

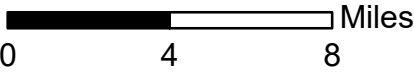
# Case CW22-12

## Map 1: Location Map



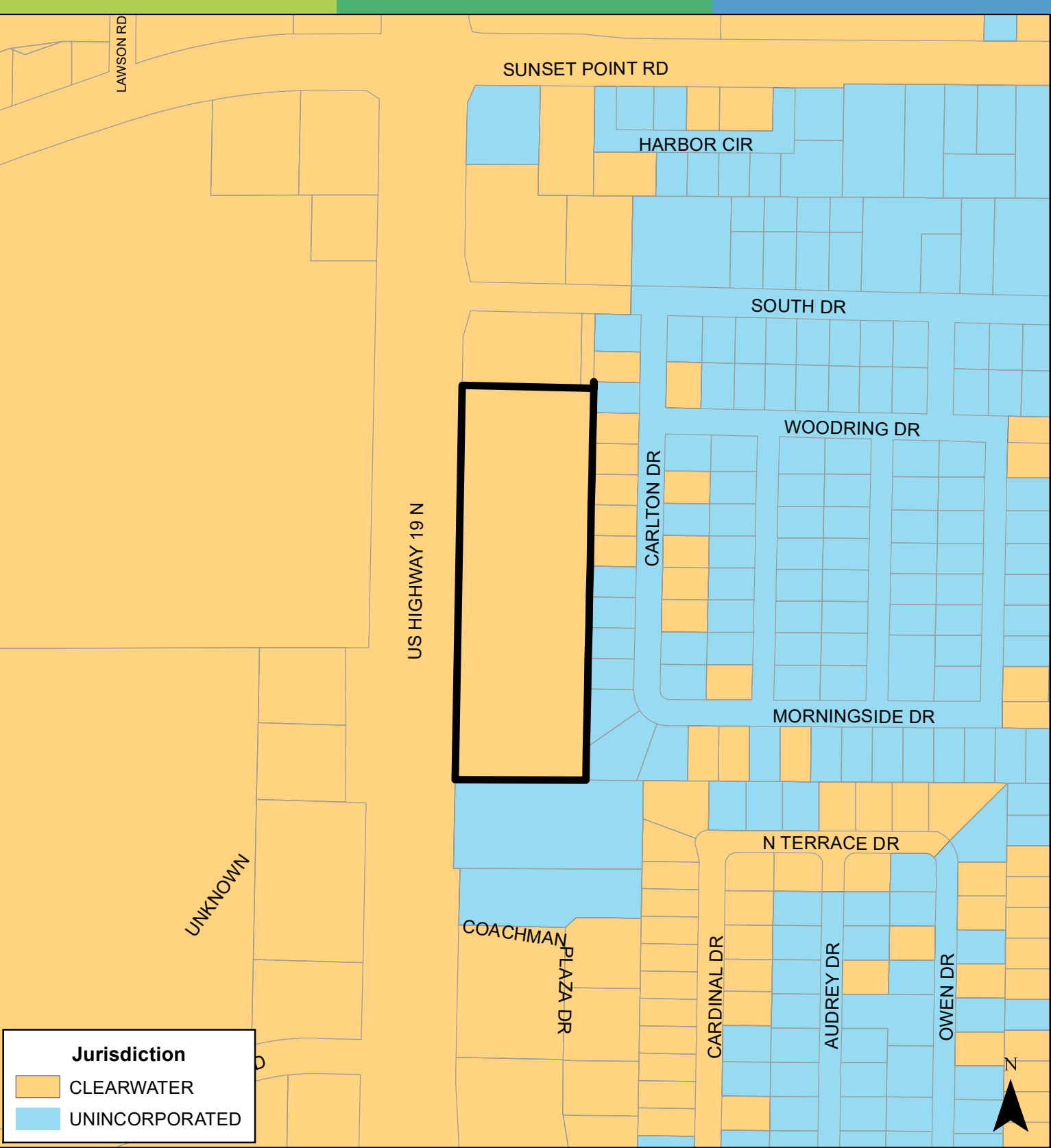
**JURISDICTION:** Clearwater  
**AREA:** 6.15 acres

**FROM:** Retail & Services  
**TO:** Activity Center



# Case CW22-12

## Map 2: Jurisdictional Map





# Case CW22-12

## Map 3: Aerial Map

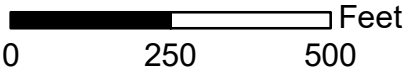


**JURISDICTION:** Clearwater

**FROM:** Retail & Services

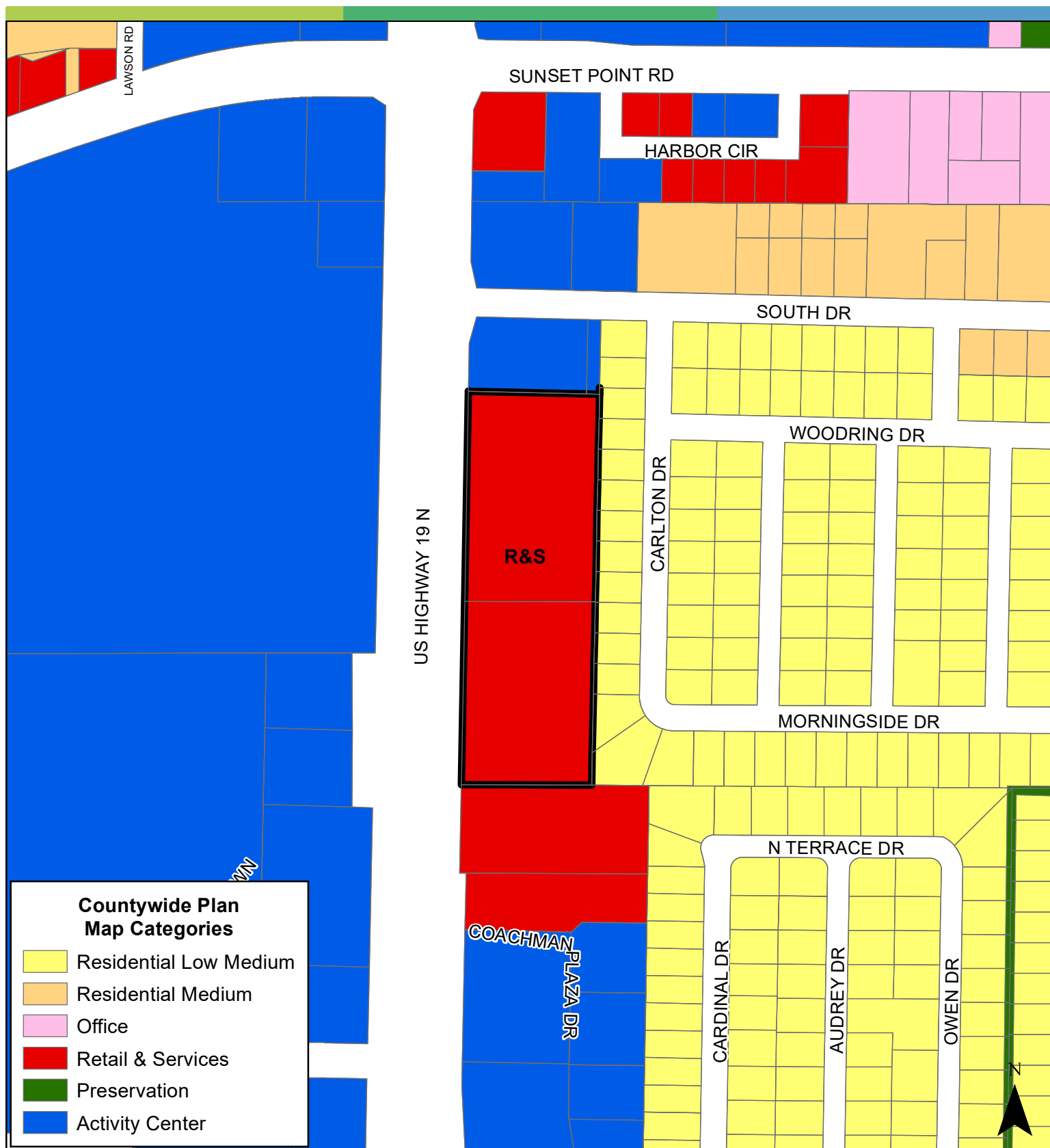
**AREA:** 6.15 acres

**TO:** Activity Center





## Map 4: Current Countywide Plan Map



**JURISDICTION:** Clearwater

**FROM: Retail & Services**

**AREA: 6.15 acres**

**TO: Activity Center**

