

Map 1 - Location


CASE #: CW18-09

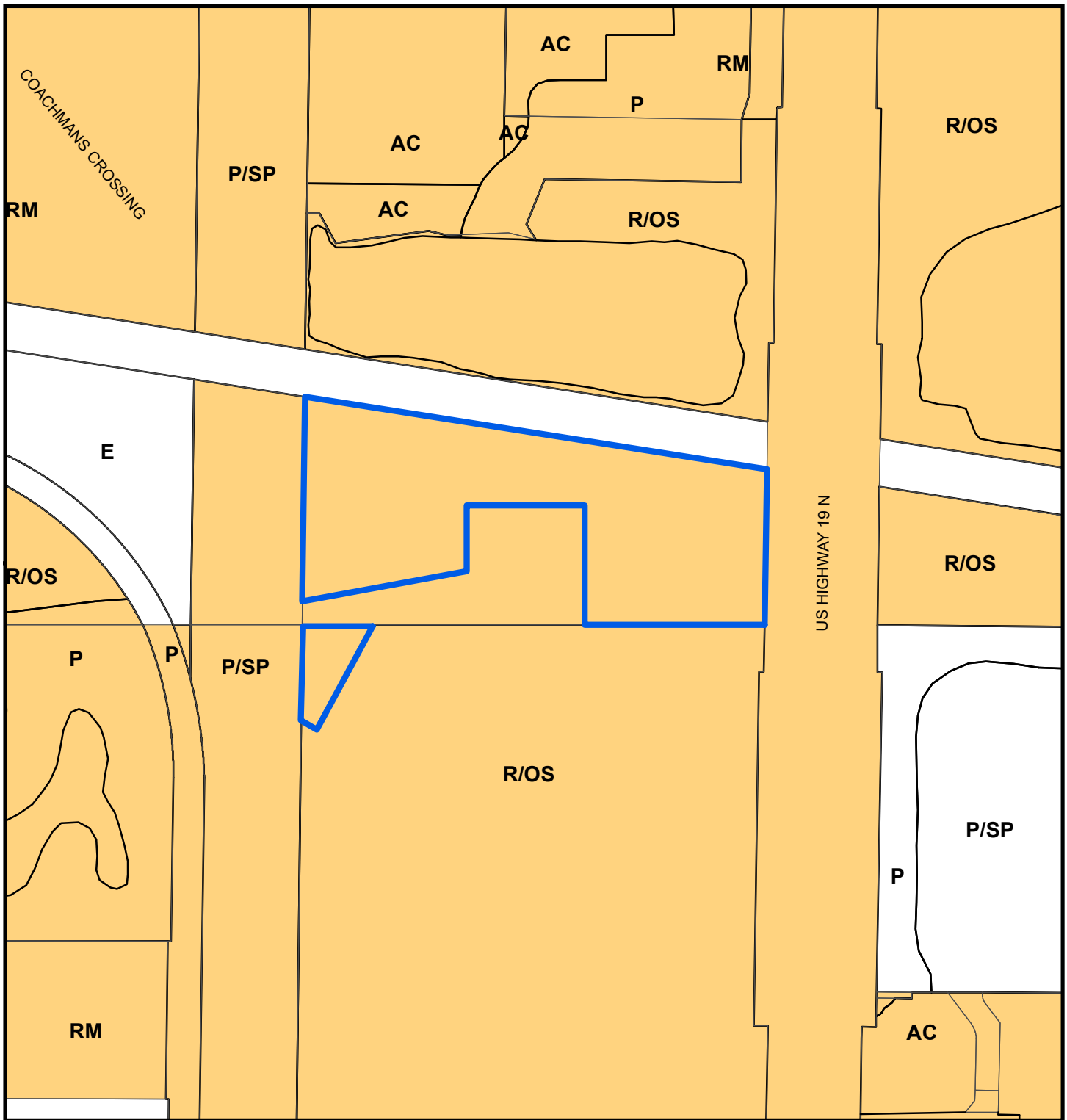
FROM: Recreation/Open Space

AREA: 7.5 Acres

JURISDICTION: Clearwater

TO: Public/Semi-Public





Map 2 - Current Countywide Plan Map & Jurisdictional Map

CASE #: CW18-09

FROM: Recreation/Open Space


AREA: 7.5 Acres

JURISDICTION: Clearwater

TO: Public/Semi-Public

LEGEND:

- Clearwater
- Unincorporated





Map 3 - Aerial


CASE #: CW18-09

FROM: Recreation/Open Space

AREA: 7.5 Acres







JURISDICTION: Clearwater

TO: Public/Semi-Public





Countywide Plan Map Categories

- | | |
|--|---|
|  Residential Medium |  Recreation/Open Space |
|  Employment |  Preservation |
|  Public/Semi-Public |  Activity Center |

Map 4 - Current Countywide Plan Map

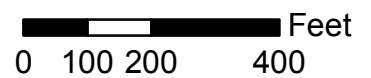
CASE #: CW18-09

FROM: Recreation/Open Space

AREA: 7.5 Acres







JURISDICTION: Clearwater

TO: Public/Semi-Public





Countywide Plan Map Categories

- | | |
|--|---|
|  Residential Medium |  Recreation/Open Space |
|  Employment |  Preservation |
|  Public/Semi-Public |  Activity Center |

Map 5 - Proposed Countywide Plan Map

CASE #: CW18-09

FROM: Recreation/Open Space

AREA: 7.5 Acres

JURISDICTION: Clearwater

TO: Public/Semi-Public

