

APPENDIX B

DOCK APPLICATION

(See Instruction Sheet Attached)

(Please Type or Hand Print in Black Ink Only)

DOCK REPAIR ONLY

I. Property Owner Information:

A. Applicant's Name: Kenneth L. Gibbs
B. Mail Address: 106 Harbor Drive (Street)
City: Ozona State: FL Zip Code: 34683
C. Telephone No.: Day: 327-3031 Evening: 327-3031
D. Construction Site Address: Same As Above
City: _____ Zip Code: _____

II. Authorized agent or contractor if different from Property owner.

(Attach letter of authorization)

A. Name: DOCKS, INC.
B. Address: 12350 So. Belcher Road, Bldg. 2-A (Street or Route)
City: Largo State: Florida Zip Code: 34643
C. Telephone Number: Day: (813) 536-6786 Evening: (813) 536-6786

III. Attach legal description of land involved and vicinity map with directions for finding the area for an on-site inspection.

A. County Pinellas, Section 10, Township 28 South,
Range 15 East
B. If in City Limits, Name of City: UNINCORPORATED OZONA
C. Name of Affected Body(ies) of Water: ST. JOSEPH SOUND

IV. Description and size of project. (Local approval must be affixed to appropriate drawing)

A. Private Dock: Nature and Size of the Project: REPLACE EXISTING FRAME AND DECKING ON EXISTING PILING; ORIGINAL PERMIT P2049

1. Variance Sheet Attached: Yes ___ No (If application is a variance, site inspection must be made before permit is approved.)

B. Commercial Dock: Nature and size of the Project: _____

**FEDERAL/STATE PERMITS
MAY BE REQUIRED FOR
THIS PROJECT.**

C. Multi-Use Private Dock: Nature and Size of the Project: _____

V. PINELLAS COUNTY WATER AND NAVIGATION APPLICATION: The undersigned hereby applies for a permit to do the above work and states that the same is to be done according to the map or plan attached hereto and made a part hereof, and agrees to abide by reasonable regulations established for such structures and, if said construction is within the corporate limits of a municipality, to first secure a building permit/approval from said municipality and abide by the terms thereof. The undersigned further states that said structure will be maintained in a safe condition at all times should this application be approved, and that he is the owner of the upland from which he herein proposes to construct this structure.

DATE: 10/11/87

K. L. Gibbs
Applicant's Signature
Record Owner

VI. Certification: (Dock Contractors Only)

I William R. Jansen, a certified contractor, state that the dock has not been constructed and that it will be built in compliance with all requirements and standards set forth in "The Rules and Regulations" of the Pinellas County Water and Navigation Control Authority, and in accordance with the attached drawing which accurately represents all the information required to be furnished. In the event that this dock is not built in accordance with the permit or the information furnished is not correct, I agree to either remove the dock or correct the deficiency.

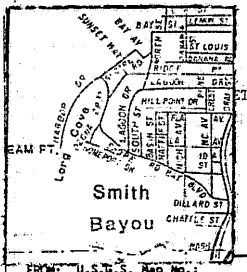
Signed: William R. Jansen (Contractor)
William R. Jansen

Certification No. _____ c3879

(REPAIR PERMIT REQUESTED)
 REBUILD DOCK
 ON EXISTING
 PILING:

ORIGINAL
 PERMIT
 # P2049

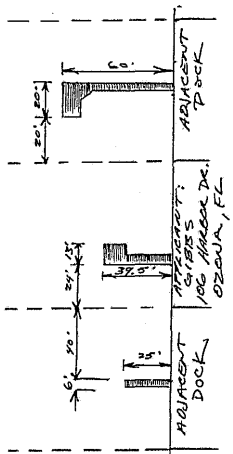
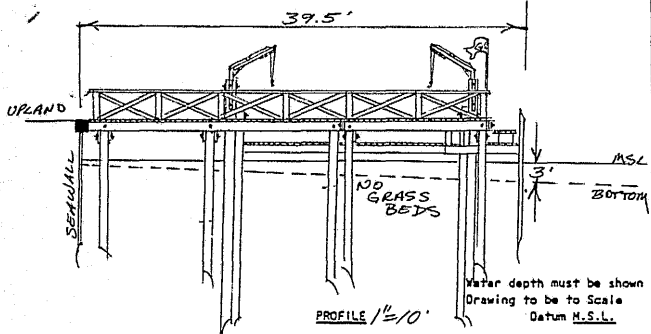
5'x23' -
 14'x13' - 182
 2.5'x13' - 32.5
 1.5'x23' - 34.5
 4x5' STAIRS - 20
 REPLACE = 387#



FROM: U.S.G.S. MAP NO.:
 PROPERTY INFORMATION

LEGAL DESCRIPTION
 LOT: 2-1 BLOCK
 SUBDIVISION: HIGHWAY TO
 OZONA SHORES
 PLATBOOK PAGE
 SEC. 10 TWP. 28S. RGE. 15E
 Waterway Width: OPEN
 Waterfront Width: 85'45"

DOCK REPAIR ONLY PLAN 1"=20'



ORIGINAL SIGNATURE WITH NOTARY REQUIRED ON ALL VARIANCE APPLICATIONS

LEFT PROPERTY OWNER	RIGHT PROPERTY OWNER
N/A	N/A
SIGNATURE (Name)	SIGNATURE (Name)
ADDRESS	ADDRESS
Sworn to and subscribed before me this _____ day of _____	Sworn to and subscribed before me this _____ day of _____
NOTARY PUBLIC: _____ (My Commission expires: _____)	NOTARY PUBLIC: _____ (My Commission expires: _____)

PROVIDE A SKETCH, TO SCALE OF PROPERTY AND ADJACENT DOCKS

Contractor:
 Name DOCKS, INC.
 Address 12350 So. Belcher Rd. 2-A
 Largo, FL 34643
 Materials:
 Piling C.C.A. SALT
 Springers 2 x 8 P.T.
 Decking 2 x 6 P.T.
 DOCK TO BE CONSTRUCTED IN COMPLIANCE WITH "RULES AND REGULATIONS" ADOPTED BY PINELLAS COUNTY WATER AND NAVIGATION CONTROL AUTHORITY, MOST RECENT REVISION REPLACE DECK AREA = 0 sq. ft. ADDITIONAL INFORMATION TO BE ATTACHED, AS REQUIRED.

W/N CLERK
 PINELLAS COUNTY
 Water & Navigation Control Authority
 PERMIT NO. RP16910-29
 FEDERAL/STATE PERMITS
 MAY BE REQUIRED FOR
 THIS PROJECT.

MUNICIPAL APPROVAL PINELLAS COUNTY ENGINEERING DEPT. USE ONLY

PLAN APPROVAL
 SIGNED
 DATE

DOCK REPAIR ONLY

W/A

Low Defalo.
 11/07/89