

Map 1 - Location

CASE #: CW19-14

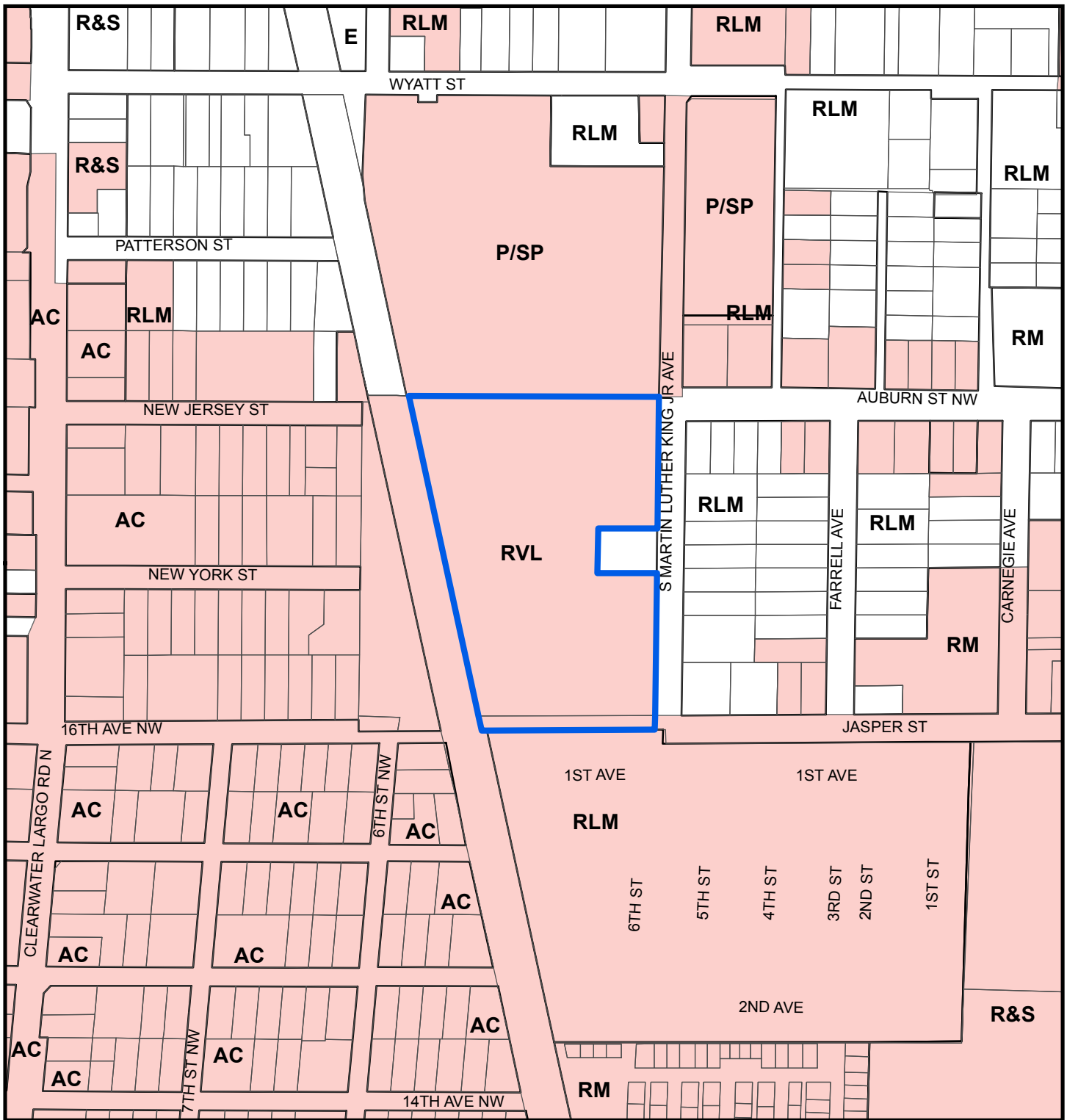
FROM: Residential Very Low

AREA: 7.2 Acres

JURISDICTION: Largo

TO: Residential Low Medium





Map 2 - Current Countywide Plan Map & Jurisdictional Map

CASE #: CW19-14

FROM: Residential Very Low

AREA: 7.2 Acres


JURISDICTION: Largo

TO: Residential Low Medium

LEGEND:

 LARGO

 UNINCORPORATED





Map 3 - Aerial

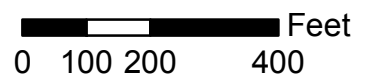
CASE #: CW19-14

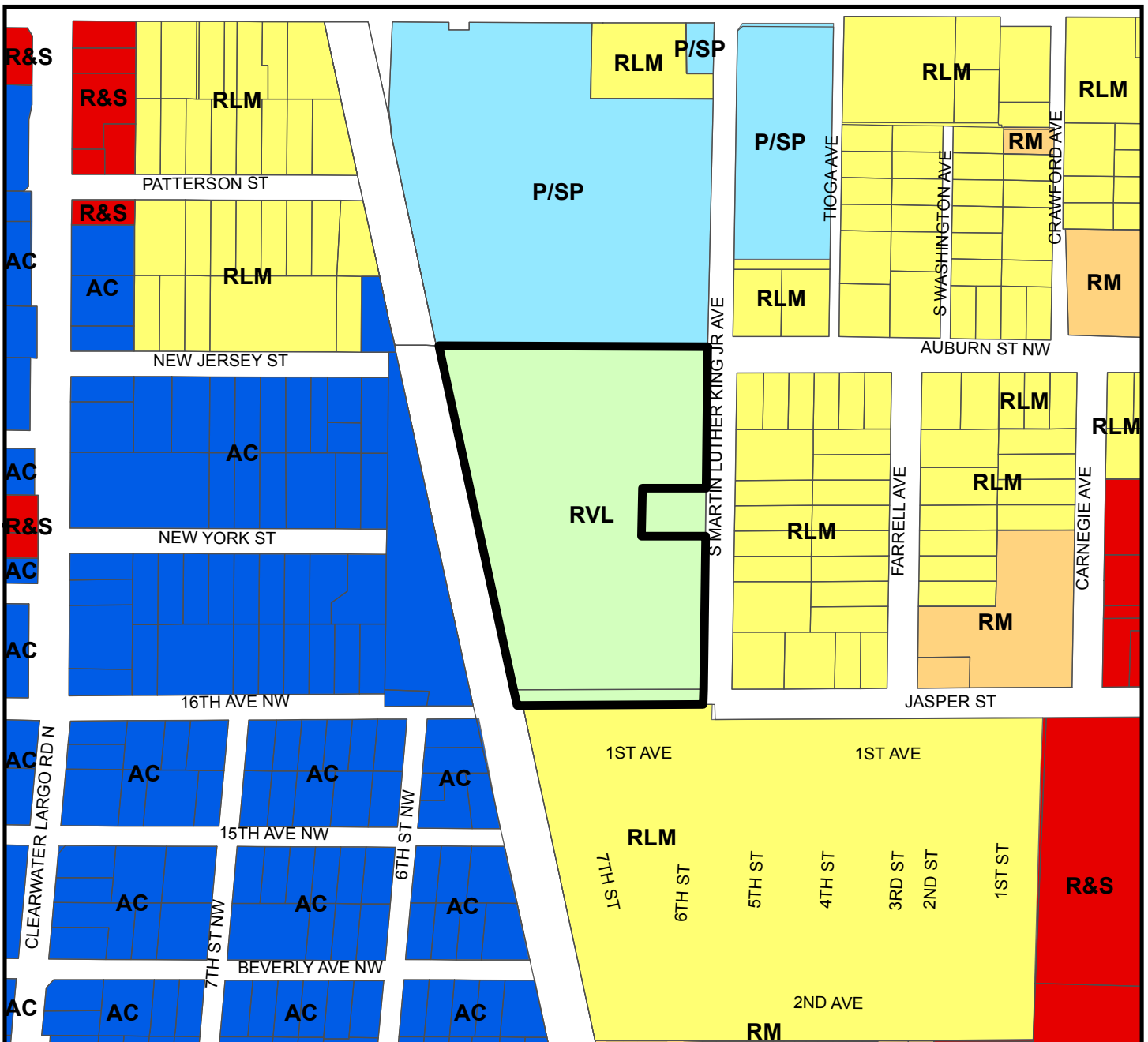
FROM: Residential Very Low

AREA: 7.2 Acres

JURISDICTION: Largo

TO: Residential Low Medium





Countywide Plan Map Categories

- Residential Very Low
- Residential Medium
- Public/Semi-Public
- Residential Low Medium
- Retail & Services
- Activity Center

Map 4 - Current Countywide Plan Map

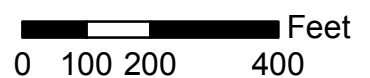
CASE #: CW19-14

FROM: Residential Very Low

AREA: 7.2 Acres

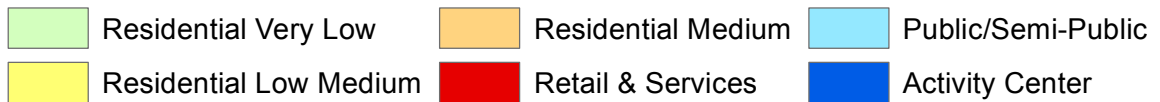
JURISDICTION: Largo

TO: Residential Low Medium





Countywide Plan Map Categories



Map 5 - Proposed Countywide Plan Map

CASE #: CW19-14

FROM: Residential Very Low

AREA: 7.2 Acres

JURISDICTION: Largo

TO: Residential Low Medium

