LAKEVIEW ROAD AT KEENE ROAD
DRAINAGE AND
INTERSECTION IMPROVEMENTS

CONTRACT NO. 145-0342-CN (RW)

PID 003898A

Pinellas County
PUBLIC WORKS

PINELLAS COUNTY
LOCATION MAP

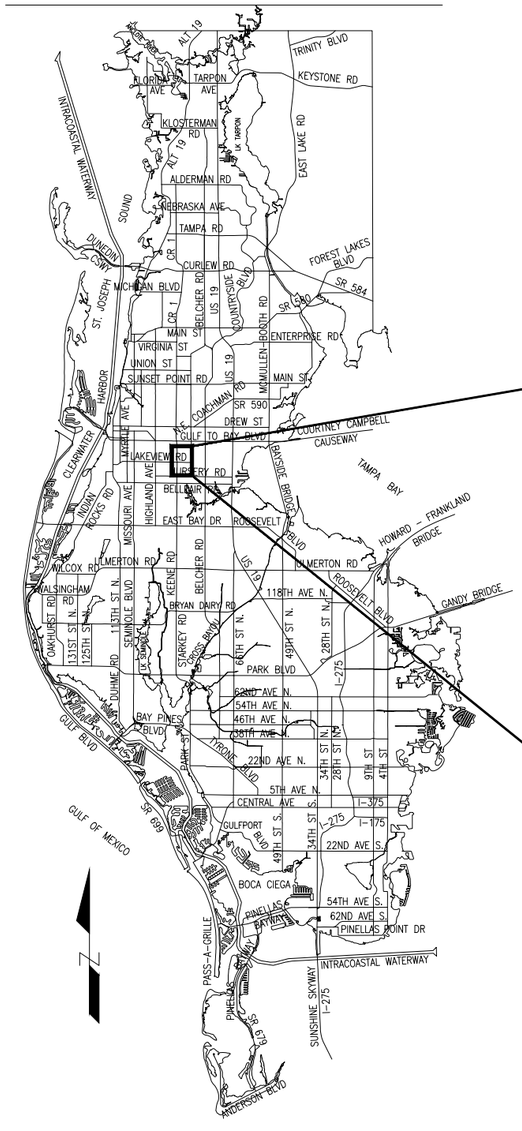

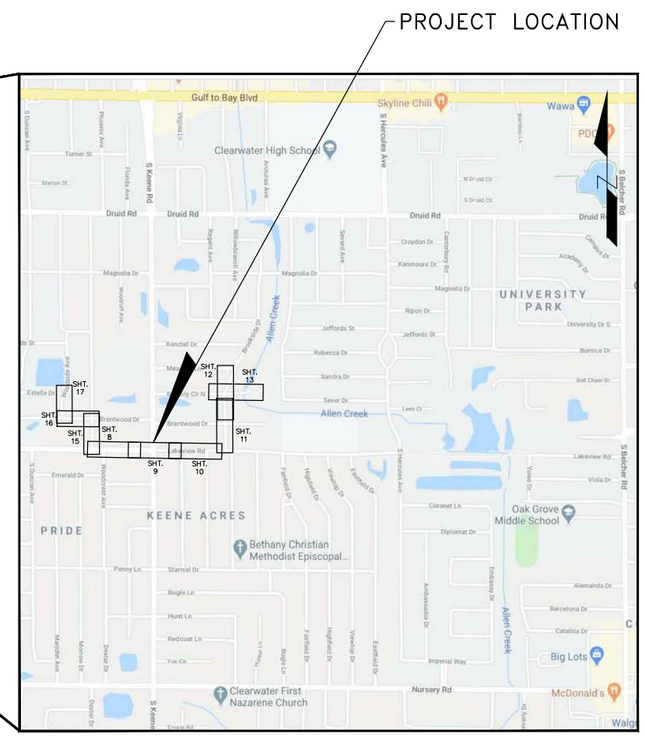

SECTION 23 & 24, TOWNSHIP 29 SOUTH, RANGE 15 EAST

KEY MAP
NOT TO SCALE

30% SUBMITTAL

INDEX OF PLANS

SHEET NO.	SHEET TITLE
1	KEY SHEET
2	SIGNATURE SHEET
3	GENERAL NOTES
4	PROJECT LAYOUT
5	PROJECT CONTROL
6–8	TYPICAL SECTIONS
9–17	PLAN & PROFILE
18–33	CROSS SECTIONS
34–42	DRIVEWAY SECTIONS

PROJECT MANAGER:
VICTORIA PRESTON

PINELLAS COUNTY

14 SOUTH FORT HARRISON AVENUE
CLEARWATER, FLORIDA 33756
PHONE: (727)464-3687

PREPARED BY:

BURGESS AND NIPLE, INC.
10006 N. DALE MABRY HIGHWAY, SUITE 201
TAMPA, FL 33618
PH: (813) 962-8689

C. ANDREW PADGETT, P.E. No. 46675
ENGINEER OF RECORD

DATE

F:\Projects\PCPW\004 Prof Svcs 2015-2020\Lakeview-Keene\003898A\Plans\Dwg\Production\003898A-KEY.dwg, Oct 21, 2020 - 3:49pm

CHESTER A. PADGETT
LICENSE
No. 46675
STATE OF
FLORIDA
PROFESSIONAL ENGINEER

THE ABOVE NAMED PROFESSIONAL ENGINEER SHALL BE RESPONSIBLE FOR THE FOLLOWING SHEETS IN ACCORDANCE WITH RULE 61G15-23.004, F.A.C.

THIS ITEM HAS BEEN DIGITALLY SIGNED AND SEALED BY:

ON THE DATE ADJACENT TO THE SEAL

PRINTED COPIES OF THIS DOCUMENT ARE NOT CONSIDERED SIGNED AND SEALED AND THE SIGNATURE MUST BE VERIFIED ON ANY ELECTRONIC COPIES.

BURGESS & NIPLE, INC.
10006 N. DALE MABRY HIGHWAY, SUITE 201
TAMPA, FLORIDA 33618
CHESTER ANDREW PADGETT, P.E. NO. 46675

ROADWAY PLANS

SHEET NO.	SHEET DESCRIPTION
1	KEY SHEET
2	SIGNATURE SHEET
3	GENERAL NOTES
4	PROJECT LAYOUT
5	PROJECT CONTROL
6-8	TYPICAL SECTIONS
9-17	PLAN & PROFILE
18-33	CROSS SECTIONS
34-42	DRIVEWAY SECTIONS

F:\Projects\PCPW0004 Prof Svcs 2015-2020\Lakeview-Keene\003898A\Plans\Dwg\Production\003898A-SIGN.dwg, Oct 21, 2020 - 3:49pm

THE OFFICIAL RECORD OF THIS SHEET IS THE ELECTRONIC FILE DIGITALLY SIGNED AND SEALED UNDER RULE 61G15-23.004, F.A.C.

REV. NO.	DATE	DESCRIPTION	REV. BY

DESIGNED EPO
DRAWN EPO
CHECKED CAP

Pinellas County PUBLIC WORKS

PROJECT: LAKEVIEW ROAD & KEENE ROAD INTERSECTION & DRAINAGE IMPROVEMENTS

DESCRIPTION: SIGNATURE SHEET

PUBLIC WORKS
14 S. FT. HARRISON AVE., CLEARWATER, FL 33756

APPROVED BY:
C. ANDREW PADGETT, P.E.
FLA. LIC. NO 46675
DATE

DATE: 08/2020
PROJECT NO. 003898A
SHEET: 2 OF 42

1. REMOVE ONLY TREES DESIGNATED FOR REMOVAL IN THE PLAN, OR AS DIRECTED BY THE ENGINEER. OBTAIN THE HABITAT MANAGEMENT PERMIT FROM PINELLAS COUNTY TRANSPORTATION & STORMWATER - NATURAL RESOURCES. TREE REMOVAL IS INCLUDED IN THE UNIT PRICE BID FOR CLEARING AND GRUBBING, UNLESS SEPARATE PAY ITEMS ARE PROVIDED.

2. ALL MATERIALS NOT CLAIMED BY THE COUNTY MUST BECOME THE PROPERTY OF THE CONTRACTOR, AND MUST BE DISPOSED OF BY THE CONTRACTOR IN AREAS PROVIDED BY THE CONTRACTOR. THE COST FOR THIS WORK IS INCLUDED IN THE UNIT PRICE BID FOR CLEARING AND GRUBBING. MATERIALS TO BE CLAIMED BY AND DELIVERED TO THE COUNTY ARE AS FOLLOWS:
   XXXXXXXXXXXXXXXXXXXXXXXXXXXX

3. ALL STATIONS AND OFFSETS REFER TO CONSTRUCTION BASE LINE, UNLESS OTHERWISE NOTED.

4. ALL EXISTING PIPES THAT ARE TO REMAIN IN SERVICE WITHIN THE RIGHT-OF-WAY CORRIDOR ARE TO REMAIN IN PLACE UNLESS OTHERWISE NOTED IN THE PLANS.

5. STORM DRAIN INLET AND MANHOLE STATION LOCATIONS REFERENCE THE CENTER OF THE SPECIFIED STRUCTURE BOTTOM.

6. ALL DISTURBED AREAS, INCLUDING AREAS OUTSIDE THE CONSTRUCTION LIMITS, MUST BE RETURNED TO THEIR PRE-CONSTRUCTION CONDITION AT NO ADDITIONAL EXPENSE TO THE COUNTY. SEEDING MUST NOT BE USED AS FINAL GROUND COVER EXCEPT WHERE SPECIFICALLY SHOWN IN THE PLANS OR DIRECTED BY THE ENGINEER.

7. SHEETING, SHORING, AND BRACING MUST BE PROVIDED TO PROTECT ADJACENT STRUCTURES AND UTILITIES, OR TO MINIMIZE TRENCH WIDTH. THE COST OF ALL SHEETING, SHORING, AND BRACING REQUIRED IS INCLUDED IN THE UNIT PRICE BID FOR THE ITEM OF WORK FOR WHICH SHEETING, SHORING, AND BRACING IS REQUIRED, UNLESS OTHERWISE PROVIDED FOR SEPARATELY IN THE BID SUBMITTAL SHEETS.

8. THE ENGINEER MUST RECEIVE PERMISSION FROM THE PROPERTY OWNER THROUGH A RIGHT OF ENTRY AGREEMENT AND\OR A SIDEWALK, UTILITY, OR DRAINAGE EASEMENT PRIOR TO ANY GRADING OR CONSTRUCTION BEYOND THE RIGHT-OF-WAY..

9. ANY AND ALL EXISTING CONDITIONS MUST BE FIELD VERIFIED PRIOR TO COMMENCING CONSTRUCTION. THE ENGINEER MUST BE PROMPTLY NOTIFIED OF ANY DISCREPANCIES.

10. THE LOCATION(S) OF THE UTILITIES SHOWN IN THE PLANS ARE BASED ON LIMITED INVESTIGATION TECHNIQUES AND SHOULD BE CONSIDERED APPROXIMATE ONLY. THE VERIFIED LOCATIONS/ELEVATIONS APPLY ONLY AT THE POINTS SHOWN. INTERPOLATIONS BETWEEN THESE POINTS HAVE NOT BEEN VERIFIED.

11. SURFACING MUST NOT BE APPLIED TO ANY MANHOLE COVERS, FRAMES, VALVE BOXES, GAS DROPS, ETC.

12. SIDEWALK CURB RAMPS MUST BE PAID FOR AS DEFINED BY PINELLAS COUNTY SPECIFICATION 522 AND PINELLAS COUNTY STANDARD DETAIL 1360

13. ALL EXISTING SIGNS WITHIN THE PROJECT LIMITS MUST REMAIN UNLESS OTHERWISE NOTED IN THE PLANS, OR AS DIRECTED BY THE ENGINEER. PROPOSED SIGN LOCATIONS SHOWN ON PLANS ARE APPROXIMATE AND MAY REQUIRE FIELD ADJUSTMENT, AS DIRECTED BY THE ENGINEER.

14. BLUE, BI-DIRECTIONAL RPMS MUST BE INSTALLED ADJACENT TO ALL FIRE HYDRANTS, PLACED PER FDOT TRAFFIC ENGINEERING MANUAL, SECTION 4.3 - USE OF BLUE RAISED PAVEMENT MARKERS TO IDENTIFY FIRE HYDRANTS.

15. ABOVE GROUND AND/OR UNDERGROUND UTILITIES MAY BE IN THE AREA OF THIS PROJECT - PROCEED WITH CAUTION - CALL "SUNSHINE 811" IN ADVANCE OF BEGINNING WORK, IN ACCORDANCE WITH CHAPTER 556, FLORIDA STATUTES, UNDERGROUND FACILITY DAMAGE PREVENTION & SAFETY ACT. ALL UTILITY OWNERS MAY NOT BE A MEMBER, REQUIRING DIRECT CONTACT. FURTHER COORDINATION WITH UTILITY OWNERS MAY BE NECESSARY TO RESOLVE CONFLICTS THAT MAY ARISE IN THE FIELD DURING CONSTRUCTION. THE CONTRACTOR WILL BE RESPONSIBLE FOR ANY UTILITIES DAMAGED AS A RESULT OF FAILURE TO CALL "SUNSHINE 811" AND THE UTILITY OWNERS.

16. THE RESPONSIBLE UTILITY OWNER MUST BE NOTIFIED FOR RELOCATION OF METER BOXES FOR POTABLE AND NON-POTABLE WATER SERVICE.

F:\Projects\PCPW0004 Prof Svcs 2015-2020\Lakeview-Keene\003898A\Plans\Dwg\Production\003898A-GEN.dwg, Oct 21, 2020 - 4:14pm

THE OFFICIAL RECORD OF THIS SHEET IS THE ELECTRONIC FILE DIGITALLY SIGNED AND SEALED UNDER RULE 61G15-23.004, F.A.C.

REV. NO.	DATE	DESCRIPTION	REV. BY

DESIGNED EPO
DRAWN EPO
CHECKED CAP

Pinellas County PUBLIC WORKS

PROJECT: LAKEVIEW ROAD & KEENE ROAD INTERSECTION & DRAINAGE IMPROVEMENTS

DESCRIPTION: GENERAL NOTES

PUBLIC WORKS
14 S. FT. HARRISON AVE.,
CLEARWATER, FL 33756

APPROVED BY:
C. ANDREW PADGETT, P.E.
FLA. LIC. NO 46675
DATE

DATE: 08/2020
PROJECT NO. 003898A
SHEET: 3 OF 42

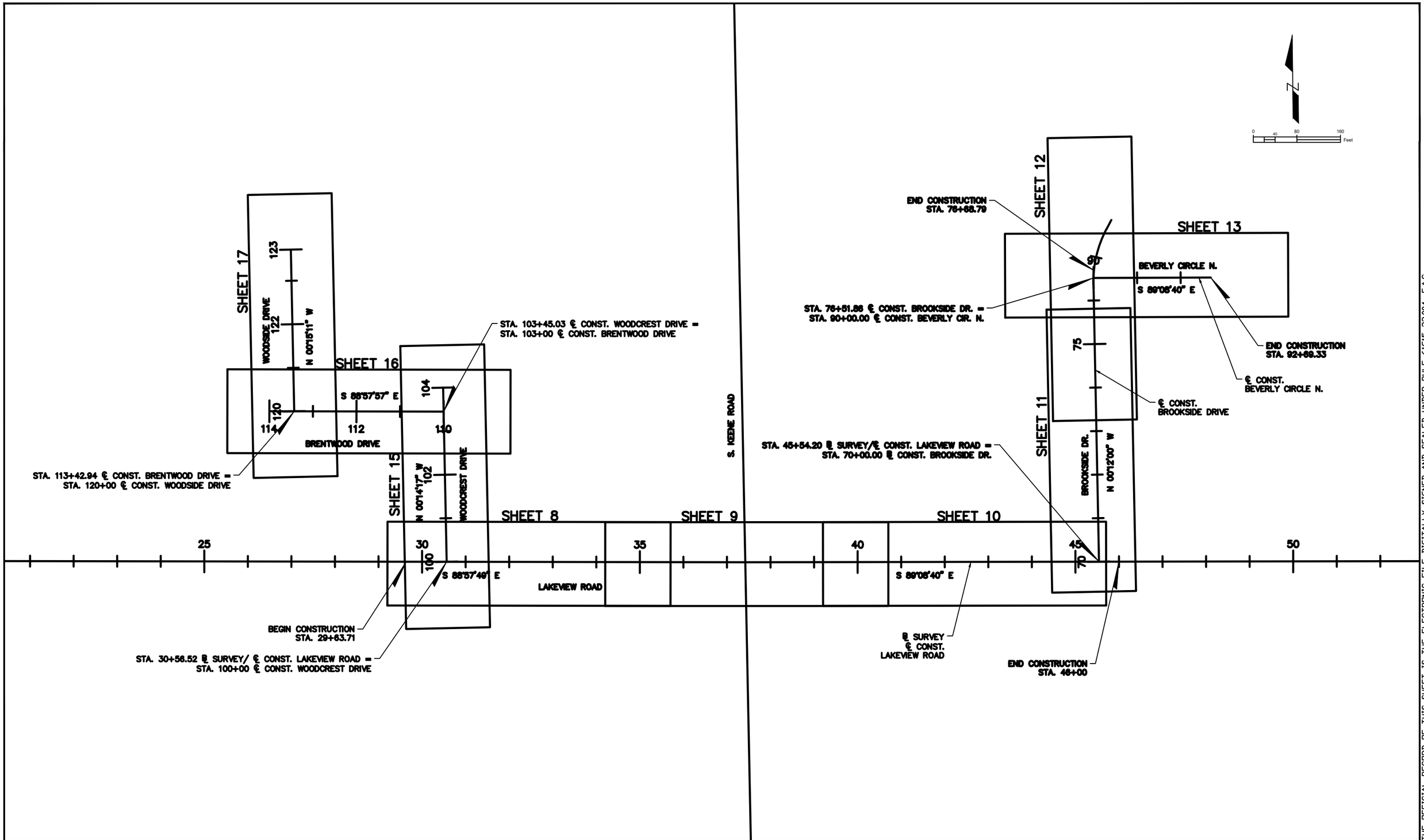

F:\Projects\PCPW\0004 Prof Svcs 2015-2020\Lakeview-Keene\003898A\Plans\Dwg\Production\003898A-PRLAY.dwg, Oct 21, 2020 - 3:50pm

THE OFFICIAL RECORD OF THIS SHEET IS THE ELECTRONIC FILE DIGITALLY SIGNED AND SEALED UNDER RULE 61G15-23.004, F.A.C.

REV. NO.	DATE	DESCRIPTION	REV. BY

DESIGNED EPO
DRAWN EPO
CHECKED CAP

Pinellas County PUBLIC WORKS

PROJECT:
LAKEVIEW ROAD & KEENE ROAD INTERSECTION & DRAINAGE IMPROVEMENTS

DESCRIPTION:
PROJECT LAYOUT

PUBLIC WORKS
14 S. FT. HARRISON AVE.,
CLEARWATER, FL 33756

APPROVED BY:
C. ANDREW PADGETT, P.E.
FLA. LIC. NO 46675
DATE

DATE: 08/2020
PROJECT NO. 003898A
SHEET: 4 OF 42

LAND SURVEYOR REPORT:

1. The PURPOSE of this Right of Way and Topographic Survey is to establish the geographic location of existing features and rights of way to facilitate design for LAKEVIEW ROAD AT KEENE ROAD DRAINAGE IMPROVEMENTS (SFN 2153_00002, PID 003898A).
2. Survey Date: January 2020
   Date of Computations: January 2020
3. UNITS: Coordinates, distances and elevations shown on this survey are in US Survey Feet. All distances are grid values. The average combined scale factor in the project area is 1.00001237. To convert from grid to ground distances, multiply by 0.99998763.
4. HORIZONTAL DATUM: Coordinates are bearings are referenced to the West Zone of the Florida State Plane Coordinate System, North American Datum of 1983, 2011 adjustment (NAD 83/2011). Coordinates were derived redundant Network RTK (Real-Time Kinematic) GNSS (Global Navigation Satellite System) observations utilizing the Florida Permanent Reference Network (FPRN). GNSS positioning was verified using National Geodetic Survey (NGS) control points PCDSM GPS 16 (PID DF5795; Northing= 1,313,361.14; Easting= 400,452.24) and PCDSM GPS 68 (PID DF5844; Northing= 1,324,360.61; Easting= 396,931.89).
5. VERTICAL DATUM: Elevations are referenced to the North American Vertical Datum of 1988 (NAVD 88), based on NGS benchmarks BREEZE S (PID AG0390; Elevation=53.39) and City of Clearwater Benchmark D-11 (Elevation=60.16).
6. PROJECT CONTROL points established for this survey are numbers 106-107, 600-618, 643, 646, 647, 1488, 1522, and 2712.
7. ACCURACY: Project control point coordinates were established by least squares adjustment of GNSS and optical survey data resulting in a maximum error ellipse axis of 0.05 ft (95% confidence). Elevations were established by differential level run with a 0.01 ft misclosure between the NGS benchmarks listed in note 5 (points 106-107, 600-618) and a least squares adjustment (points 643, 646, 647, 1488, 1522, 2712) with a maximum error of 0.02' (95% confidence).
8. INTENDED FEATURES include visible surface improvements such as concrete, curbs, driveways, sidewalks, fences, pavement edges, ditches, drainage and sanitary sewer structures, trees greater than 4" diameter at breast height, hedges, and above ground utilities; below-grade improvements consisting of drainage and sanitary sewer pipes and known subsurface utilities (others may exist); and sufficient topographic information to create an accurate digital terrain model including all apparent grade breaks.
9. Drainage structures and pipes are labeled with the Facility ID from the Pinellas County Enterprise GIS.
10. Subsurface utilities are shown at Quality Level B (as defined in the American Society of Civil Engineers' National Consensus Standard CI/ASCE 38-02: Standard Guidelines for the Collection and Depiction of Existing Subsurface Utility Data), with specific Quality Level A Verified Vertical and Horizontal (VVH) locations as depicted on the map of survey and tabulated on sheet 3. Locations of subsurface lines as depicted on the map of survey have been obtained using electronic designating equipment and/or ground penetrating radar in accordance with Quality Level B investigation techniques. These subsurface lines may deviate from the actual utility location and should be considered approximate.
    All subsurface utilities are depicted as three-dimensional lines with depths based on nearby VVH locations where available and an assumed 30" of cover elsewhere and should be considered approximate. Utility sizes and materials were only determined where specifically noted herein. Additional measurement and/or conflict resolution can be scheduled at a later date if necessary for design and/or construction.
11. Mailboxes, foundations, irrigation features, and utility service lines are specifically EXCLUDED from this survey. No investigation was performed to determine the presence or limits of jurisdictional surface waters.
12. Existing right of way lines were determined in accordance with the record information shown hereon along Lakeview Rd from Woodcrest Ave to Fairfield Dr and Keene Rd from Emerald Dr to Beverly Cir N. All other right of way, easement and parcel lines are approximate.
13. Per Board of County Commissioners Minutes Book 4, pages 50, 93-94, and 116-117, portions of County Road #114 (Lakeview Road), and unnamed road centered on a portion of the East line of Section 23-29-15, and a portion of Nursery Road were petitioned, viewed, posted and then declared to be made public roads. Declaration was filed on June 7, 1921. A width was not included so the right of way lines shown hereon are based on adjacent deed lines.
14. Reversionary rights following the vacation of Beverly Circle South are uncertain at this time.
15. Not based on an abstract of title. Record instruments were provided, however other easements and/or restrictions may exist. Private easements are not shown.
16. All plats and official records shown hereon are recorded in the Public Records of Pinellas County, Florida, unless otherwise noted.
17. SURVEY TECHNICIANS: N. Hitt, R. Miller, B. Yates, T. Murray, J. Chrzanowski
18. RESPONSIBILITY: The undersigned Jared Robert Phillips, PSM, is the responsible Surveyor and Mapper for all features and data shown on this Survey and Map.
19. This map is intended to be displayed at a scale of 1"=20' or smaller.
20. Not valid without the original signature and seal of a Florida Licensed Surveyor and Mapper.
21. THIS SURVEY IS NOT COVERED BY PROFESSIONAL LIABILITY INSURANCE.

ALIGNMENT:

Alignment: SRL1
Description: Lakeview Road
South line of the North 1/2 of the Northeast 1/4 of Section 23-29-15
& South line of the North 1/2 of the Northwest 1/4 of Section 24-29-15

Tangent Data

Description	PT Station	Northing	Easting
Start:	10+00.000	1315208.956	407255.218
End:	37+42.040	1315159.361	409996.809

Tangent Data

Parameter	Value	Parameter	Value
Length:	2742.04	Course:	S 88° 57' 49.1034" E

Tangent Data

Description	PT Station	Northing	Easting
Start:	37+42.040	1315159.361	409996.809
End:	63+93.456	1315119.768	412647.93

Tangent Data

Parameter	Value	Parameter	Value
Length:	2651.417	Course:	S 89° 08' 39.8492" E

Alignment: SRL2
Description: Keene Road
West line of the Northwest 1/4 of Section 24-29-15

Tangent Data

Description	PT Station	Northing	Easting
Start:	100+00.000	1313826.328	410001.358
End:	126+66.081	1316492.393	409992.26

Tangent Data

Parameter	Value	Parameter	Value
Length:	2666.081	Course:	N 00° 11' 43.8646" W

MONUMENTATION/ CONTROL POINT COORDINATES:

Point	Northing	Easting	Elevation	Station	Offset	Alignment	Description
106	1315138.9900	410441.6300	42.97	41+87.12	13.73	SRL1	SIR 1/2" PCSD TRAV
107	1315131.5800	410056.5700	44.70	113+05.06	59.67	SRL2	SIR 1/2" PCSD TRAV
501	1313826.3280	410001.3580	0.00	100+00.00	0.00	SRL2	CALC W COR SEC 24-29-15
600	1315183.8000	409661.3900	45.29	34+06.23	-18.37	SRL1	SIR 1/2" "PCSD TRAV"
601	1315214.8900	409301.9400	45.77	30+46.28	-42.95	SRL1	SND PCSD TRAV
602	1315532.9700	409322.6300	34.25	30+61.21	-361.35	SRL1	SND PCSD TRAV
603	1315512.4600	408978.2500	34.11	27+17.26	-334.62	SRL1	SND PCSD TRAV
604	1315845.2700	409010.6200	30.56	27+43.61	-667.96	SRL1	SND PCSD TRAV
605	1316028.9000	409045.2800	29.40	27+74.94	-852.19	SRL1	SND PCSD TRAV
606	1316499.9900	409031.4900	30.40	27+52.63	-1322.95	SRL1	SND PCSD TRAV
607	1316504.4700	409305.1300	31.57	30+26.14	-1332.38	SRL1	SND PCSD TRAV
608	1316046.7200	409299.0500	30.22	30+28.35	-874.59	SRL1	SND PCSD TRAV
609	1315499.4300	409676.7500	35.71	34+15.88	-334.22	SRL1	SND PCSD TRAV
610	1315516.8400	409945.2200	36.30	116+90.69	-50.37	SRL2	SND PCSD TRAV
611	1315837.5600	409943.7200	35.86	120+11.42	-50.77	SRL2	SIR 1/2" PCSD TRAV
612	1315784.8100	410064.1100	35.77	119+58.26	69.43	SRL2	SND PCSD TRAV
613	1315780.5300	410382.8800	36.59	41+18.79	-626.87	SRL1	SND PCSD TRAV
614	1315779.5800	410814.8600	35.94	45+50.74	-632.37	SRL1	SND PCSD TRAV
615	1315467.9200	410817.0400	36.45	45+57.57	-320.77	SRL1	SND PCSD TRAV
616	1315188.8200	410801.3700	40.84	45+46.07	-41.47	SRL1	SND PCSD TRAV
617	1315446.7400	410496.9500	37.08	42+37.83	-294.82	SRL1	SND PCSD TRAV
618	1315451.2200	410133.5800	37.01	38+74.44	-293.87	SRL1	SND PCSD TRAV
640	1316106.2700	409475.7900	32.31	32+03.98	-937.33	SRL1	SIR 1/2" PCSD TRAV
641	1315855.4600	409570.6600	32.16	33+03.37	-688.28	SRL1	SIR 1/2" PCSD TRAV
643	1315112.8600	409957.7000	44.84	112+86.67	-39.27	SRL2	SIR 1/2" PCSD TRAV
646	1315172.0700	411388.9000	36.50	51+33.79	-33.50	SRL1	SIR 1/2" PCSD TRAV
647	1315128.2200	411014.8300	40.87	47+60.41	15.94	SRL1	SIR 1/2" PCSD TRAV
1240	1316540.7540	407247.0601	32.11			SRL1	FIP 1" WITH NAIL AT N COR SEC 23-29-15
1244	1313927.2010	404567.6848	42.49			SRL1	FCM 4"x4" "PCED" AT W COR SEC 23-29-15
1245	1316457.7080	412655.4272	58.39	63+80.97	-1337.90	SRL1	FIP 1 1/4" AT N COR SEC 24-29-15
1246	1313736.6800	415318.0301	21.78			SRL1	FNDK PCSD PSM 6590 AT E COR OF SEC 24-29-15
1296	1315636.1000	409339.3600	33.77	30+76.08	-464.77	SRL1	FIR 1/2 " NO ID
1297	1315489.6800	409160.1400	37.18	28+99.53	-315.13	SRL1	FIR 1/2" NO ID
1298	1315489.4200	409160.0900	37.19	28+99.49	-314.87	SRL1	FIR 1/2" RLS 2512
1299	1315487.3300	409280.0700	36.55	30+19.49	-314.95	SRL1	FIR 1/2" RLS 2512
1300	1315487.5600	409280.1100	36.55	30+19.52	-315.18	SRL1	FCM 4X4
1336	1315970.1000	409277.7600	30.94	30+08.44	-797.60	SRL1	FIR 1/2" NO ID
1337	1316215.8400	409276.8200	30.61	30+03.06	-1043.28	SRL1	FIR 1/2" NO ID
1522	1315800.5100	411020.8200	36.37	47+56.36	-656.37	SRL1	SND PCSD TRAV
1879	1315122.1100	409302.1400	47.98	30+48.16	49.81	SRL1	FPPIPE 1"
2549	1315217.0800	409554.6700	44.71	32+98.93	-49.71	SRL1	FIR 1/2" NO ID
2550	1315215.5200	409647.6900	44.32	33+91.96	-49.84	SRL1	FIR 1/2" NO ID
2551	1315213.8700	409740.9600	43.89	34+85.25	-49.87	SRL1	FIR 1/2" NO ID
3251	1315300.1900	409946.7000	40.30	114+74.04	-49.63	SRL2	FIP 1"

Point	Northing	Easting	Elevation	Station	Offset	Alignment	Description
5548	1315204.3500	410322.7500	41.93	40+67.27	-49.85	SRL1	FIR 1/2" NO ID
5549	1315205.7200	410230.8000	41.98	39+75.31	-49.85	SRL1	FIR 1/2" PLS 3035
5550	1315104.8500	410286.1300	43.84	40+32.14	50.18	SRL1	FIR 1/2" NO ID
5615	1315194.9800	410938.8300	41.55	46+83.42	-49.68	SRL1	FCM 4"X4"
5616	1315193.5900	411033.7500	41.72	47+78.35	-49.71	SRL1	FCM 4"X4"
5617	1314992.8100	410912.1700	44.08	46+59.79	152.86	SRL1	FIR 1/2" NO ID
5618	1314992.4900	410912.2400	44.10	46+59.86	153.18	SRL1	FIR 1/2" PLS 3138
5619	1315096.6300	410852.1200	41.99	45+98.19	49.95	SRL1	FIR 1/2" NO ID
5624	1315306.6000	410838.3400	40.04	45+81.28	-159.79	SRL1	FCM 4"X4"
5651	1315092.0200	411138.6300	42.20	48+84.74	50.28	SRL1	FIR 1/2" NO ID
5660	1315190.7300	411223.9100	40.19	49+68.54	-49.69	SRL1	FCM 4"X4"
5661	1315192.0700	411128.8200	41.87	48+73.44	-49.61	SRL1	FCM 4"X4"
5663	1311237.4370	407279.5456	48.50	10+96.16	3970.43	SRL1	FNDK PCED AT S COR OF SEC 23-29-15
5681	1316492.3930	409992.2602	43.00	126+66.08	0.00	SRL2	SND PCSD AT NW COR SEC 24-29-15
5685	1311162.1940	412625.7542	8.73			SRL1	FNDK B&H LB 6895 AT S COR OF SEC 24-29-15
5691	1314969.9700	410286.6191	46.36	40+34.65	185.04	SRL1	FCM 4"X4"
5692	1315015.1130	410346.4457	44.79	40+93.79	139.01	SRL1	FIR 1/2" LB 6235
5698	1314985.6990	410566.3929	43.74	43+14.15	165.14	SRL1	FCM 4"X4"
5714	1314967.9870	409947.6254	49.85	111+41.84	-49.84	SRL2	FIR 1/2" NO ID
5715	1314797.1540	409948.1979	51.87	109+71.00	-49.85	SRL2	FCM 4"X4"
5716	1315038.0260	409947.1520	47.42	112+11.88	-50.07	SRL2	FIR 1/2" LB 3983
6113	1315818.5770	410044.6830	36.18	119+92.09	50.12	SRL2	FCM 4"X4"
6114	1315817.4220	410138.6560	36.36	38+74.04	-660.11	SRL1	FIR 1/2" PLS 3154
6115	1315816.3440	410230.9020	36.41	39+66.30	-660.41	SRL1	FIR 1/2" LB 2863
6116	1315812.5440	410506.6310	37.28	42+42.05	-660.72	SRL1	FIR 1/2" RWC LB 6506
6369	1315133.6230	408656.0220	38.87	24+01.94	49.98	SRL1	FIR 1/2" NO ID
6423	1314883.4350	410047.5280	49.82	110+56.94	49.78	SRL2	FIR 1/2" NO ID
6424	1314898.0650	409947.8370	50.78	110+71.91	-49.86	SRL2	FCM 4"X4"
6428	1315210.1350	409947.0100	42.77	113+83.98	-49.63	SRL2	FCM 4"X4"
6435	1315535.1270	409946.0850	36.46	117+08.98	-49.44	SRL2	FCM 4"X4"
6636	1315760.1100	410686.7210	36.94	44+22.90	-610.98	SRL1	FCM 4"X4"
6637	1315625.3930	410777.1350	37.06	45+15.32	-477.63	SRL1	FCM 4"X4"
6638	1315687.5650	410836.7400	36.51	45+73.99	-540.69	SRL1	FIR 1/2" RLS 8932
6639	1315591.4200	410837.4690	36.88	45+76.15	-444.56	SRL1	FCM 4"X4"
6662	1314630.5490	410048.5860	52.94	108+04.06	49.97	SRL2	FIP 1/2"
6663	1313855.8560	410051.2340	48.77	100+29.36	49.98	SRL2	FIP 1/2"
6664	1313855.8270	410051.2310	48.76	100+29.33	49.97	SRL2	FIP 1/2"
6665	1314630.6860	410048.6120	52.78	108+04.19	50.00	SRL2	FIP 1/2"
6666	1313857.3010	409951.3140	48.30	100+31.14	-49.94	SRL2	FCM 4"X4"
6667	1313937.4580	409950.7780	49.90	101+11.30	-50.20	SRL2	FCM 4"X4"
6668	1314247.6030	409949.7200	52.79	104+21.45	-50.20	SRL2	FIP 1/2"
6669	1314247.2210	409949.8470	53.07	104+21.07	-50.07	SRL2	FIR 1/2" RLS 3035
6670	1314307.2950	409949.5900	53.37	104+81.14	-50.13	SRL2	FIR 1/2" NO ID

ABBREVIATIONS:

<C>	CALCULATED DATA
<M>	MEASURED <IN FIELD>
<P>	PLAT DATA
<R>	RECORD DATA
6OD	NAIL 6OD
A	ARC
AC	ACRE(S)
ADA	AMERICANS WITH DISABILITIES ACT
ADS	AMERICAN DRAINAGE SYSTEMS
ADSPF	AMERICAN DRAINAGE SYSTEMS PERFORATED
AHD	AHEAD
ASPH	ASPHALT
AUS	AUSTRALIAN
BC	BACK OF CURB
BE	BURIED ELECTRICAL
BKL	BREAK LINE
BLDG	BUILDING
BM	BENCHMARK
BNCH	BENCH
BOXC	BOX CULVERT
BRCD	BARRICADE
BRG	BEARING
BRUSH	BRUSH LINE
BTMSHOT	BOTTOM SHOT
C#	CURVE NUMBER
C/O	CARE OF
CALC	CALCULATED
CB	CATCH BASIN
CBS	CONCRETE BLOCK STRUCTURE
CC#####	CERTIFIED CORNER DOCUMENT NUMBER
CCCL	COASTAL CONSTRUCTION CONTROL LINE
CH	CHORD
CIP	CAST IRON PIPE
CIR	CIRCLE
CL	CENTERLINE
CLMED	CENTERLINE OF MEDIAN
CLPI	CENTERLINE, PI OF
CLRR	CENTERLINE OF RAILROAD
CLSP	CENTERLINE OF SPILLWAY
CM	CONCRETE MONUMENT
CMP	CORR METAL PIPE
CO	COUNTY
COMM	COMMUNICATIONS
CONC	CONCRETE
CONDO	CONDOMINIUM
CONST	CONSTRUCTION
COR	CORNER
CORR	CORRUGATED
CR	COUNTY ROAD
D	DELTA
DB	DEED BOOK
DEI	DEPARTMENT OF ENGINEERING AND INFRASTRUCTURE
DEM	DEPARTMENT OF ENVIRONMENTAL MANAGEMENT
DEP	DEPARTMENT OF ENVIRONMENTAL PROTECTION
DEPT	DEPARTMENT
DESC	DESCRIPTION

DIA	DIAMETER
DIP	DUCTILE IRON PIPE
DIPD	DUCTILE IRON PIPE, DRAINAGE
DIPS	DUCTILE IRON PIPE, SEWER
DIPW	DUCTILE IRON PIPE, WATER
DNR	DEPARTMENT OF NATURAL RESOURCES
DOT	DEPT OF TRANSPORTATION
DP	DITCH PAVEMENT
DR	DRIVE
DW	DRIVEWAY
DWA	DRIVEWAY, ASPHALT
DWB	DRIVEWAY, BRICK
DWC	DRIVEWAY, CONCRETE
DWD	DRIVEWAY, DIRT
DWG	DRAWING
DWGRVL	DRIVEWAY, GRAVEL
DWGS	DRIVEWAY, GRASS
DWM	DRIVEWAY, MARL
DWS	DRIVEWAY, STONE
E	EAST OR EASTING
E-W	EAST-WEST
ECL	EROSION CONTROL LINE
ECMP	ELLIPT CMP
EL	ELEVATION
ELEV	ELEVATION
ELLIPT	ELLIPTICAL
ENDW	ENDWALL
EP	EDGE OF PAVEMENT
EPA	EDGE OF PAVEMENT, ASPHALT
EPC	EDGE OF PAVEMENT, CONCRETE
EQ	EQUATION
EQUIP	EQUIPMENT
ER	EDGE OF ROAD
ERCP	ELLIPT RCP
ERD	EDGE OF ROAD, DIRT
ERG	EDGE OF ROAD, GRAVEL
ERM	EDGE OF ROAD, MARL
ERSH	EDGE OF ROAD, SHELL
ES	EXISTING STORM
ESMT	EASEMENT
ESS	EXISTING SANITARY SEWER
ET AL	AND OTHERS
ETS	ENGINEERING AND TECHNICAL SUPPORT
EX	EXTERNAL
FAC	FLORIDA ADMINISTRATIVE CODE
FCM	FOUND CONCRETE MONUMENT
FEN	FENCE
FF	FLOOR ELEV
FIR	FOUND IRON ROD
FIP	FOUND IRON PIPE
FL	FLOWLINE
FM	FORCE MAIN
FNC	FOUND NAIL AND CAP
FNDK	FOUND NAIL AND DISK
FND	FOUND
FNS	FOUND NAIL AND SHINER

FOC	FOUND ORANGE CAP
FOP	FOUND OPEN PIPE
FPPIPE	FOUND PINCHED PIPE
FRC	FOUND RED CAP
FRRS	FOUND RAILROAD SPIKE
FRVT	FOUND RIVET
FS	FLORIDA STATUTES
FT	FEET
FXDL	FLEXIBLE DELINEATOR
FYC	FOUND YELLOW CAP
GALV	GALVANIZED
GP	GROUND POINT
GNSS	GLOBAL NAVIGATION SATELLITE SYSTEM
GPR	GROUND PENETRATING RADAR
GPS	GLOBAL POSITIONING SYSTEM
GRAIL	GUARD RAIL
GTANK	GAS TANK
H	HILLSBOROUGH
HB	HOSE BIB
HED	HEDGE
H2O	WATER
HW	HEADWALL
HWM	HIGH WATER MARK
HWY	HIGHWAY
ID	INSIDE DIAMETER
INV	INVERT
IP	IRON PIPE
IR	IRON ROD
JBOX	JUNCTION BOX
JR	JUNIOR
L	ARC LENGTH
LABINS	LAND BOUNDARY INFORMATION SYSTEM
LIFT	LIFT STATION
LL	LANE LINE
LT	LEFT
MES	MITERED END SECTION
MH	MANHOLE
MHW	MEAN HIGH WATER
MISC	MISCELLANEOUS
MLW	MEAN LOW WATER
MID-ORD	MIDDLE ORDINATE
MON	MONUMENT
MTS	MINIMUM TECHNICAL STANDARDS
N	NORTH OR NORTHING
N/A	NOT APPLICABLE
N-S	NORTH-SOUTH
NFV	NOT FIELD VERIFIED
NGS	NATIONAL GEODETIC SURVEY
NO	NUMBER
NTS	NOT TO SCALE
O/A	OVERALL
OAK C	OAK CLUSTER
OC	ORANGE CAP
OD	OUTSIDE DIAMETER
OH(#)	OVERHEAD UTILITY (NUMBER OF LINES)
OHW	ORDINARY HIGH WATER

OP	OPEN PIPE
OR	OFFICIAL RECORD
O/S	OFFSET
PALM C	PALM CLUSTER
PB	PLAT BOOK
PC	POINT OF CURVATURE
PCC	POINT OF COMPOUND CURVATURE
PCED	PINELLAS COUNTY ENGINEERING DEPT
PCRC	PINELLAS COUNTY RED CAP
PCSD	PINELLAS COUNTY SURVEY DIVISION
PE	POLYETHYLENE
PG	PAGE
PI	POINT OF INTERSECTION
PID	PROJECT IDENTIFICATION NUMBER
PINE C	PINE CLUSTER
PK	PK <TRADE MARK>
PL	PROPERTY LINE
PLNTR	PLANTER
PLS	PROFESSIONAL LAND SURVEYOR
PNT	POINT
PO	POST OFFICE
POB	POINT OF BEGINNING
POC	POINT ON CURVE
POOLEQUIP	POOL EQUIPMENT, ETC
POT	POINT ON TANGENT
PPIPE	PINCHED PIPE
PRC	POINT OF REVERSE CURVATURE
PSM	PROFESSIONAL SURVEYOR AND MAPPER
PT	POINT OF TANGENCY
PVC	POLYVINYL CHLORIDE
PWRBX	POWER BOX
PWRTRANS	POWER TRANSFORMER
R	RADIUS
R#	REVISION NUMBER
RC	RED CAP
RCP	REINFORCED CONC PIPE
RCW	RECLAIMED WATER
REF	REFERENCE
REINF	REINFORCED
RLS	REGISTERED LAND SURVEYOR
RP	RADIUS POINT
RPRP	RIPRAP
RR	RAILROAD
RRS	RAILROAD SPIKE
RT	RIGHT
RTK	REAL TIME KINEMATIC
ROW	RIGHT-OF-WAY
RVT	RIVET
R/W	RIGHT-OF-WAY
SB	STRONG BACK
SCM	SET CONCRETE MONUMENT
SEC ##-##-##	SECTION, TOWNSHIP, RANGE
SFN	SURVEY FILE NUMBER
SGP	SUBMERGED GROUND POINT
SH	SPRINKLER HEAD
SHV	SPRINKLER HEAD VALVE

SIR	SET IRON ROD
SL	SURVEY LINE
SNC	SET NAIL AND CAP
SND	SET NAIL AND DISK
SNS	SET NAIL AND SHINER
SDC	SET ORANGE CAP
SPLWY	SPILLWAY
SQ	SQUARE
SR	STATE ROAD
SRC	SET RED CAP
SRD	STATE ROAD DEPARTMENT
SRL#	SURVEY REFERENCE LINE
SRWB	SURFACE WATER BOUNDARY
SSVNT	SANITARY SEWER VENT
STA	STATION
STY	STORY
SUBT	SUBDIVISION TIE
SW	SOUTHWEST
SWB	SIDEWALK, BACK
SWBR	SIDEWALK, BRICK
SWF	SIDEWALK, FACE
SWLK	SIDEWALK
SYC	SET YELLOW CAP
T	TANGENT
TB	TOP OF BANK
TBAR	T-BAR PROPERTY MONUMENT
TERR	TERRACE
TGT	TARGET
THRT	THROAT
TRAF	TRAFFIC
TS	TOE OF SLOPE
TSTHOLE	TEST HOLE
UDBX	UNDERDRAIN BOX
UNK	UNKNOWN
UP#####	UTILITY POLE NUMBER
UTIL	UTILITY
VCP	VITRIFIED CLAY PIPE
VPIP	VERTICAL PIPE
Vvh	VERIFIED VERTICAL AND HORIZONTAL
W/	WITH
W/O	WITHOUT
WB	WETLAND BOUNDARY
WBNCH	BENCH, WOOD
WM	WATER MAIN
XWLK	CROSS WALK
YB	YELLOW BOOK
YC	YELLOW CAP
°	DEGREE
+-	MORE OR LESS <PLUS OR MINUS>
"	INCHES <IN DISTANCES>
"	SECONDS <IN BEARINGS>
'	FEET <IN DISTANCES>
'	MINUTES <IN BEARINGS>

REV. NO.	DATE	DESCRIPTION	REV. BY

DESIGNED EPO
DRAWN EPO
CHECKED CAP

Pinellas County PUBLIC WORKS

PROJECT: LAKEVIEW ROAD & KEENE ROAD INTERSECTION & DRAINAGE IMPROVEMENTS

DESCRIPTION: PROJECT CONTROL

PUBLIC WORKS
14 S. FT. HARRISON AVE.,
CLEARWATER, FL 33756

APPROVED BY:
C. ANDREW PADGETT, P.E.
FLA. LIC. NO 46675
DATE

DATE: 08/2020
PROJECT NO. 003898A
SHEET: 5 OF 42

F:\Projects\PCPW0004 Prof Svcs 2015-2020\Lakeview-Keene\003898A\Plans\Dwg\Source\F2153_00002-c3d-2019.dwg, Oct 21, 2020 - 4:13pm

THE OFFICIAL RECORD OF THIS SHEET IS THE ELECTRONIC FILE DIGITALLY SIGNED AND SEALED UNDER RULE 61G15-23.004, F.A.C.

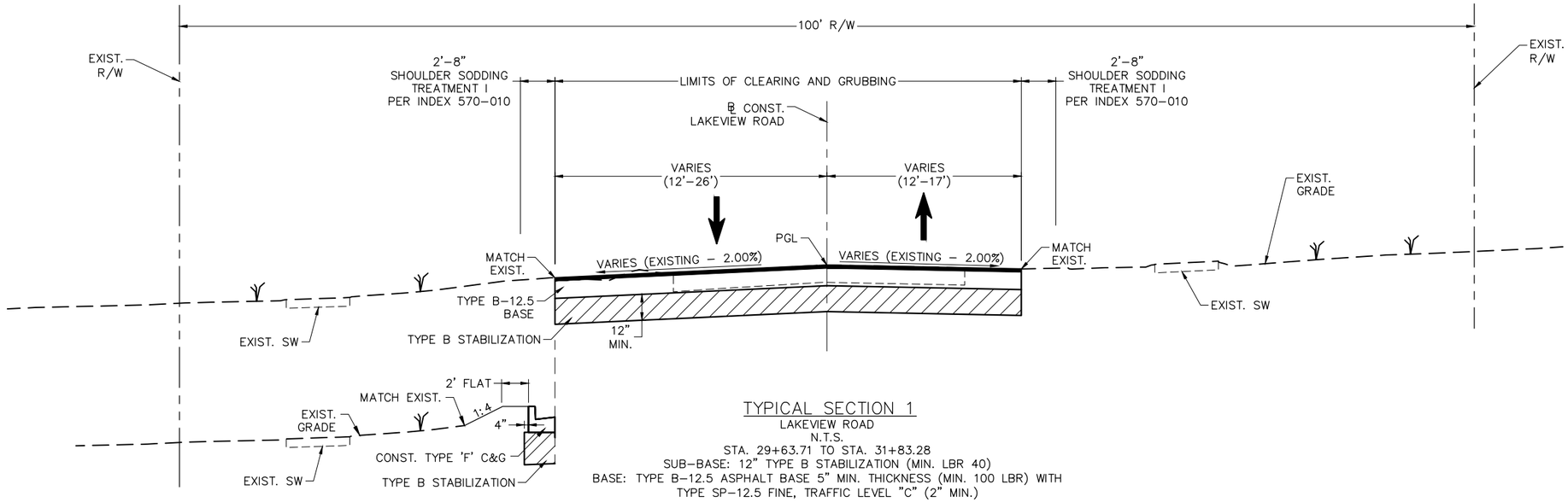

(STA. 30+68.01 TO STA. 31+83.28)

TYPICAL SECTION 1
LAKEVIEW ROAD
N.T.S.
STA. 29+63.71 TO STA. 31+83.28
SUB-BASE: 12" TYPE B STABILIZATION (MIN. LBR 40)
BASE: TYPE B-12.5 ASPHALT BASE 5" MIN. THICKNESS (MIN. 100 LBR) WITH TYPE SP-12.5 FINE, TRAFFIC LEVEL "C" (2" MIN.)

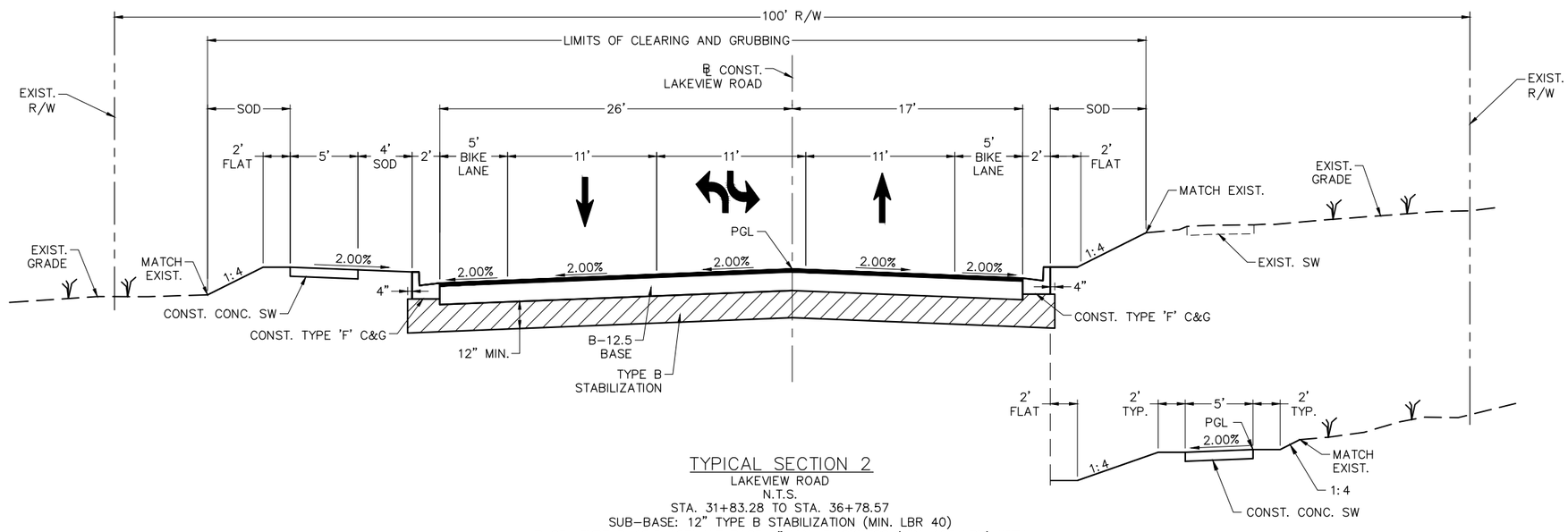

TYPICAL SECTION 2
LAKEVIEW ROAD
N.T.S.
STA. 31+83.28 TO STA. 36+78.57
SUB-BASE: 12" TYPE B STABILIZATION (MIN. LBR 40)
BASE: TYPE B-12.5 ASPHALT BASE 5" MIN. THICKNESS (MIN. 100 LBR) WITH TYPE SP-12.5 FINE, TRAFFIC LEVEL "C" (2" MIN.)

(STA. 34+43.47 TO STA. 36+83.89)

REV. NO.	DATE	DESCRIPTION	REV. BY

DESIGNED EPO
DRAWN EPO
CHECKED CAP

Pinellas County PUBLIC WORKS

PROJECT: LAKEVIEW ROAD & KEENE ROAD INTERSECTION & DRAINAGE IMPROVEMENTS

DESCRIPTION: TYPICAL SECTIONS (1)

PUBLIC WORKS
14 S. FT. HARRISON AVE., CLEARWATER, FL 33756

APPROVED BY:
C. ANDREW PADGETT, P.E.
FLA. LIC. NO 46675
DATE

DATE: 08/2020
PROJECT NO. 003898A
SHEET: 6 OF 42

F:\Projects\PCPW0004 Prof Svcs 2015-2020\Lakeview-Keene\003898A\Plans\Dwg\Production\003898A-TYP.dwg, Oct 21, 2020 - 3:51pm

THE OFFICIAL RECORD OF THIS SHEET IS THE ELECTRONIC FILE DIGITALLY SIGNED AND SEALED UNDER RULE 61G15-23.004, F.A.C.

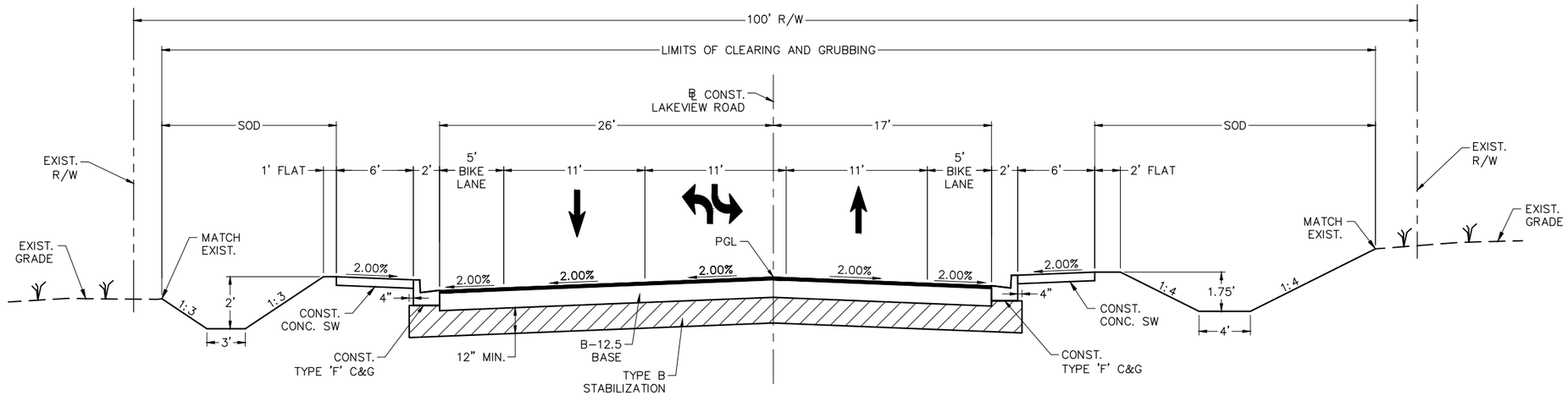

TYPICAL SECTION 3

LAKEVIEW ROAD
N.T.S.
STA. 38+00 TO STA. 42+98.10
SUB-BASE: 12" TYPE B STABILIZATION (MIN. LBR 40)
BASE: TYPE B-12.5 ASPHALT BASE 5" MIN. THICKNESS (MIN. 100 LBR) WITH TYPE SP-12.5 FINE, TRAFFIC LEVEL "C" (2" MIN.)

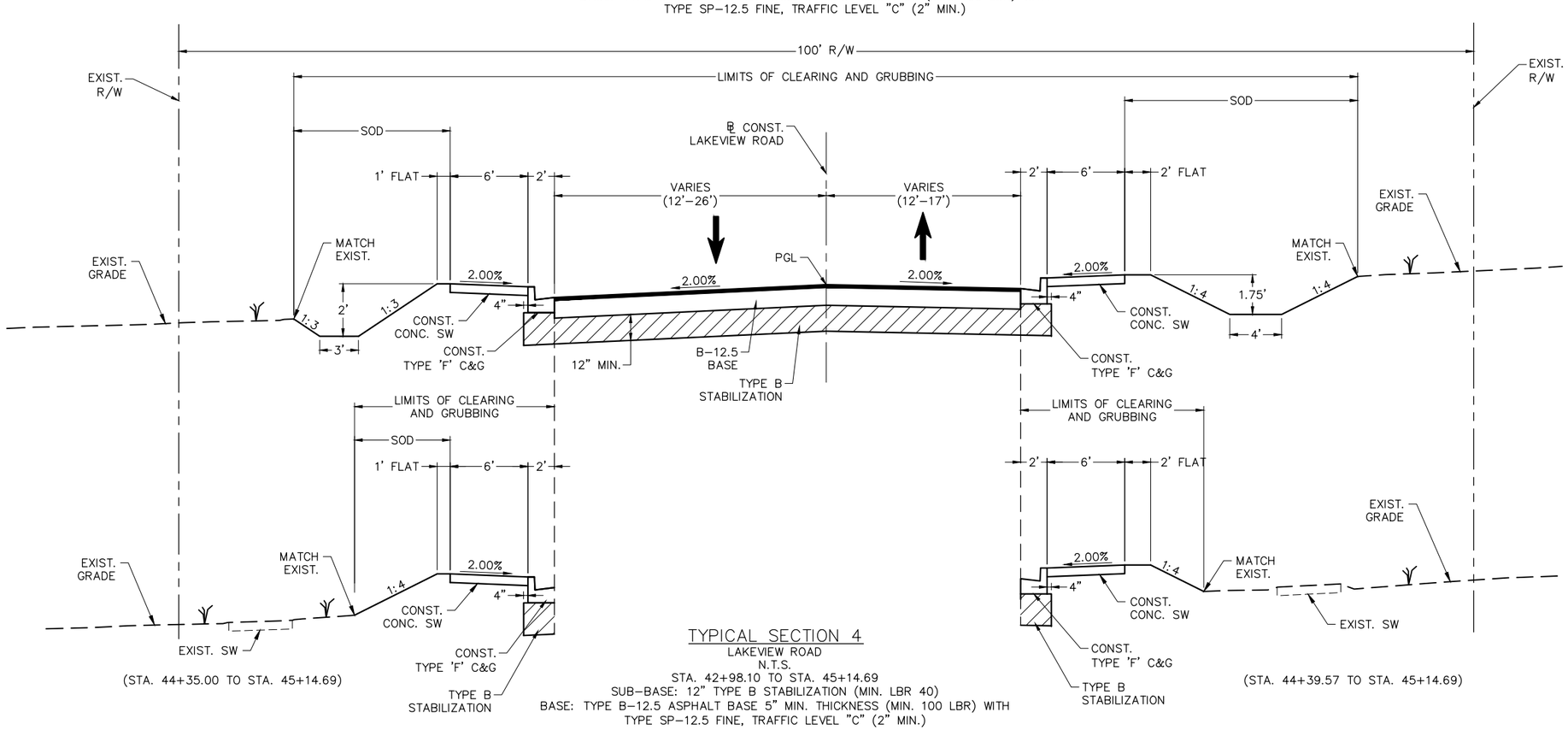

TYPICAL SECTION 4

LAKEVIEW ROAD
N.T.S.
STA. 42+98.10 TO STA. 45+14.69
SUB-BASE: 12" TYPE B STABILIZATION (MIN. LBR 40)
BASE: TYPE B-12.5 ASPHALT BASE 5" MIN. THICKNESS (MIN. 100 LBR) WITH TYPE SP-12.5 FINE, TRAFFIC LEVEL "C" (2" MIN.)

REV. NO.	DATE	DESCRIPTION	REV. BY

DESIGNED EPO
DRAWN EPO
CHECKED CAP

Pinellas County PUBLIC WORKS

PROJECT: LAKEVIEW ROAD & KEENE ROAD INTERSECTION & DRAINAGE IMPROVEMENTS

DESCRIPTION: TYPICAL SECTIONS (2)

PUBLIC WORKS
14 S. FT. HARRISON AVE., CLEARWATER, FL 33756

APPROVED BY:
C. ANDREW PADGETT, P.E.
FLA. LIC. NO 46675
DATE

DATE: 08/2020
PROJECT NO. 003898A
SHEET: 7 OF 42

F:\Projects\PCPW0004 Prof Svcs 2015-2020\Lakeview-Keene\003898A\Plans\Dwg\Production\003898A-TYP.dwg, Oct 21, 2020 - 3:51pm

THE OFFICIAL RECORD OF THIS SHEET IS THE ELECTRONIC FILE DIGITALLY SIGNED AND SEALED UNDER RULE 61G15-23.004, F.A.C.

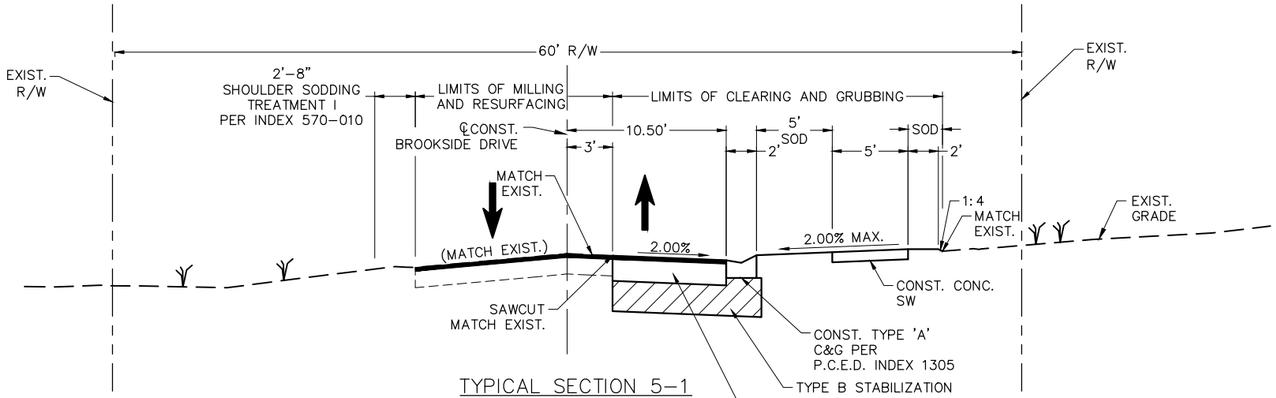

TYPICAL SECTION 5-1
BROOKSIDE DRIVE (ALTERNATIVE 1)
N.T.S.

ROADWAY RESTORATION
STA. 38+00 TO STA. 42+98.10
SUB-BASE: 12" TYPE B STABILIZATION (MIN. LBR 40)
BASE: TYPE B-12.5 ASPHALT BASE 5" MIN. THICKNESS (MIN. 100 LBR) WITH TYPE SP-12.5 FINE, TRAFFIC LEVEL "C" (1 1/2" MIN.)

MILLING AND RESURFACING
MILL EXISTING PAVEMENT (1 1/2" AVG.)
RESURFACE WITH TYPE SP-12.5 FINE, TRAFFIC LEVEL "C" (1 1/2" MIN.)

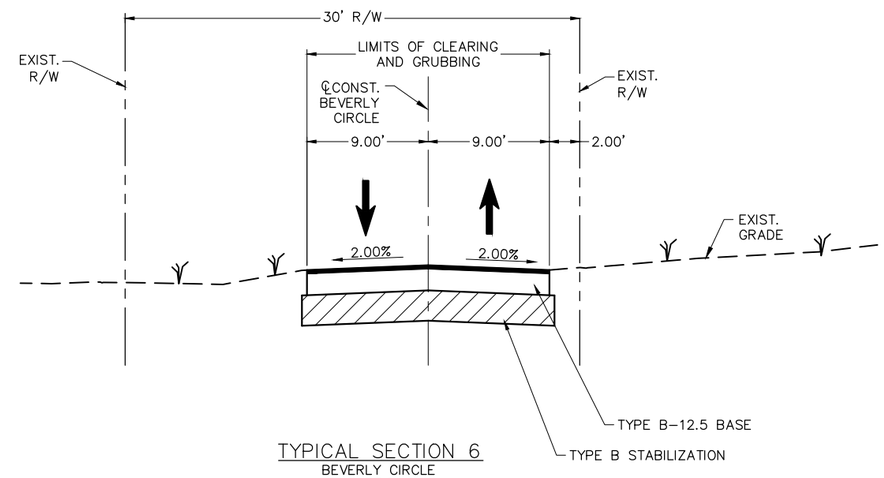

TYPICAL SECTION 6
BEVERLY CIRCLE
N.T.S.

ROADWAY RESTORATION
STA. 90+20.00 TO STA. 91+91.73
SUB-BASE: 12" TYPE B STABILIZATION (MIN. LBR 40)
BASE: TYPE B-12.5 ASPHALT BASE 5" MIN. THICKNESS (MIN. 100 LBR) WITH TYPE SP-12.5 FINE, TRAFFIC LEVEL "C" (1 1/2" MIN.)

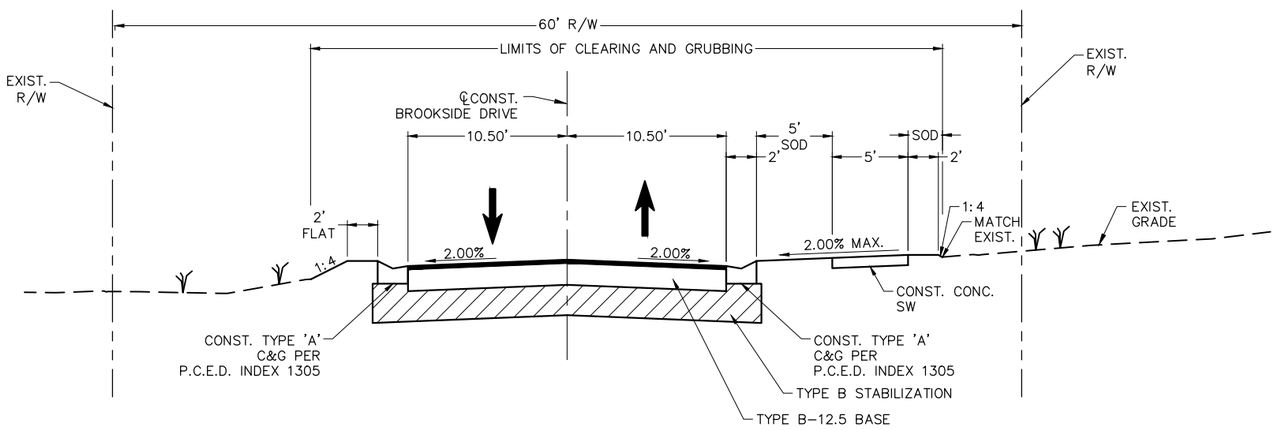

TYPICAL SECTION 5-2
BROOKSIDE DRIVE (ALTERNATIVE 2)
N.T.S.

ROADWAY RESTORATION
STA. 38+00 TO STA. 42+98.10
SUB-BASE: 12" TYPE B STABILIZATION (MIN. LBR 40)
BASE: TYPE B-12.5 ASPHALT BASE 5" MIN. THICKNESS (MIN. 100 LBR) WITH TYPE SP-12.5 FINE, TRAFFIC LEVEL "C" (1 1/2" MIN.)

REV. NO.	DATE	DESCRIPTION	REV. BY

DESIGNED EPO
DRAWN EPO
CHECKED CAP

Pinellas County PUBLIC WORKS

PROJECT: LAKEVIEW ROAD & KEENE ROAD INTERSECTION & DRAINAGE IMPROVEMENTS

DESCRIPTION: TYPICAL SECTIONS (3)

PUBLIC WORKS
14 S. FT. HARRISON AVE., CLEARWATER, FL 33756

APPROVED BY:
C. ANDREW PADGETT, P.E.
FLA. LIC. NO 46675
DATE

DATE: 08/2020
PROJECT NO. 003898A
SHEET: 8 OF 42

F:\Projects\PCPW0004 Prof Svcs 2015-2020\Lakeview-Keene\003898A\Plans\Dwg\Production\003898A-TYP.dwg, Oct 21, 2020 - 3:51pm

THE OFFICIAL RECORD OF THIS SHEET IS THE ELECTRONIC FILE DIGITALLY SIGNED AND SEALED UNDER RULE 61G15-23.004, F.A.C.

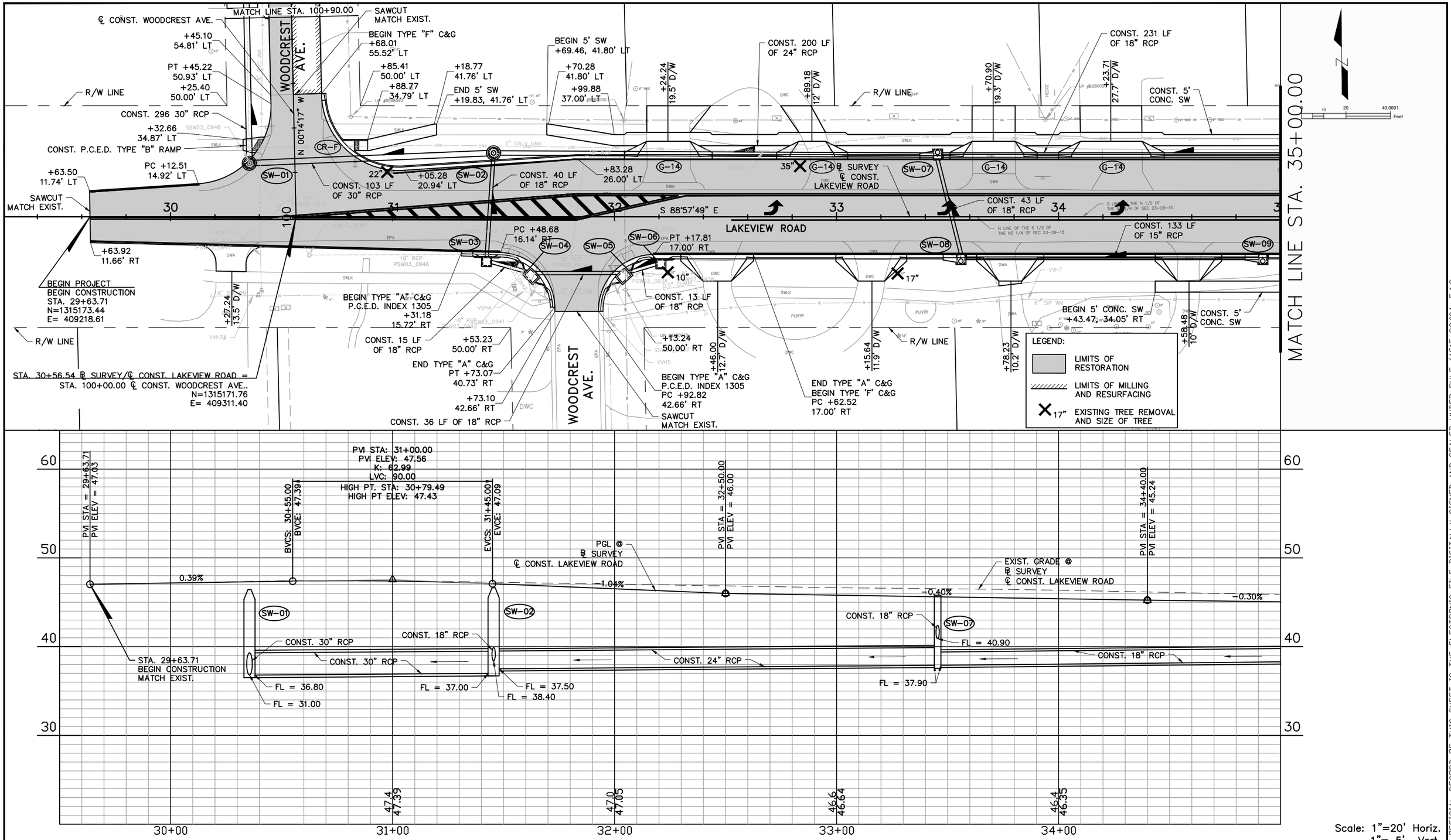

Scale: 1"=20' Horiz.
1"= 5' Vert.

REV. NO.	DATE	DESCRIPTION	REV. BY

DESIGNED EPO
DRAWN EPO
CHECKED CAP

Pinellas County PUBLIC WORKS

PROJECT: LAKEVIEW ROAD & KEENE ROAD INTERSECTION & DRAINAGE IMPROVEMENTS

DESCRIPTION: PLAN AND PROFILE (1)

PUBLIC WORKS
14 S. FT. HARRISON AVE.,
CLEARWATER, FL 33756

APPROVED BY:
C. ANDREW PADGETT, P.E.
FLA. LIC. NO 46675
DATE

DATE: 08/2020
PROJECT NO. 003898A
SHEET: 9 OF 42

F:\Projects\PCPW0004 Prof Svcs 2015-2020\Lakeview-Keene\003898A\Plans\Dwg\Production\003898A-PLPR.dwg, Oct 21, 2020 - 3:51pm

THE OFFICIAL RECORD OF THIS SHEET IS THE ELECTRONIC FILE DIGITALLY SIGNED AND SEALED UNDER RULE 61G15-23.004, F.A.C.

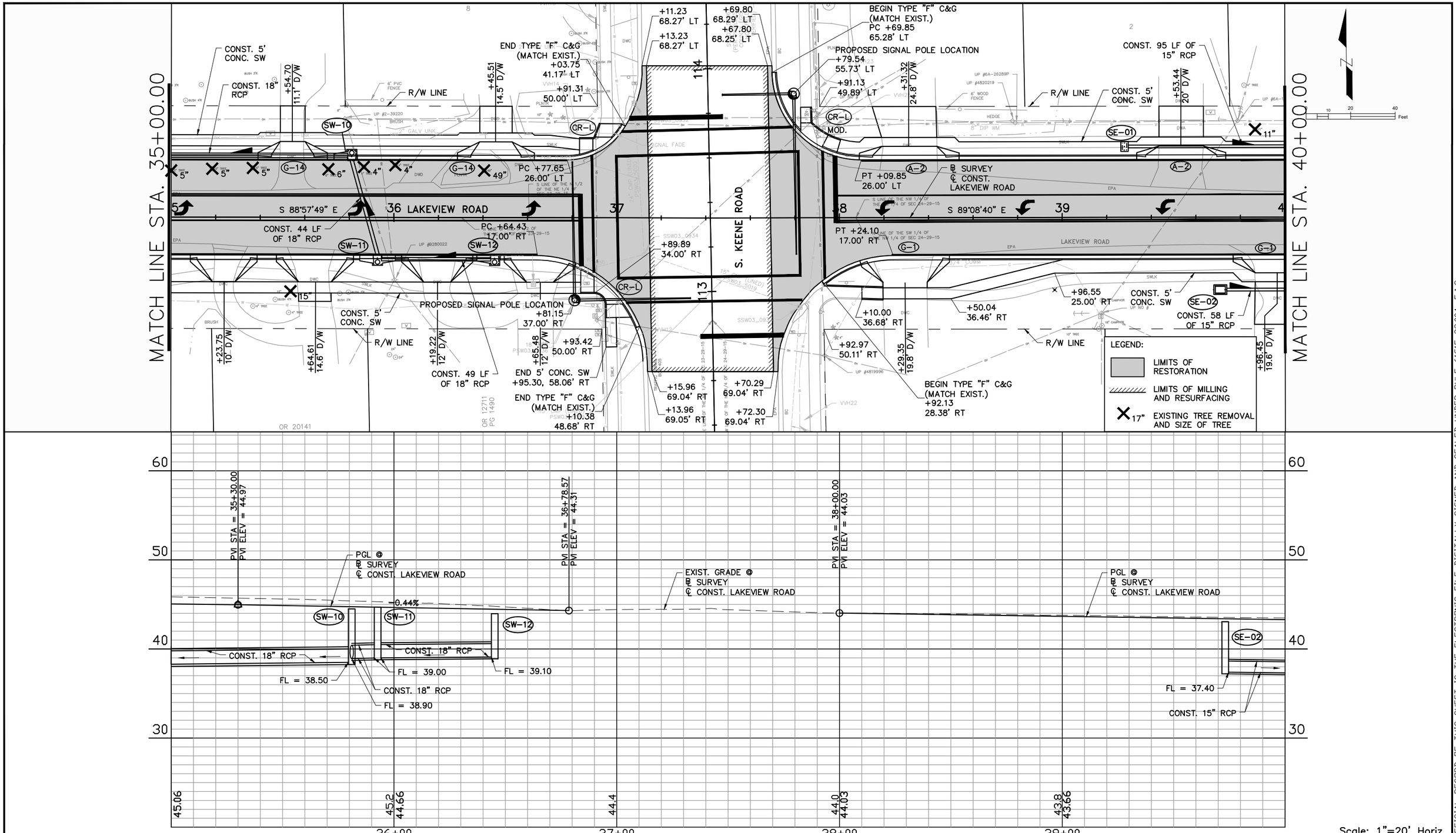

REV. NO.	DATE	DESCRIPTION	REV. BY

DESIGNED EPO
DRAWN EPO
CHECKED CAP

Pinellas County PUBLIC WORKS

PROJECT: LAKEVIEW ROAD & KEENE ROAD INTERSECTION & DRAINAGE IMPROVEMENTS

DESCRIPTION: PLAN AND PROFILE (2)

PUBLIC WORKS
14 S. FT. HARRISON AVE., CLEARWATER, FL 33756

APPROVED BY:
C. ANDREW PADGETT, P.E.
FLA. LIC. NO 46675
DATE

DATE: 08/2020
PROJECT NO. 003898A
SHEET: 10 OF 42

F:\Projects\PCPW0004 Prof Svcs 2015-2020\Lakeview-Keene\003898A\Plans\Dwg\Production\003898A-PLPR.dwg, Oct 21, 2020 - 3:52pm

THE OFFICIAL RECORD OF THIS SHEET IS THE ELECTRONIC FILE DIGITALLY SIGNED AND SEALED UNDER RULE 61G15-23.004, F.A.C.

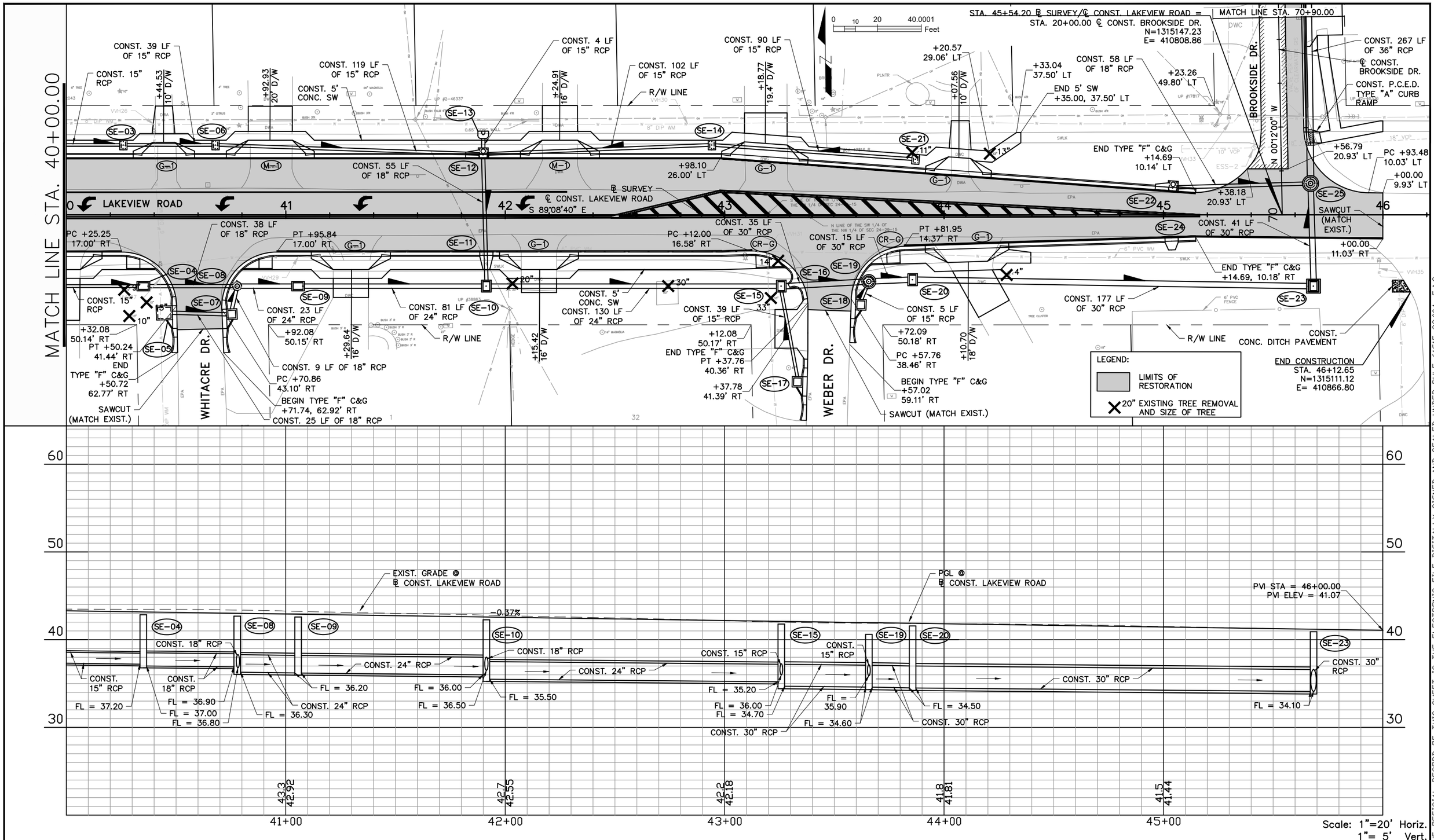

REV. NO.	DATE	DESCRIPTION	REV. BY

DESIGNED EPO
DRAWN EPO
CHECKED CAP

Pinellas County PUBLIC WORKS

PROJECT: LAKEVIEW ROAD & KEENE ROAD INTERSECTION & DRAINAGE IMPROVEMENTS

DESCRIPTION: PLAN AND PROFILE (3)

PUBLIC WORKS
14 S. FT. HARRISON AVE., CLEARWATER, FL 33756

APPROVED BY:
C. ANDREW PADGETT, P.E.
FLA. LIC. NO 46675
DATE

DATE: 08/2020
PROJECT NO. 003898A
SHEET: 11 OF 42

F:\Projects\PCPW0004 Prof Svcs 2015-2020\Lakeview-Keene\003898A\Plans\Dwg\Production\003898A-PLPR.dwg, Oct 21, 2020 - 3:53pm

THE OFFICIAL RECORD OF THIS SHEET IS THE ELECTRONIC FILE DIGITALLY SIGNED AND SEALED UNDER RULE 61G15-23.004, F.A.C.

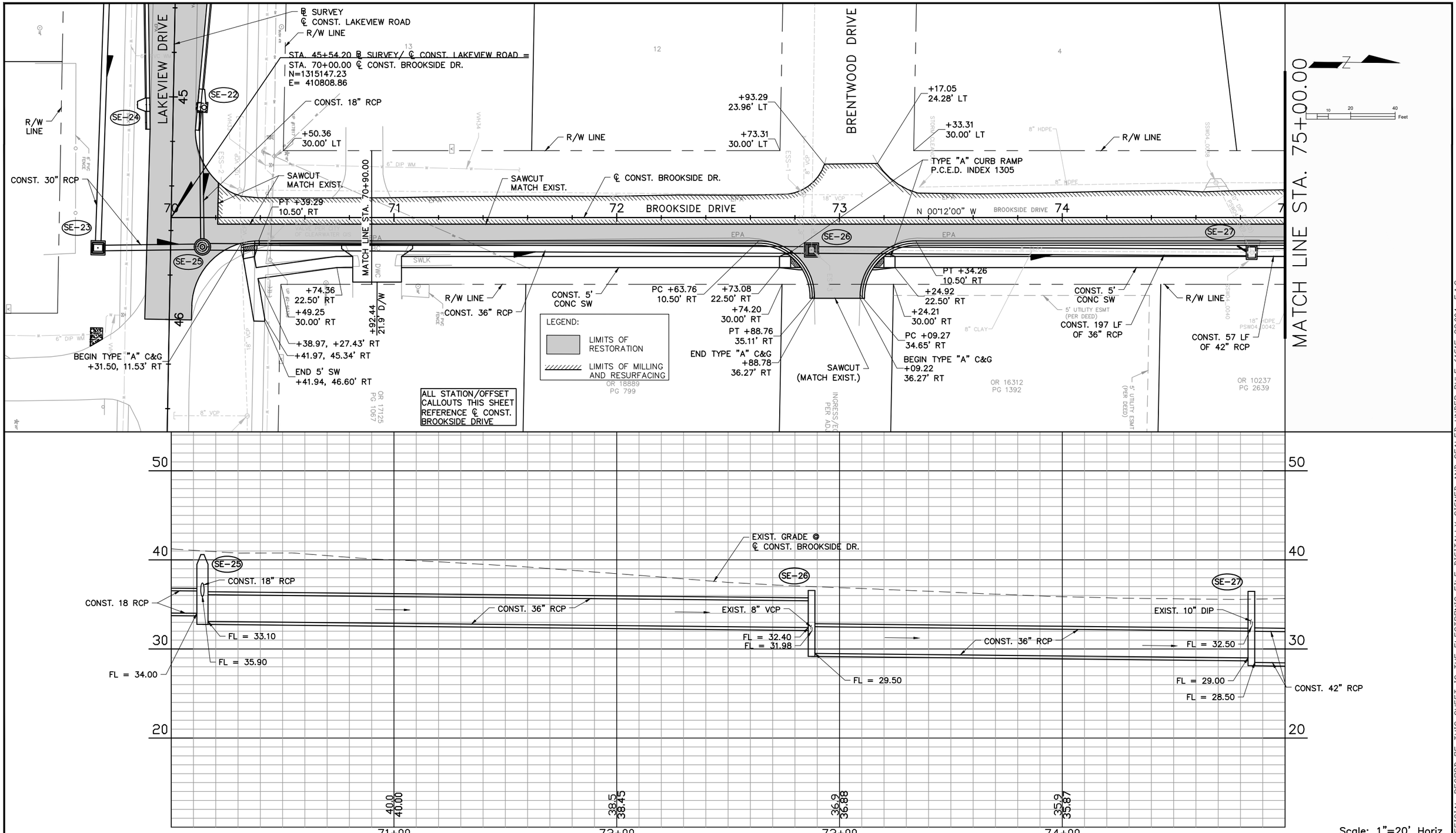

REV. NO.	DATE	DESCRIPTION	REV. BY

DESIGNED EPO
DRAWN EPO
CHECKED CAP

Pinellas County PUBLIC WORKS

PROJECT: LAKEVIEW ROAD & KEENE ROAD INTERSECTION & DRAINAGE IMPROVEMENTS

DESCRIPTION: PLAN AND PROFILE (4)

PUBLIC WORKS
14 S. FT. HARRISON AVE.,
CLEARWATER, FL 33756

APPROVED BY:
C. ANDREW PADGETT, P.E.
FLA. LIC. NO 46675
DATE

DATE: 08/2020
PROJECT NO. 003898A
SHEET: 12 OF 42

F:\Projects\PCPW0004 Prof Svcs 2015-2020\Lakeview-Keene\003898A\Plans\Dwg\Production\003898A-PLPR2.dwg, Oct 21, 2020 - 3:54pm

THE OFFICIAL RECORD OF THIS SHEET IS THE ELECTRONIC FILE DIGITALLY SIGNED AND SEALED UNDER RULE 61G15-23.004, F.A.C.

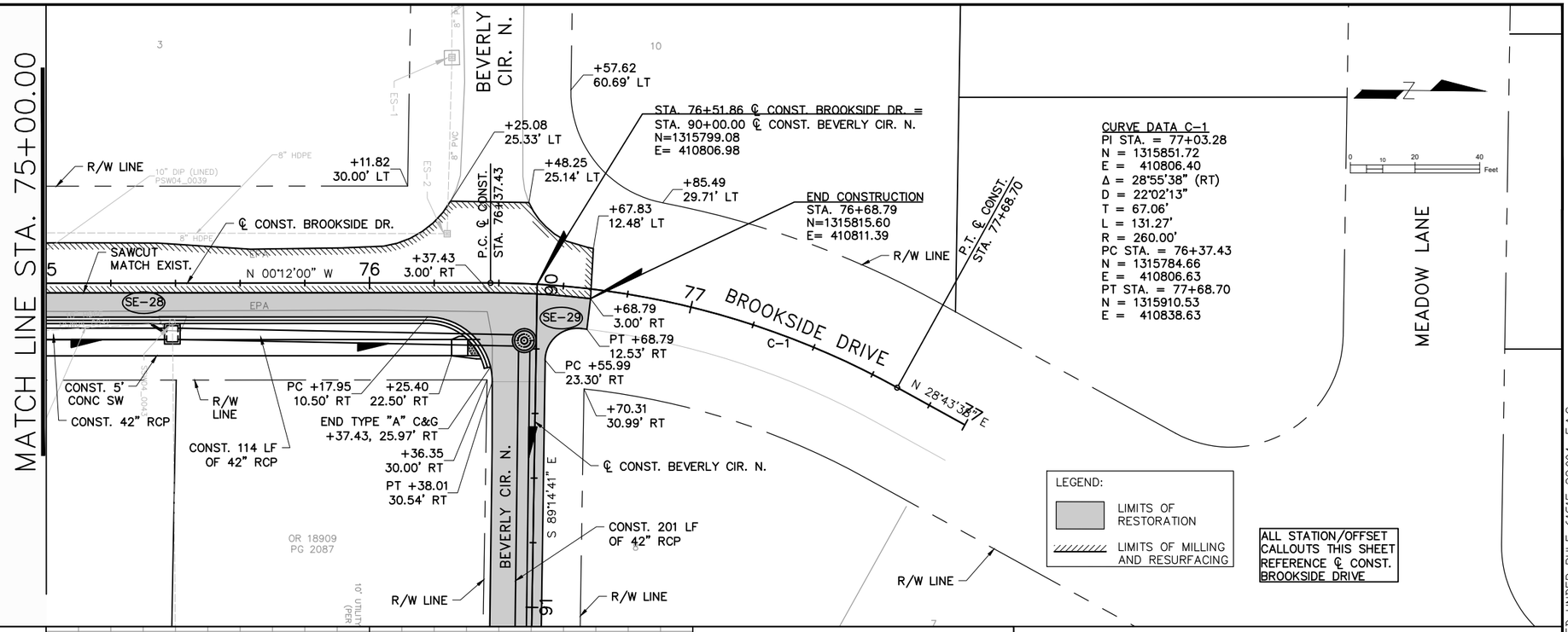

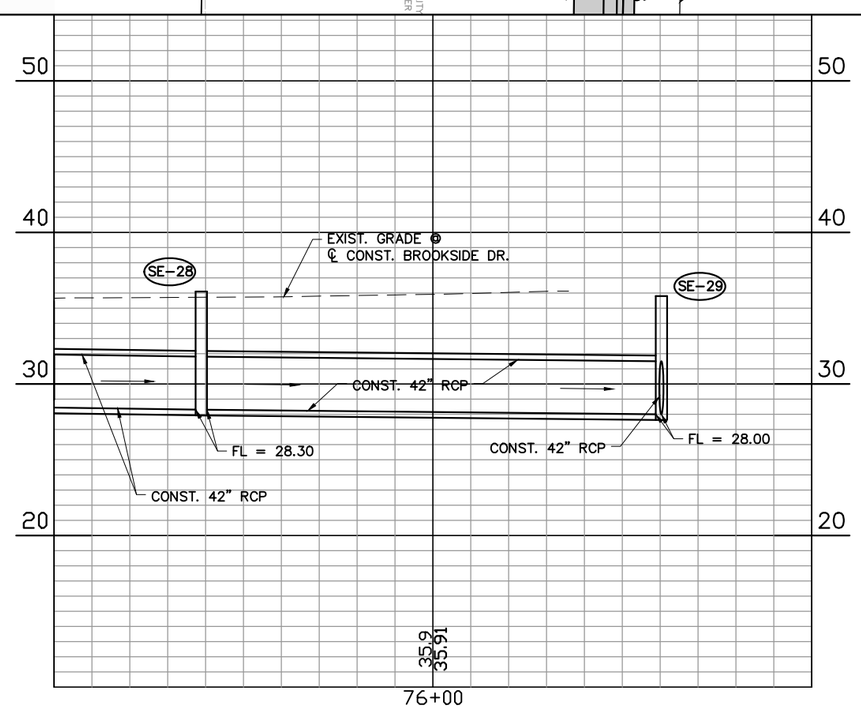

Scale: 1"=20' Horiz.
1"= 5' Vert.

REV. NO.	DATE	DESCRIPTION	REV. BY

DESIGNED EPO
DRAWN EPO
CHECKED CAP

Pinellas County PUBLIC WORKS

PROJECT: LAKEVIEW ROAD & KEENE ROAD INTERSECTION & DRAINAGE IMPROVEMENTS

DESCRIPTION: PLAN AND PROFILE (5)

PUBLIC WORKS
14 S. FT. HARRISON AVE.,
CLEARWATER, FL 33756

APPROVED BY:
C. ANDREW PADGETT, P.E.
FLA. LIC. NO 46675
DATE

DATE: 08/2020
PROJECT NO. 003898A
SHEET: 13 OF 42

F:\Projects\PCPW0004 Prof Svcs 2015-2020\Lakeview-Keene\003898A\Plans\Dwg\Production\003898A-PLPR2.dwg, Oct 21, 2020 - 3:54pm

THE OFFICIAL RECORD OF THIS SHEET IS THE ELECTRONIC FILE DIGITALLY SIGNED AND SEALED UNDER RULE 61G15-23.004, F.A.C.

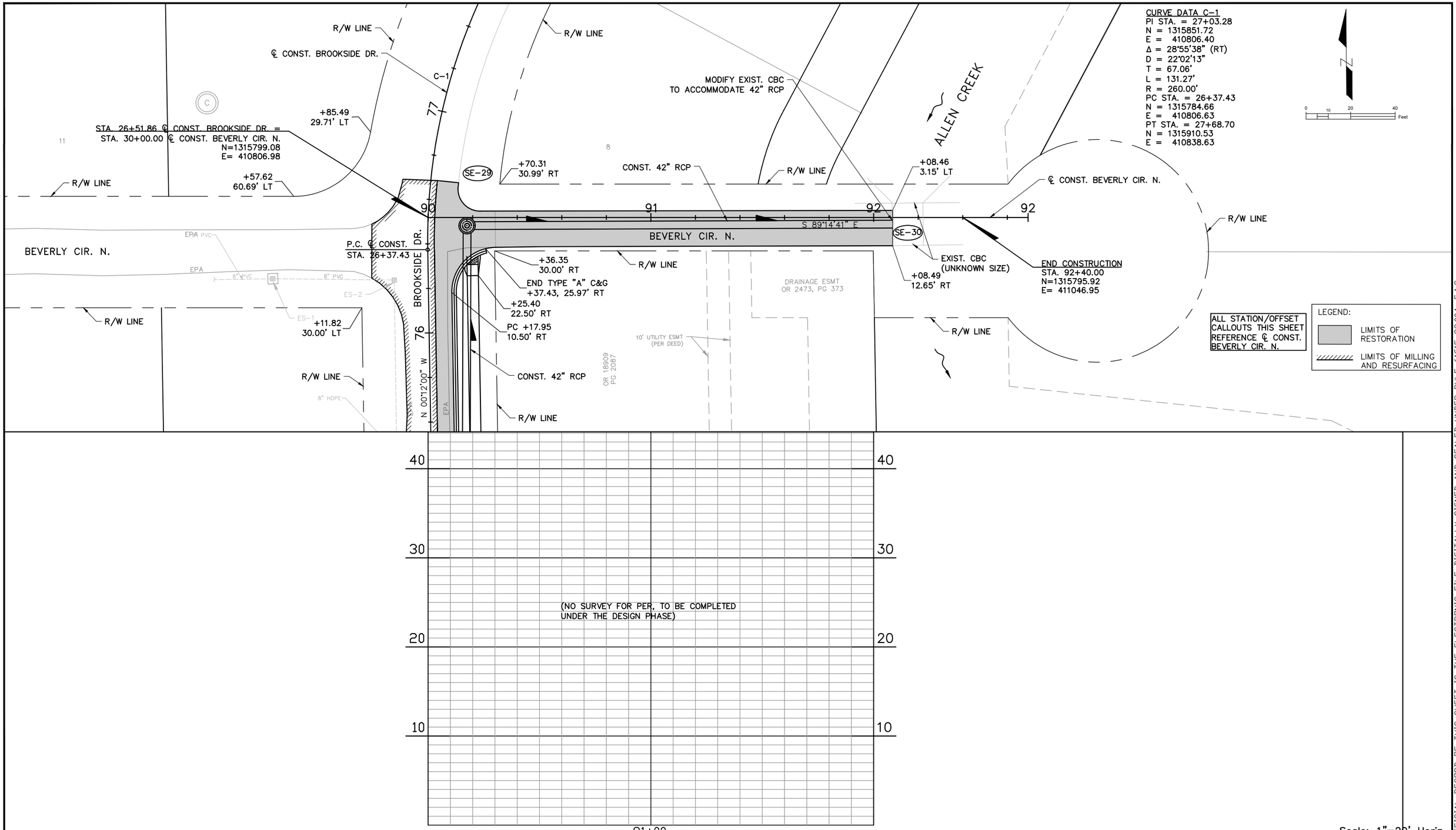

Scale: 1"=20' Horiz.
1"= 5' Vert.

REV. NO.	DATE	DESCRIPTION	REV. BY

DESIGNED EPO
DRAWN EPO
CHECKED CAP

Pinellas County PUBLIC WORKS

PROJECT: LAKEVIEW ROAD & KEENE ROAD INTERSECTION & DRAINAGE IMPROVEMENTS

DESCRIPTION: PLAN AND PROFILE (6)

PUBLIC WORKS
14 S. FT. HARRISON AVE.,
CLEARWATER, FL 33756

APPROVED BY:
C. ANDREW PADGETT, P.E.
FLA. LIC. NO 46675
DATE

DATE: 08/2020
PROJECT NO. 003898A
SHEET: 14 OF 42

F:\Projects\PCPW0004 Prof Svcs 2015-2020\Lakeview-Keene\003898A\Plans\Dwg\Production\003898A-PLPR2.dwg, Oct 21, 2020 - 3:55pm

THE OFFICIAL RECORD OF THIS SHEET IS THE ELECTRONIC FILE DIGITALLY SIGNED AND SEALED UNDER RULE 61G15-23.004, F.A.C.

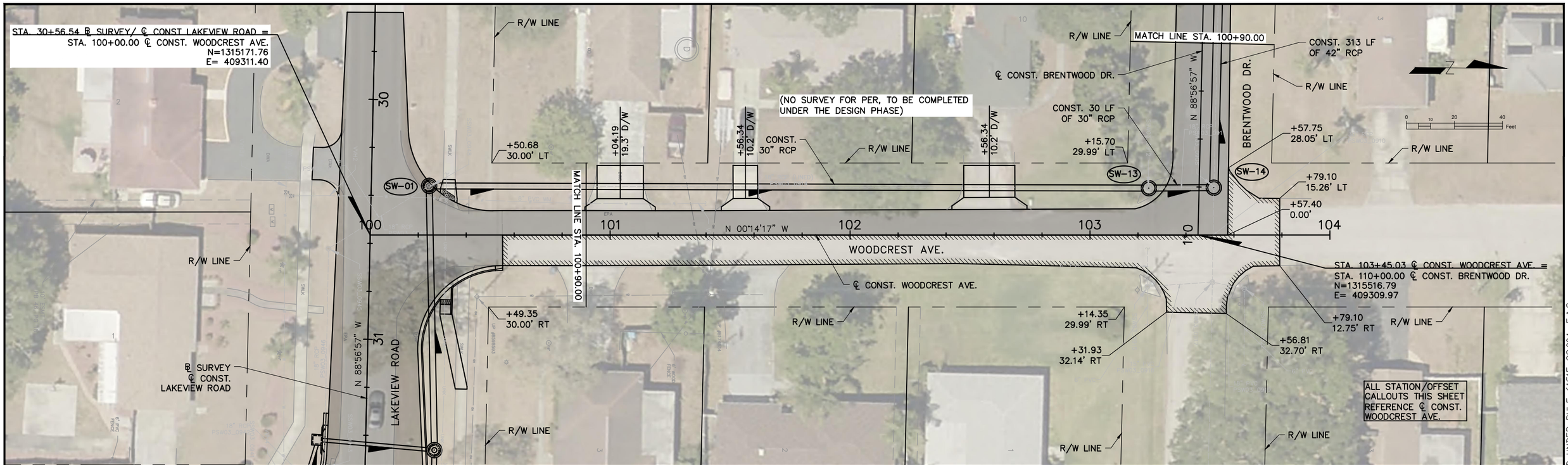

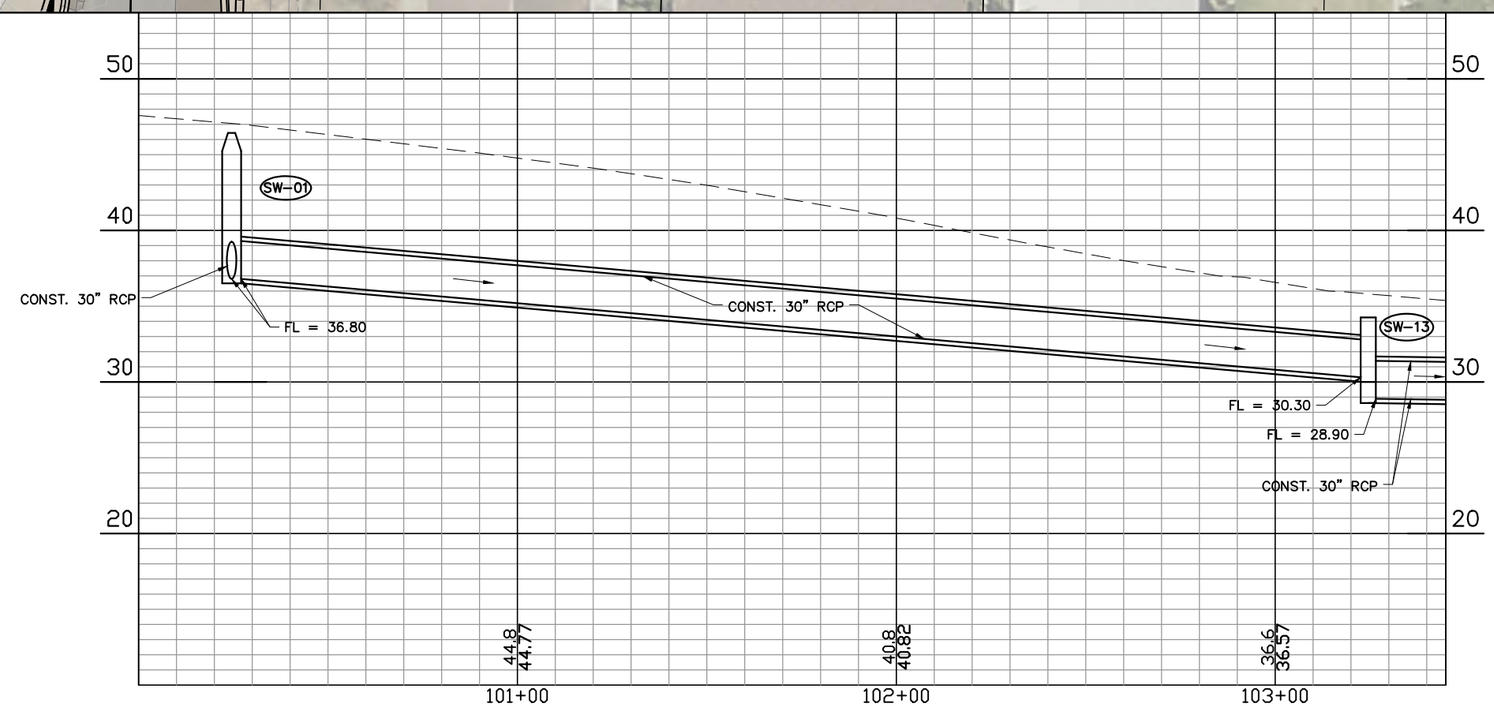

LEGEND:

- LIMITS OF RESTORATION
- LIMITS OF MILLING AND RESURFACING

Scale: 1"=20' Horiz.
1"= 5' Vert.

REV. NO.	DATE	DESCRIPTION	REV. BY

DESIGNED EPO
DRAWN EPO
CHECKED CAP

Pinellas County PUBLIC WORKS

PROJECT: LAKEVIEW ROAD & KEENE ROAD INTERSECTION & DRAINAGE IMPROVEMENTS

DESCRIPTION: PLAN AND PROFILE (7)

PUBLIC WORKS
14 S. FT. HARRISON AVE.,
CLEARWATER, FL 33756

APPROVED BY:
C. ANDREW PADGETT, P.E.
FLA. LIC. NO 46675
DATE

DATE: 08/2020
PROJECT NO. 003898A
SHEET: 15 OF 42

F:\Projects\PCPW0004 Prof Svcs 2015-2020\Lakeview-Keene\003898A\Plans\Dwg\Production\003898A-PLPR3.dwg, Oct 21, 2020 - 3:56pm

THE OFFICIAL RECORD OF THIS SHEET IS THE ELECTRONIC FILE DIGITALLY SIGNED AND SEALED UNDER RULE 61G15-23.004, F.A.C.

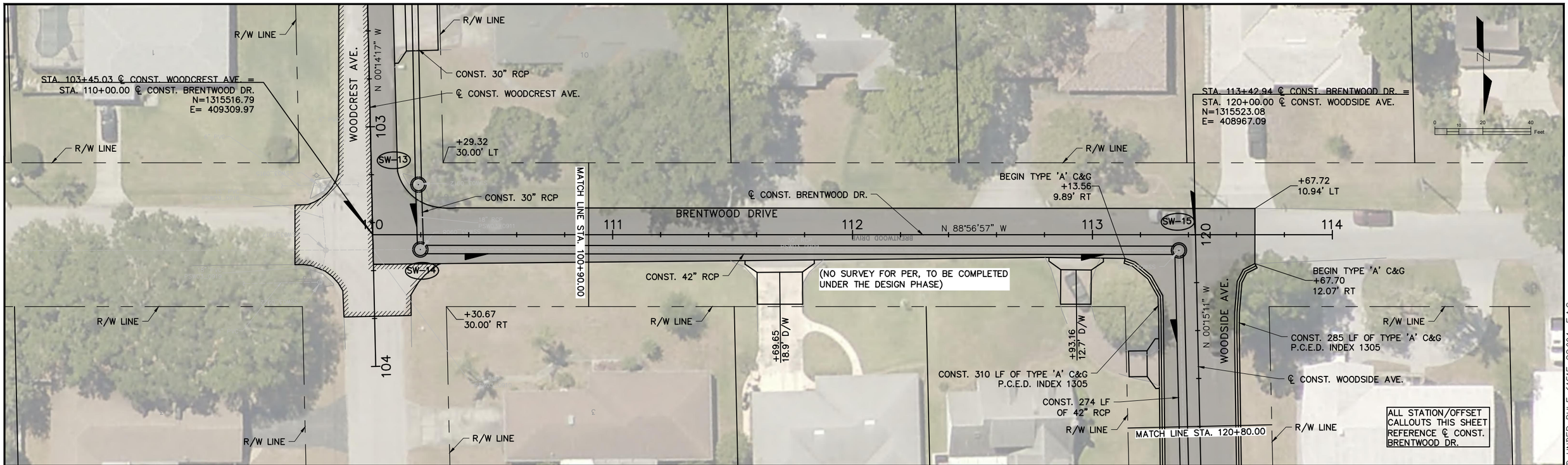

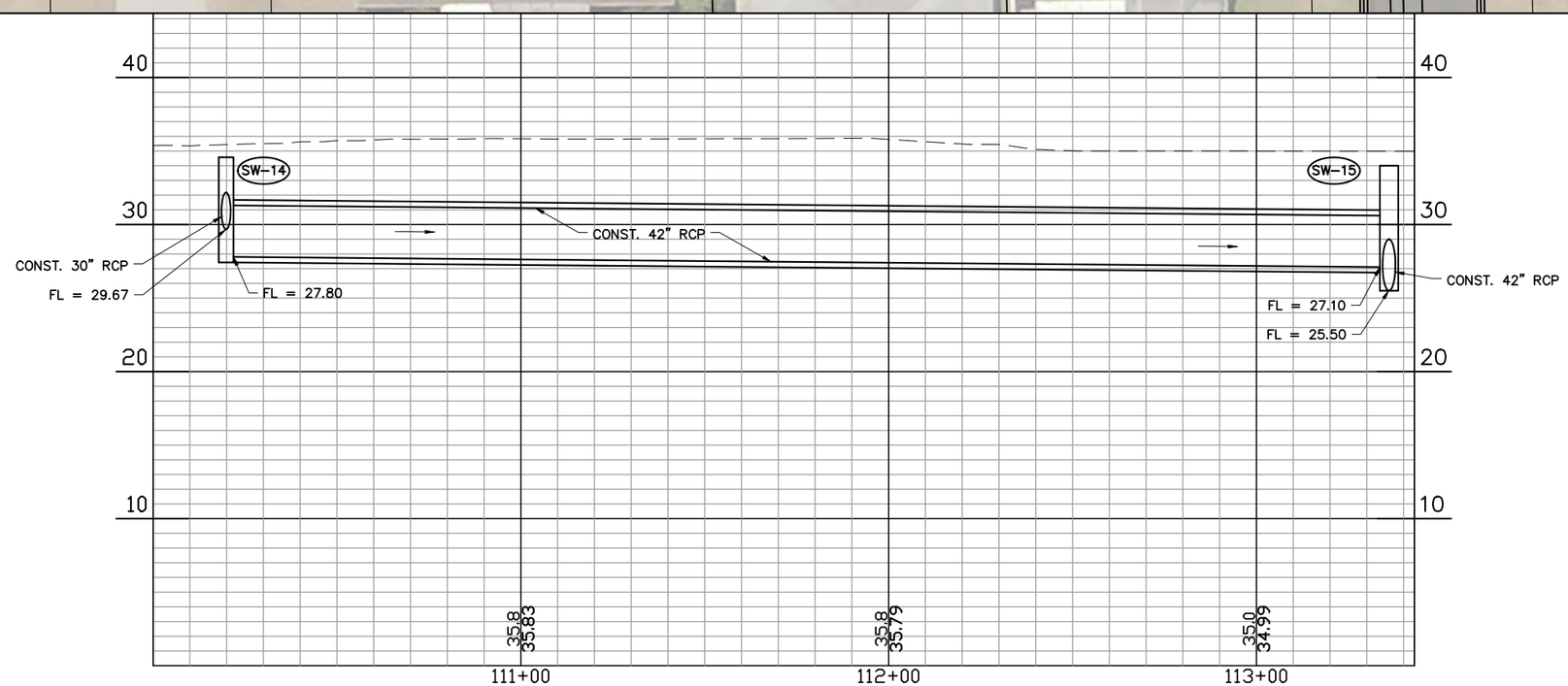

LEGEND:

- LIMITS OF RESTORATION
- LIMITS OF MILLING AND RESURFACING

Scale: 1"=20' Horiz.
1"= 5' Vert.

REV. NO.	DATE	DESCRIPTION	REV. BY

DESIGNED EPO
DRAWN EPO
CHECKED CAP

Pinellas County PUBLIC WORKS

PROJECT: LAKEVIEW ROAD & KEENE ROAD INTERSECTION & DRAINAGE IMPROVEMENTS

DESCRIPTION: PLAN AND PROFILE (8)

PUBLIC WORKS
14 S. FT. HARRISON AVE.,
CLEARWATER, FL 33756

APPROVED BY:
C. ANDREW PADGETT, P.E.
FLA. LIC. NO 46675
DATE

DATE: 08/2020
PROJECT NO. 003898A
SHEET: 16 OF 42

F:\Projects\PCPW0004 Prof Svcs 2015-2020\Lakeview-Keene\003898A\Plans\Dwg\Production\003898A-PLPR3.dwg, Oct 21, 2020 - 3:57pm

THE OFFICIAL RECORD OF THIS SHEET IS THE ELECTRONIC FILE DIGITALLY SIGNED AND SEALED UNDER RULE 61G15-23.004, F.A.C.

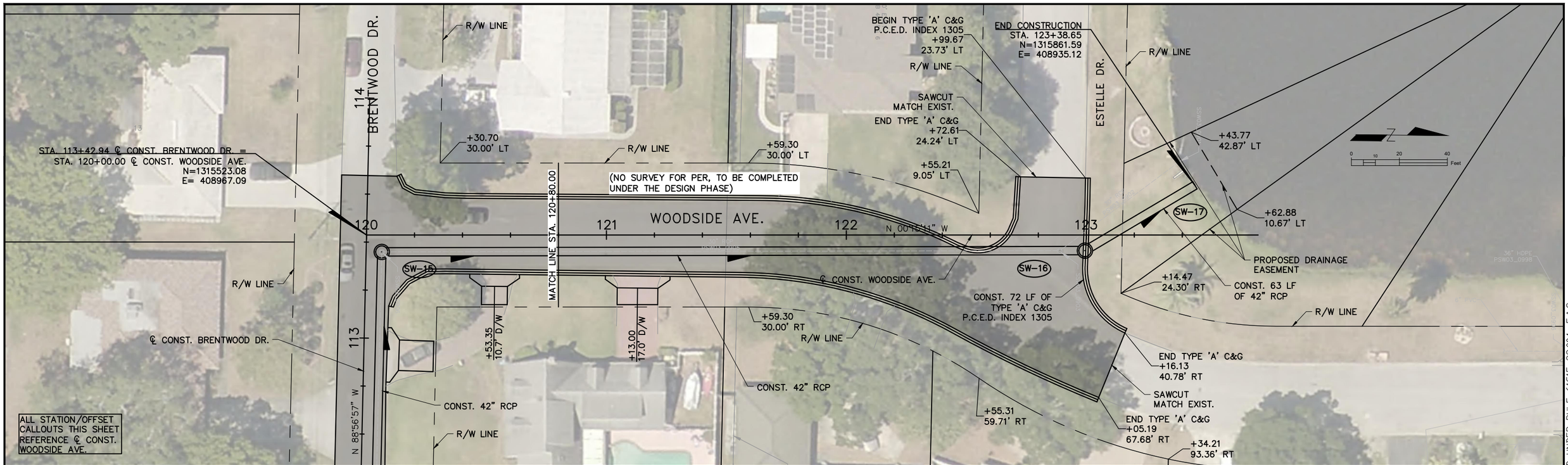



Scale: 1"=20' Horiz.
1"= 5' Vert.

REV. NO.	DATE	DESCRIPTION	REV. BY

DESIGNED EPO
DRAWN EPO
CHECKED CAP

Pinellas County PUBLIC WORKS

PROJECT: LAKEVIEW ROAD & KEENE ROAD INTERSECTION & DRAINAGE IMPROVEMENTS

DESCRIPTION: PLAN AND PROFILE (9)

PUBLIC WORKS
14 S. FT. HARRISON AVE.,
CLEARWATER, FL 33756

APPROVED BY:
C. ANDREW PADGETT, P.E.
FLA. LIC. NO 46675
DATE

DATE: 08/2020
PROJECT NO. 003898A
SHEET: 17 OF 42

F:\Projects\PCPW0004 Prof Svcs 2015-2020\Lakeview-Keene\003898A\Plans\Dwg\Production\003898A-PLPR3.dwg, Oct 21, 2020 - 3:57pm

THE OFFICIAL RECORD OF THIS SHEET IS THE ELECTRONIC FILE DIGITALLY SIGNED AND SEALED UNDER RULE 61G15-23.004, F.A.C.



CUT		FILL	
A	V	A	V

REV. NO.	DATE	DESCRIPTION	REV. BY

DESIGNED EPO
DRAWN EPO
CHECKED CAP

Pinellas County PUBLIC WORKS

PROJECT: LAKEVIEW ROAD & KEENE ROAD INTERSECTION & DRAINAGE IMPROVEMENTS

DESCRIPTION: CROSS SECTIONS (1)

PUBLIC WORKS
14 S. FT. HARRISON AVE.,
CLEARWATER, FL 33756

APPROVED BY:

C. ANDREW PADGETT, P.E.
FLA. LIC. NO 46675

DATE

DATE: 08/2020
PROJECT NO. 003898A
SHEET: 18 OF 42

F:\Projects\PCPW0004 Prof Svcs 2015-2020\Lakeview-Keene\003898A\Plans\Dwg\Production\003898A-XS.dwg, Oct 21, 2020 - 3:58pm

THE OFFICIAL RECORD OF THIS SHEET IS THE ELECTRONIC FILE DIGITALLY SIGNED AND SEALED UNDER RULE 61G15-23.004, F.A.C.



CUT		FILL	
A	V	A	V

REV. NO.	DATE	DESCRIPTION	REV. BY

DESIGNED EPO
DRAWN EPO
CHECKED CAP

Pinellas County PUBLIC WORKS

PROJECT: LAKEVIEW ROAD & KEENE ROAD INTERSECTION & DRAINAGE IMPROVEMENTS

DESCRIPTION: CROSS SECTIONS (2)

PUBLIC WORKS
14 S. FT. HARRISON AVE.,
CLEARWATER, FL 33756

APPROVED BY:

C. ANDREW PADGETT, P.E.
FLA. LIC. NO 46675

DATE

DATE: 08/2020
PROJECT NO. 003898A
SHEET: 19 OF 42

F:\Projects\PCPW0004 Prof Svcs 2015-2020\Lakeview-Keene\003898A\Plans\Dwg\Production\003898A-XS.dwg, Oct 21, 2020 - 3:59pm

THE OFFICIAL RECORD OF THIS SHEET IS THE ELECTRONIC FILE DIGITALLY SIGNED AND SEALED UNDER RULE 61G15-23.004, F.A.C.

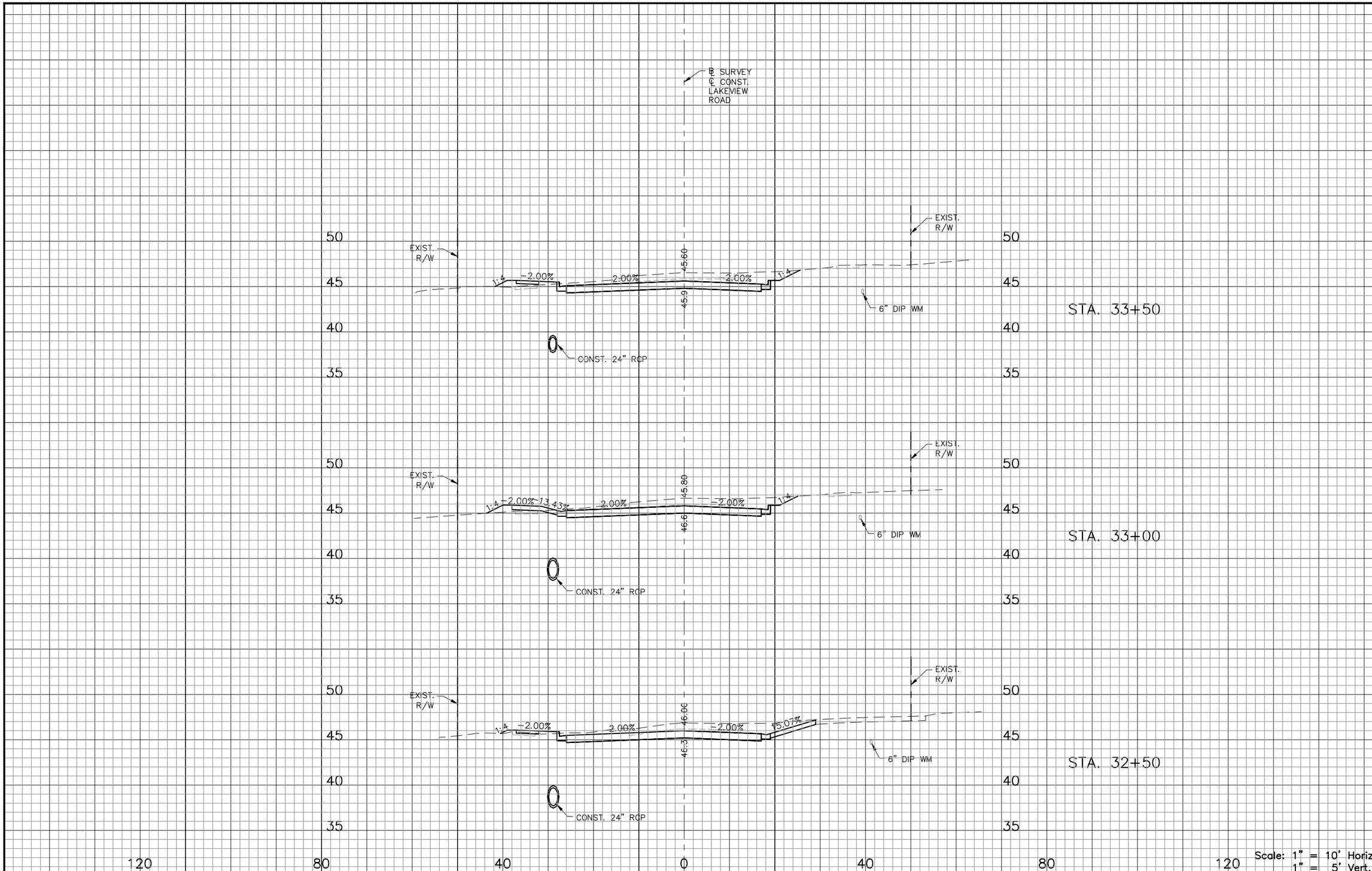

CUT		FILL	
A	V	A	V

REV. NO.	DATE	DESCRIPTION	REV. BY

DESIGNED EPO
DRAWN EPO
CHECKED CAP

Pinellas County PUBLIC WORKS

PROJECT: LAKEVIEW ROAD & KEENE ROAD INTERSECTION & DRAINAGE IMPROVEMENTS

DESCRIPTION: CROSS SECTIONS (3)

PUBLIC WORKS
14 S. FT. HARRISON AVE.,
CLEARWATER, FL 33756

APPROVED BY:

C. ANDREW PADGETT, P.E.
FLA. LIC. NO 46675

DATE

DATE: 08/2020
PROJECT NO. 003898A
SHEET: 20 OF 42

F:\Projects\PCPW0004 Prof Svcs 2015-2020\Lakeview-Keene\003898A\Plans\Dwg\Production\003898A-XS.dwg, Oct 21, 2020 - 3:59pm

THE OFFICIAL RECORD OF THIS SHEET IS THE ELECTRONIC FILE DIGITALLY SIGNED AND SEALED UNDER RULE 61G15-23.004, F.A.C.

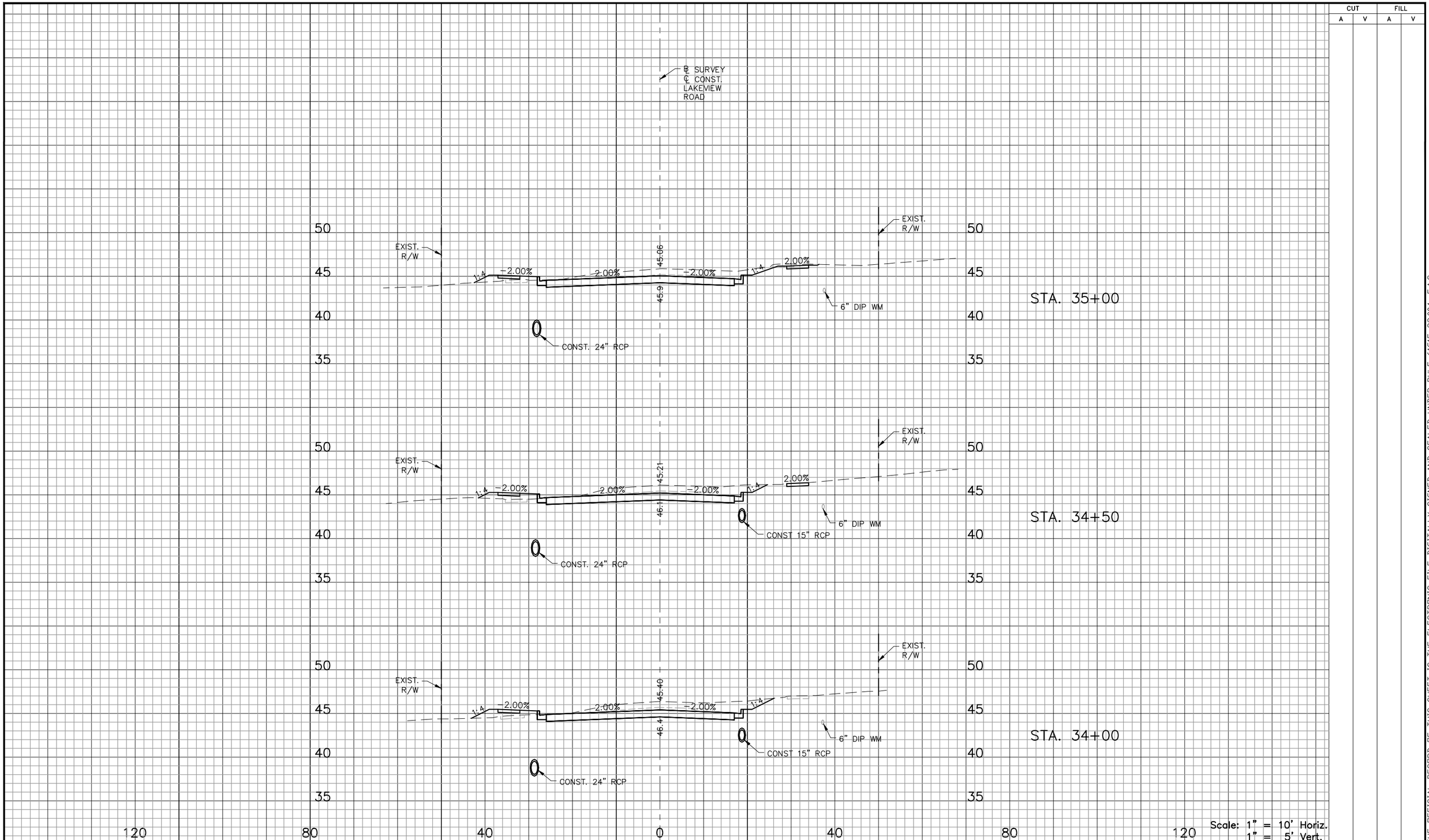

CUT		FILL	
A	V	A	V

REV. NO.	DATE	DESCRIPTION	REV. BY

DESIGNED EPO
DRAWN EPO
CHECKED CAP

Pinellas County PUBLIC WORKS

PROJECT: LAKEVIEW ROAD & KEENE ROAD INTERSECTION & DRAINAGE IMPROVEMENTS

DESCRIPTION: CROSS SECTIONS (4)

PUBLIC WORKS
14 S. FT. HARRISON AVE.,
CLEARWATER, FL 33756

APPROVED BY:

C. ANDREW PADGETT, P.E.
FLA. LIC. NO 46675

DATE

DATE: 08/2020
PROJECT NO. 003898A
SHEET: 21 OF 42

F:\Projects\PCPW0004 Prof Svcs 2015-2020\Lakeview-Keene\003898A\Plans\Dwg\Production\003898A-XS.dwg, Oct 21, 2020 - 3:59pm

THE OFFICIAL RECORD OF THIS SHEET IS THE ELECTRONIC FILE DIGITALLY SIGNED AND SEALED UNDER RULE 61G15-23.004, F.A.C.

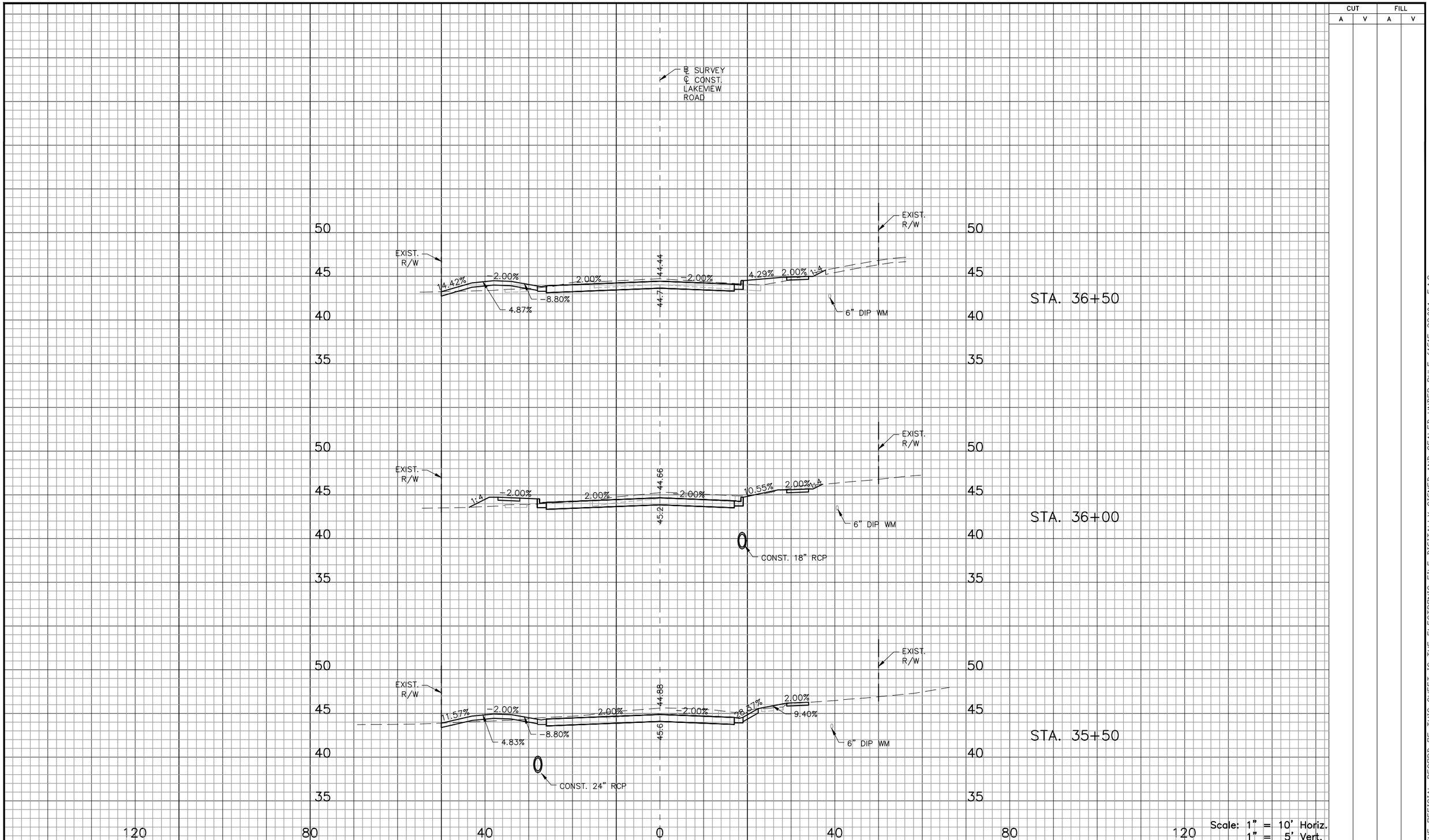

CUT		FILL	
A	V	A	V

REV. NO.	DATE	DESCRIPTION	REV. BY

DESIGNED EPO
DRAWN EPO
CHECKED CAP

Pinellas County PUBLIC WORKS

PROJECT: LAKEVIEW ROAD & KEENE ROAD INTERSECTION & DRAINAGE IMPROVEMENTS

DESCRIPTION: CROSS SECTIONS (5)

PUBLIC WORKS
14 S. FT. HARRISON AVE.,
CLEARWATER, FL 33756

APPROVED BY:

C. ANDREW PADGETT, P.E.
FLA. LIC. NO 46675

DATE

DATE: 08/2020
PROJECT NO. 003898A
SHEET: 22 OF 42

F:\Projects\PCPW0004 Prof Svcs 2015-2020\Lakeview-Keene\003898A\Plans\Dwg\Production\003898A-XS.dwg, Oct 21, 2020 - 3:59pm

THE OFFICIAL RECORD OF THIS SHEET IS THE ELECTRONIC FILE DIGITALLY SIGNED AND SEALED UNDER RULE 61G15-23.004, F.A.C.

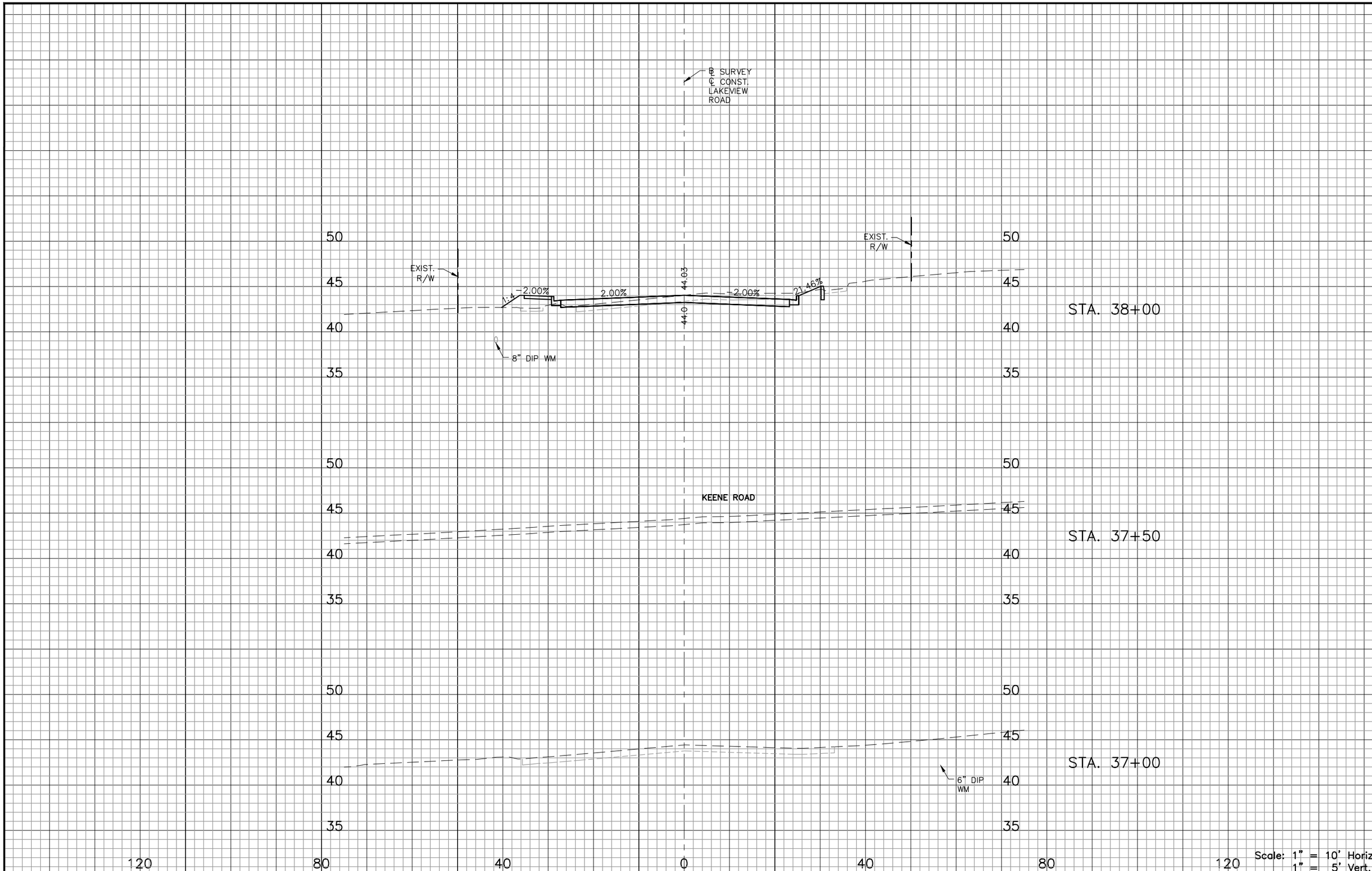

CUT		FILL	
A	V	A	V

REV. NO.	DATE	DESCRIPTION	REV. BY

DESIGNED EPO
DRAWN EPO
CHECKED CAP

Pinellas County PUBLIC WORKS

PROJECT: LAKEVIEW ROAD & KEENE ROAD INTERSECTION & DRAINAGE IMPROVEMENTS

DESCRIPTION: CROSS SECTIONS (6)

PUBLIC WORKS
14 S. FT. HARRISON AVE.,
CLEARWATER, FL 33756

APPROVED BY:

C. ANDREW PADGETT, P.E.
FLA. LIC. NO 46675

DATE

DATE: 08/2020
PROJECT NO. 003898A
SHEET: 23 OF 42

F:\Projects\PCPW0004 Prof Svcs 2015-2020\Lakeview-Keene\003898A\Plans\Dwg\Production\003898A-XS.dwg, Oct 21, 2020 - 3:59pm

THE OFFICIAL RECORD OF THIS SHEET IS THE ELECTRONIC FILE DIGITALLY SIGNED AND SEALED UNDER RULE 61G15-23.004, F.A.C.

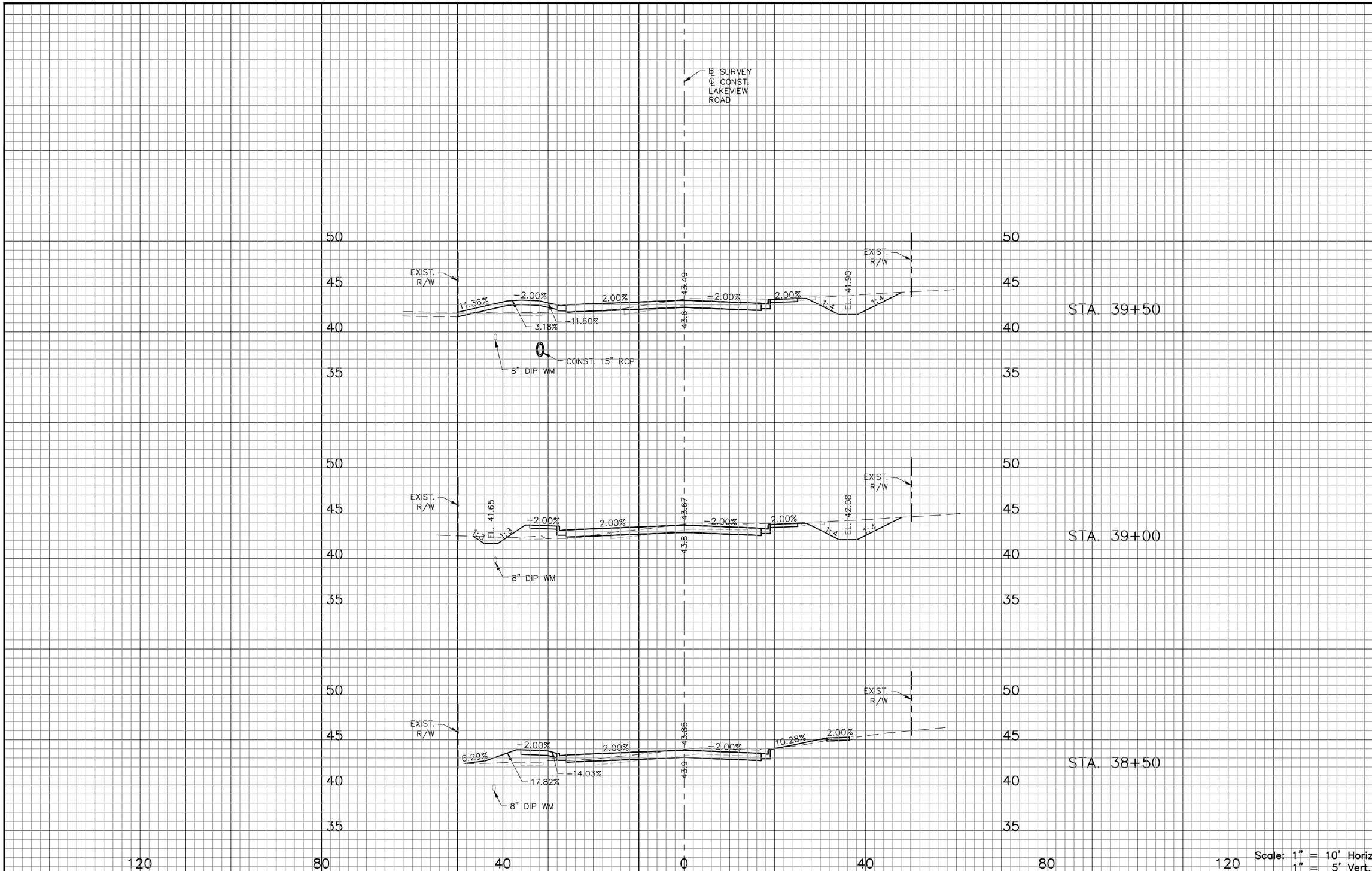

CUT		FILL	
A	V	A	V

REV. NO.	DATE	DESCRIPTION	REV. BY

DESIGNED EPO
DRAWN EPO
CHECKED CAP

Pinellas County PUBLIC WORKS

PROJECT: LAKEVIEW ROAD & KEENE ROAD INTERSECTION & DRAINAGE IMPROVEMENTS

DESCRIPTION: CROSS SECTIONS (7)

PUBLIC WORKS
14 S. FT. HARRISON AVE.,
CLEARWATER, FL 33756

APPROVED BY:
C. ANDREW PADGETT, P.E.
FLA. LIC. NO 46675
DATE

DATE: 08/2020
PROJECT NO. 003898A
SHEET: 24 OF 42

F:\Projects\PCPW0004 Prof Svcs 2015-2020\Lakeview-Keene\003898A\Plans\Dwg\Production\003898A-XS.dwg, Oct 21, 2020 - 4:00pm

THE OFFICIAL RECORD OF THIS SHEET IS THE ELECTRONIC FILE DIGITALLY SIGNED AND SEALED UNDER RULE 61G15-23.004, F.A.C.

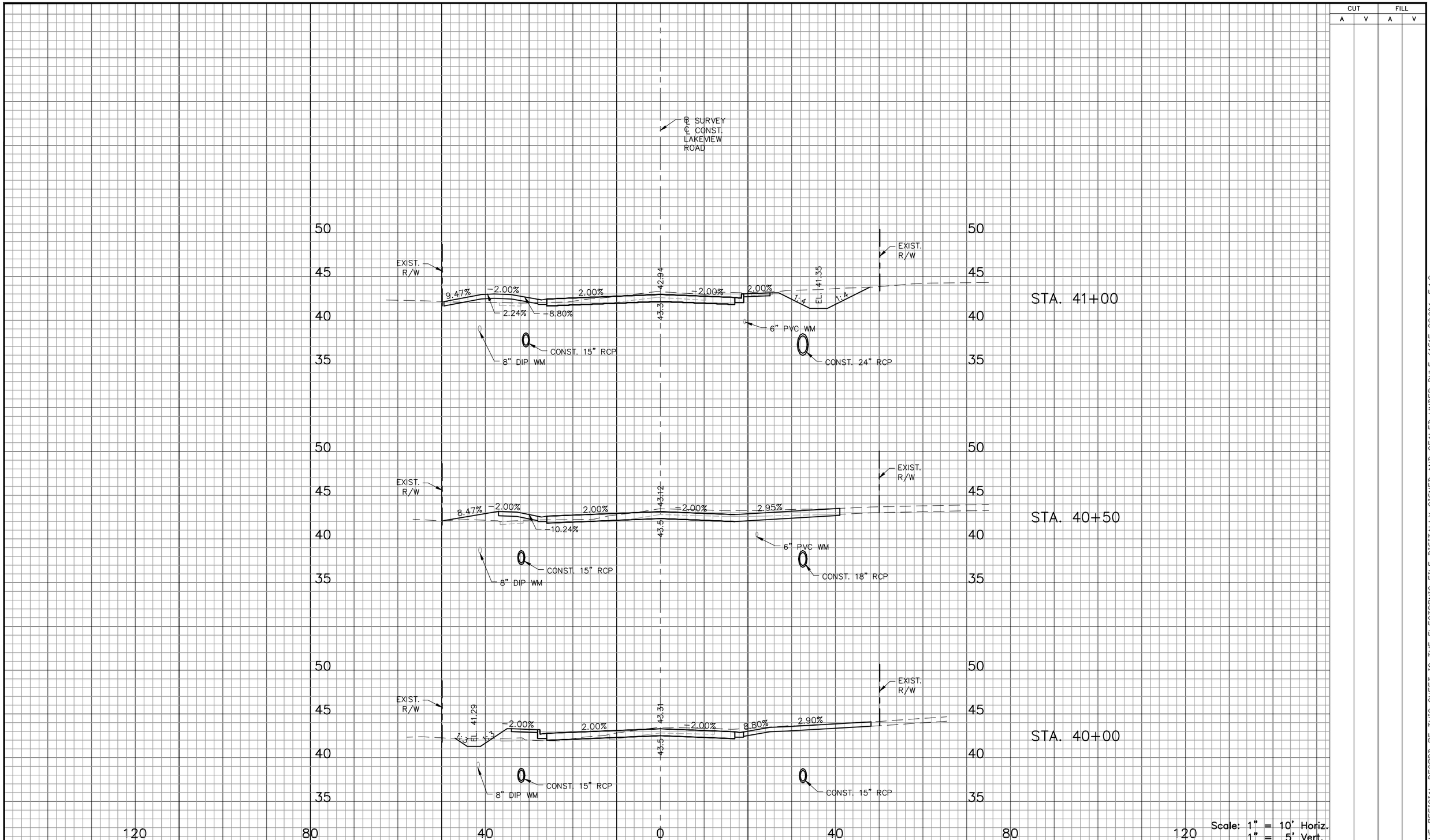

CUT		FILL	
A	V	A	V

REV. NO.	DATE	DESCRIPTION	REV. BY

DESIGNED EPO
DRAWN EPO
CHECKED CAP

Pinellas County PUBLIC WORKS

PROJECT: LAKEVIEW ROAD & KEENE ROAD INTERSECTION & DRAINAGE IMPROVEMENTS

DESCRIPTION: CROSS SECTIONS (8)

PUBLIC WORKS
14 S. FT. HARRISON AVE.,
CLEARWATER, FL 33756

APPROVED BY:
C. ANDREW PADGETT, P.E.
FLA. LIC. NO 46675
DATE

DATE: 08/2020
PROJECT NO. 003898A
SHEET: 25 OF 42

F:\Projects\PCPW0004 Prof Svcs 2015-2020\Lakeview-Keene\003898A\Plans\Dwg\Production\003898A-XS.dwg, Oct 21, 2020 - 4:00pm

THE OFFICIAL RECORD OF THIS SHEET IS THE ELECTRONIC FILE DIGITALLY SIGNED AND SEALED UNDER RULE 61G15-23.004, F.A.C.

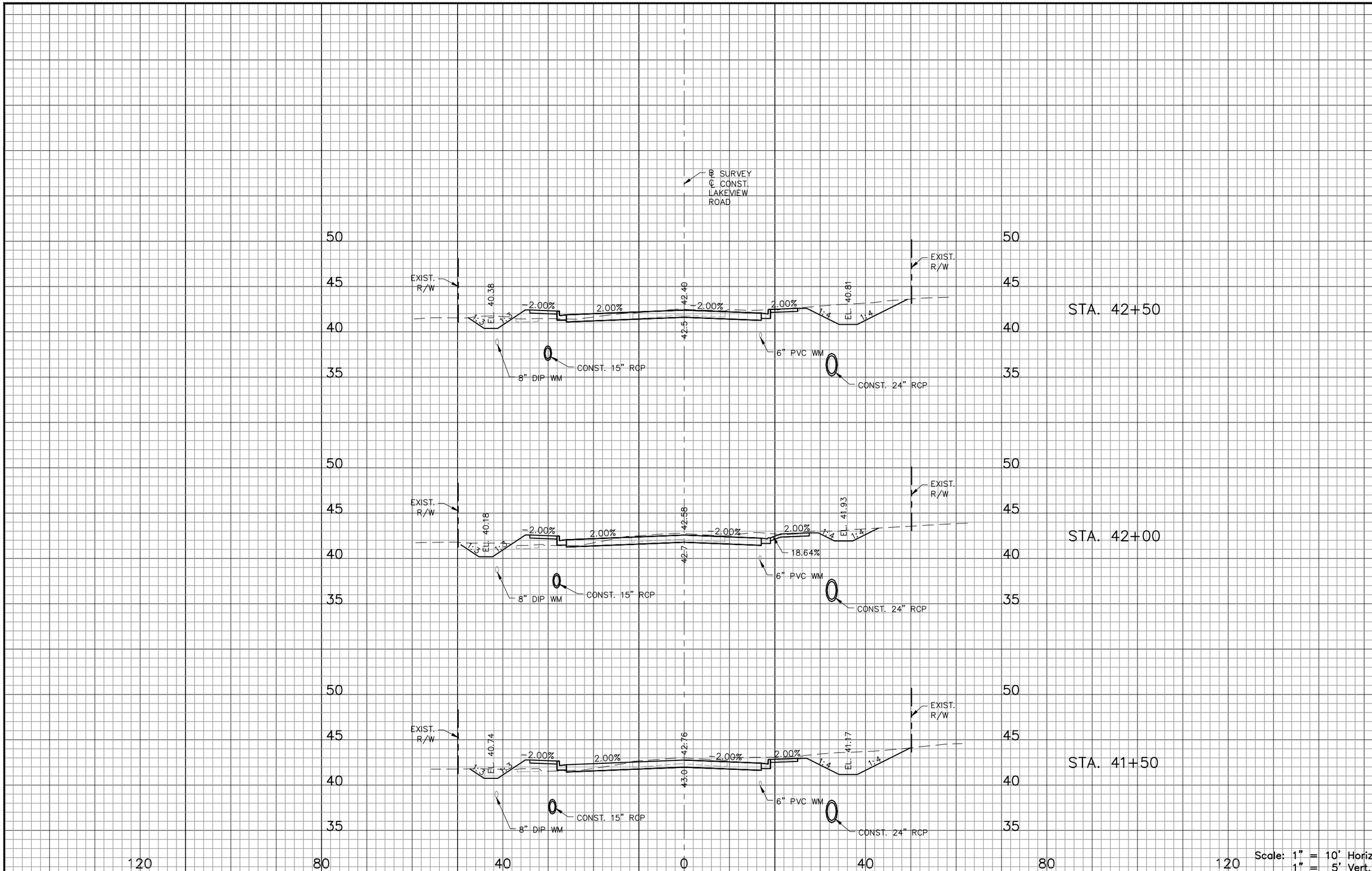

CUT		FILL	
A	V	A	V

REV. NO.	DATE	DESCRIPTION	REV. BY

DESIGNED EPO
DRAWN EPO
CHECKED CAP

Pinellas County PUBLIC WORKS

PROJECT: LAKEVIEW ROAD & KEENE ROAD INTERSECTION & DRAINAGE IMPROVEMENTS

DESCRIPTION: CROSS SECTIONS (9)

PUBLIC WORKS
14 S. FT. HARRISON AVE.,
CLEARWATER, FL 33756

APPROVED BY:
C. ANDREW PADGETT, P.E.
FLA. LIC. NO 46675
DATE

DATE: 08/2020
PROJECT NO. 003898A
SHEET: 26 OF 42

F:\Projects\PCPW0004 Prof Svcs 2015-2020\Lakeview-Keene\003898A\Plans\Dwg\Production\003898A-XS.dwg, Oct 21, 2020 - 4:00pm

THE OFFICIAL RECORD OF THIS SHEET IS THE ELECTRONIC FILE DIGITALLY SIGNED AND SEALED UNDER RULE 61G15-23.004, F.A.C.

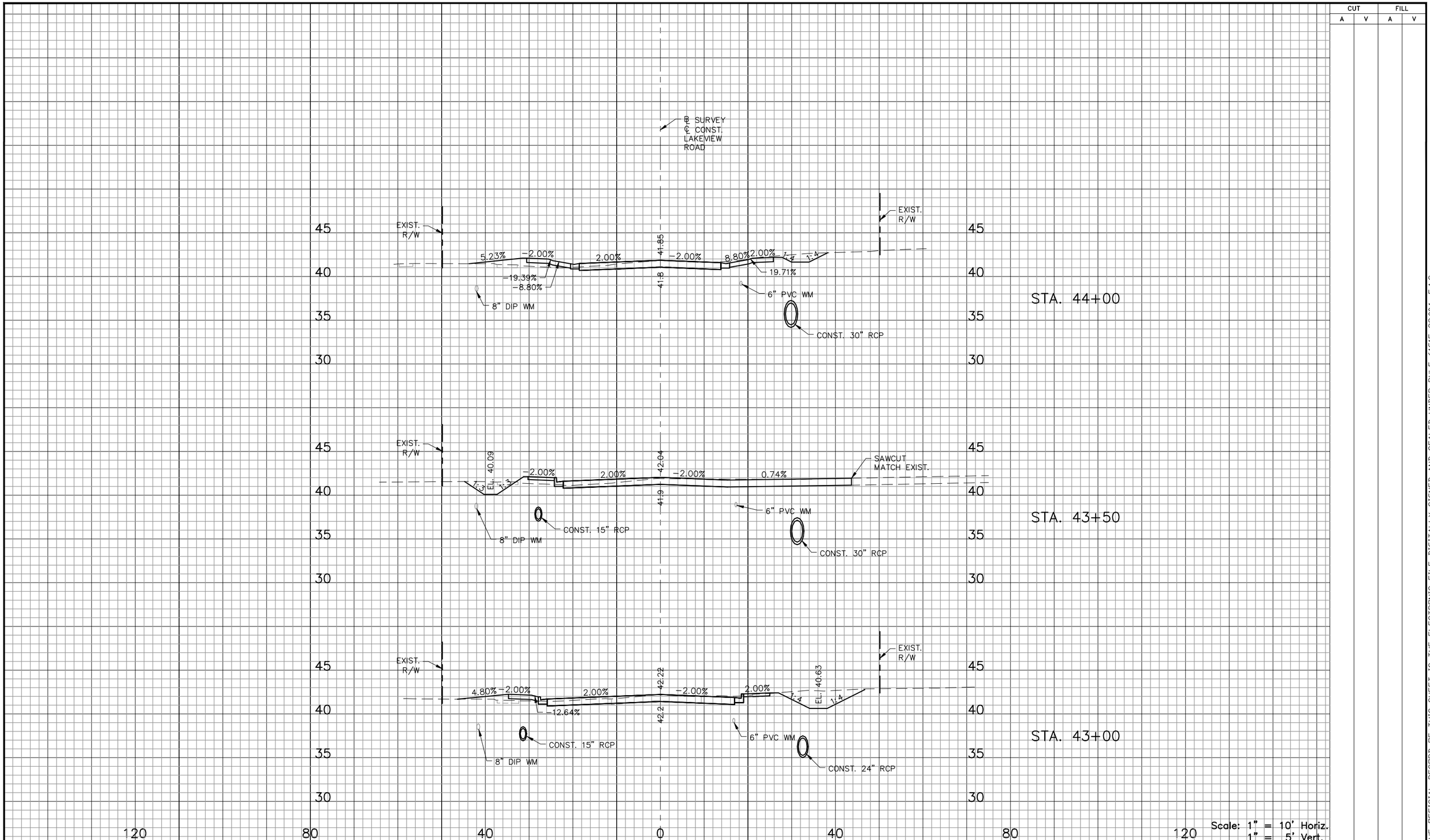

CUT		FILL	
A	V	A	V

REV. NO.	DATE	DESCRIPTION	REV. BY

DESIGNED EPO
DRAWN EPO
CHECKED CAP

Pinellas County PUBLIC WORKS

PROJECT: LAKEVIEW ROAD & KEENE ROAD INTERSECTION & DRAINAGE IMPROVEMENTS

DESCRIPTION: CROSS SECTIONS (10)

PUBLIC WORKS
14 S. FT. HARRISON AVE.,
CLEARWATER, FL 33756

APPROVED BY:

C. ANDREW PADGETT, P.E.
FLA. LIC. NO 46675

DATE

DATE: 08/2020
PROJECT NO. 003898A
SHEET: 27 OF 42

F:\Projects\PCPW0004 Prof Svcs 2015-2020\Lakeview-Keene\003898A\Plans\Dwg\Production\003898A-XS.dwg, Oct 21, 2020 - 4:00pm

THE OFFICIAL RECORD OF THIS SHEET IS THE ELECTRONIC FILE DIGITALLY SIGNED AND SEALED UNDER RULE 61G15-23.004, F.A.C.

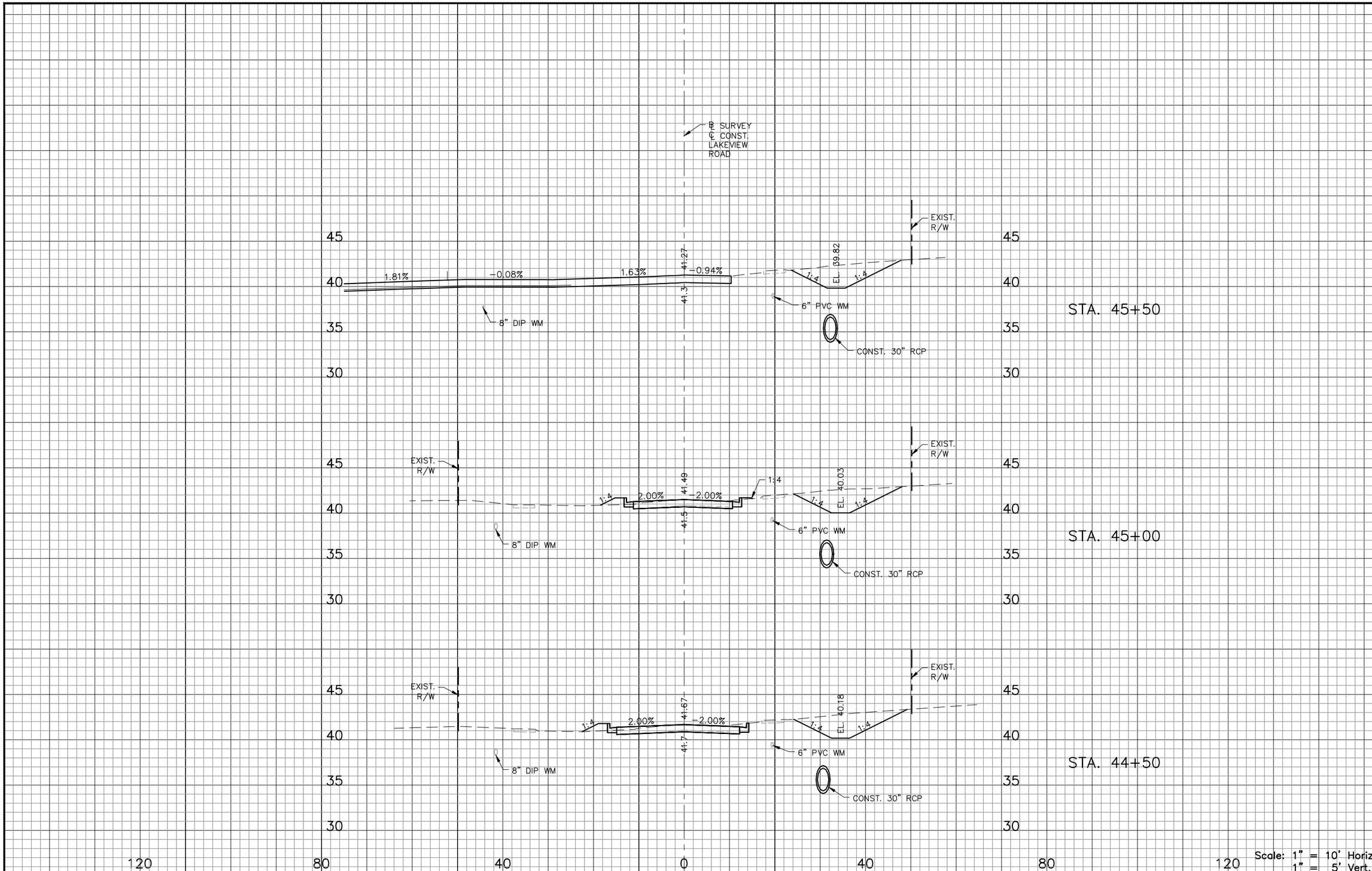

CUT		FILL	
A	V	A	V

REV. NO.	DATE	DESCRIPTION	REV. BY

DESIGNED EPO
DRAWN EPO
CHECKED CAP

Pinellas County PUBLIC WORKS

PROJECT: LAKEVIEW ROAD & KEENE ROAD INTERSECTION & DRAINAGE IMPROVEMENTS

DESCRIPTION: CROSS SECTIONS (11)

PUBLIC WORKS
14 S. FT. HARRISON AVE.,
CLEARWATER, FL 33756

APPROVED BY:

C. ANDREW PADGETT, P.E.
FLA. LIC. NO 46675

DATE

DATE: 08/2020
PROJECT NO. 003898A
SHEET: 28 OF 42

F:\Projects\PCPW0004 Prof Svcs 2015-2020\Lakeview-Keene\003898A\Plans\Dwg\Production\003898A-XS.dwg, Oct 21, 2020 - 4:01pm

THE OFFICIAL RECORD OF THIS SHEET IS THE ELECTRONIC FILE DIGITALLY SIGNED AND SEALED UNDER RULE 61G15-23.004, F.A.C.

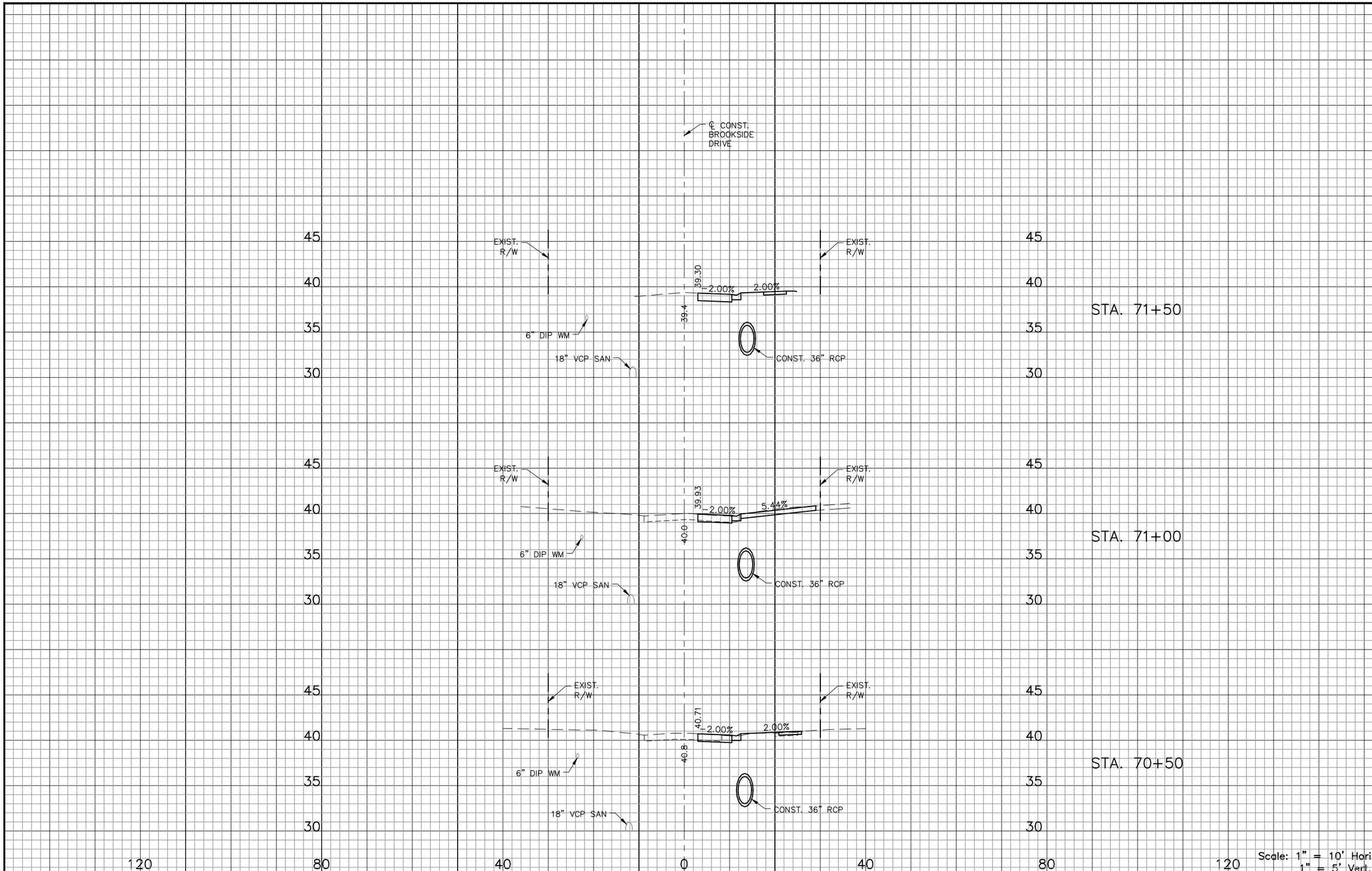

CUT		FILL	
A	V	A	V

THE OFFICIAL RECORD OF THIS SHEET IS THE ELECTRONIC FILE DIGITALLY SIGNED AND SEALED UNDER RULE 61G15-23.004, F.A.C.

F:\Projects\PCPW0004 Prof Svcs 2015-2020\Lakeview-Keene\003898A\Plans\Dwg\Production\003898A-XS.dwg, Oct 21, 2020 - 4:01pm

REV. NO.	DATE	DESCRIPTION	REV. BY

DESIGNED EPO
DRAWN EPO
CHECKED CAP

Pinellas County PUBLIC WORKS

PROJECT: LAKEVIEW ROAD & KEENE ROAD INTERSECTION & DRAINAGE IMPROVEMENTS

DESCRIPTION: CROSS SECTIONS (12)

PUBLIC WORKS
14 S. FT. HARRISON AVE.,
CLEARWATER, FL 33756

APPROVED BY:

C. ANDREW PADGETT, P.E.
FLA. LIC. NO 46675

DATE

DATE: 08/2020
PROJECT NO. 003898A
SHEET: 29 OF 42



CUT		FILL	
A	V	A	V

REV. NO.	DATE	DESCRIPTION	REV. BY

DESIGNED EPO
DRAWN EPO
CHECKED CAP

Pinellas County PUBLIC WORKS

PROJECT: LAKEVIEW ROAD & KEENE ROAD INTERSECTION & DRAINAGE IMPROVEMENTS

DESCRIPTION: CROSS SECTIONS (13)

PUBLIC WORKS
14 S. FT. HARRISON AVE.,
CLEARWATER, FL 33756

APPROVED BY:
C. ANDREW PADGETT, P.E.
FLA. LIC. NO 46675
DATE

DATE: 08/2020
PROJECT NO. 003898A
SHEET: 30 OF 42

F:\Projects\PCPW0004 Prof Svcs 2015-2020\Lakeview-Keene\003898A\Plans\Dwg\Production\003898A-XS.dwg, Oct 21, 2020 - 4:01pm

THE OFFICIAL RECORD OF THIS SHEET IS THE ELECTRONIC FILE DIGITALLY SIGNED AND SEALED UNDER RULE 61G15-23.004, F.A.C.

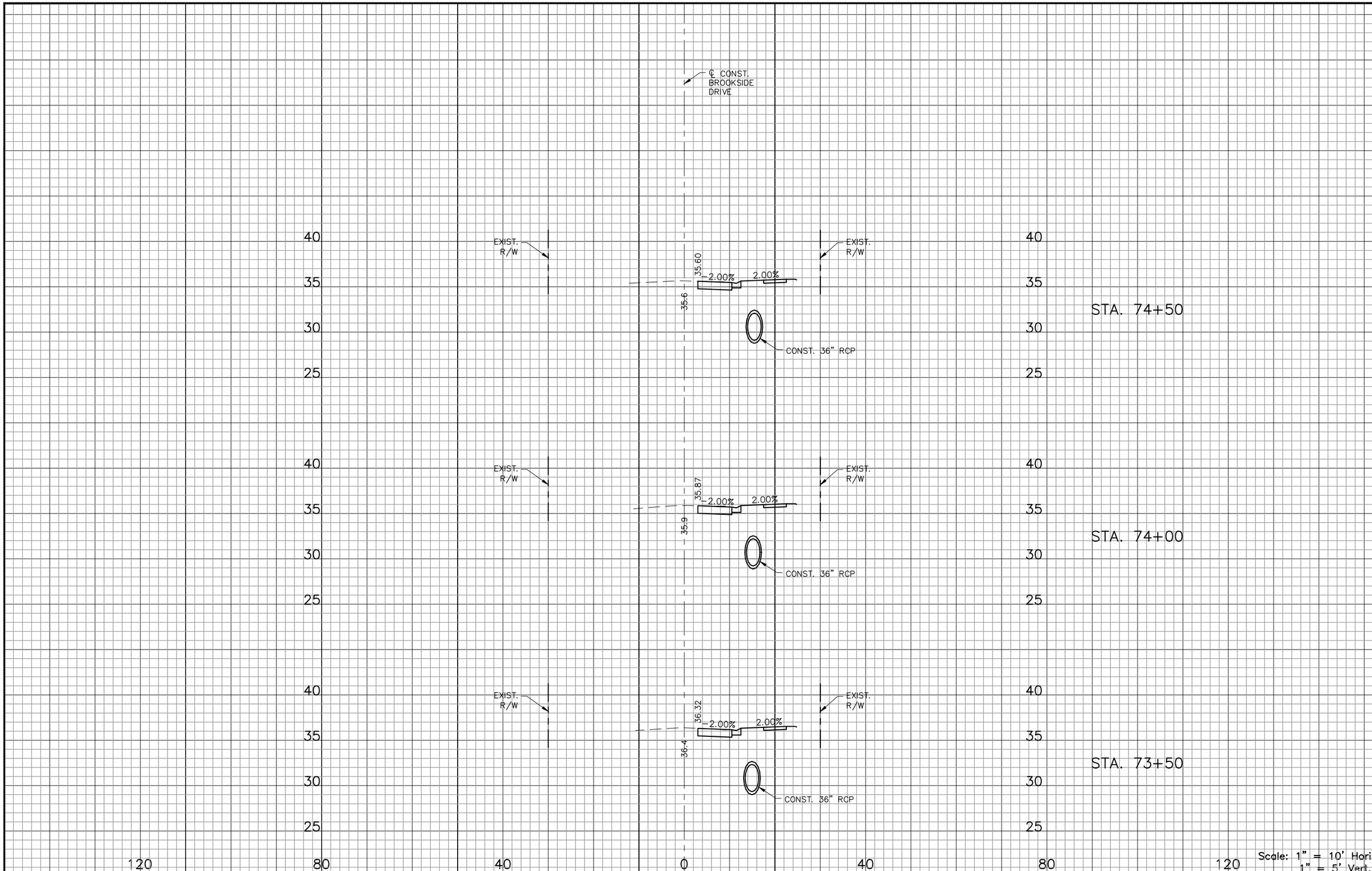

CUT		FILL	
A	V	A	V

REV. NO.	DATE	DESCRIPTION	REV. BY

DESIGNED EPO
DRAWN EPO
CHECKED CAP

Pinellas County PUBLIC WORKS

PROJECT: LAKEVIEW ROAD & KEENE ROAD INTERSECTION & DRAINAGE IMPROVEMENTS

DESCRIPTION: CROSS SECTIONS (14)

PUBLIC WORKS
14 S. FT. HARRISON AVE.,
CLEARWATER, FL 33756

APPROVED BY:

C. ANDREW PADGETT, P.E.
FLA. LIC. NO 46675

DATE

DATE: 08/2020
PROJECT NO. 003898A
SHEET: 31 OF 42

F:\Projects\PCPW0004 Prof Svcs 2015-2020\Lakeview-Keene\003898A\Plans\Dwg\Production\003898A-XS.dwg, Oct 21, 2020 - 4:01pm

THE OFFICIAL RECORD OF THIS SHEET IS THE ELECTRONIC FILE DIGITALLY SIGNED AND SEALED UNDER RULE 61G15-23.004, F.A.C.

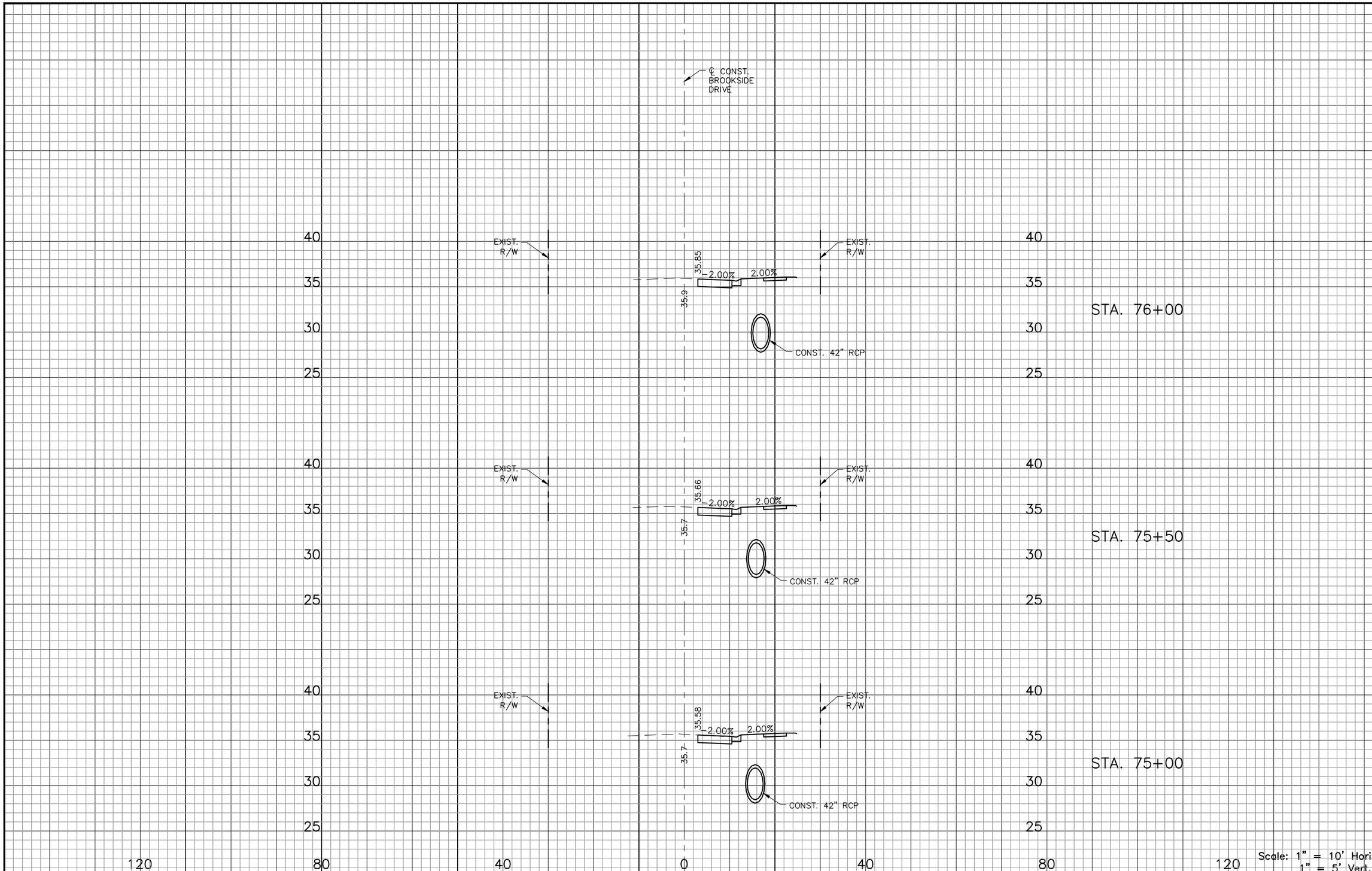

CUT		FILL	
A	V	A	V

REV. NO.	DATE	DESCRIPTION	REV. BY

DESIGNED EPO
DRAWN EPO
CHECKED CAP

Pinellas County PUBLIC WORKS

PROJECT: LAKEVIEW ROAD & KEENE ROAD INTERSECTION & DRAINAGE IMPROVEMENTS

DESCRIPTION: CROSS SECTIONS (15)

PUBLIC WORKS
14 S. FT. HARRISON AVE.,
CLEARWATER, FL 33756

APPROVED BY:

C. ANDREW PADGETT, P.E.
FLA. LIC. NO 46675

DATE

DATE: 08/2020
PROJECT NO. 003898A
SHEET: 32 OF 42

F:\Projects\PCPW0004 Prof Svcs 2015-2020\Lakeview-Keene\003898A\Plans\Dwg\Production\003898A-XS.dwg, Oct 21, 2020 - 4:02pm

THE OFFICIAL RECORD OF THIS SHEET IS THE ELECTRONIC FILE DIGITALLY SIGNED AND SEALED UNDER RULE 61G15-23.004, F.A.C.

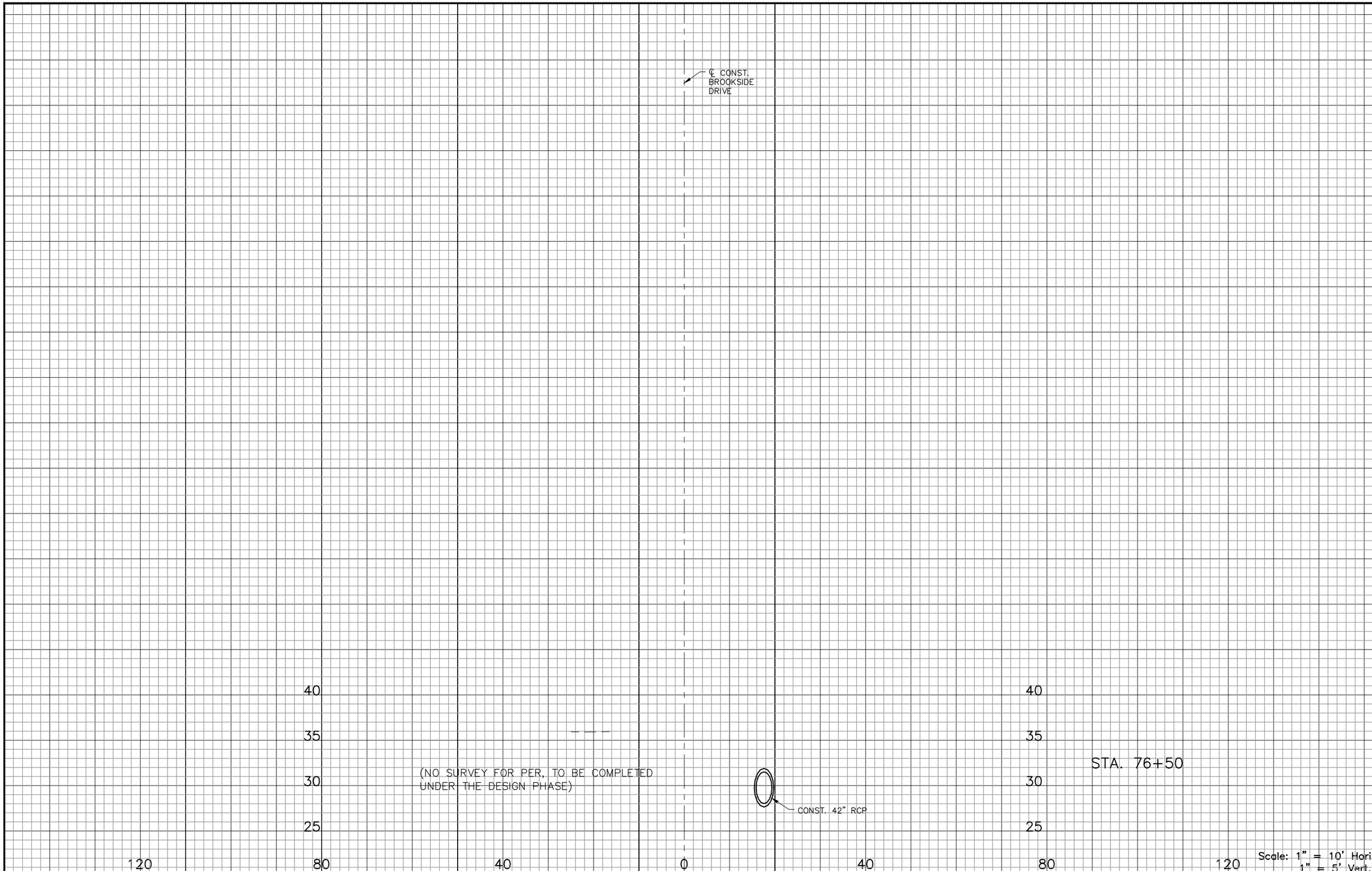

CUT		FILL	
A	V	A	V

REV. NO.	DATE	DESCRIPTION	REV. BY

DESIGNED EPO
DRAWN EPO
CHECKED CAP

Pinellas County PUBLIC WORKS

PROJECT: LAKEVIEW ROAD & KEENE ROAD INTERSECTION & DRAINAGE IMPROVEMENTS

DESCRIPTION: CROSS SECTIONS (16)

PUBLIC WORKS
14 S. FT. HARRISON AVE.,
CLEARWATER, FL 33756

APPROVED BY:

C. ANDREW PADGETT, P.E.
FLA. LIC. NO 46675

DATE

DATE: 08/2020
PROJECT NO. 003898A
SHEET: 33 OF 42

F:\Projects\PCPW0004 Prof Svcs 2015-2020\Lakeview-Keene\003898A\Plans\Dwg\Production\003898A-XS.dwg, Oct 21, 2020 - 4:02pm

THE OFFICIAL RECORD OF THIS SHEET IS THE ELECTRONIC FILE DIGITALLY SIGNED AND SEALED UNDER RULE 61G15-23.004, F.A.C.



CUT		FILL	
A	V	A	V

THE OFFICIAL RECORD OF THIS SHEET IS THE ELECTRONIC FILE DIGITALLY SIGNED AND SEALED UNDER RULE 61G15-23.004, F.A.C.

F:\Projects\PCPW0004 Prof Svcs 2015-2020\Lakeview-Keene\003898A\Plans\Dwg\Production\003898A-DWXS.dwg, Oct 21, 2020 - 4:03pm

REV. NO.	DATE	DESCRIPTION	REV. BY

DESIGNED EPO
DRAWN EPO
CHECKED CAP

Pinellas County PUBLIC WORKS

PROJECT:
LAKEVIEW ROAD & KEENE ROAD INTERSECTION & DRAINAGE IMPROVEMENTS

DESCRIPTION:
DRIVEWAY SECTIONS (1)

PUBLIC WORKS
14 S. FT. HARRISON AVE.,
CLEARWATER, FL 33756

APPROVED BY:
C. ANDREW PADGETT, P.E.
FLA. LIC. NO 46675
DATE

DATE: 08/2020
PROJECT NO. 003898A
SHEET: 34 OF 42

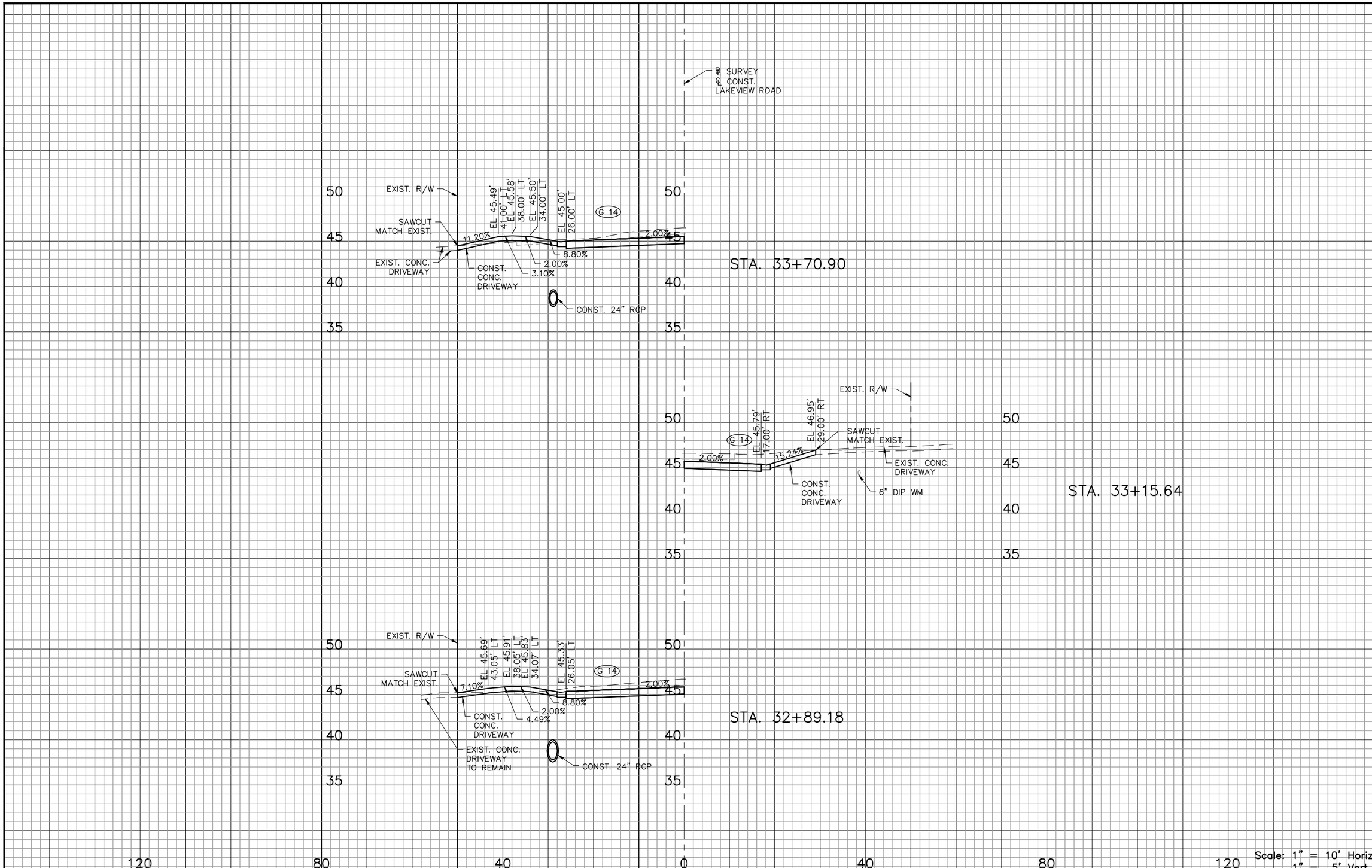

Scale: 1" = 10' Horiz.
1" = 5' Vert.

CUT		FILL	
A	V	A	V

THE OFFICIAL RECORD OF THIS SHEET IS THE ELECTRONIC FILE DIGITALLY SIGNED AND SEALED UNDER RULE 61G15-23.004, F.A.C.

F:\Projects\PCPW0004 Prof Svcs 2015-2020\Lakeview-Keene\003898A\Plans\Dwg\Production\003898A-DWXS.dwg, Oct 21, 2020 - 4:03pm

REV. NO.	DATE	DESCRIPTION	REV. BY

DESIGNED EPO
DRAWN EPO
CHECKED CAP

Pinellas County PUBLIC WORKS

PROJECT:
LAKEVIEW ROAD & KEENE ROAD INTERSECTION & DRAINAGE IMPROVEMENTS

DESCRIPTION:
DRIVEWAY SECTIONS (2)

PUBLIC WORKS
14 S. FT. HARRISON AVE.,
CLEARWATER, FL 33756

APPROVED BY:

C. ANDREW PADGETT, P.E.
FLA. LIC. NO 46675

DATE

DATE: 08/2020
PROJECT NO. 003898A
SHEET: 35 OF 42



CUT		FILL	
A	V	A	V

REV. NO.	DATE	DESCRIPTION	REV. BY

DESIGNED EPO
DRAWN EPO
CHECKED CAP

Pinellas County PUBLIC WORKS

PROJECT: LAKEVIEW ROAD & KEENE ROAD INTERSECTION & DRAINAGE IMPROVEMENTS

DESCRIPTION: DRIVEWAY SECTIONS (3)

PUBLIC WORKS
14 S. FT. HARRISON AVE.,
CLEARWATER, FL 33756

APPROVED BY:

C. ANDREW PADGETT, P.E.
FLA. LIC. NO 46675

DATE

DATE: 08/2020
PROJECT NO. 003898A
SHEET: 36 OF 42

F:\Projects\PCPW0004 Prof Svcs 2015-2020\Lakeview-Keene\003898A\Plans\Dwg\Production\003898A-DWXS.dwg, Oct 21, 2020 - 4:03pm

THE OFFICIAL RECORD OF THIS SHEET IS THE ELECTRONIC FILE DIGITALLY SIGNED AND SEALED UNDER RULE 61G15-23.004, F.A.C.

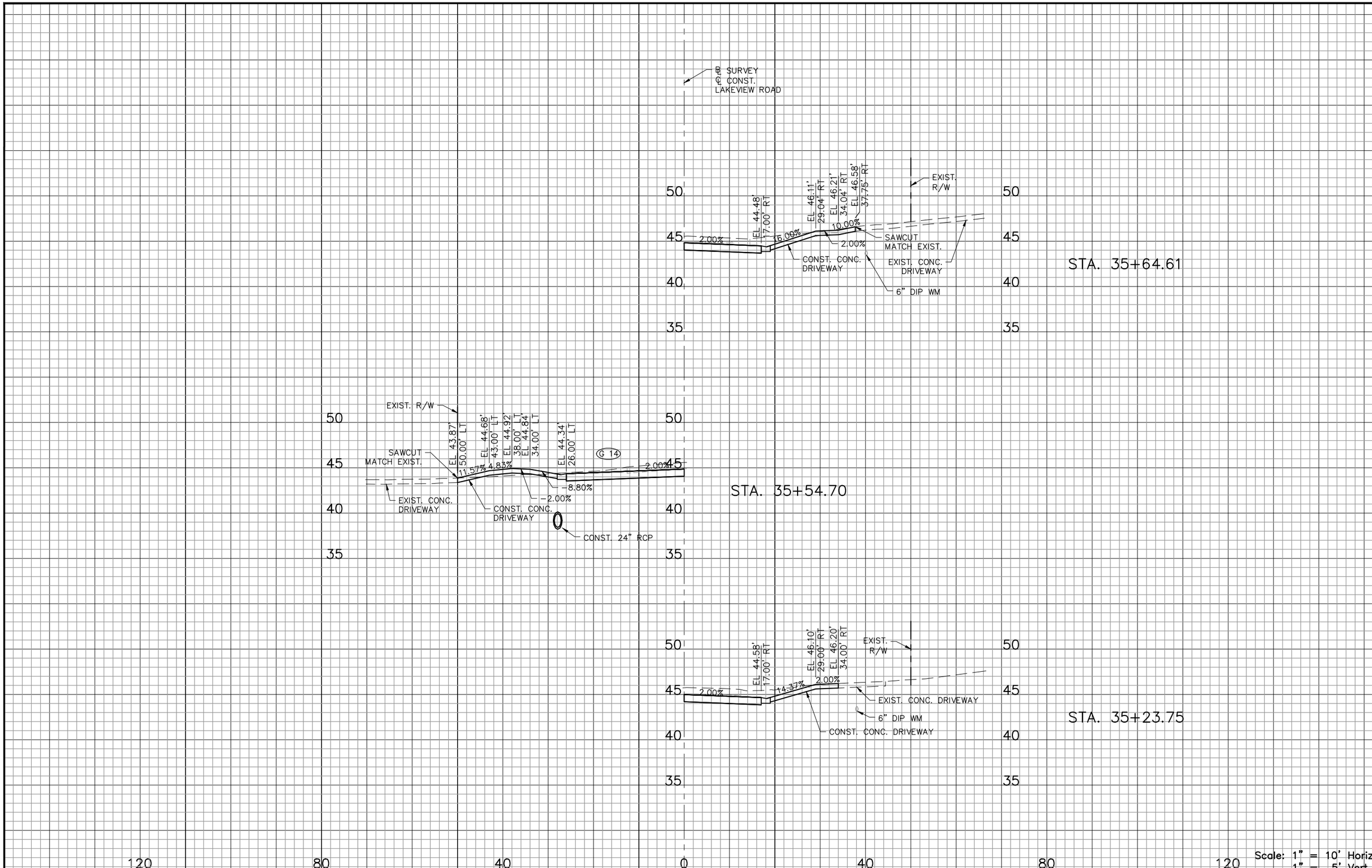

CUT		FILL	
A	V	A	V

REV. NO.	DATE	DESCRIPTION	REV. BY

DESIGNED EPO
DRAWN EPO
CHECKED CAP

Pinellas County PUBLIC WORKS

PROJECT: LAKEVIEW ROAD & KEENE ROAD INTERSECTION & DRAINAGE IMPROVEMENTS

DESCRIPTION: DRIVEWAY SECTIONS (4)

PUBLIC WORKS
14 S. FT. HARRISON AVE.,
CLEARWATER, FL 33756

APPROVED BY:

C. ANDREW PADGETT, P.E.
FLA. LIC. NO 46675

DATE

DATE: 08/2020
PROJECT NO. 003898A
SHEET: 37 OF 42

F:\Projects\PCPW0004 Prof Svcs 2015-2020\Lakeview-Keene\003898A\Plans\Dwg\Production\003898A-DWXS.dwg, Oct 21, 2020 - 4:04pm

THE OFFICIAL RECORD OF THIS SHEET IS THE ELECTRONIC FILE DIGITALLY SIGNED AND SEALED UNDER RULE 61G15-23.004, F.A.C.

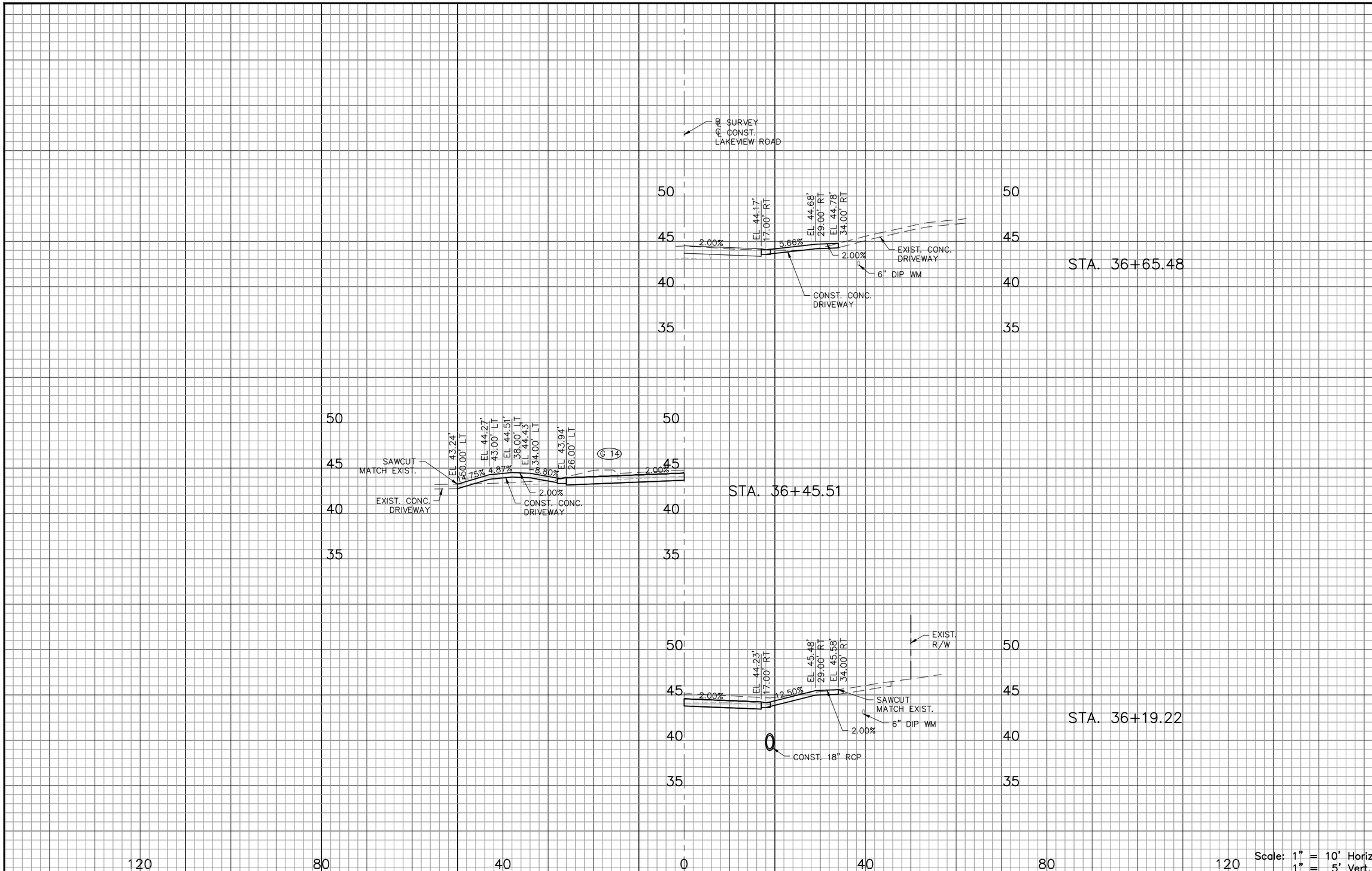

CUT		FILL	
A	V	A	V

REV. NO.	DATE	DESCRIPTION	REV. BY

DESIGNED EPO
DRAWN EPO
CHECKED CAP

Pinellas County PUBLIC WORKS

PROJECT: LAKEVIEW ROAD & KEENE ROAD INTERSECTION & DRAINAGE IMPROVEMENTS

DESCRIPTION: DRIVEWAY SECTIONS (5)

PUBLIC WORKS
14 S. FT. HARRISON AVE.,
CLEARWATER, FL 33756

APPROVED BY:

C. ANDREW PADGETT, P.E.
FLA. LIC. NO 46675

DATE

DATE: 08/2020
PROJECT NO. 003898A
SHEET: 38 OF 42

F:\Projects\PCPW0004 Prof Svcs 2015-2020\Lakeview-Keene\003898A\Plans\Dwg\Production\003898A-DWXS.dwg, Oct 21, 2020 - 4:04pm

THE OFFICIAL RECORD OF THIS SHEET IS THE ELECTRONIC FILE DIGITALLY SIGNED AND SEALED UNDER RULE 61G15-23.004, F.A.C.

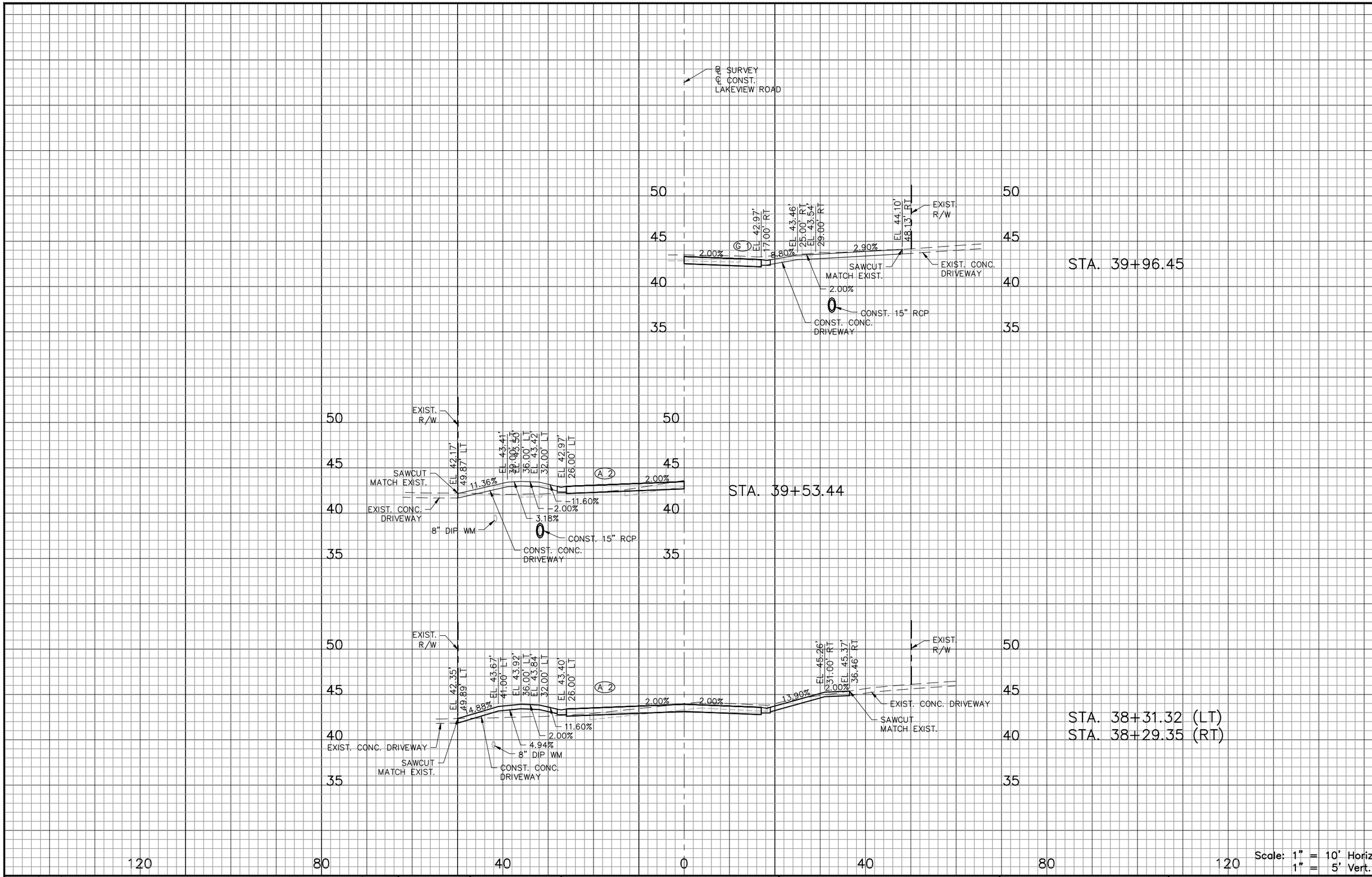

CUT		FILL	
A	V	A	V

REV. NO.	DATE	DESCRIPTION	REV. BY

DESIGNED EPO
DRAWN EPO
CHECKED CAP

Pinellas County PUBLIC WORKS

PROJECT: LAKEVIEW ROAD & KEENE ROAD INTERSECTION & DRAINAGE IMPROVEMENTS

DESCRIPTION: DRIVEWAY SECTIONS (6)

PUBLIC WORKS
14 S. FT. HARRISON AVE.,
CLEARWATER, FL 33756

APPROVED BY:
C. ANDREW PADGETT, P.E.
FLA. LIC. NO 46675
DATE

DATE: 08/2020
PROJECT NO. 003898A
SHEET: 39 OF 42

F:\Projects\PCPW0004 Prof Svcs 2015-2020\Lakeview-Keene\003898A\Plans\Dwg\Production\003898A-DWXS.dwg, Oct 21, 2020 - 4:04pm

THE OFFICIAL RECORD OF THIS SHEET IS THE ELECTRONIC FILE DIGITALLY SIGNED AND SEALED UNDER RULE 61G15-23.004, F.A.C.



CUT		FILL	
A	V	A	V

REV. NO.	DATE	DESCRIPTION	REV. BY

DESIGNED EPO
DRAWN EPO
CHECKED CAP

Pinellas County PUBLIC WORKS

PROJECT: LAKEVIEW ROAD & KEENE ROAD INTERSECTION & DRAINAGE IMPROVEMENTS

DESCRIPTION: DRIVEWAY SECTIONS (7)

PUBLIC WORKS
14 S. FT. HARRISON AVE.,
CLEARWATER, FL 33756

APPROVED BY:

C. ANDREW PADGETT, P.E.
FLA. LIC. NO 46675

DATE

DATE: 08/2020
PROJECT NO. 003898A
SHEET: 40 OF 42

F:\Projects\PCPW0004 Prof Svcs 2015-2020\Lakeview-Keene\003898A\Plans\Dwg\Production\003898A-DWXS.dwg, Oct 21, 2020 - 4:04pm

THE OFFICIAL RECORD OF THIS SHEET IS THE ELECTRONIC FILE DIGITALLY SIGNED AND SEALED UNDER RULE 61G15-23.004, F.A.C.



Scale: 1" = 10' Horiz.
1" = 5' Vert.

CUT		FILL	
A	V	A	V

THE OFFICIAL RECORD OF THIS SHEET IS THE ELECTRONIC FILE DIGITALLY SIGNED AND SEALED UNDER RULE 61G15-23.004, F.A.C.

F:\Projects\PCPW0004 Prof Svcs 2015-2020\Lakeview-Keene\003898A\Plans\Dwg\Production\003898A-DWXS.dwg, Oct 21, 2020 - 4:05pm

REV. NO.	DATE	DESCRIPTION	REV. BY

DESIGNED EPO
DRAWN EPO
CHECKED CAP

Pinellas County PUBLIC WORKS

PROJECT: LAKEVIEW ROAD & KEENE ROAD INTERSECTION & DRAINAGE IMPROVEMENTS

DESCRIPTION: DRIVEWAY SECTIONS (8)

PUBLIC WORKS
14 S. FT. HARRISON AVE.,
CLEARWATER, FL 33756

APPROVED BY:
C. ANDREW PADGETT, P.E.
FLA. LIC. NO 46675
DATE

DATE: 08/2020
PROJECT NO. 003898A
SHEET: 41 OF 42

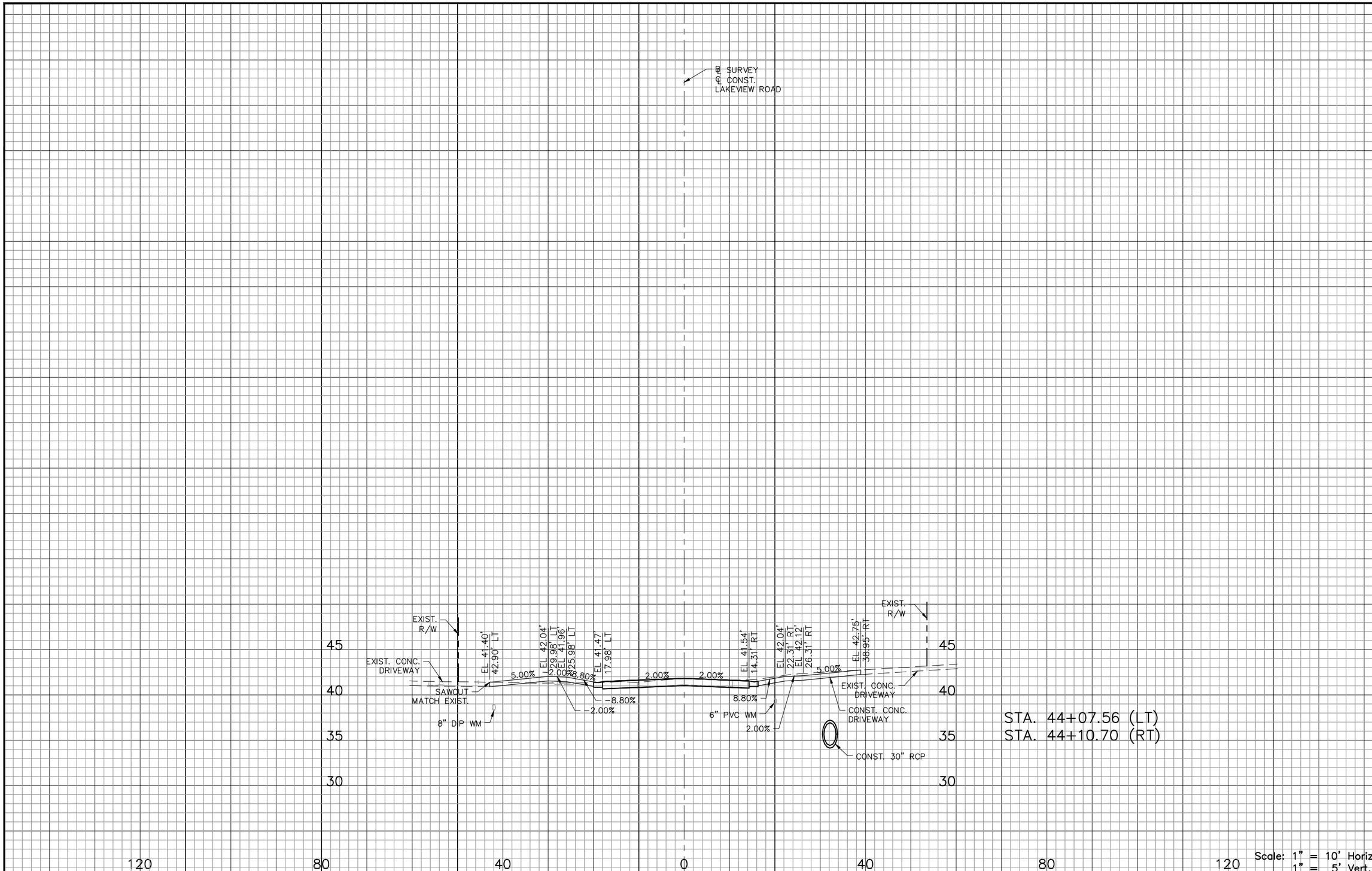

CUT		FILL	
A	V	A	V

REV. NO.	DATE	DESCRIPTION	REV. BY

DESIGNED EPO
DRAWN EPO
CHECKED CAP

Pinellas County PUBLIC WORKS

PROJECT: LAKEVIEW ROAD & KEENE ROAD INTERSECTION & DRAINAGE IMPROVEMENTS

DESCRIPTION: DRIVEWAY SECTIONS (9)

PUBLIC WORKS
14 S. FT. HARRISON AVE.,
CLEARWATER, FL 33756

APPROVED BY:

C. ANDREW PADGETT, P.E.
FLA. LIC. NO 46675

DATE

DATE: 08/2020
PROJECT NO. 003898A
SHEET: 42 OF 42

F:\Projects\PCPW0004 Prof Svcs 2015-2020\Lakeview-Keene\003898A\Plans\Dwg\Production\003898A-DWXS.dwg, Oct 21, 2020 - 4:05pm

THE OFFICIAL RECORD OF THIS SHEET IS THE ELECTRONIC FILE DIGITALLY SIGNED AND SEALED UNDER RULE 61G15-23.004, F.A.C.