

Map 1 - Location

CASE #: CW19-02

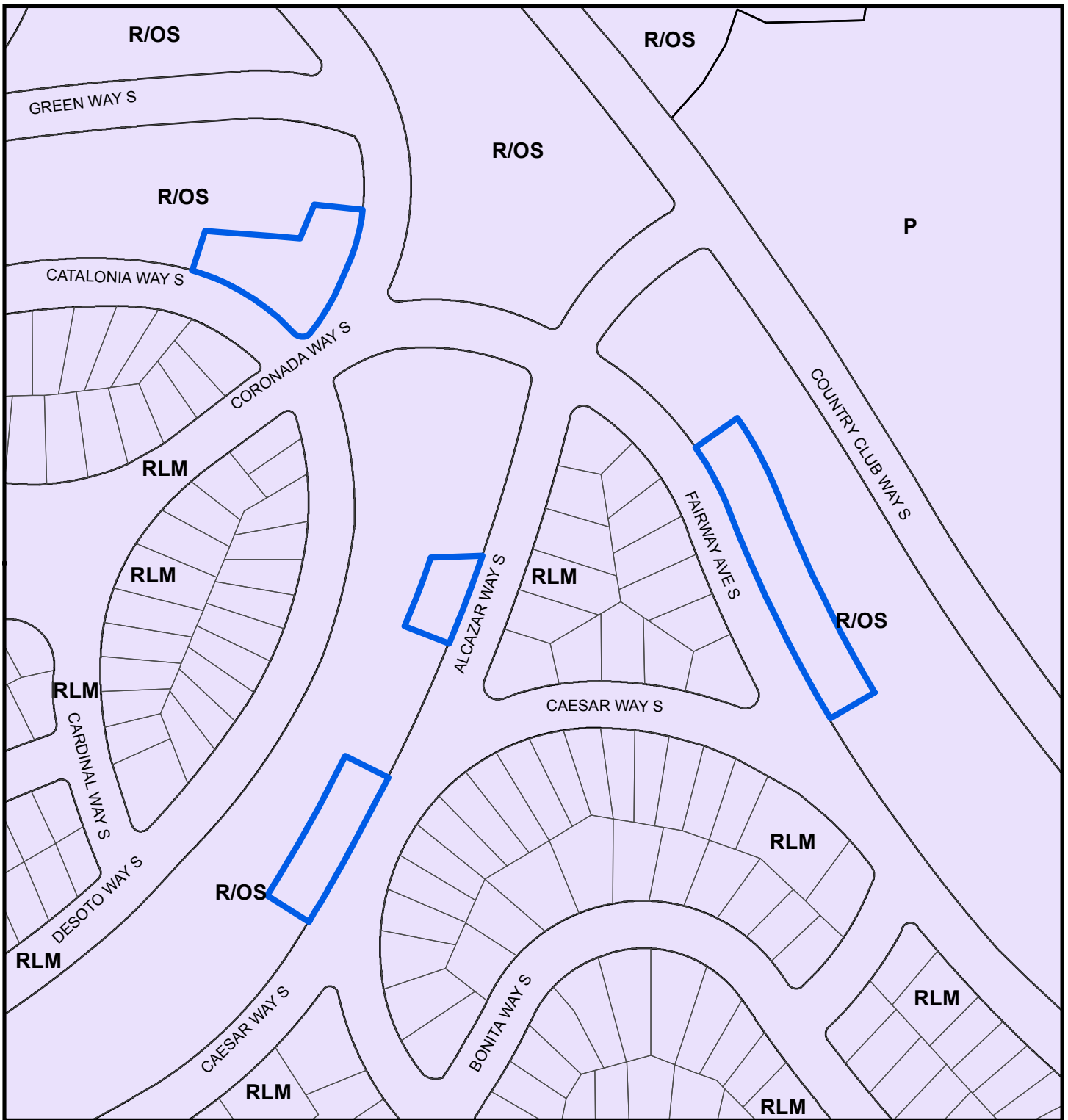
FROM: Recreation/Open Space

AREA: 4.1 Acres

JURISDICTION: St. Petersburg

TO: Residential Low Medium





Map 2 - Current Countywide Plan Map & Jurisdictional Map

CASE #: CW19-02


FROM: Recreation/Open Space

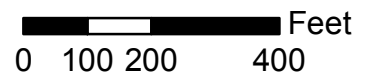
AREA: 4.1 Acres

JURISDICTION: St. Petersburg

TO: Residential Low Medium

LEGEND:

 St Petersburg





Map 3 - Aerial


CASE #: CW19-02

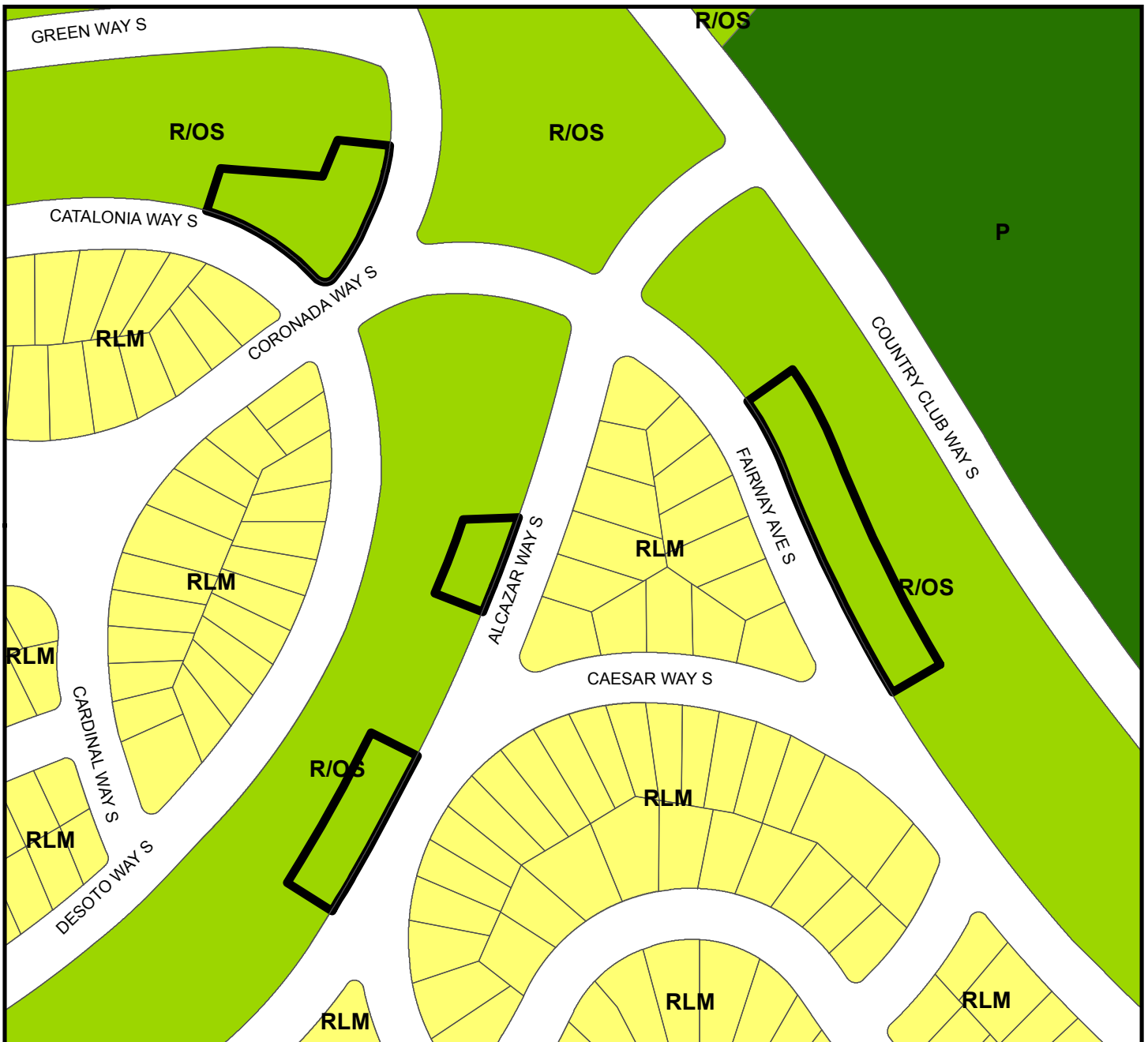
FROM: Recreation/Open Space

AREA: 4.1 Acres

JURISDICTION: St. Petersburg

TO: Residential Low Medium





Countywide Plan Map Categories

- Residential Low Medium
- Preservation
- Recreation/Open Space

Map 4 - Current Countywide Plan Map

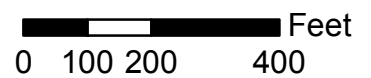
CASE #: CW19-02

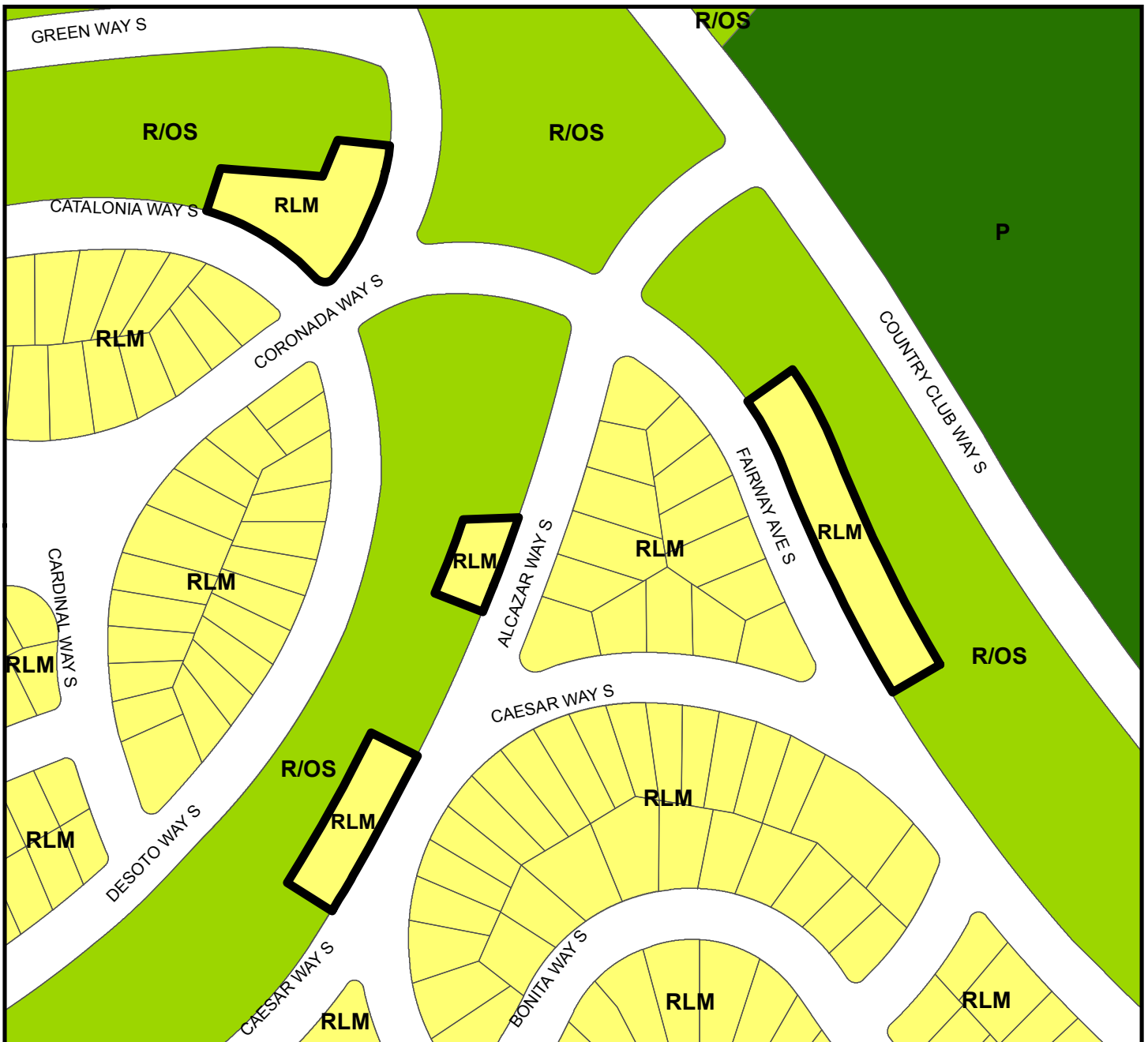
FROM: Recreation/Open Space

AREA: 4.1 Acres

JURISDICTION: St. Petersburg

TO: Residential Low Medium





Countywide Plan Map Categories

Residential Low Medium
 Recreation/Open Space
 Preservation

Map 5 - Proposed Countywide Plan Map

CASE #: CW19-02

FROM: Recreation/Open Space

AREA: 4.1 Acres

JURISDICTION: St. Petersburg

TO: Residential Low Medium

