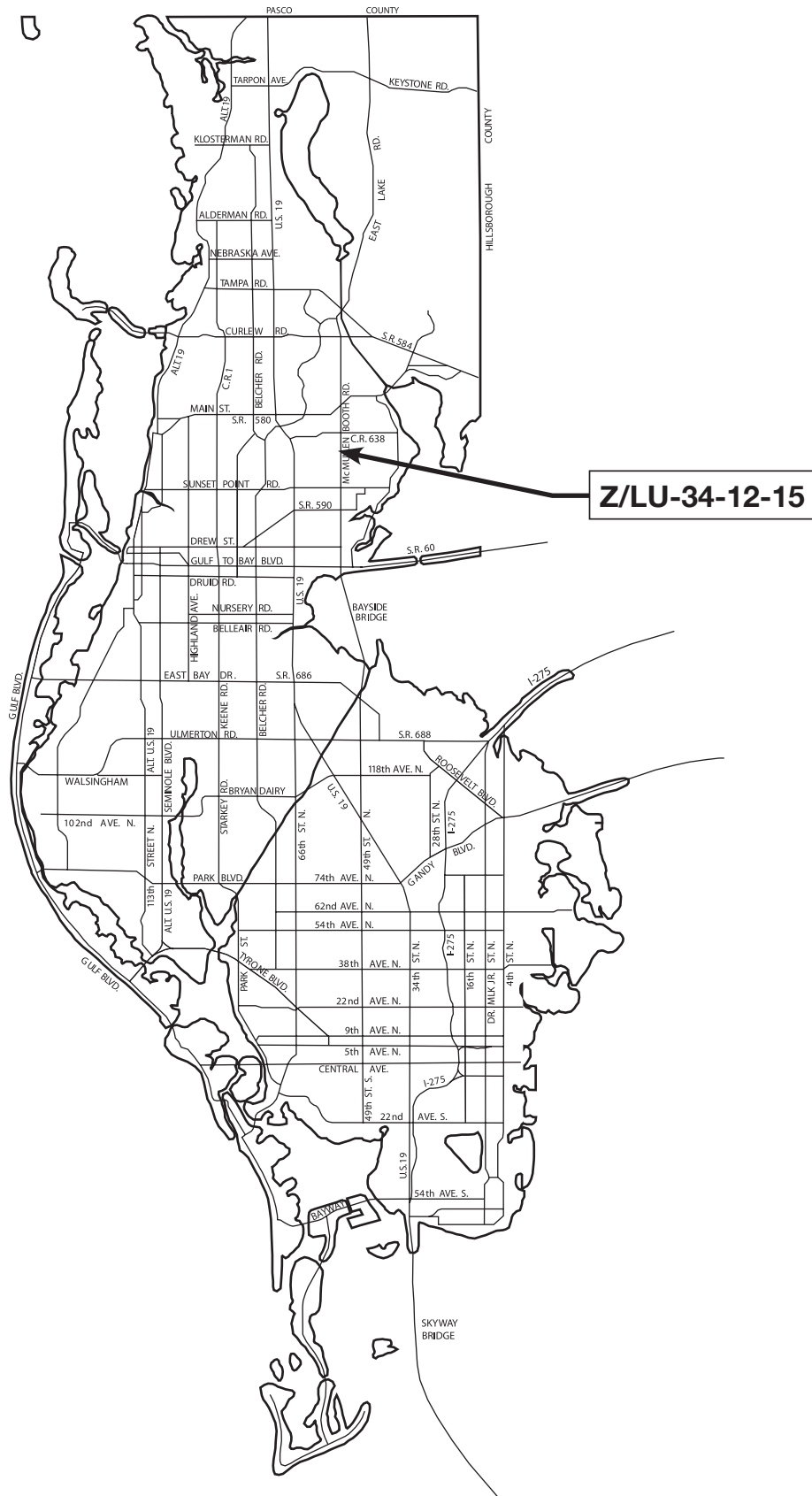


LOCATION MAP



MAP-1

Z/LU-34-12-15

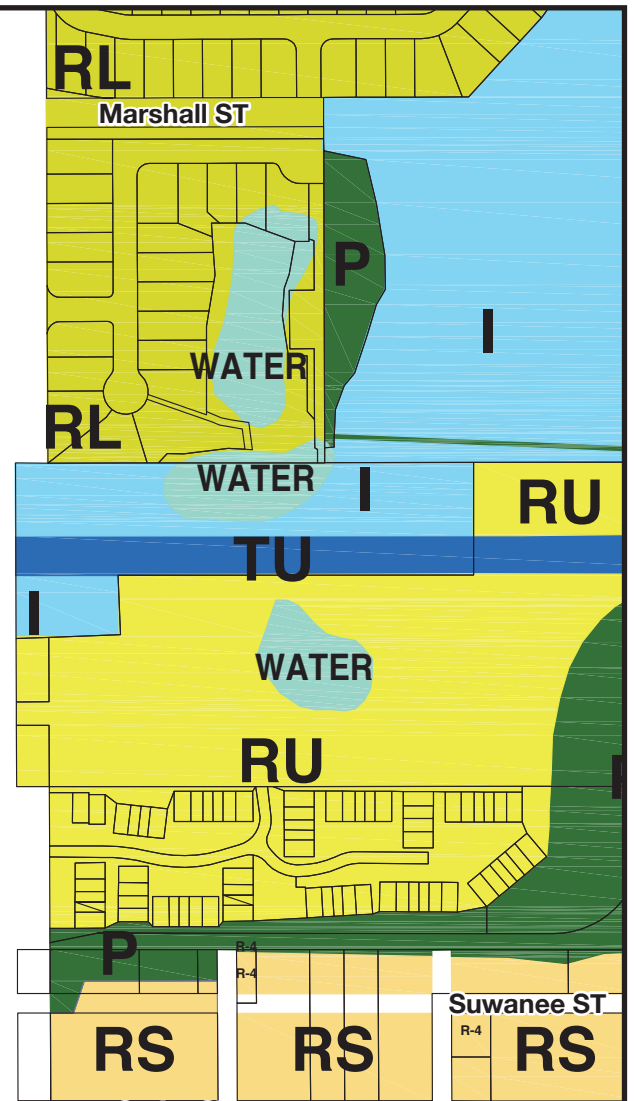
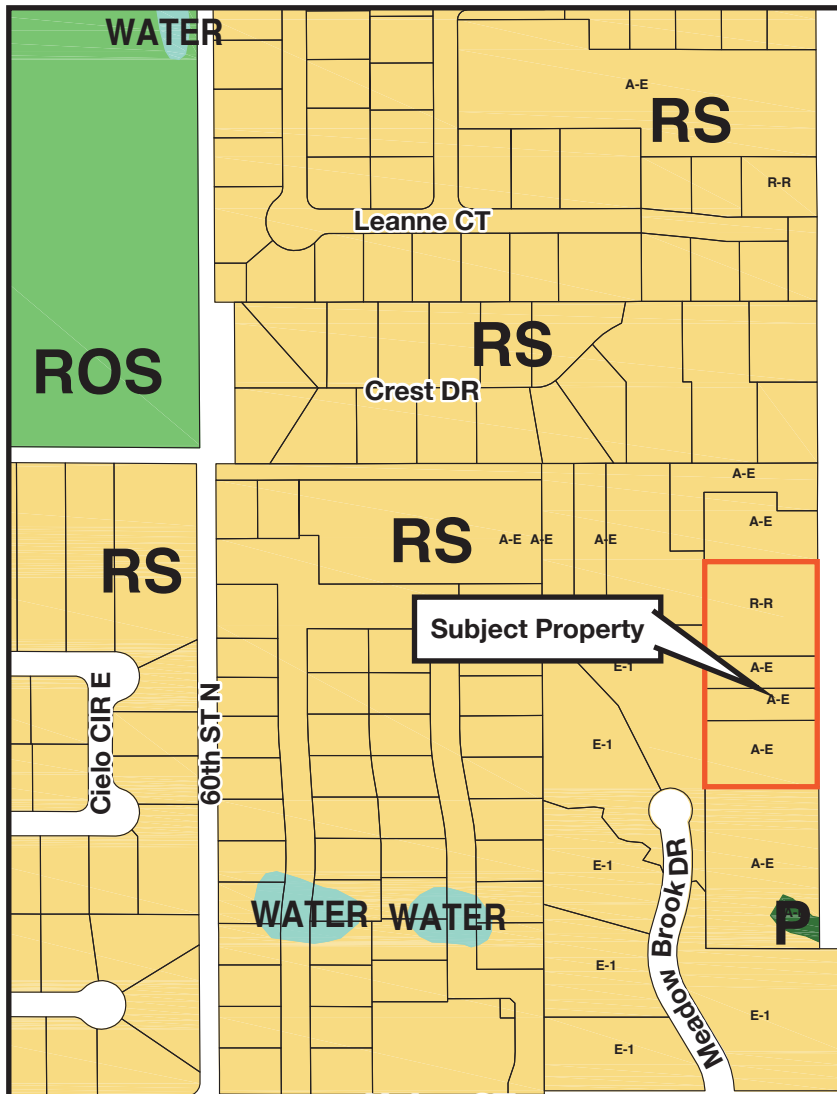
Zoning From: A-From: A-E, Agricultural Estate Residential & R-R, Rural Residential
To: IL-CO, Institutional Limited - Conditional Overlay

Land Use From: Residential Suburban
To: Institutional

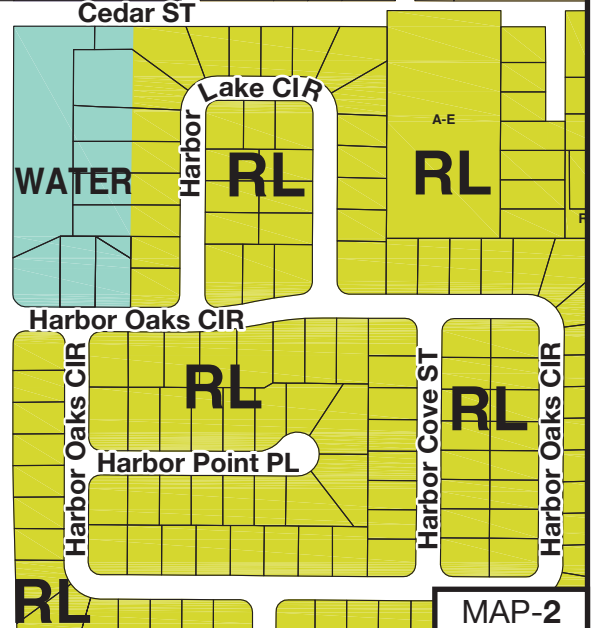
Parcel I.D. 33/28/16/00000/330/0400, 0500, 0510 & 0600
Prepared by: Pinellas County Planning Department October 2015

Conditional Overlay limiting the use of the property to an assisted living facility with a maximum of 60 beds, inclusive of services defined by the State as independent living, assisted living care, skilled nursing care, extended congregate care, long-term care and/or memory care, and including rehabilitative and physician support services for occupants of the 60 beds of the facility; provided, however, that no such services shall be provided for external patients who are not occupants of the 60 beds of the facility.





McMullen Booth RD



MAP-2

FUTURE LAND USE PINELLAS COUNTY, FLORIDA

Residential

- Residential Suburban
- Residential Low
- Residential Urban

Mixed Use

- Residential / Office Limited

Public / Semi-Public

- Preservation
- Recreation / Open-Space
- Institutional
- Transportation / Utility

Z/LU-34-12-15

Zoning

From: A-From: A-E, Agricultural Estate Residential & R-R, Rural Residential
To: IL-CO, Institutional Limited - Conditional Overlay

Land Use

From: Residential Suburban
To: Institutional

Parcel I.D. 33/28/16/00000/330/0400, 0500, 0510 & 0600
Prepared by: Pinellas County Planning Department October 2015

Conditional Overlay limiting the use of the property to an assisted living facility with a maximum of 60 beds, inclusive of services defined by the State as independent living, assisted living care, skilled nursing care, extended congregate care, long-term care and/or memory care, and including rehabilitative and physician support services for occupants of the 60 beds of the facility; provided, however, that no such services shall be provided for external patients who are not occupants of the 60 beds of the facility.





MAP-3

Z/LU-34-12-15

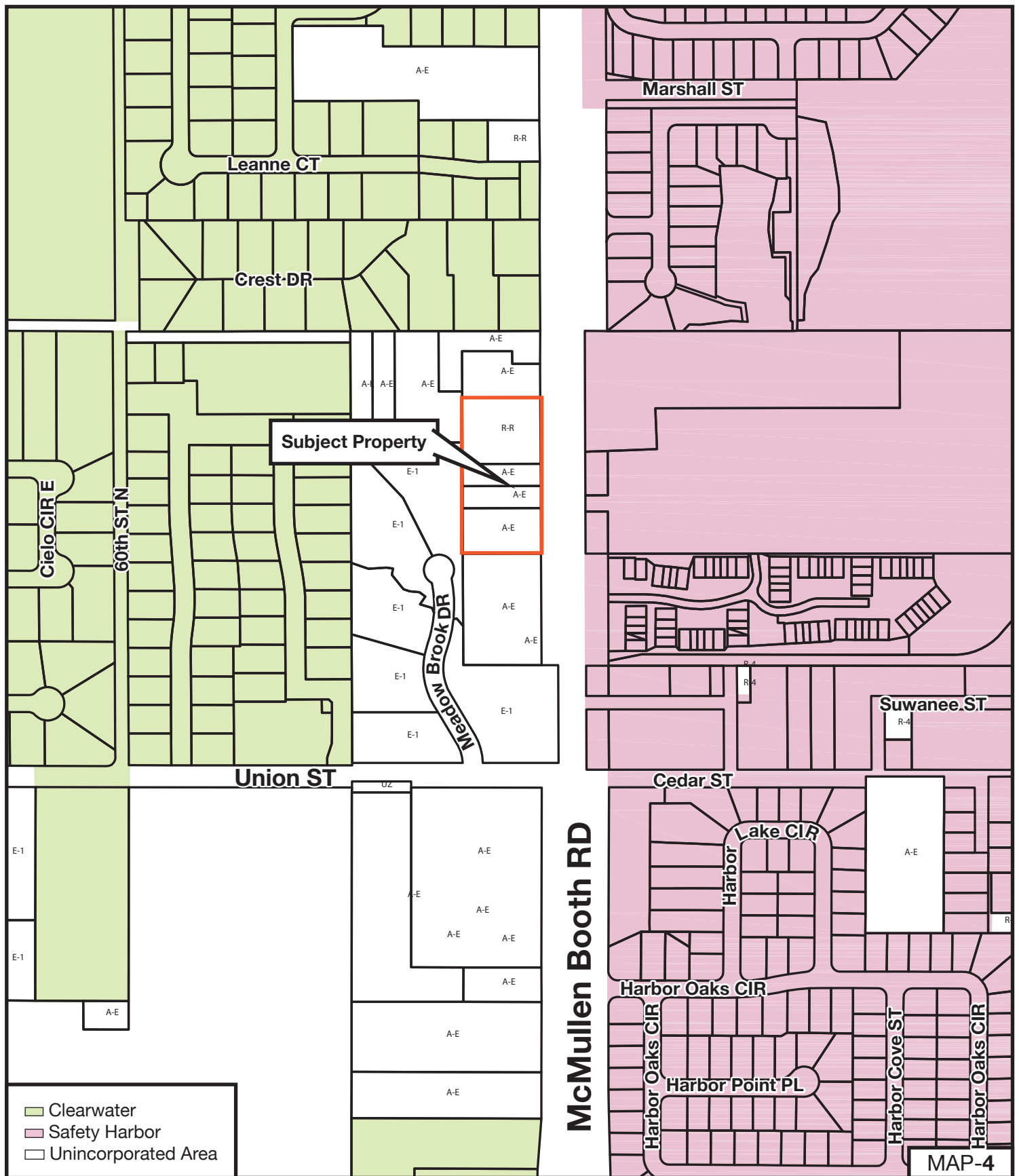
Zoning From: A-From: A-E, Agricultural Estate Residential & R-R, Rural Residential
To: IL-CO, Institutional Limited - Conditional Overlay

Land Use From: Residential Suburban
To: Institutional

Parcel I.D. 33/28/16/00000/330/0400, 0500, 0510 & 0600
Prepared by: Pinellas County Planning Department October 2015

Conditional Overlay limiting the use of the property to an assisted living facility with a maximum of 60 beds, inclusive of services defined by the State as independent living, assisted living care, skilled nursing care, extended congregate care, long-term care and/or memory care, and including rehabilitative and physician support services for occupants of the 60 beds of the facility; provided, however, that no such services shall be provided for external patients who are not occupants of the 60 beds of the facility.





Z/LU-34-12-15

Zoning From: A-From: A-E, Agricultural Estate Residential & R-R, Rural Residential
To: IL-CO, Institutional Limited - Conditional Overlay

Land Use From: Residential Suburban
To: Institutional

Parcel I.D. 33/28/16/00000/330/0400, 0500, 0510 & 0600
Prepared by: Pinellas County Planning Department October 2015

Conditional Overlay limiting the use of the property to an assisted living facility with a maximum of 60 beds, inclusive of services defined by the State as independent living, assisted living care, skilled nursing care, extended congregate care, long-term care and/or memory care, and including rehabilitative and physician support services for occupants of the 60 beds of the facility; provided, however, that no such services shall be provided for external patients who are not occupants of the 60 beds of the facility.



