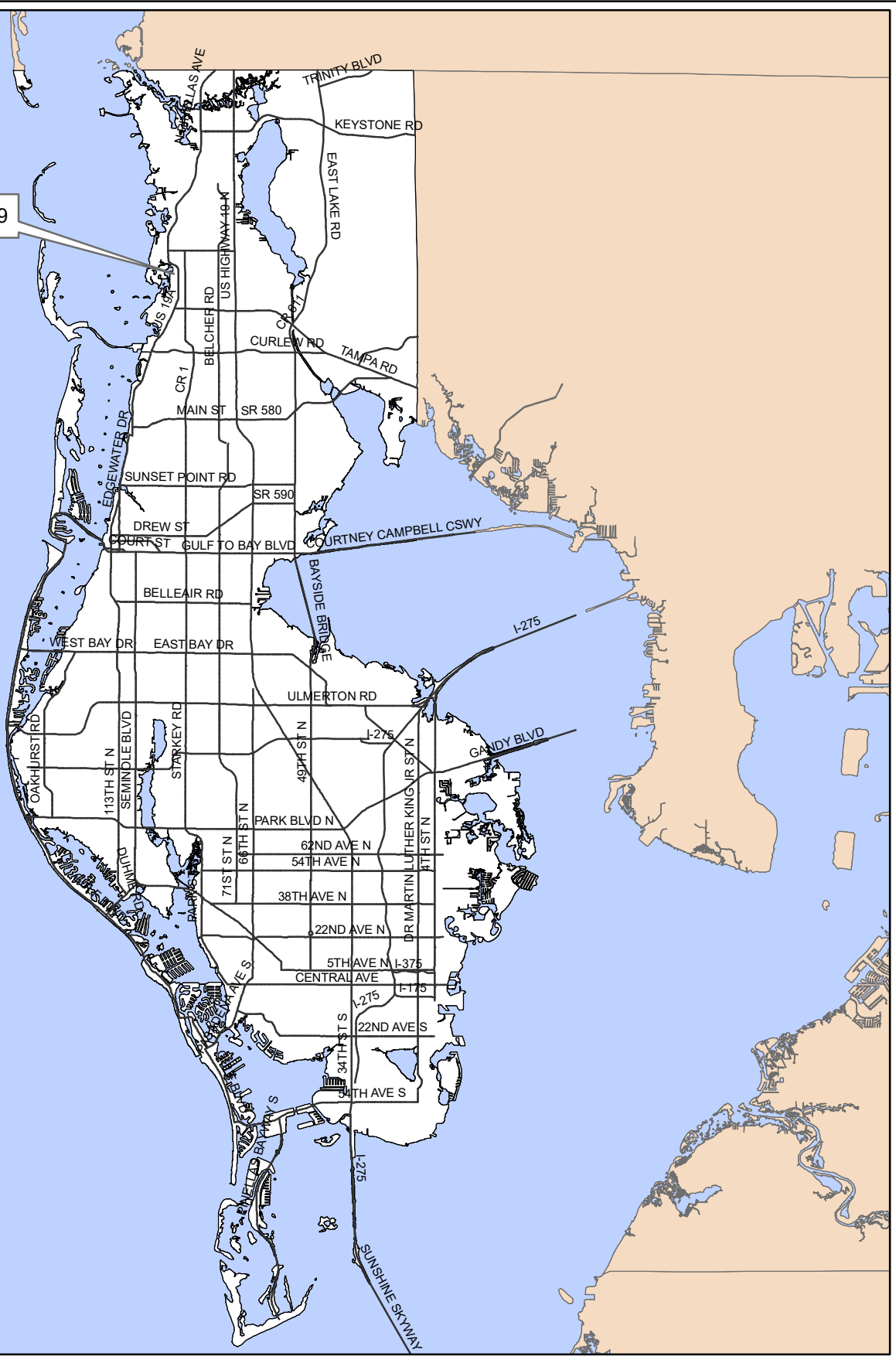


DMP-09-06-19



Surrounding Counties

DMP-09-06-19 Location Map

Establishment of a new Development Master Plan (DMP) for a Residential Planned Development (RPD) zoned property



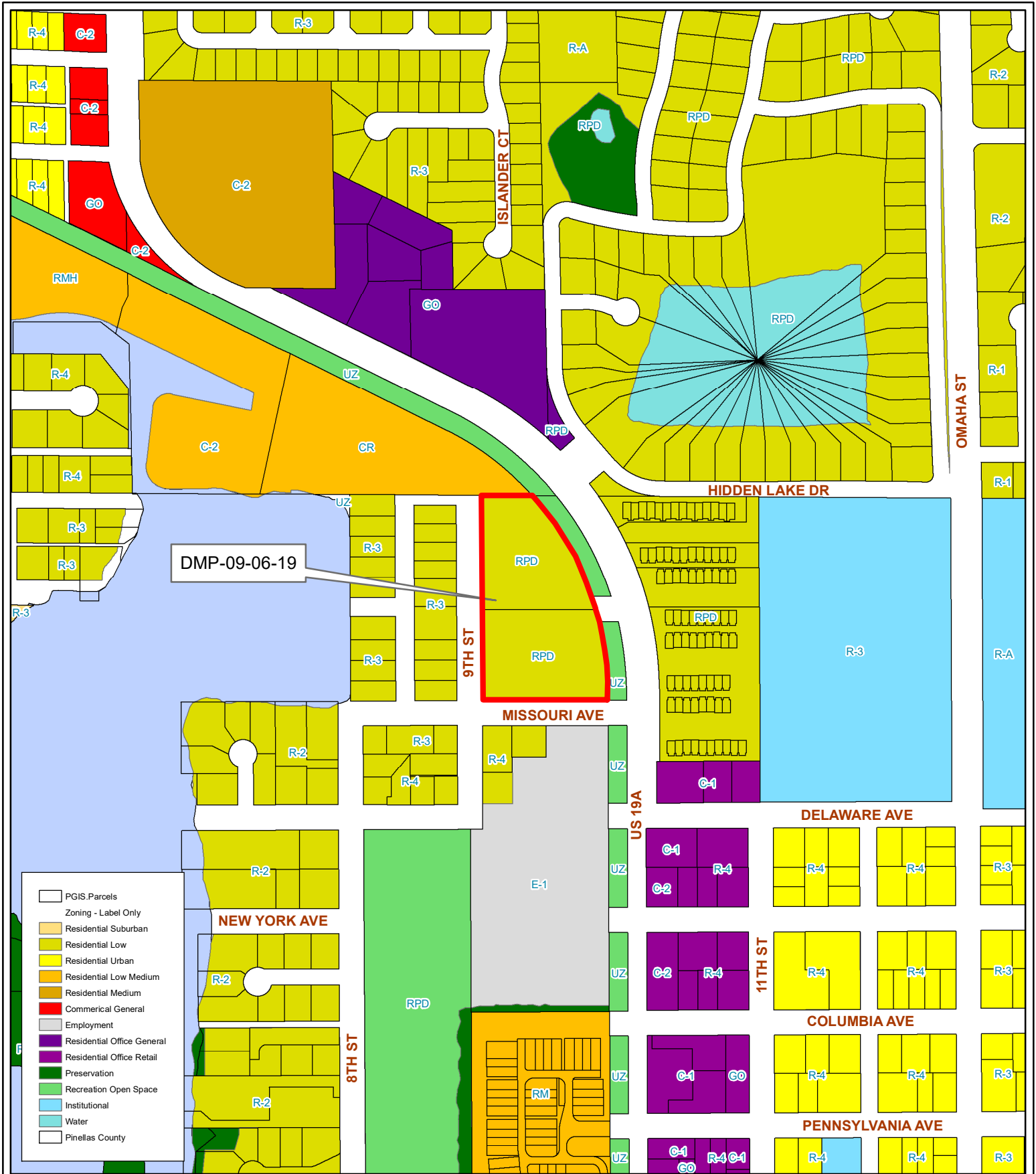
02/28/15/82278/000/0300 & 01/28/15/88560/011/0001

Prepared by: Pinellas County Planning Department



Date: 05/02/2019

1 inch = 4.5 miles



- PGIS Parcels
- Zoning - Label Only
- Residential Suburban
- Residential Low
- Residential Urban
- Residential Low Medium
- Residential Medium
- Commercial General
- Employment
- Residential Office General
- Residential Office Retail
- Preservation
- Recreation Open Space
- Institutional
- Water
- Pinellas County

DMP-09-06-19
Current Land Use & Zoning

Establishment of a new Development Master Plan (DMP) for a Residential Planned Development (RPD) zoned property

02/28/15/82278/000/0300 & 01/28/15/88560/011/0001

Prepared by: Pinellas County Planning Department



Date: 05/02/2019



1 inch = 0.08 miles



DMP-09-06-19

Aerial Map

Establishment of a new Development Master Plan (DMP) for a Residential Planned Development (RPD) zoned property

02/28/15/82278/000/0300 & 01/28/15/88560/011/0001

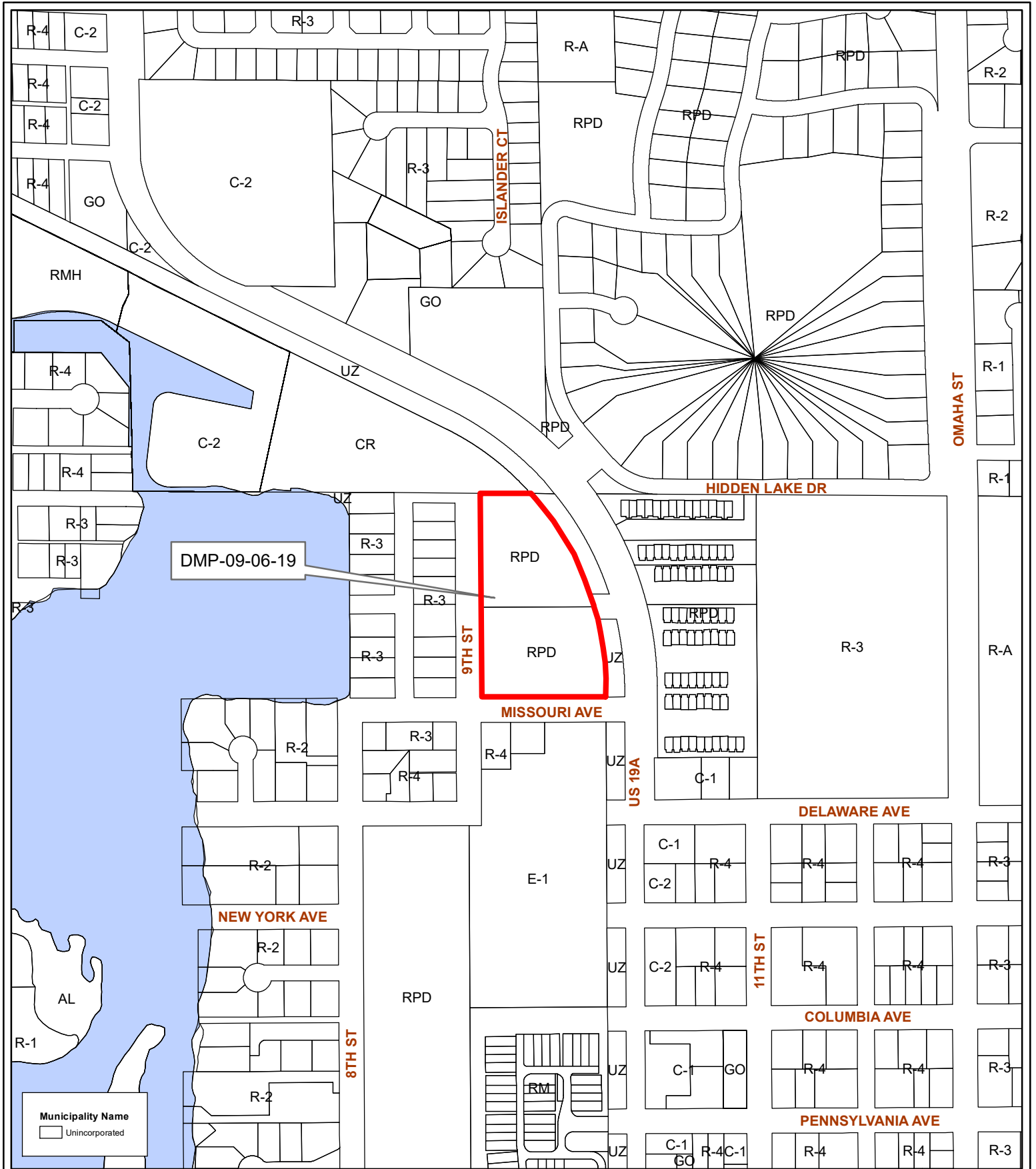
Prepared by: Pinellas County Planning Department



Date: 05/02/2019



1 inch = 0.08 miles



DMP-09-06-19

Municipal Map

Establishment of a new Development Master Plan (DMP) for a Residential Planned Development (RPD) zoned property

02/28/15/82278/000/0300 & 01/28/15/88560/011/0001

Prepared by: Pinellas County Planning Department



Date: 05/02/2019



1 inch = 0.08 miles