

CERTIFICATION OF FINANCIAL RESPONSIBILITY FOR LOCAL GOVERNMENT

_____, a unit of local government of the State of Florida, hereby certifies that it has unconditionally obligated itself to have the financial resources necessary to close, plug, and abandon its underground injection well(s) and related monitoring wells, as required by Chapter 62-528, Florida Administrative Code. It is further understood that the cost estimate to conduct plugging and abandonment, established on _____, shall be updated thirty (30) months after the date of permit issuance and this obligation shall incorporate accumulated inflation costs. An increase exceeding 10 percent compared with the amount stated below shall require submission of an updated certification form.

Injection Wells and Monitoring Wells Covered By This Agreement:
(attach additional sheet if necessary)

Facility Name: _____

Facility Address: _____

Facility Contact: _____

Phone Number: _____

Latitude/Longitude of Injection Well(s): _____

Current Permit Number: _____

Current Plugging and Abandonment Cost Estimate: _____
(total for all injection and monitoring wells)

It is hereby understood that the cancellation of this certification may not take place without the prior written consent of the Secretary of the Florida Department of Environmental Protection.

Dave Eggers
(Signature)

NOTARY: See Next Page

Dave Eggers
(Print Name)

Chair
(Title)

April 17, 2026
(Date)



ATTEST: KEN BURKE, CLERK

By: [Signature]

APPROVED AS TO FORM

By: Miles Belknap
Office of the County Attorney

Notary Form

State of Florida

County of: Pinellas

Sworn to (or affirmed) and subscribed before me this 17th day of April, 2026

by Dave Eggers
(Name of person making statement)

Personally known to me X

OR

Produced the following identification _____

Teresa M. Ribble

Notary Signature

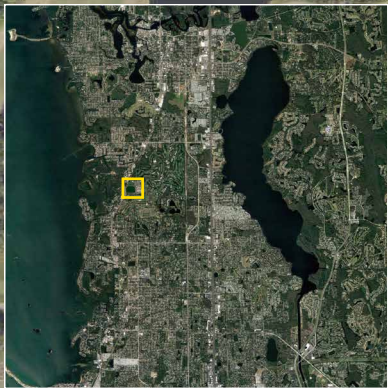
Teresa M. Ribble

Print, Type, or Stamp Commissioned Name of Notary Public

Apply Seal of Notary Public below - State of Florida



TERESA M. RIBBLE
Commission # HH 523626
Expires May 2, 2028



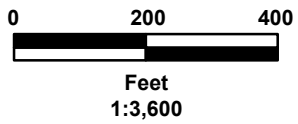
Monitor Well
 28° 6'41.69"N
 82°45'49.40"W


EW-1
 28° 6'40.77"N
 82°45'49.34"W

Reject
 Storage Pond

Reclaimed
 Storage Pond

EW-1 Current Location



 Project Boundary



Site Map Revised