

**Map 1 - Location**

**CASE #:** CW16-26

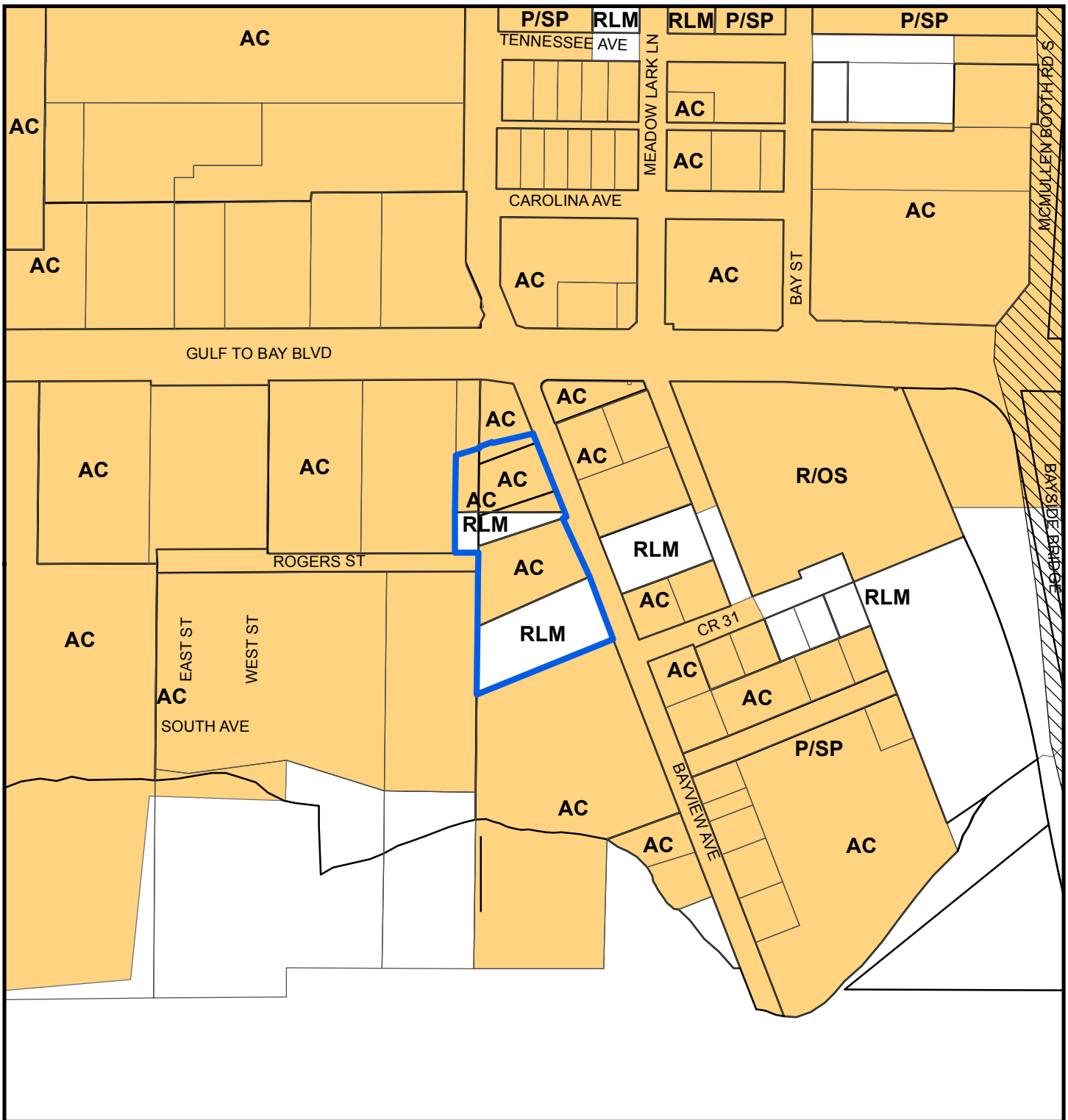
**FROM:** Activity Center and Residential Low Medium

**AREA:** 2.6 Acres

**JURISDICTION:** Clearwater

**TO:** Activity Center








**Map 2 - Current Countywide Plan Map & Jurisdictional Map**

**CASE #:** CW16-26      **FROM:** Activity Center and Residential Low Medium      **AREA:** 2.6 Acres

**JURISDICTION:** Clearwater      **TO:** Activity Center

**LEGEND:**  
 Clearwater  
 Unincorporated





**Map 3 - Aerial**


**CASE #:** CW16-26

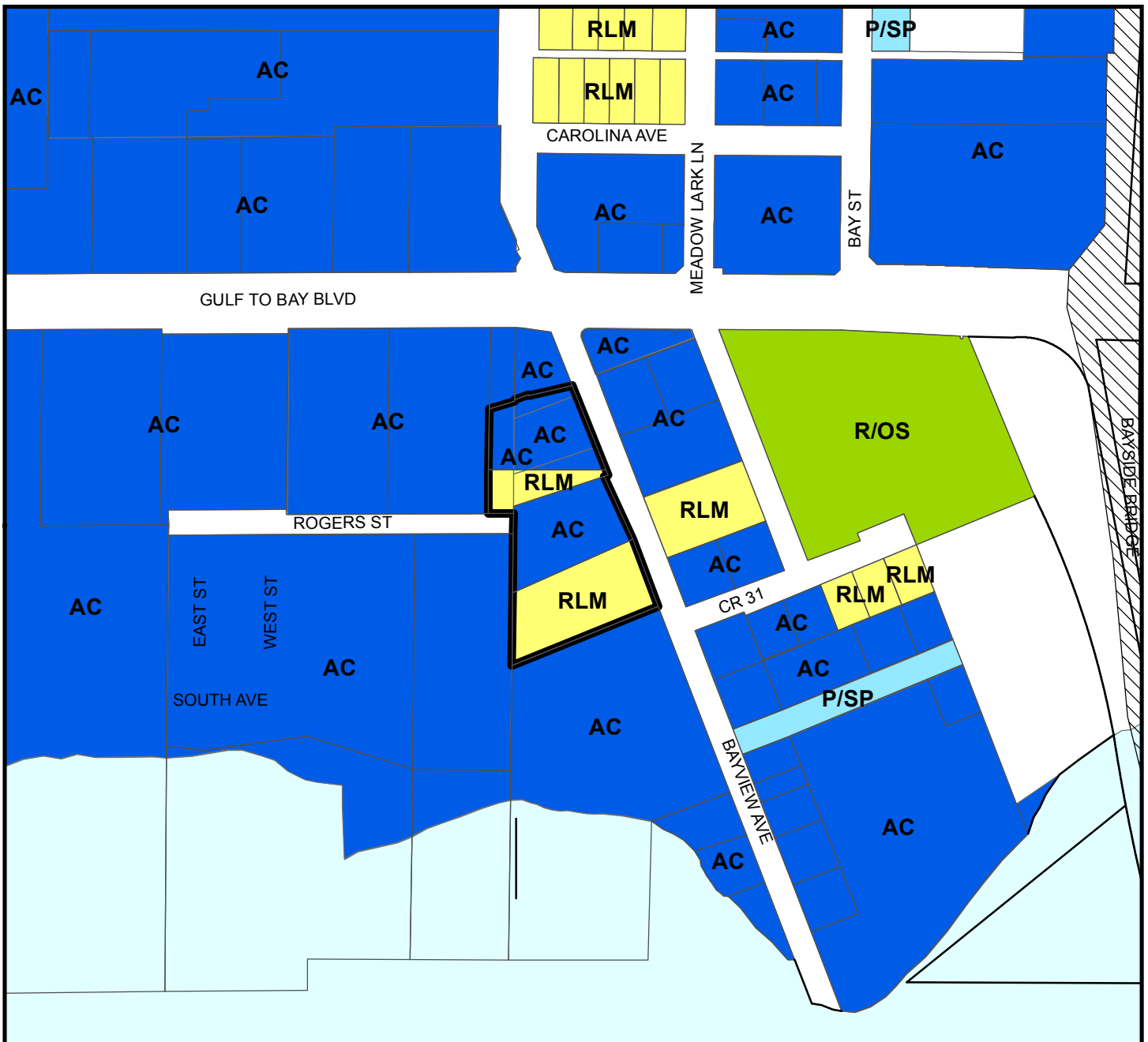
**FROM:** Activity Center and Residential Low Medium

**AREA:** 2.6 Acres

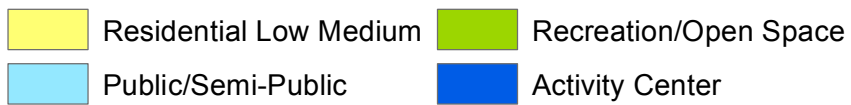
**JURISDICTION:** Clearwater

**TO:** Activity Center






### Countywide Plan Map Categories

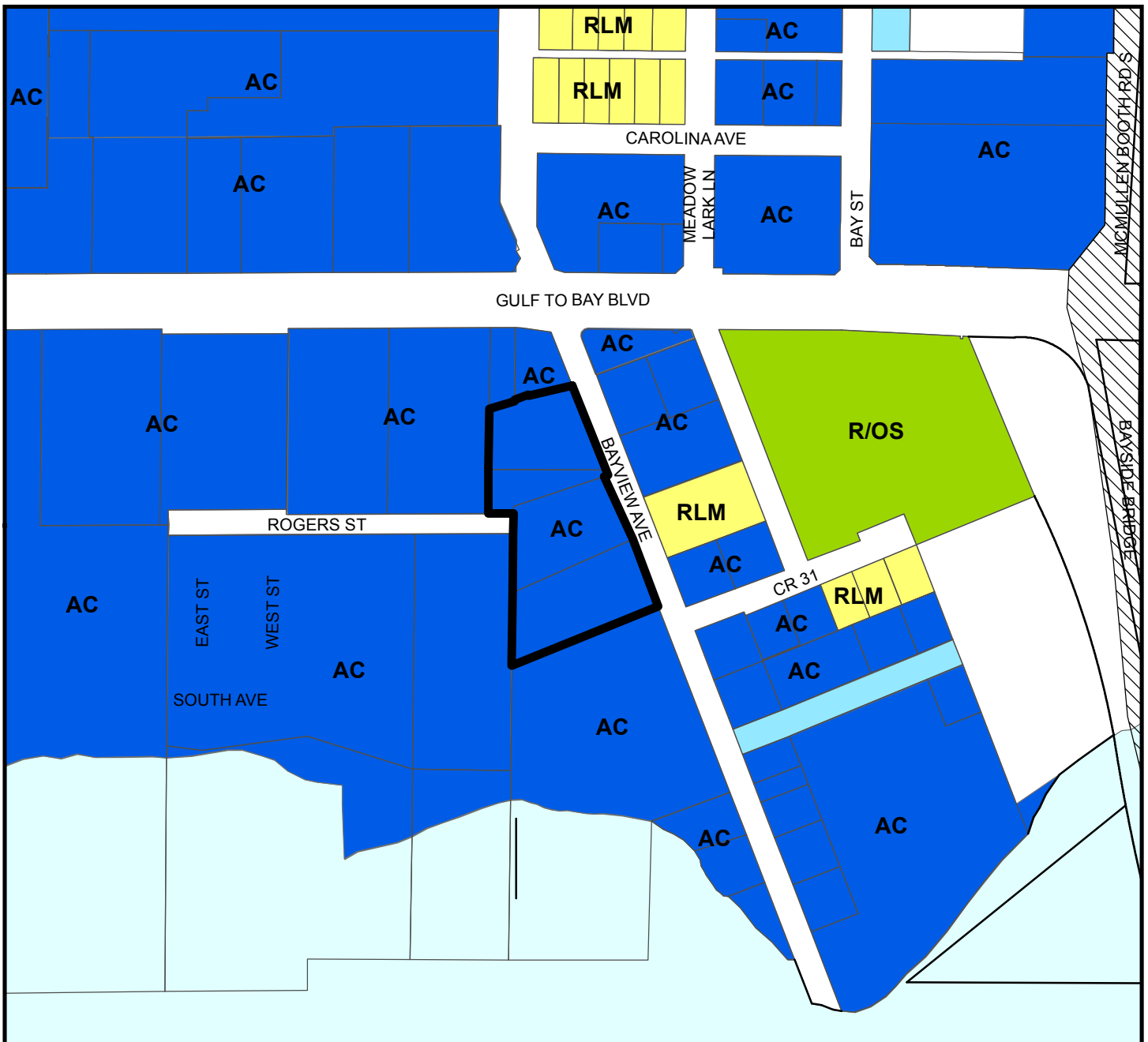


### Map 4 - Current Countywide Plan Map





CASE #: CW16-26      FROM: Activity Center and Residential Low Medium      AREA: 2.6 Acres

JURISDICTION: Clearwater      TO: Activity Center





### Countywide Plan Map Categories

- |  |   |
|--|---|
|  Residential Low Medium |  Recreation/Open Space |
|  Public/Semi-Public     |  Activity Center       |

### Map 5 - Proposed Countywide Plan Map

CASE #: CW16-26 FROM: Activity Center and Residential Low Medium AREA: 2.6 Acres

JURISDICTION: Clearwater TO: Activity Center

