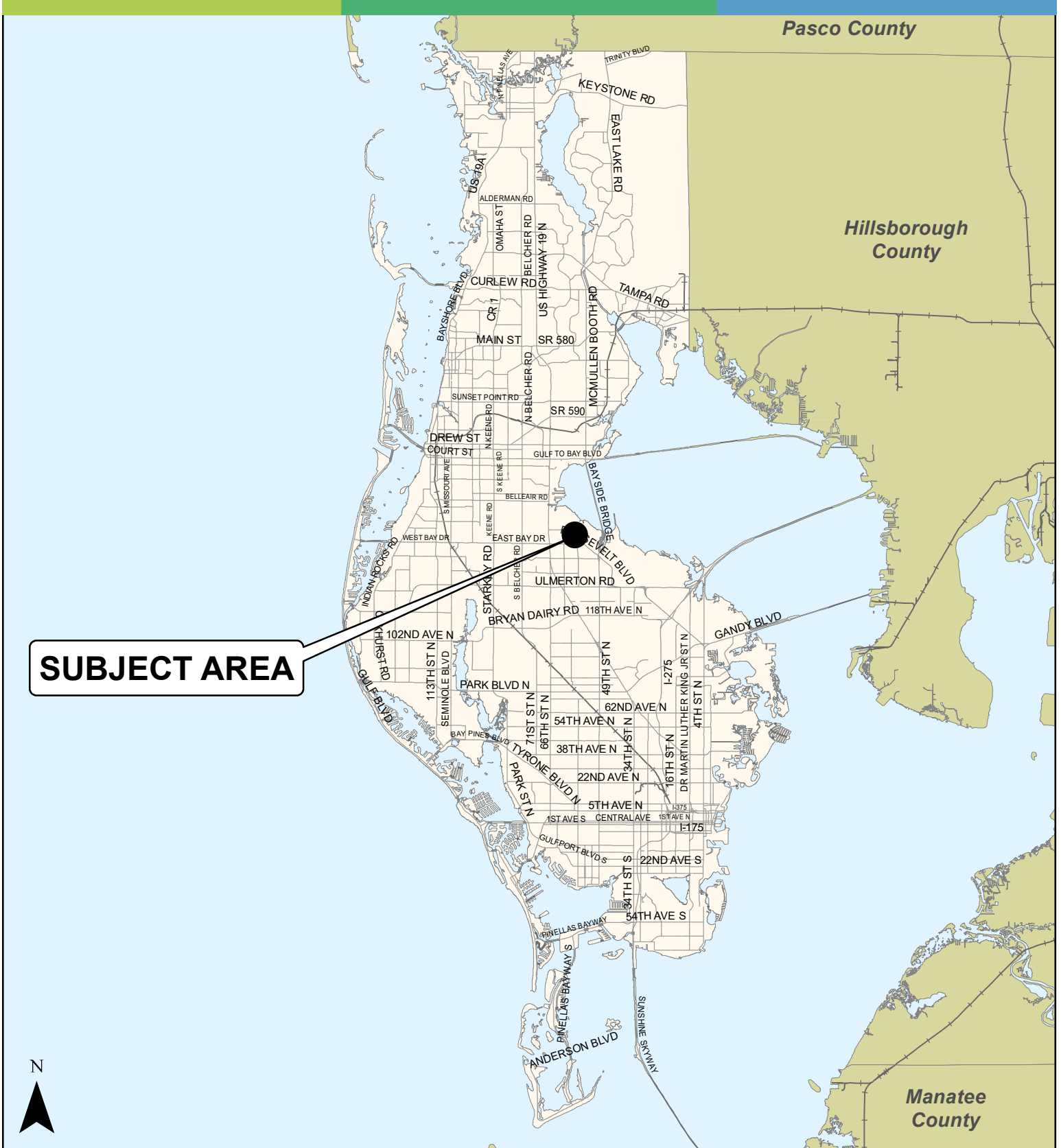


Case CW20-12

Map 1: Location Map

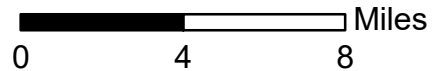


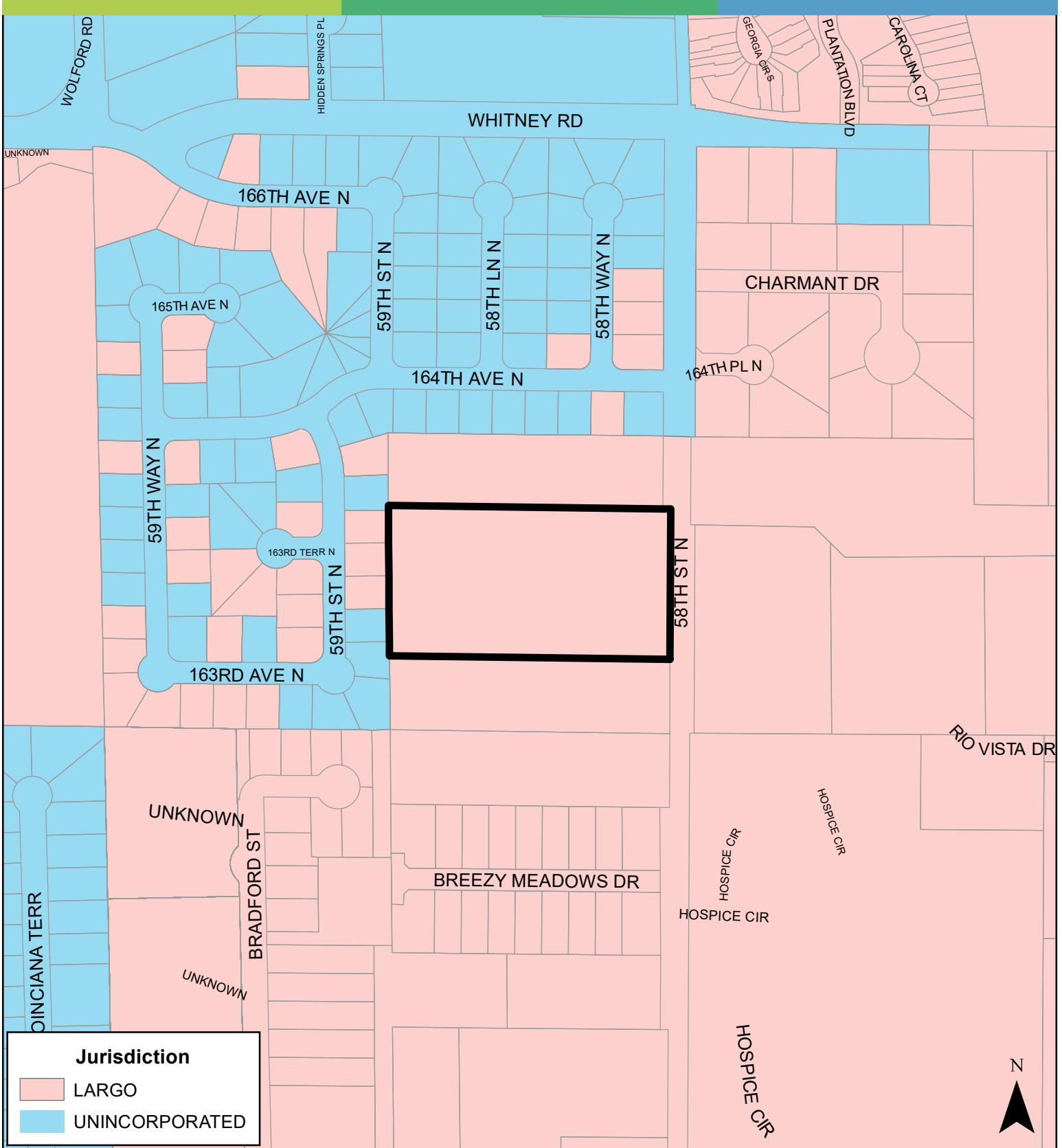
JURISDICTION: Largo

FROM: Public/Semi-Public

AREA: 5.012 Acres

TO: Residential Low Medium





Case CW20-12

Map 3: Aerial Map



JURISDICTION: Largo

FROM: Public/Semi-Public

AREA: 5.012 Acres

TO: Residential Low Medium

