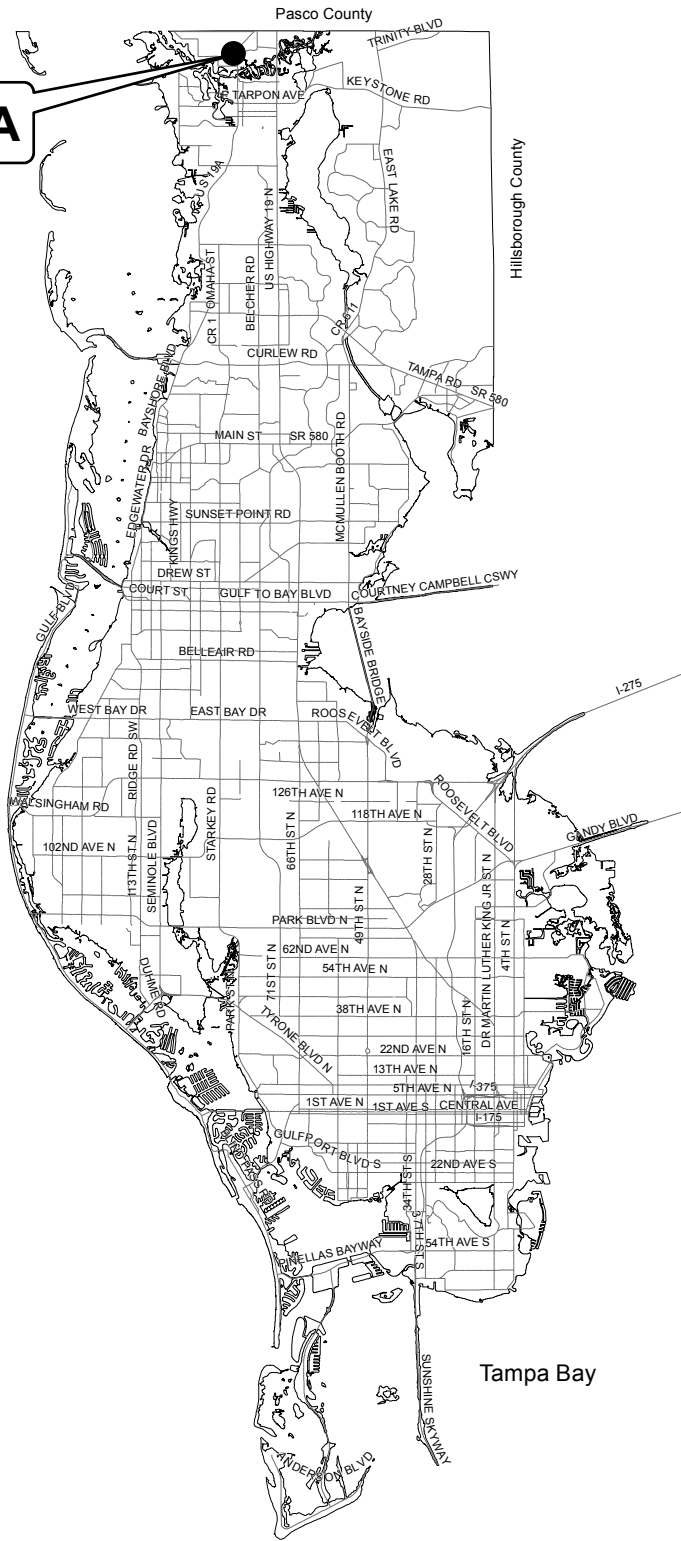


SUBJECT AREA



Map 1 - Location

CASE #: CW17-15

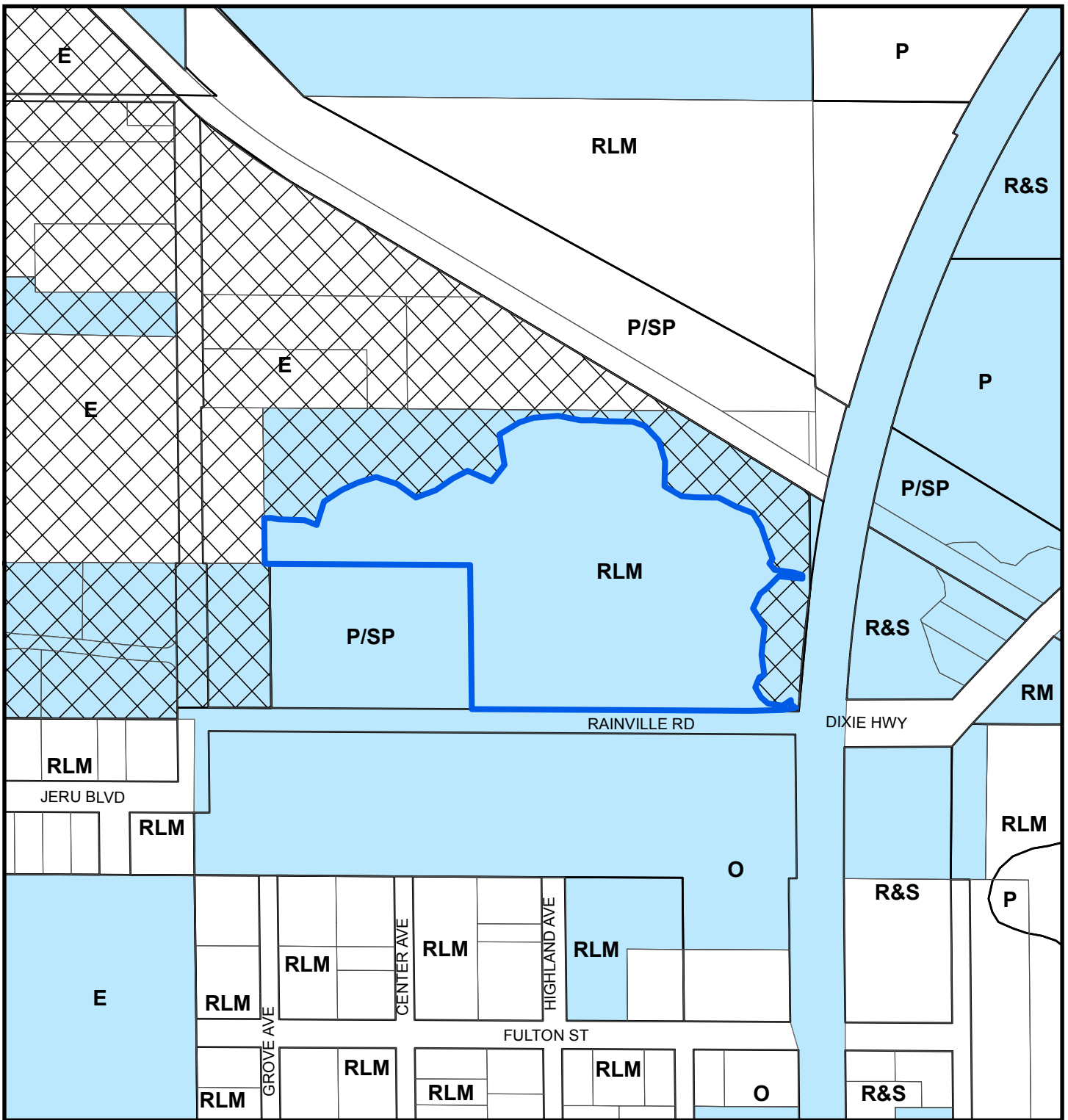
FROM: Residential Low Medium

AREA: 9.3 Acres

JURISDICTION: Tarpon Springs

TO: Employment





Map 2 - Current Countywide Plan Map & Jurisdictional Map

CASE #: CW17-15

FROM: Residential Low Medium

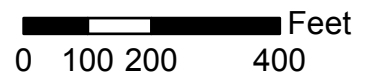
AREA: 9.3 Acres

JURISDICTION: Tarpon Springs

TO: Employment

LEGEND:

- Tarpon Springs
- Unincorporated





Map 3 - Aerial

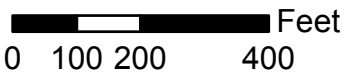
CASE #: CW17-15

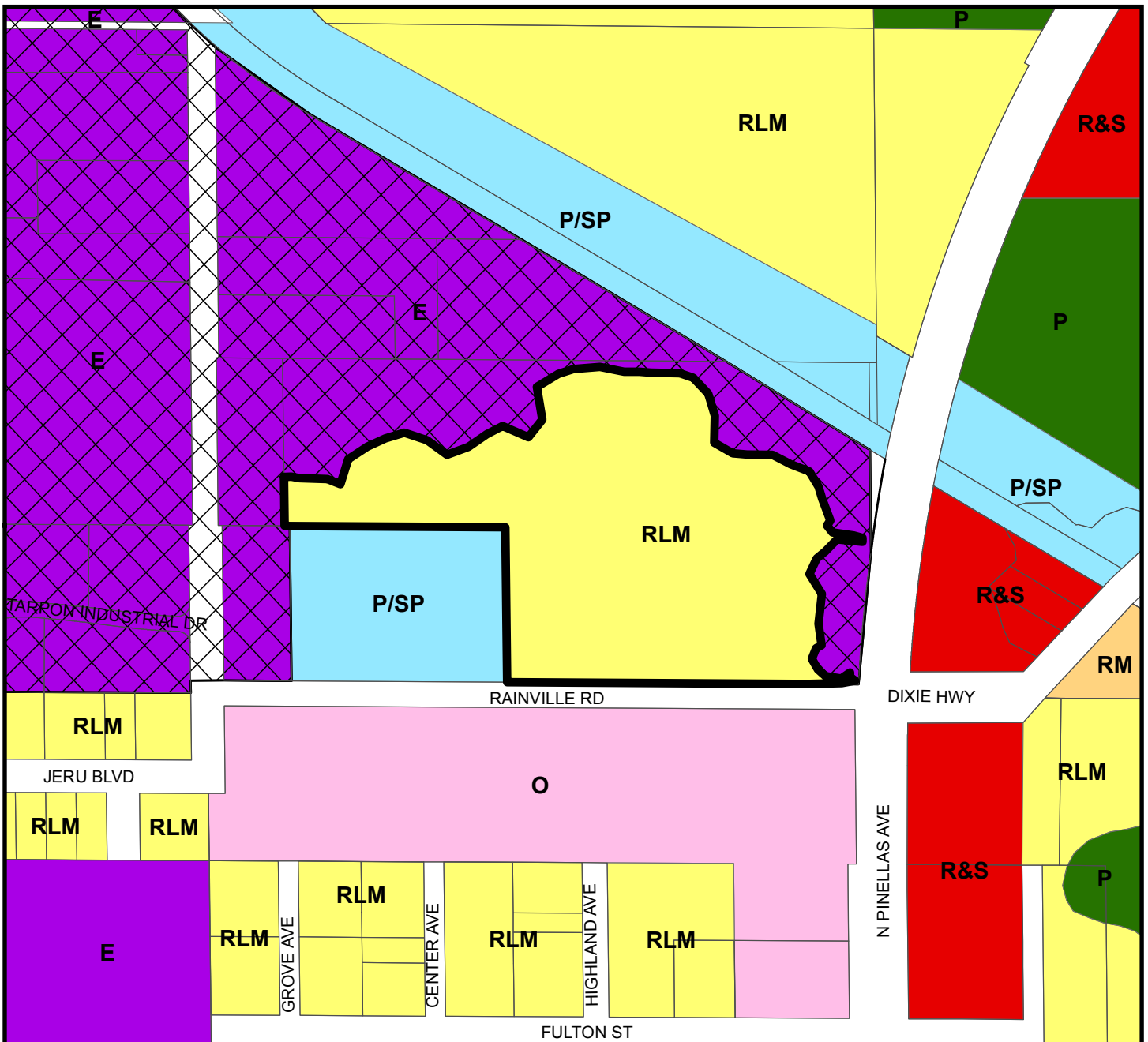
FROM: Residential Low Medium

AREA: 9.3 Acres



JURISDICTION: Tarpon Springs

TO: Employment





Countywide Plan Map Categories

- | | | |
|--|---|---|
|  Residential Low Medium |  Office |  Employment |
|  Residential Medium |  Retail & Services |  Public/Semi-Public |
| |  Preservation | |
| |  Target Employment Center | |

Map 4 - Current Countywide Plan Map

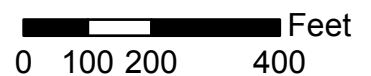
CASE #: CW17-15

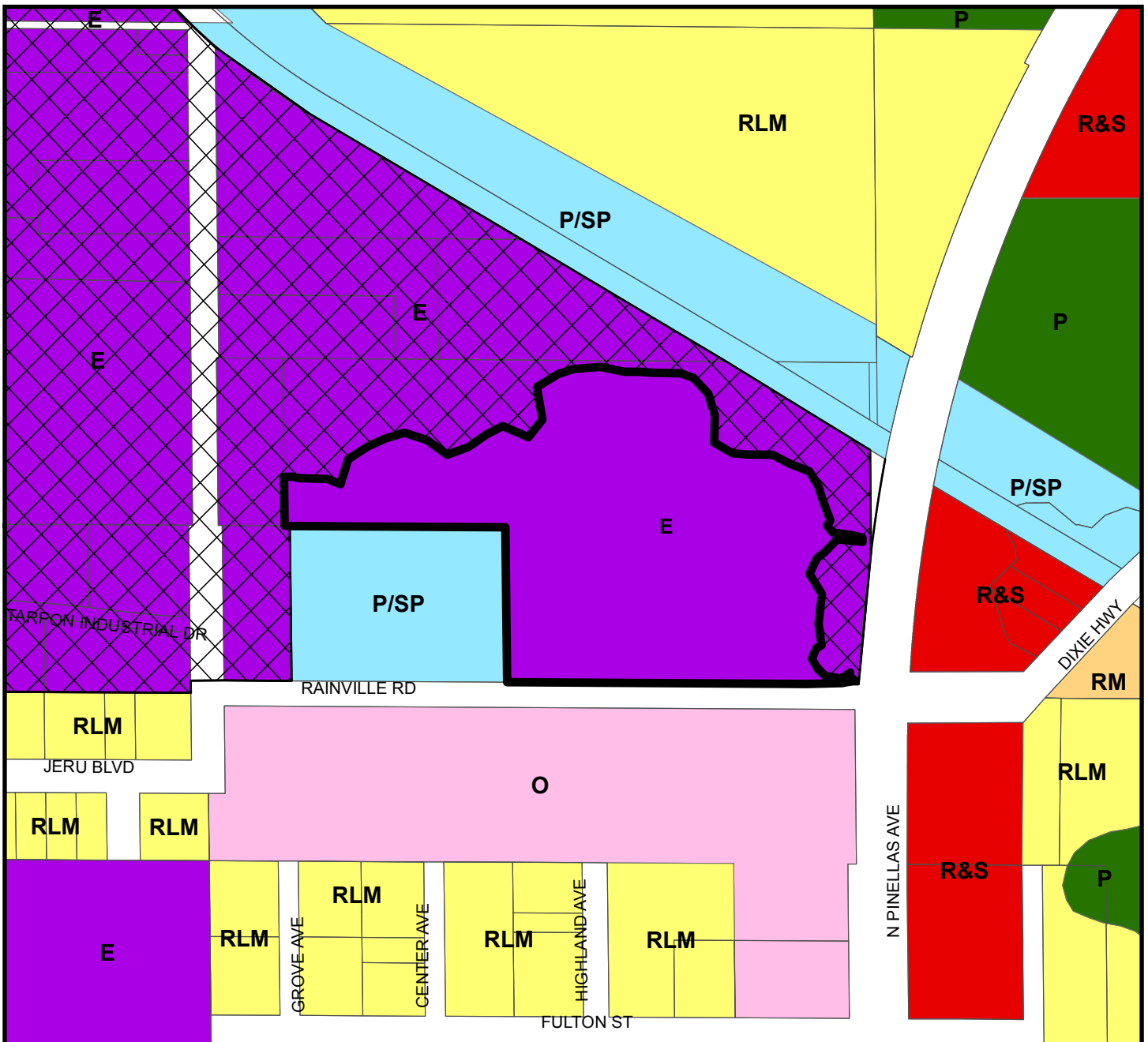
FROM: Residential Low Medium

AREA: 9.3 Acres









JURISDICTION: Tarpon Springs

TO: Employment





Countywide Plan Map Categories

- | | | |
|--|--|--|
|  Residential Low Medium |  Employment |  Target Employment Centers |
|  Residential Medium |  Public/Semi-Public | |
|  Office |  Preservation | |
|  Retail & Services | | |

Map 5 - Proposed Countywide Plan Map

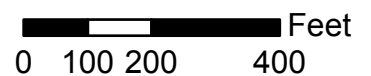
CASE #: CW17-15

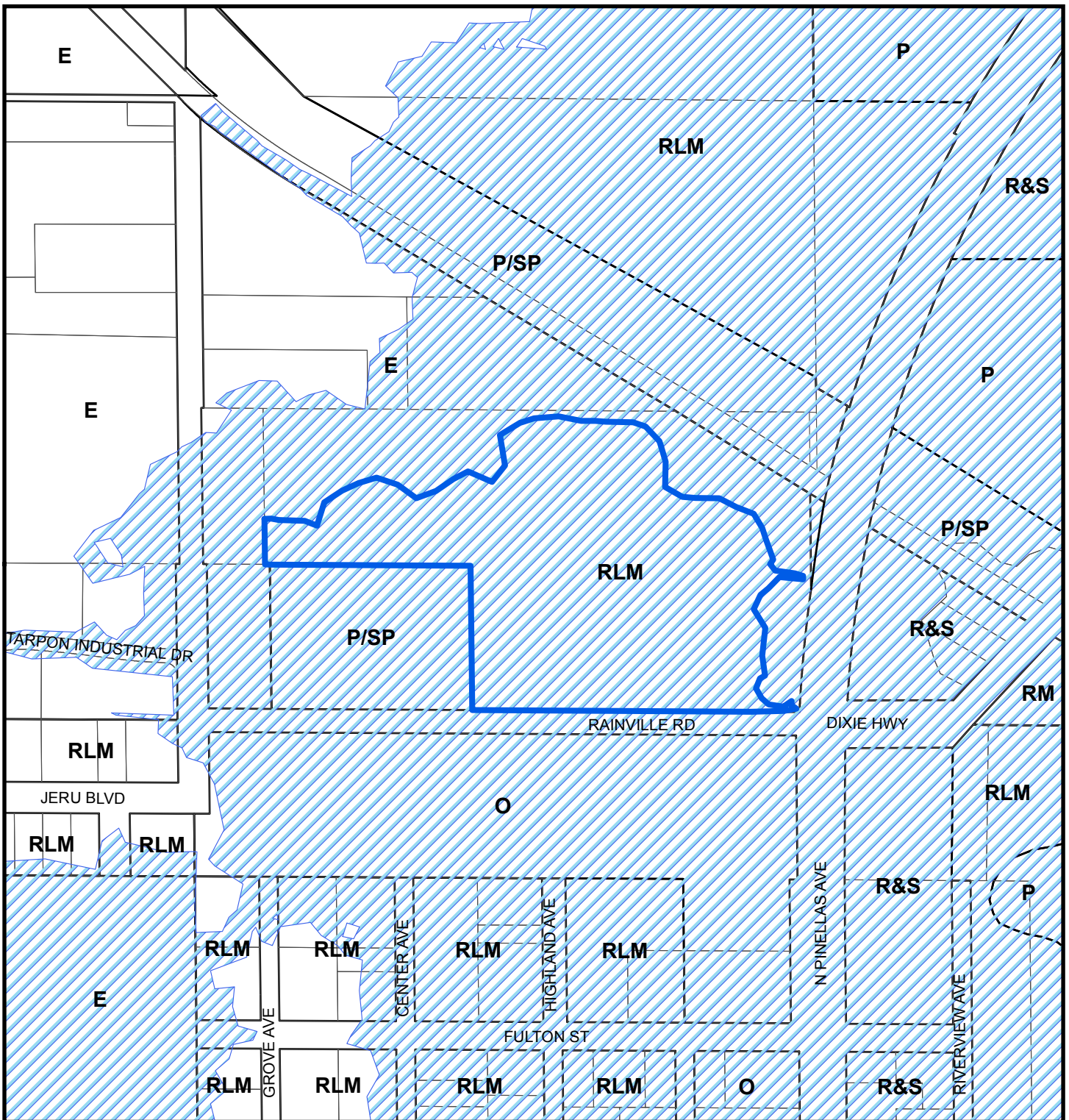
FROM: Residential Low Medium

AREA: 9.3 Acres

JURISDICTION: Tarpon Springs

TO: Employment





Map 6 - Coastal High Hazard Area (CHHA)

LEGEND:

 CHHA

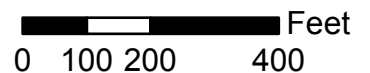
CASE #: CW17-15

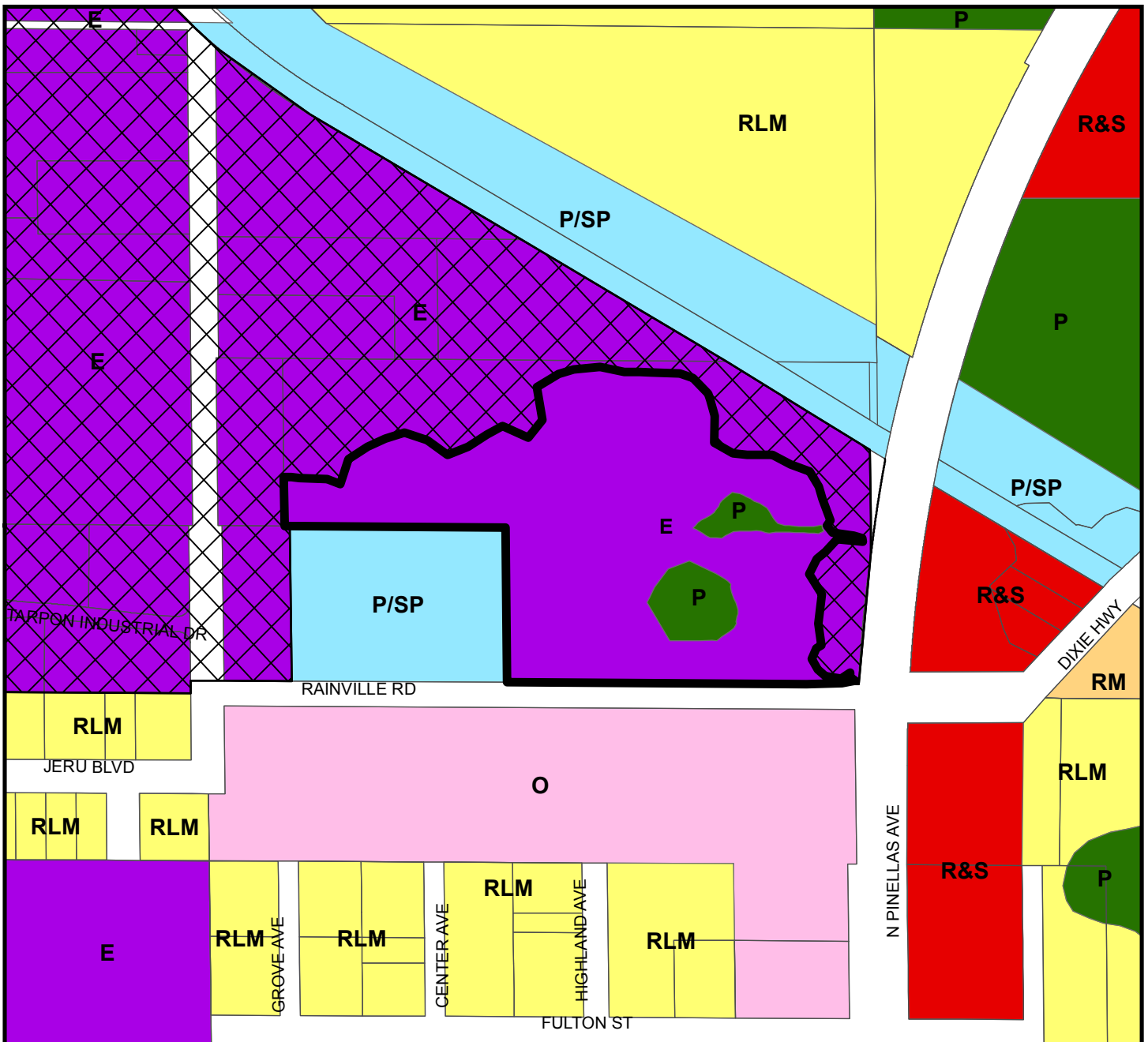
FROM: Residential Low Medium

JURISDICTION: Tarpon Springs



TO: Employment

AREA: 9.3 Acres





Countywide Plan Map Categories

- | | | |
|---|---|--|
|  Target Employment Centers |  Office |  Public/Semi-Public |
|  Residential Low Medium |  Retail & Services |  Preservation |
|  Residential Medium |  Employment | |

Map 7 - Alternative Compromise Recommendation

CASE #: CW17-15

FROM: Residential Low Medium

AREA: 9.3 Acres

JURISDICTION: Tarpon Springs

TO: Employment

