

**ROAD TRANSFER INTERLOCAL AGREEMENT
BETWEEN PINELLAS COUNTY, FLORIDA
AND CITY OF SAFETY HARBOR, FLORIDA**

THIS AGREEMENT made and entered into this 27 day of February, 2018, by and between: **PINELLAS COUNTY, FLORIDA**, a political subdivision of the State of Florida, ("COUNTY"), by and through its Board of County Commissioners, and the **CITY OF SAFETY HARBOR**, a municipal corporation existing under the laws of the State of Florida, ("CITY"), and collectively ("Parties").

WITNESSETH:

WHEREAS, pursuant to Section 334.03(21), Florida Statutes (2017), right-of-way is defined as "land in which the state, the department, a county, or a municipality owns the fee or has an easement devoted to or required for use as a transportation facility;" and

WHEREAS, pursuant to Section 334.03(22), Florida Statutes (2017), "Road" is defined as "a way open to travel by the public, including, but not limited to, a street, highway, or alley. The term includes associated sidewalks, the roadbed, the right-of-way, and all culverts, drains, sluices, ditches, water storage areas, waterways, embankments, slopes, retaining walls, bridges, tunnels, and viaducts necessary for the maintenance of travel and all ferries used in connection therewith;" and

WHEREAS, pursuant to Section 334.03(8), Florida Statutes (2017), the "County Road System" is defined as "all collector roads in the unincorporated areas of a county and all extensions of such collector roads into and through any incorporated areas, all local roads in the unincorporated areas, and all urban minor arterial roads not in the State Highway System;" and

WHEREAS, pursuant to Section 334.03(3), Florida Statutes (2017), the "City Street System" is defined as "all local roads within a municipality, and all collector roads inside that municipality, which are not in the County Road System;" and

WHEREAS, pursuant to Section 335.0415, Florida Statutes (2017), the jurisdiction and responsibility for operation and maintenance of public roads is that which existed on June 10, 1995 and may be transferred by mutual agreement of the COUNTY and the CITY; and

WHEREAS, Section 337.29(3), Florida Statutes (2017), provides that title to roads transferred pursuant to Section 335.0415 shall be in the government entity to which such roads have been transferred upon the recording of a deed or right-of-way map in the public records; and

WHEREAS, there are certain COUNTY roads within the CITY that the CITY has performed some maintenance work on for the benefit of the CITY's residents, which roads are described in Exhibits A and B and shall be referred to herein as the "Road Segments"; and

WHEREAS, the Road Segments have been regularly maintained by the COUNTY and/or the CITY, jointly or severally, for the immediate past 7 years; and

WHEREAS, the COUNTY and the CITY have determined that it is in the best interest of the parties that responsibility for the operation, maintenance, planning, design and construction of the Road Segments be transferred to the CITY and any future improvements thereto will belong to the CITY; and

WHEREAS, it is the intent of the Parties that this Agreement only apply to COUNTY roads on which the CITY has performed maintenance work.

NOW, THEREFORE, in consideration of the promises and the mutual covenants contained herein, the parties hereby agree as follows:

1. The above recitals are true and correct and incorporated herein.
2. The COUNTY's jurisdiction, rights, interest and title, if any, and control of the Road Segments, as defined in Section 334.03 (22), Florida Statutes (2017), are transferred and conveyed to the CITY's City Street System, such transfer to include maintenance responsibilities for stormwater facilities as identified in Section 334.03(22).
3. Within 30 days of the execution of this agreement by both Parties, the COUNTY will file right-of-way maps which are substantially the same as those attached hereto as Exhibit B. In accordance with Section 337.29 (3), Florida Statutes (2017), upon the recording of the right-of-way map the CITY accepts all legal rights, responsibilities, and obligations with respect to the Road Segments, including but not limited to the operation, planning, design, construction, improvement, and maintenance of the Road Segments, including stormwater drainage and facilities, including mitigation sites, within and appurtenant to the rights-of-way transferred herein and the permitting associated therewith. The CITY shall also have the same governmental, corporate, and proprietary powers with relation to the Road Segments as the CITY has with relation to other public roads and rights-of-way within the CITY's City Street System.
4. The CITY recognizes that the COUNTY may have utilities located within the road segments which are being transferred as part of this agreement. The parties recognize that this agreement does not affect those utilities as they currently exist, but the COUNTY will be subject to the CITY' requirements, including permitting, for subsequent modifications, the relocation of utilities or the placement of additional utilities.
5. As limited by Section 768.28, Florida Statutes, and in accordance with Section 337.29, Florida Statutes (2017), the COUNTY shall remain responsible for any tort liability for any actions arising out of the COUNTY's operation-and maintenance of the Road Segments prior to the recording of the right of way map transferring the Road Segments to the City Street System, and the CITY shall be responsible for any tort liability for an actions arising out of the CITY's maintenance of the Road Segments prior to the effective date of this transfer. Except as otherwise provided herein, the CITY and the COUNTY agree that no indemnification or hold harmless agreement shall be in effect concerning any claims, demands, damages and causes of action that may be brought against either party pursuant to this Agreement. The CITY and the COUNTY shall each individually defend any action or proceedings brought against their respective agencies pursuant to this Agreement and shall be individually responsible for all of their respective costs, attorneys' fees, expenses and liabilities

incurred as a result of any such claims, demands, suits, actions, damages and causes of action, including the investigation or the defense thereof, and from and against any orders, judgments or decrees that may be entered as a result thereof. Nothing herein is intended to serve as a waiver of any immunity from or limitation of liability that either the CITY or COUNTY are entitled to under the doctrine of sovereign immunity or Section 768.28, Florida Statutes. Nothing herein shall be construed as consent by the COUNTY or CITY to be sued by third parties in any matter arising out of this Agreement.

6. COUNTY shall provide CITY with a list of all completed, planned and/or unfunded roadway/sidewalk/stripping projects for the Road Segments and, upon the City Manager's request, access to Plans, Specifications, Drawings, and Permits for such projects if available. The COUNTY shall assign to CITY any existing contractor or manufacturer warranties or guarantees for any completed projects for the Road Segments. The COUNTY shall facilitate the transfer of operation and maintenance responsibilities to CITY for COUNTY obtained environmental permits obtained from County, State or Federal entities.

7. Whenever one of the parties to this Agreement desires to give notice to the other, such notice must be in writing, sent by U.S. Mail, certified, return receipt requested, postage prepaid, addressed to the party for whom it is intended at the place last specified; the place for giving of notice shall remain such until it is changed by written notice in compliance with the provisions of this paragraph. For the present, the parties designate the following as the respective places for giving notice:

For the COUNTY:

Director of Public Works Department
Pinellas County
22211 US Hwy 19, Bldg. 1
Clearwater, FL 33765
(727) 464-8900

For the CITY:

City Manager
City of Safety Harbor
750 Main St.
Safety Harbor, FL 34695

8. CITY and COUNTY agree that this is the entire agreement between the parties with regard to the transfer of jurisdiction of the Road Segments. This Agreement supersedes all prior negotiations, correspondence, conversations, agreements or understandings applicable to the roadways transferred herein and there are no commitments, agreements or understandings as to the roadways subject to this Agreement that are not contained in this document. This Agreement cannot be modified or amended without the express written consent of the parties. Accordingly, no modification, amendment or alteration of the terms or conditions contained herein shall be effective unless contained in a written document executed with the same formality and of equal dignity therewith. Nothing herein shall prevent CITY and COUNTY from transferring additional roadways in the future by the execution of separate agreement.

9. If any term or provision of this Agreement shall to any extent be held invalid or unenforceable, the remainder of this Agreement shall not be affected and each term and provision of this Agreement shall be valid and be enforced to the fullest extent permitted by law.

10. The failure of either party to insist upon strict performance of any terms of this Agreement shall not be considered a waiver of any provisions set forth herein and shall not prevent enforcement of this Agreement.

11. Neither this Agreement nor any term or provision hereof or right hereunder shall be assignable by either party and any attempt to make such assignment shall be void.

12. This Agreement may be executed in one or more counterparts, each of which shall be deemed to be an original, but all of which shall constitute one and the same agreement.

13. Each of the exhibits attached hereto is expressly incorporated herein and made a part of this Agreement, and all references to this Agreement shall include the exhibits hereto.

14. This Agreement shall become effective upon the filing with the Clerk of the Circuit Court for Pinellas County as required by Florida Statutes, Section 163.01


15. This Agreement shall be construed in accordance with the laws of the State of Florida and venue for any state court action pertaining to this Agreement shall lie solely in the county or circuit courts in and for Pinellas County, Florida and shall lie solely in the U.S. District Court, Middle District of Florida, Tampa Division for any federal court action. The COUNTY and CITY shall each promptly notify the other of the receipt of any third-party claim involving, or resulting from, either party's jurisdiction, operation, or maintenance of any Road Segments. Both parties agree to fully cooperate with each other to investigate and resolve any such claims, including but not limited to providing all necessary documents showing ownership, jurisdiction, maintenance and/or operational activities for the Road Segments prior to their transfer pursuant to this Agreement. If at any time prior to the recording of the right-of-way map in accordance with Paragraph 3, the CITY or COUNTY may elect to terminate this Agreement by notifying the other party and this Agreement shall be of no further force or effect.


(REMAINDER OF PAGE INTENTIONALLY LEFT BLANK)



IN WITNESS WHEREOF, the Parties hereto have caused these present to be executed by their duly authorized officers, and their official seals hereto affixed, the day and year first above written.


CITY OF SAFETY HARBOR
A municipal corporation of the State of Florida

PINELLAS COUNTY, FLORIDA by and
through its Board of County Commissioners

BY: 
Matthew Spoor, City Manager

BY: 
Kenneth T. Welch, Chairman

ATTEST: CITY CLERK
By: 
 (Seal)

ATTEST: Ken Burke, Clerk
By: 
Deputy Clerk

APPROVED AS TO FORM:

By: 
City Attorney


**APPROVED AS TO FORM
OFFICE OF COUNTY ATTORNEY**
By: 
Attorney

EXHIBIT A
Road Transfer Agreement
ROAD SEGMENTS
PINELLAS COUNTY TO
CITY OF SAFETY HARBOR

Road Name	From	To	Exhibit B Sheet #	R/W Instrument, Type or Plat Name	Book & Page
Bay View Dr.	SR 580	Shore Dr.	B1	Bayfront Manor	PB 31-65
Shore Dr.	Bay View Dr.	SR 580	B1	Bayfront Manor	PB 31-65
Irwin St.	Westley St.	1st Ave N	B2	Mira Mar Terrace Water View Heights	PB 13-25 PB 9-140
Joyce St.	Philippe Pkwy	1st Ave N	B2	Mira Mar Terrace	PB 13-25
Ensley Ave	Joyce St.	Marshall St.	B2	Mira Mar Terrace	PB 13-25
Cedar St.	McMullen Booth Rd	Elm St.	B3	Dixie Sub Jackson Park Deed Maintained R/W Map	PB 9-80 PB 4-1 OR 7046-1308 RPB B-77
Elm St. (Bay St.)	Cedar St.	Dead end (north)	B3	Jackson Park	PB 4-1
Harbor Hill Dr.	SR 590	Wilder Oaks Sub	B4	Harbor Hill Park Wilder Oaks Sub	PB 8-26 PB 84-18
Palmetto Dr.	Harbor Hill Dr.	SR 590	B4	Harbor Hill Park Wilder Oaks Sub	PB 8-26 PB 84-18
Harbor Hill Dr.	Palmetto Dr.	Harbor Hill Sub	B4	Harbor Hill Park Wilder Oaks Sub	PB 8-26 PB 84-18

EXHIBIT B

B1 – 1 Sheet

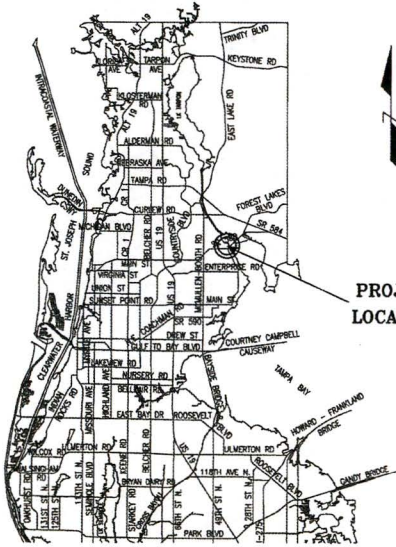
B2 – 1 Sheet

B3 – 2 Sheets

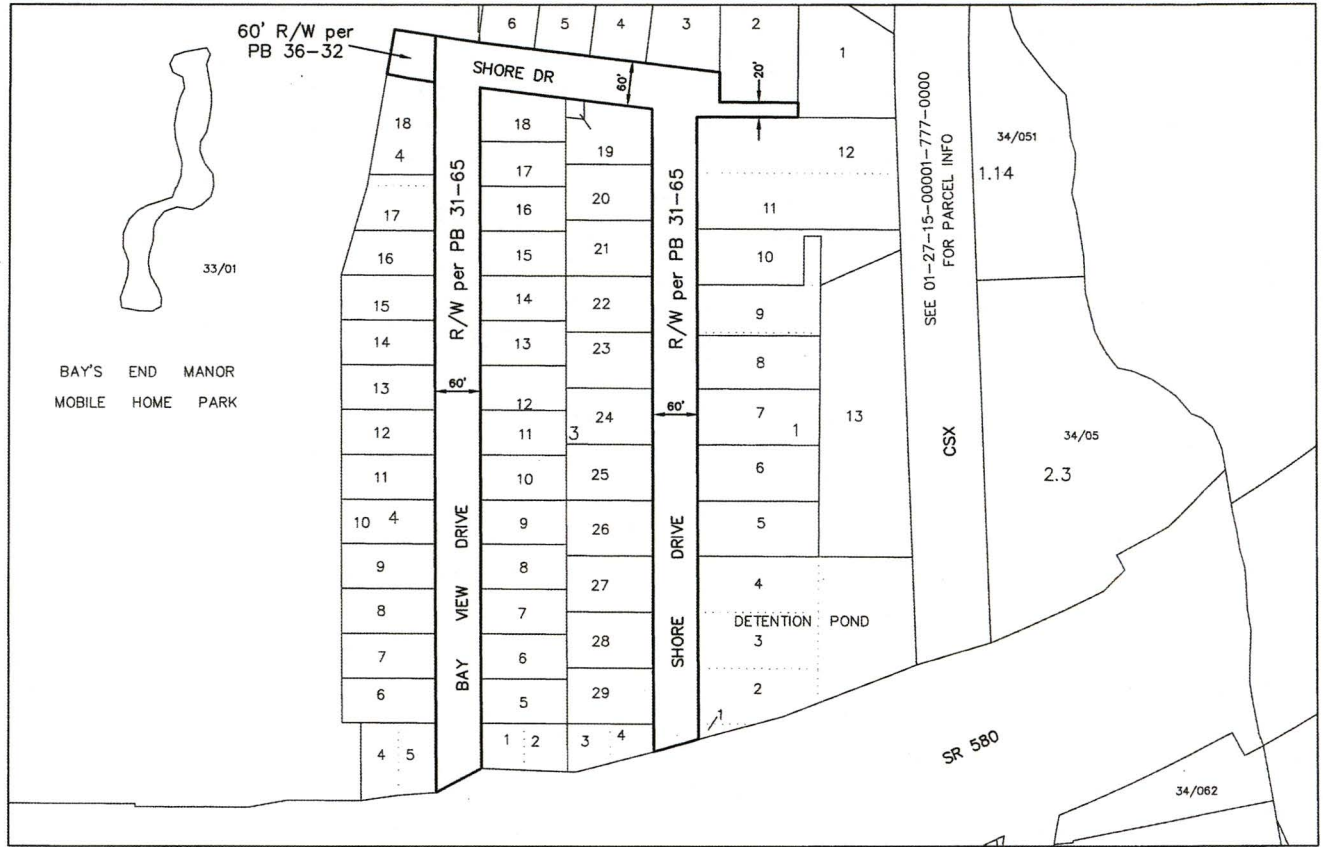
B4 – 1 Sheet

SECTION 22, TOWNSHIP 28 SOUTH, RANGE 16 EAST

PINELLAS COUNTY MAP



PROJECT LOCATION



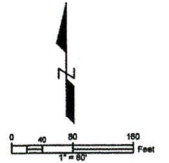
ROAD SEGMENTS TRANSFERRED FROM: PINELLAS COUNTY, FLORIDA TO: CITY OF SAFETY HARBOR, FLORIDA

Road Name	From	To	Lane Miles	Instrument Name or Type	Book - Page
Shore Dr	SR 580	Bay View Dr	0.44	Bayfront Manor Bayfront Manor 1st Addition	PB 31-65 PB 36-32
Bay View Dr	SR 580	Shore Dr	0.38	Bayfront Manor	PB 31-65
Total Lane Miles			0.82		

Legend

- PB Plat Book
- RB Road Book
- DB Deed Book
- OR Official Record
- R/W Right-of-Way
- BCC Board of County Commissioner's Minutes Book

This Right-of-Way Transfer Map when recorded is an instrument of conveyance, transferring in accordance with Florida Statute 337.29 (2017) all right, title and interest of the County of Pinellas, Florida, in the road, street, highway as set forth on the map to the City of Safety Harbor, Pinellas County, Florida.



REVISIONS	BY	DATE	SURVEY BOOK No.:	SURVEY SECTION	BY	DATE

City of Safety Harbor
BAY VIEW DRIVE and
SHORE DRIVE

RIGHT-OF-WAY
TRANSFER MAP
(NOT A SURVEY)

PINELLAS COUNTY, FLORIDA
PUBLIC WORKS
SURVEY AND MAPPING DIVISION
3821 U.S. HWY. 19 NORTH
CLEARWATER, FLORIDA 34616-2547
PHONE (727) 464-3904

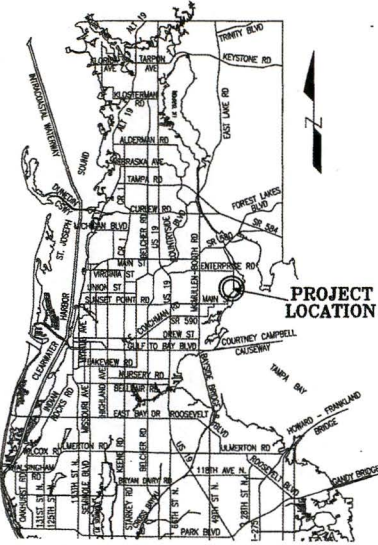
Exhibit B1
MAP DATE: 11/29/2017

SURVEY FILE NO.: 2011_00005
FIG: 001851B
2011_00005_SHORE DR.dwg
SHEET: 1 of 1

S:\Utilities\Survey\Survey\SPN Projects\Year2011\2011_00005_Survey\2011_00005_Shore Dr.dwg, Feb. 16, 2018 - 9:22am

SECTION 34, TOWNSHIP 28 SOUTH, RANGE 16 EAST

PINELLAS COUNTY MAP



PROJECT LOCATION



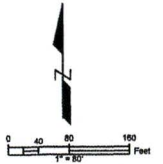
ROAD SEGMENTS TRANSFERRED FROM: PINELLAS COUNTY, FLORIDA TO: CITY OF SAFETY HARBOR, FLORIDA

Road Name	From	To	Lane Miles	Instrument Name or Type	Book - Page
Irwin St	1st Ave N	Westley St (Central Ave)	0.76	Water View Heights	PB 9-140
Joyce St	1st Ave N	Phillippe Pkwy (West Coast Blvd)	0.50	Mira Mar Terrace	PB 13-28
Ensley Ave	Marshall St	Joyce St	0.10	Mira Mar Terrace	PB 13-28
Total Lane Miles			1.36		

Legend

- PB Plat Book
- RB Road Book
- DB Deed Book
- OR Official Record
- R/W Right-of-Way
- BCC Board of County Commissioner's Minutes Book

This Right-of-Way Transfer Map when recorded is an instrument of conveyance, transferring in accordance with Florida Statute 337.29 (2017) all right, title and interest of the County of Pinellas, Florida, in the road, street, highway as set forth on the map to the City of Safety Harbor, Pinellas County, Florida.



REVISIONS	BY	DATE	SURVEY BOOK No.:
			SURVEY SECTION BY DATE
			TRACED
			CHECKED
			DESIGN SECTION
			DESIGNED
			DRAWN
			CHECKED

City of Safety Harbor
**IRWIN STREET, JOYCE STREET
 and ENSLEY AVENUE**

**RIGHT-OF-WAY
 TRANSFER MAP**
 (NOT A SURVEY)

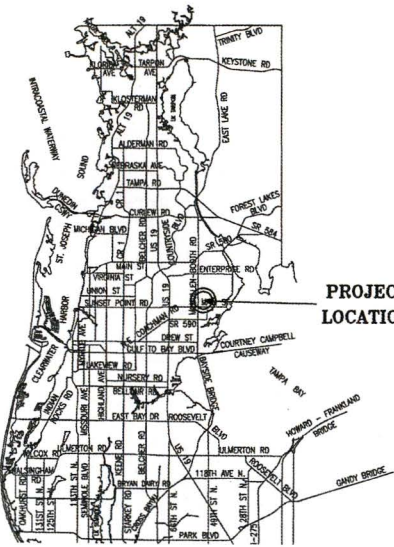
PINELLAS COUNTY, FLORIDA
 PUBLIC WORKS
 SURVEY AND MAPPING DIVISION
 3821 U.S. HWY. 19 NORTH
 CLEARWATER, FLORIDA 34625-2847
 PHONE (787) 464-8904

Exhibit B2
 MAP DATE: 11/29/2017

SURVEY FILE NO.: 2011_00005
 PID: 001851B
 2011_00005_IRWIN ST.dwg
 SHEET: 1 of 1

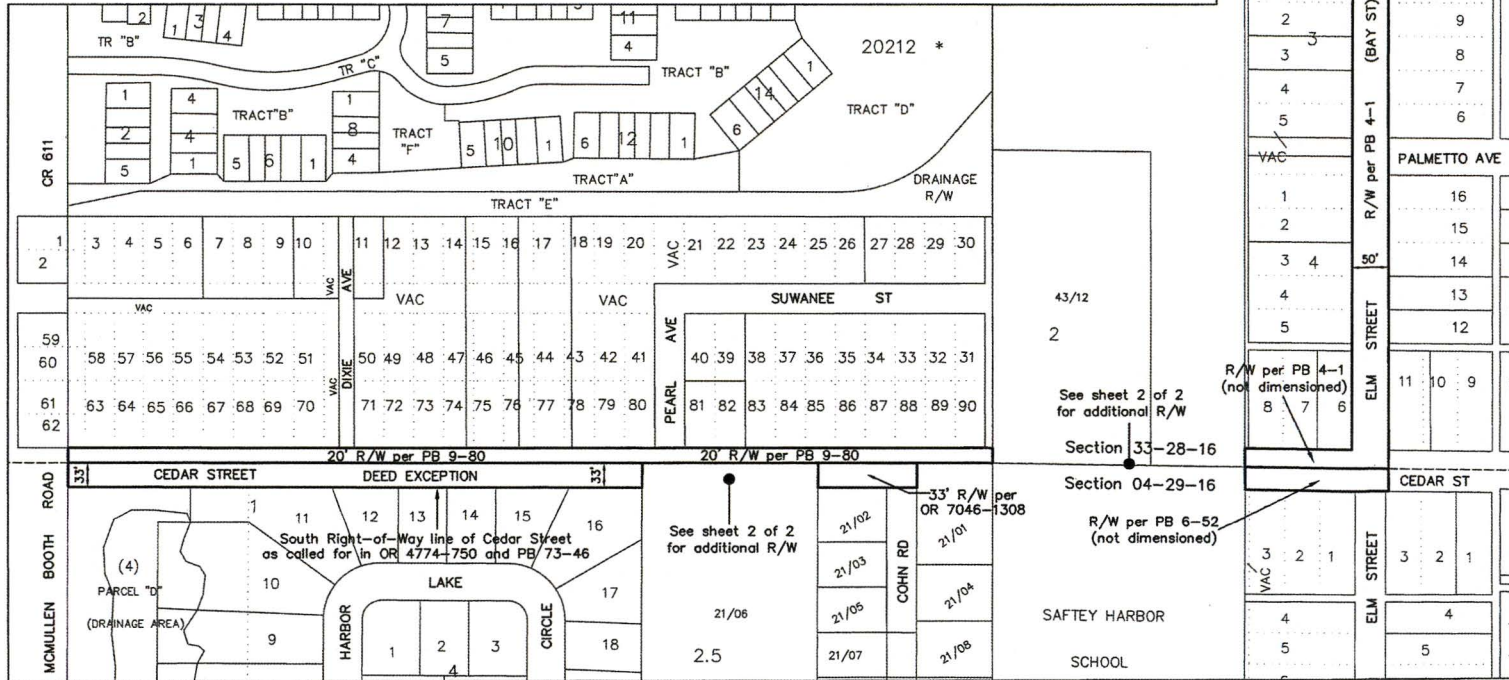
S:\Division\Survey\Survey\SPN Projects\11/29/2017\2011_00005\Map\2011_00005_IRWIN ST.dwg, Feb 16, 2018 - 8:03am

PINELLAS COUNTY MAP



PROJECT LOCATION

SECTION 33, TOWNSHIP 28 SOUTH, RANGE 16 EAST



SECTION 04, TOWNSHIP 29 SOUTH, RANGE 16 EAST

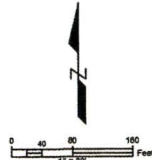
ROAD SEGMENTS TRANSFERRED FROM: PINELLAS COUNTY, FLORIDA TO: CITY OF SAFETY HARBOR, FLORIDA

Road Name	From	To	Lane Miles	Instrument Name or Type	Book - Page
Cedar St	CR 611 (McMullen Booth Rd)	Elm St	0.67	Jackson Park Lincoln Heights Dixie Sub Deed Maintained RW Map	PB 4-1 PB 6-62 PB 9-80 OR 7046-1308 RB 9-77 PB 4-1
Elm St	Cedar St	North Dead End	0.10	Jackson Park	PB 4-1
Total Lane Miles			0.77		

Legend

- PB Plat Book
- RB Road Book
- DB Deed Book
- OR Official Record
- R/W Right-of-Way
- BCC Board of County Commissioner's Minutes Book

This Right-of-Way Transfer Map when recorded is an instrument of conveyance, transferring in accordance with Florida Statute 337.29 (2017) all right, title and interest of the County of Pinellas, Florida, in the road, street, highway as set forth on the map to the City of Safety Harbor, Pinellas County, Florida.



REVISIONS	BY	DATE	SURVEY BOOK No.
			SURVEY SECTION BY DATE
			SURVEYED
			TRACED/CHECKED
			DESIGN SECTION
			DESIGNED
			FRAMED
			CHECKED

City of Safety Harbor
CEDAR STREET and
ELM STREET

RIGHT-OF-WAY
TRANSFER MAP
(NOT A SURVEY)

PINELLAS COUNTY, FLORIDA
PUBLIC WORKS

SURVEY AND MAPPING DIVISION
3821 U.S. HWY. 19 NORTH
CLEARWATER, FLORIDA 34616-5047
PHONE (727) 464-5004

Exhibit B3

MAP DATE: 11/29/2017

SURVEY FILE NO.: 2011_00005

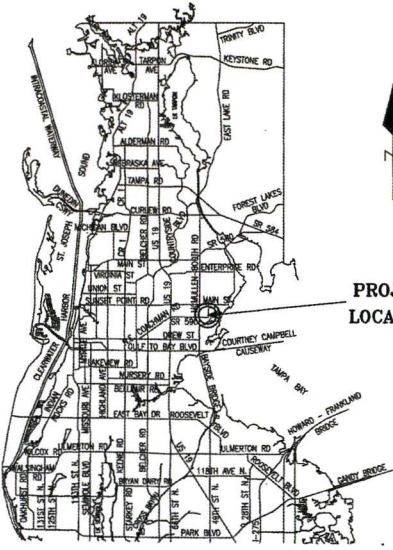
PID: 001851B

I2011_00005_CEDAR ST.dwg

SHEET: 1 of 2

S:\Divisions\Survey\Survey\2011\2011_00005\Org\2011_00005_CEDAR ST.dwg, Feb 16, 2016 - 9:02am

PINELLAS COUNTY MAP



PROJECT LOCATION

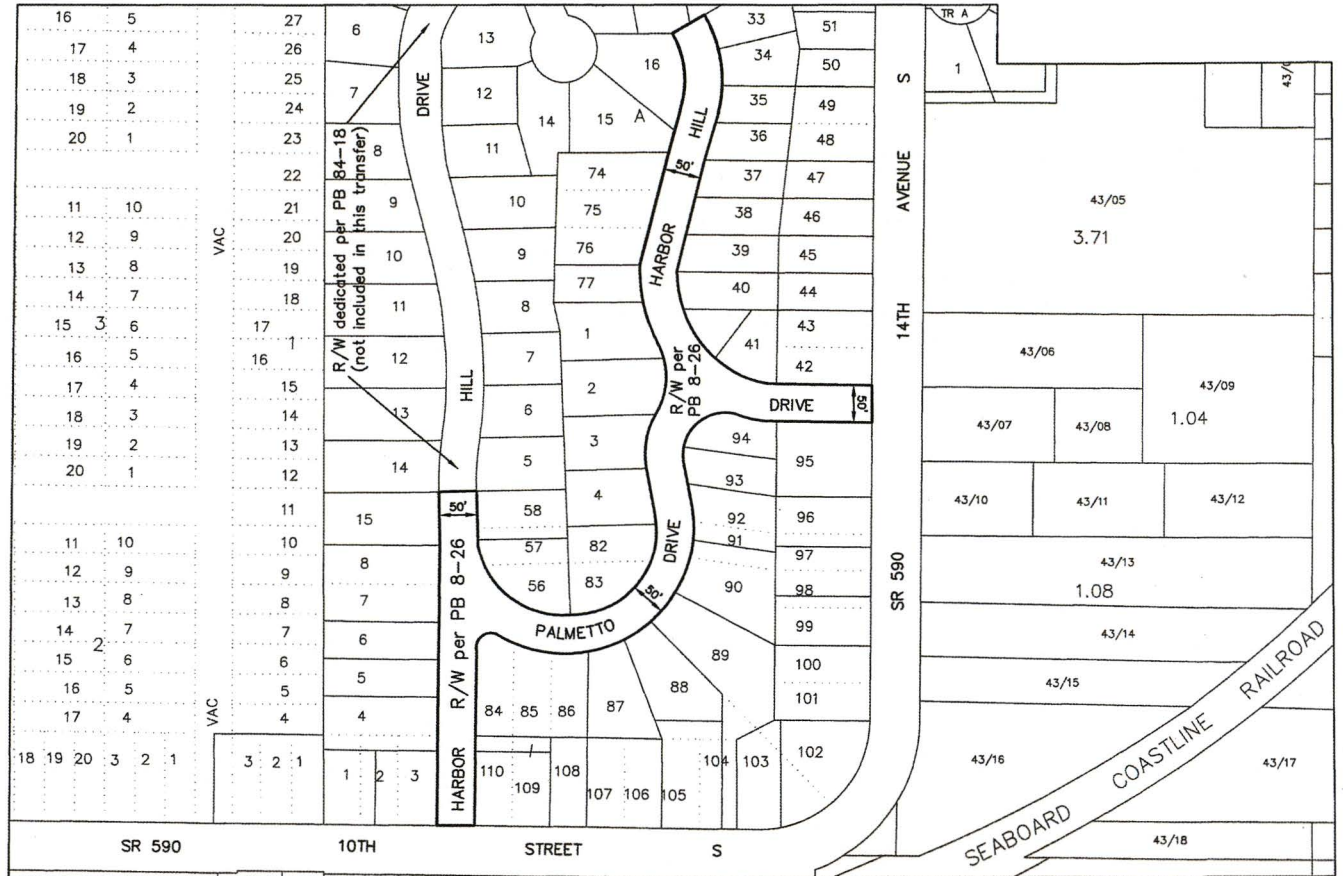
ROAD SEGMENTS TRANSFERRED FROM: PINELLAS COUNTY, FLORIDA TO: CITY OF SAFETY HARBOR, FLORIDA

Road Name	From	To	Lane Miles	Instrument Name or Type	Book - Page
Harbor Hill Dr	SR 590 (10 th St S)	Wilder Oaks Sub (N boundary of Lot 15)	0.12	Harbor Hill Park	PB 8-26
Palmetto Dr	Harbor Hill Dr	SR 590 (14 Ave S)	0.21	Harbor Hill Park	PB 8-26
Harbor Hill Dr	Palmetto Dr	Wilder Oaks Sub (North Dead End)	0.18	Harbor Hill Park	PB 8-26
Total Lane Miles			0.51		

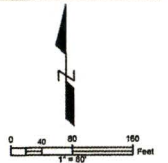
Legend

PB	Plat Book
RB	Road Book
DB	Deed Book
OR	Official Record
R/W	Right-of-Way
BCC	Board of County Commissioner's Minutes Book

SECTION 04, TOWNSHIP 29 SOUTH, RANGE 16 EAST



This Right-of-Way Transfer Map when recorded is an instrument of conveyance, transferring in accordance with Florida Statute 337.29 (2017) all right, title and interest of the County of Pinellas, Florida, in the road, street, highway as set forth on the map to the City of Safety Harbor, Pinellas County, Florida.



REVISIONS	BY	DATE	SURVEY BOOK No. - SURVEY SECTION	BY	DATE

City of Safety Harbor
HARBOR HILL DRIVE and
PALMETTO DRIVE

RIGHT-OF-WAY
TRANSFER MAP
(NOT A SURVEY)

PINELLAS COUNTY, FLORIDA
PUBLIC WORKS

SURVEY AND MAPPING DIVISION
2821 U.S. HWY. 19 NORTH
CLEARWATER, FLORIDA 34616-2847
PHONE (727) 464-8904

Exhibit B4

MAP DATE: 11/29/2017

SURVEY FILE NO.: 2011_00005

PID: 001851B

F2011_00005_HARBOR HILL DR.dwg

SHEET: 1 of 1

S:\Division\Survey\SPN Projects\112011\00005\00005.dwg\2011_00005_HARBOR HILLS DR.dwg, Feb 16, 2018 - 6:56am