

**Map 1 - Location**

**CASE #:** CW17-6

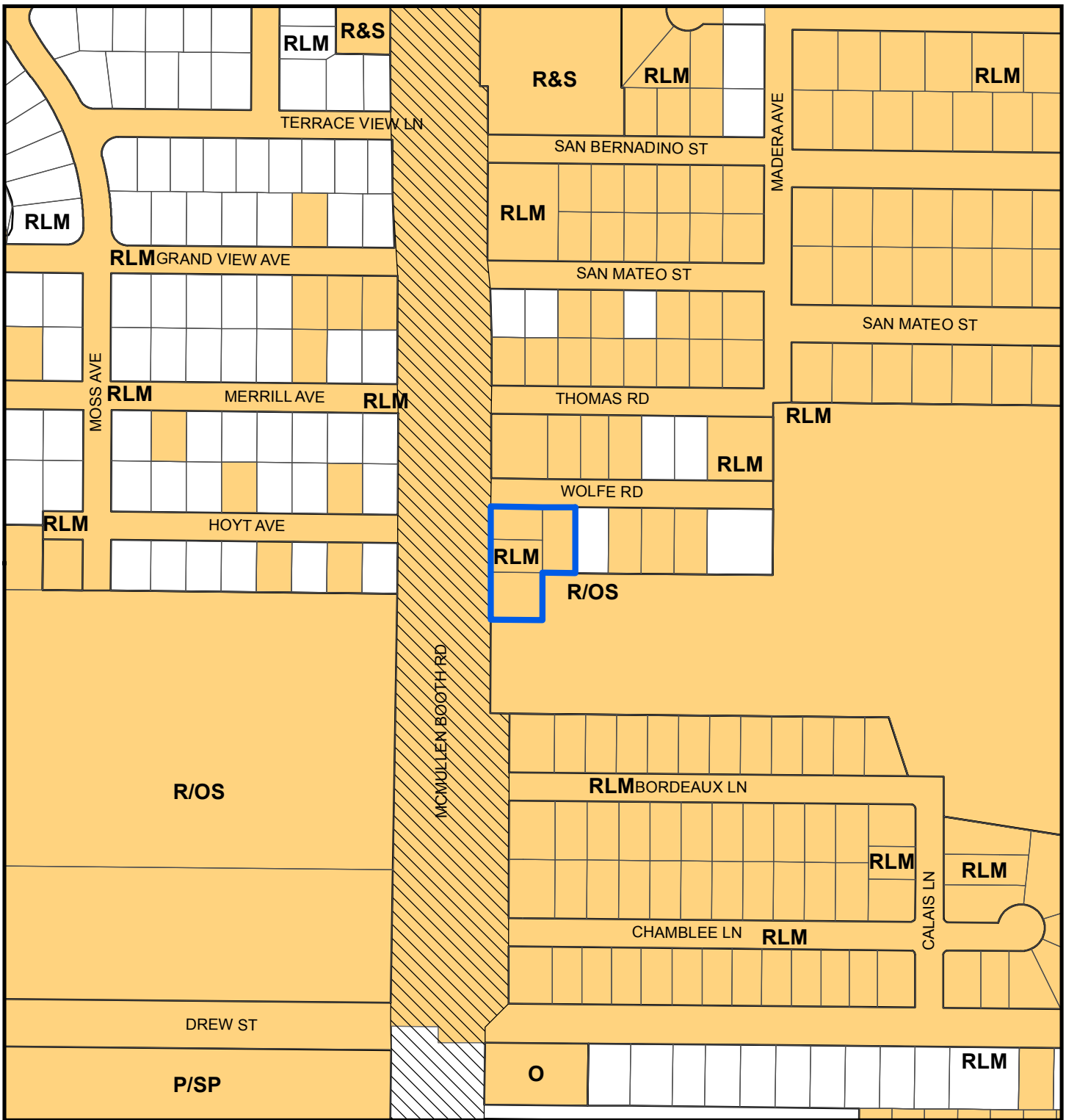
**FROM:** Residential Low Medium

**AREA:** 0.8 Acres

**JURISDICTION:** Clearwater

**TO:** Recreation/Open Space





### Map 2 - Current Countywide Plan Map & Jurisdictional Map

**CASE #:** CW17-6

**FROM:** Residential Low Medium

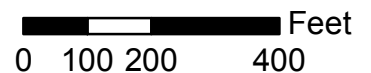
**AREA:** 0.8 Acres

**JURISDICTION:** Clearwater

**TO:** Recreation/Open Space

**LEGEND:**

- Clearwater
- Unincorporated





**Map 3 - Aerial**


**CASE #:** CW17-6

**FROM:** Residential Low Medium

**AREA:** 0.8 Acres

**JURISDICTION:** Clearwater

**TO:** Recreation/Open Space






**Countywide Plan Map Categories**

- Residential Low Medium
- Retail & Services
- Office
- Recreation/Open Space
- Scenic/Noncommercial Corridor

**Map 4 - Current Countywide Plan Map**

**CASE #:** CW17-6      **FROM:** Residential Low Medium      **AREA:** 0.8 Acres  
**JURISDICTION:** Clearwater      **TO:** Recreation/Open Space





### Countywide Plan Map Categories

- Residential Low Medium
- Retail & Services
- Office
- Recreation/Open Space

### Map 5 - Proposed Countywide Plan Map

**CASE #:** CW17-6

**FROM:** Residential Low Medium

**AREA:** 0.8 Acres

**JURISDICTION:** Clearwater

**TO:** Recreation/Open Space

