

**FLU-25-07**

**Location Map**

**Land Use**  
**From:** MUC-P-C, Mixed Use Corridor-Commerce  
**To:** CG, Commercial General



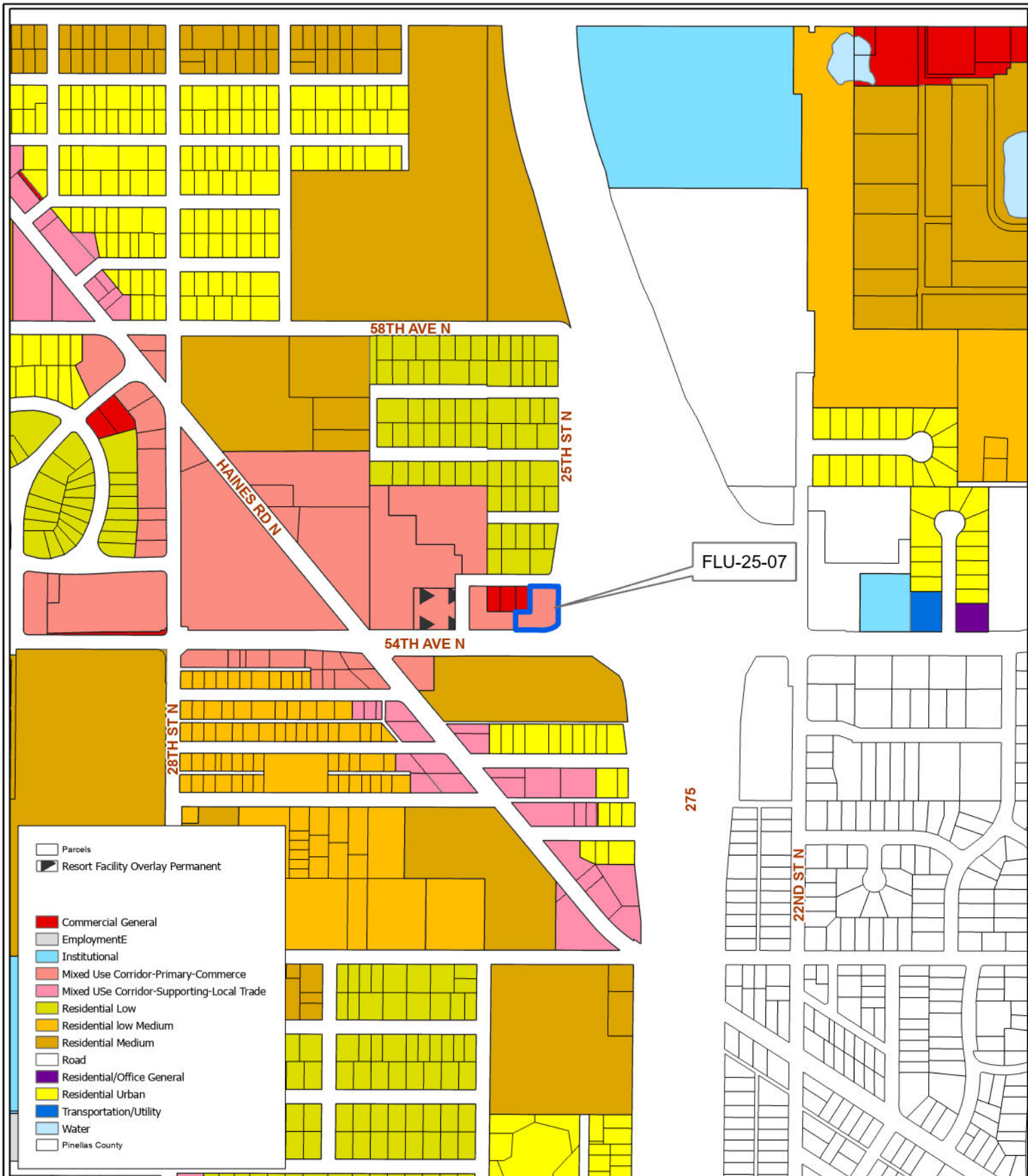
35/30/16/74340/009/0010

Prepared by: Housing & Community Development Department



Date: 7/28/2025

1:285,000



**FLU-25-07**

**Current Land Use**

**From:** MUC-P-C, Mixed Use Corridor-Commerce

**Land Use**

**To:** CG, Commercial General

35/30/16/74340/009/0010

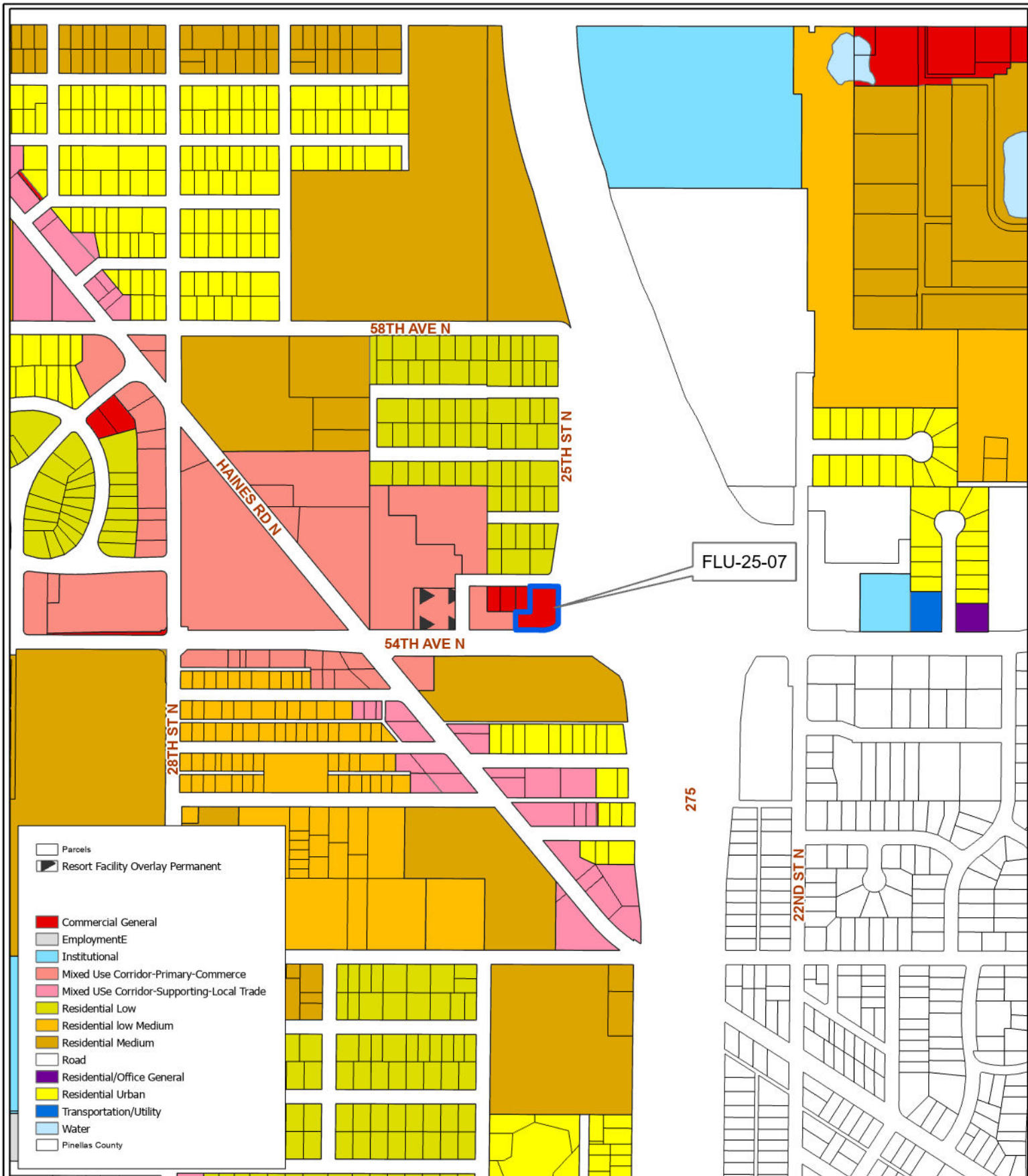
Prepared by: Housing & Community Development Department



Date: 7/28/2025



1:6,500



**FLU-25-07**

**Proposed Land Use**

**From:** MUC-P-C, Mixed Use Corridor-Commerce

**Land Use**

**To:** CG, Commercial General

35/30/16/74340/009/0010

Prepared by: Housing & Community Development Department

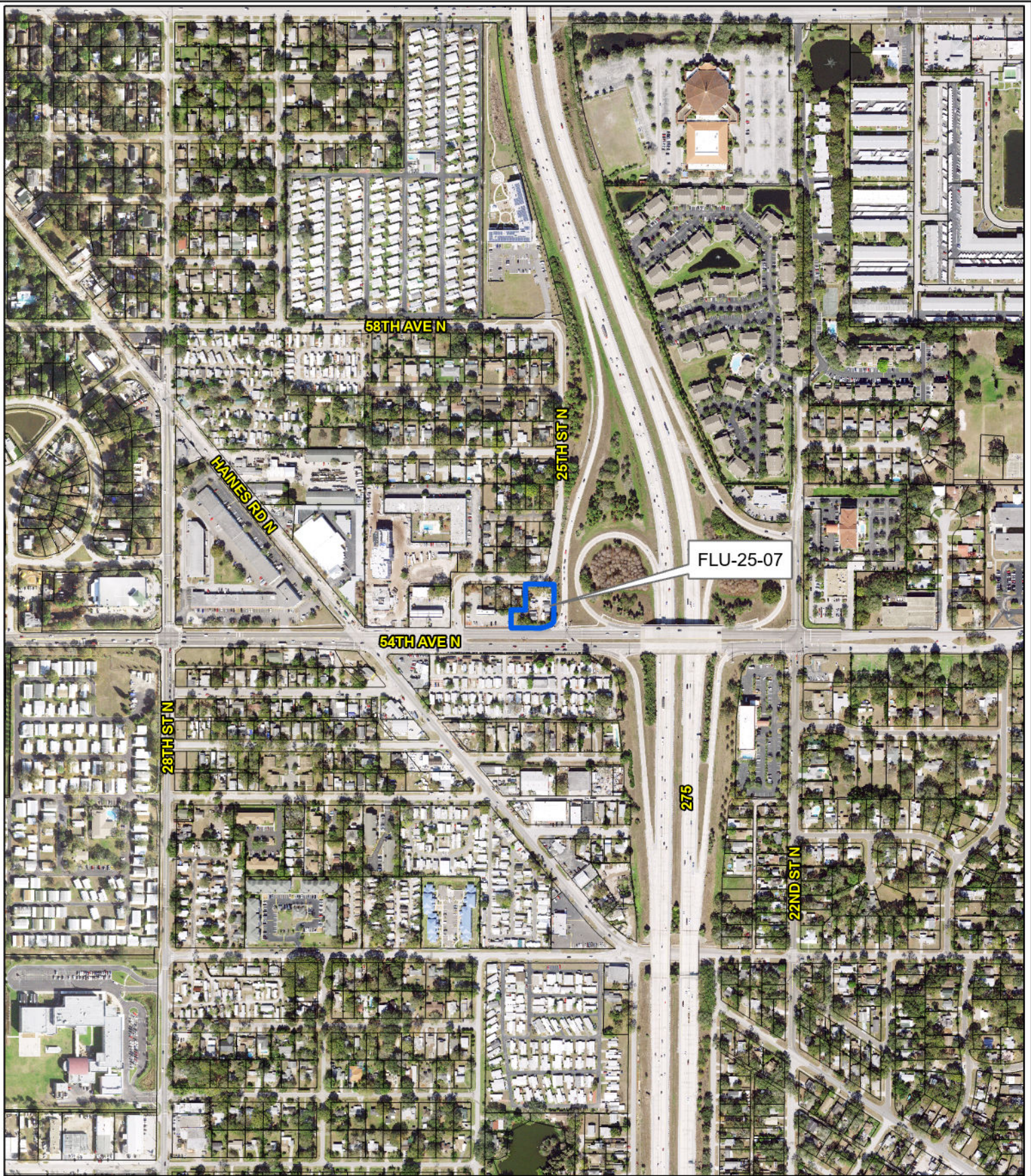


Date: 7/28/2025



1:6,500





**FLU-25-07**

**Aerial Map**

**From:** MUC-P-C, Mixed Use Corridor-Commerce

**Land Use**

**To:** CG, Commercial General



35/30/16/74340/009/0010

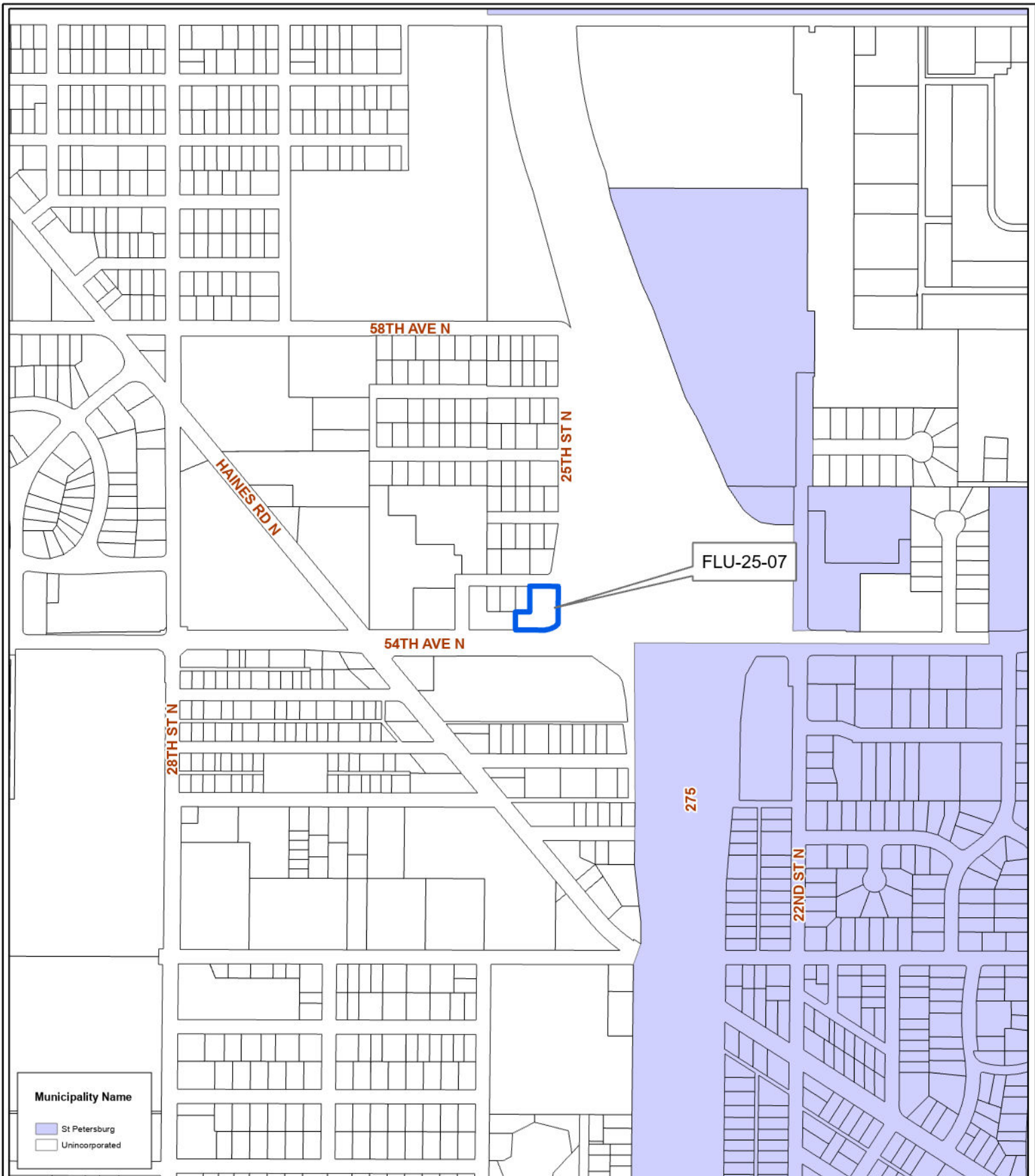
Prepared by: Housing & Community Development Department



Date: 7/28/2025

1:6,500





**FLU-25-07**

**Municipal Map**

**From:** MUC-P-C, Mixed Use Corridor-Commerce

**Land Use**

**To:** CG, Commercial General



35/30/16/74340/009/0010

Prepared by: Housing & Community Development Department



Date: 7/28/2025

1:6,500