










Countywide Plan Map Categories

- | | |
|--|---|
|  Residential Low Medium |  Recreation/Open Space |
|  Retail & Services |  Preservation |
|  Employment |  Activity Center |
|  Public/Semi-Public | |

Map 1 - Current Countywide Plan Map


CASE #: CWP-MA18-02

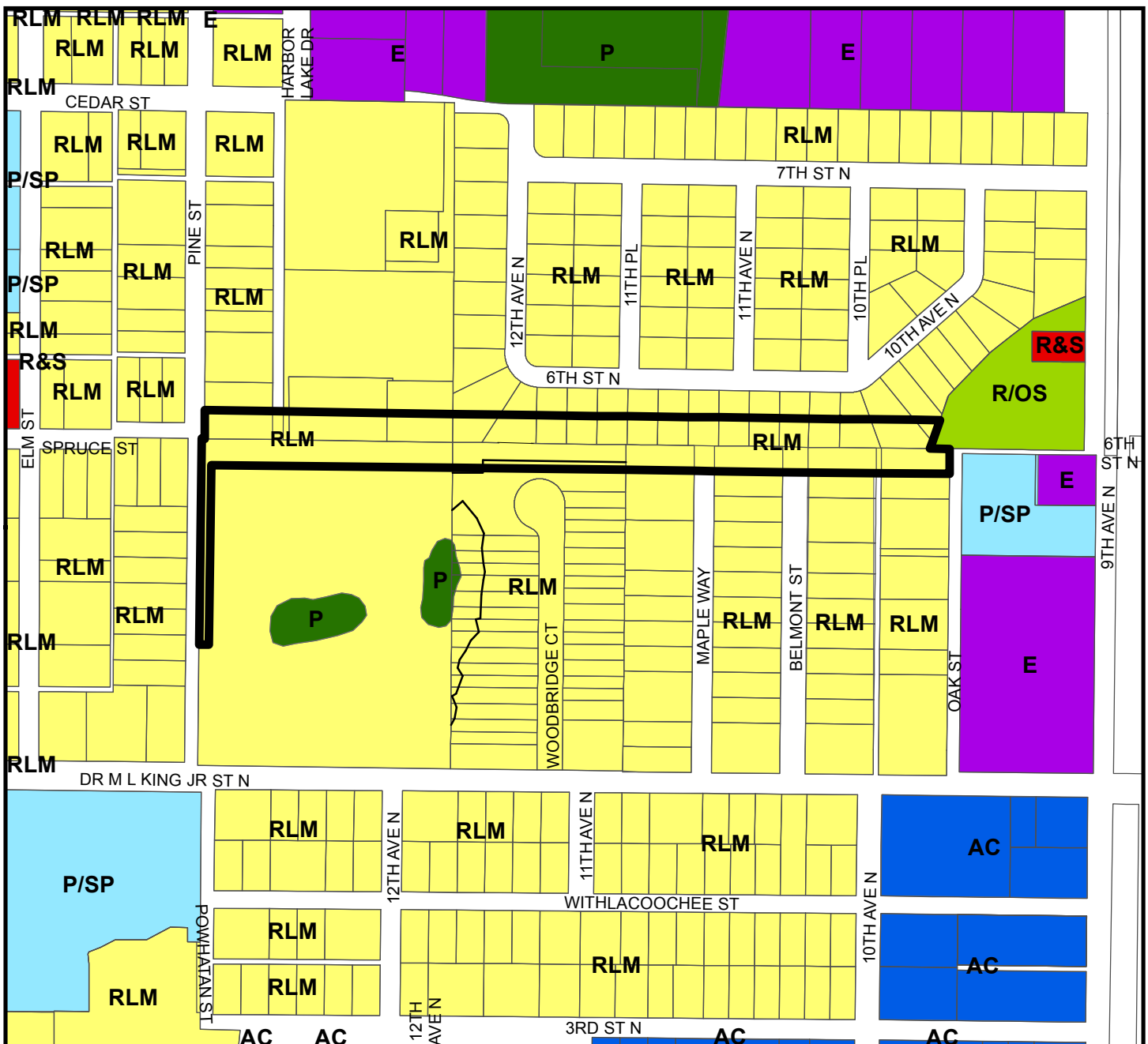
FROM: Preservation

AREA: 3.7 Acres








JURISDICTION: Safety Harbor

TO: Residential Low Medium





Countywide Plan Map Categories

- | | | |
|--|--|--|
|  Residential Low Medium |  Employment |  Recreation/Open Space |
|  Retail & Services |  Public/Semi-Public |  Preservation |
| |  Activity Center | |

Map 2 - Proposed Countywide Plan Map

CASE #: CWP-MA18-02

FROM: Preservation

AREA: 3.7 Acres

JURISDICTION: Safety Harbor

TO: Residential Low Medium

