

**Map 1 - Location**

**CASE #:** CW18-11

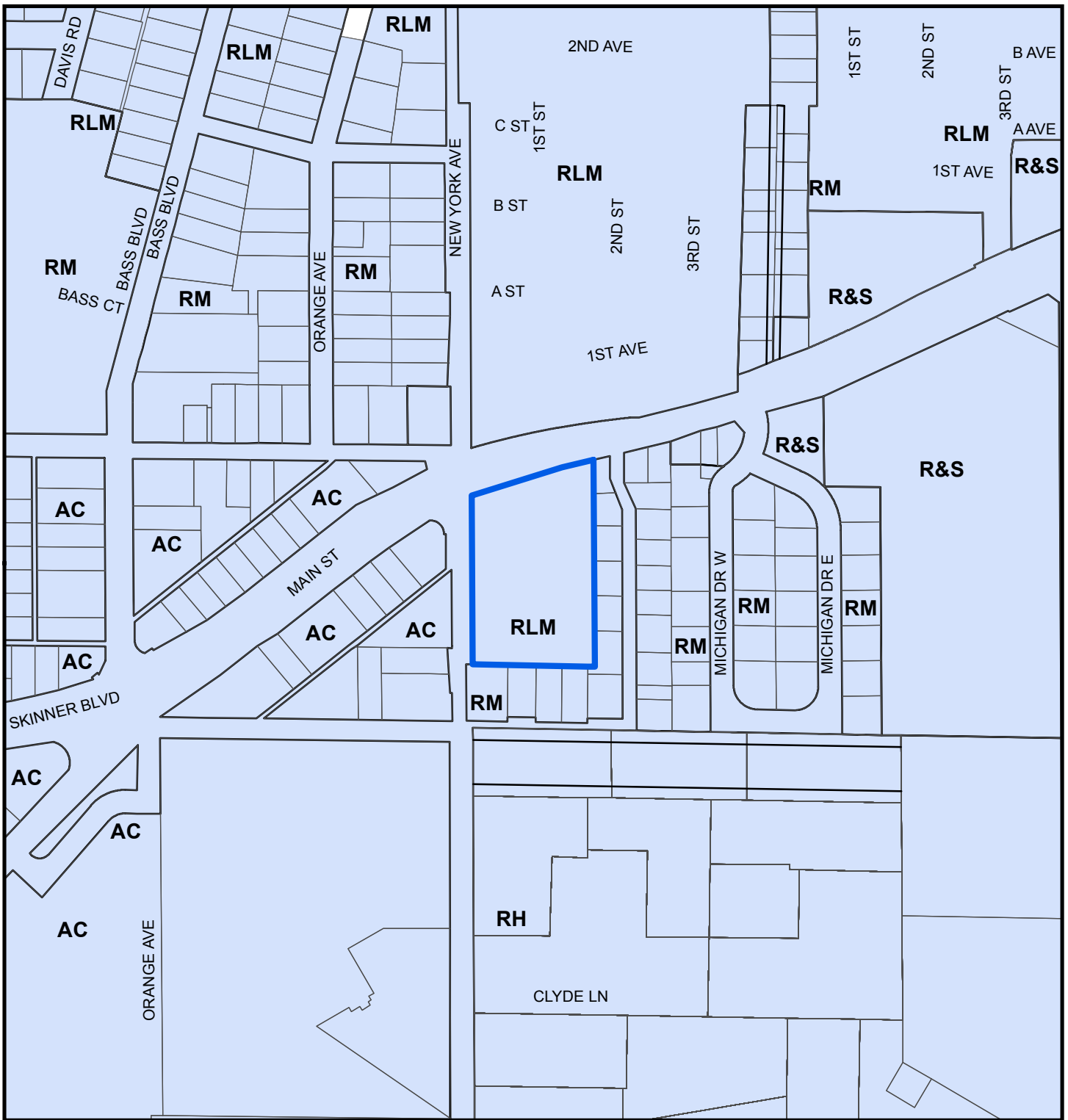
**FROM:** Residential Low Medium

**AREA:** 2.4 Acres

**JURISDICTION:** Dunedin

**TO:** Residential Medium





### Map 2 - Current Countywide Plan Map & Jurisdictional Map

**CASE #:** CW18-11

**FROM:** Residential Low Medium

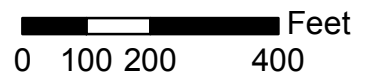
**AREA:** 2.4 Acres

**JURISDICTION:** Dunedin

**TO:** Residential Medium

**LEGEND:**

- Dunedin
- Unincorporated







**Map 3 - Aerial**

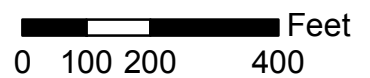
**CASE #:** CW18-11

**FROM:** Residential Low Medium

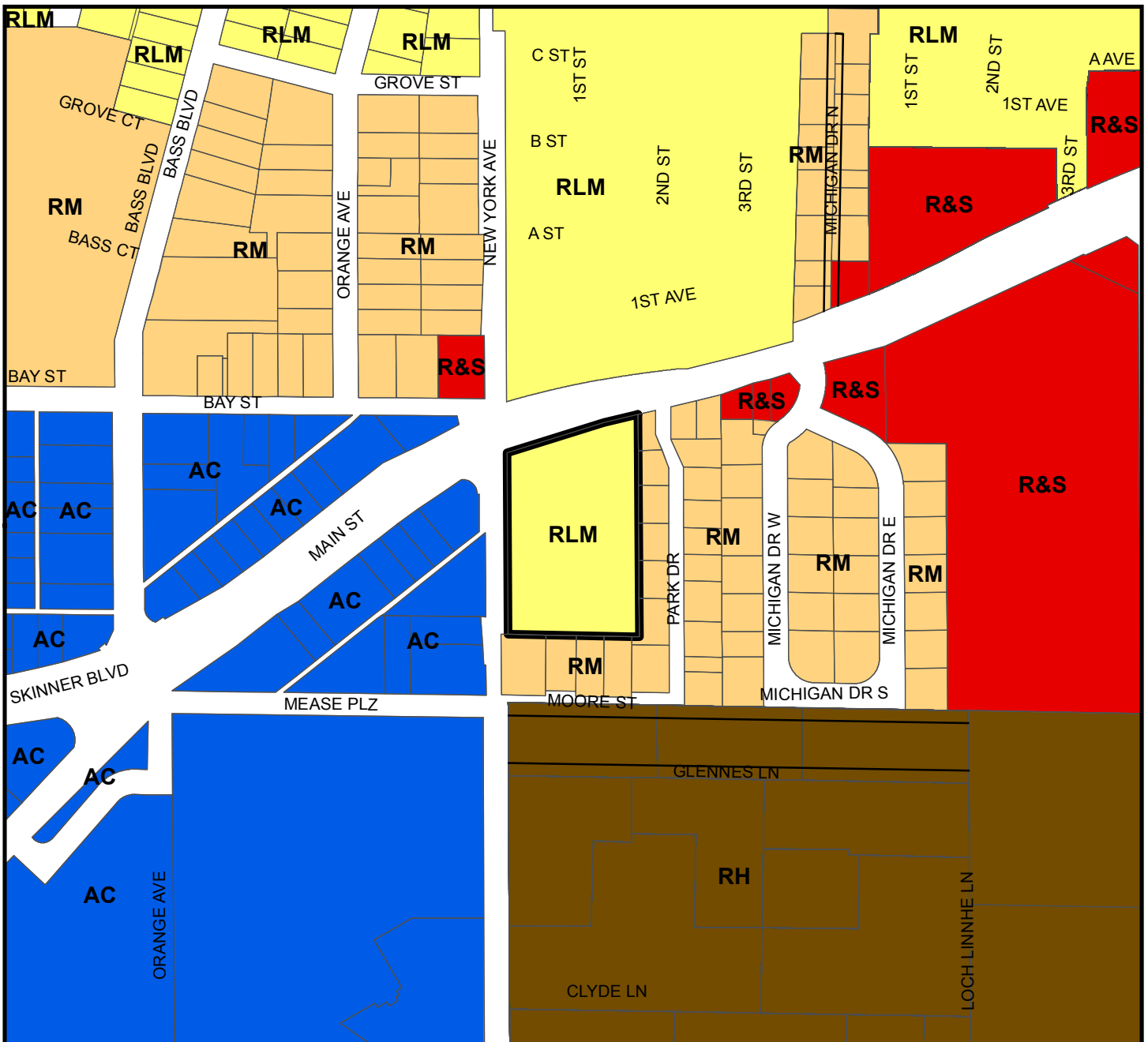
**AREA:** 2.4 Acres

**JURISDICTION:** Dunedin

**TO:** Residential Medium







**Countywide Plan Map Categories**

- Residential Low Medium
- Residential Medium
- Residential High
- Retail & Services
- Activity Center

**Map 4 - Current Countywide Plan Map**


**CASE #:** CW18-11

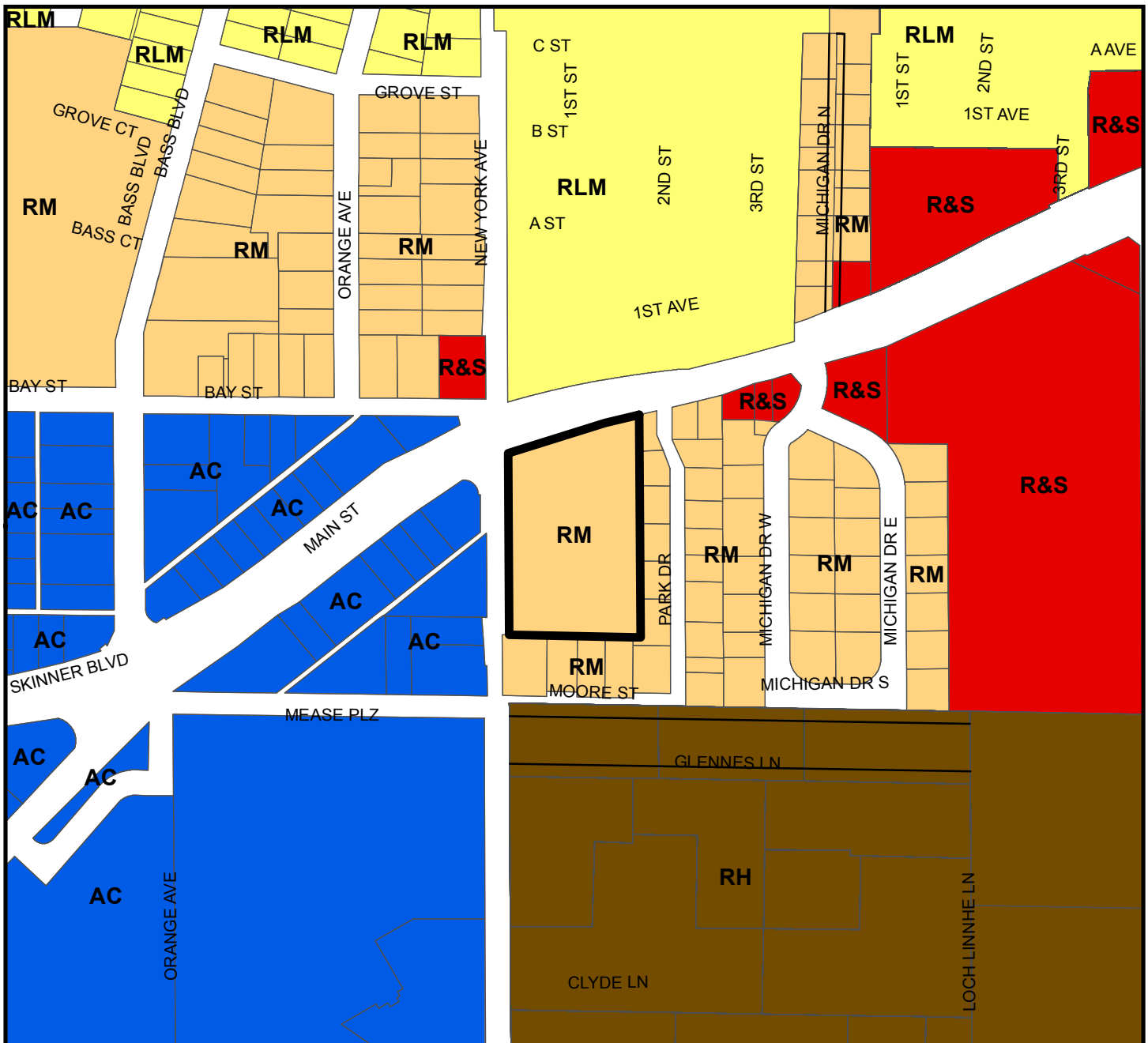
**FROM:** Residential Low Medium

**AREA:** 2.4 Acres

**JURISDICTION:** Dunedin

**TO:** Residential Medium





### Countywide Plan Map Categories

- Residential Low Medium
- Residential Medium
- Activity Center
- Retail & Services
- Residential High

### Map 5 - Proposed Countywide Plan Map

**CASE #:** CW18-11

**FROM:** Residential Low Medium

**AREA:** 2.4 Acres

**JURISDICTION:** Dunedin

**TO:** Residential Medium

