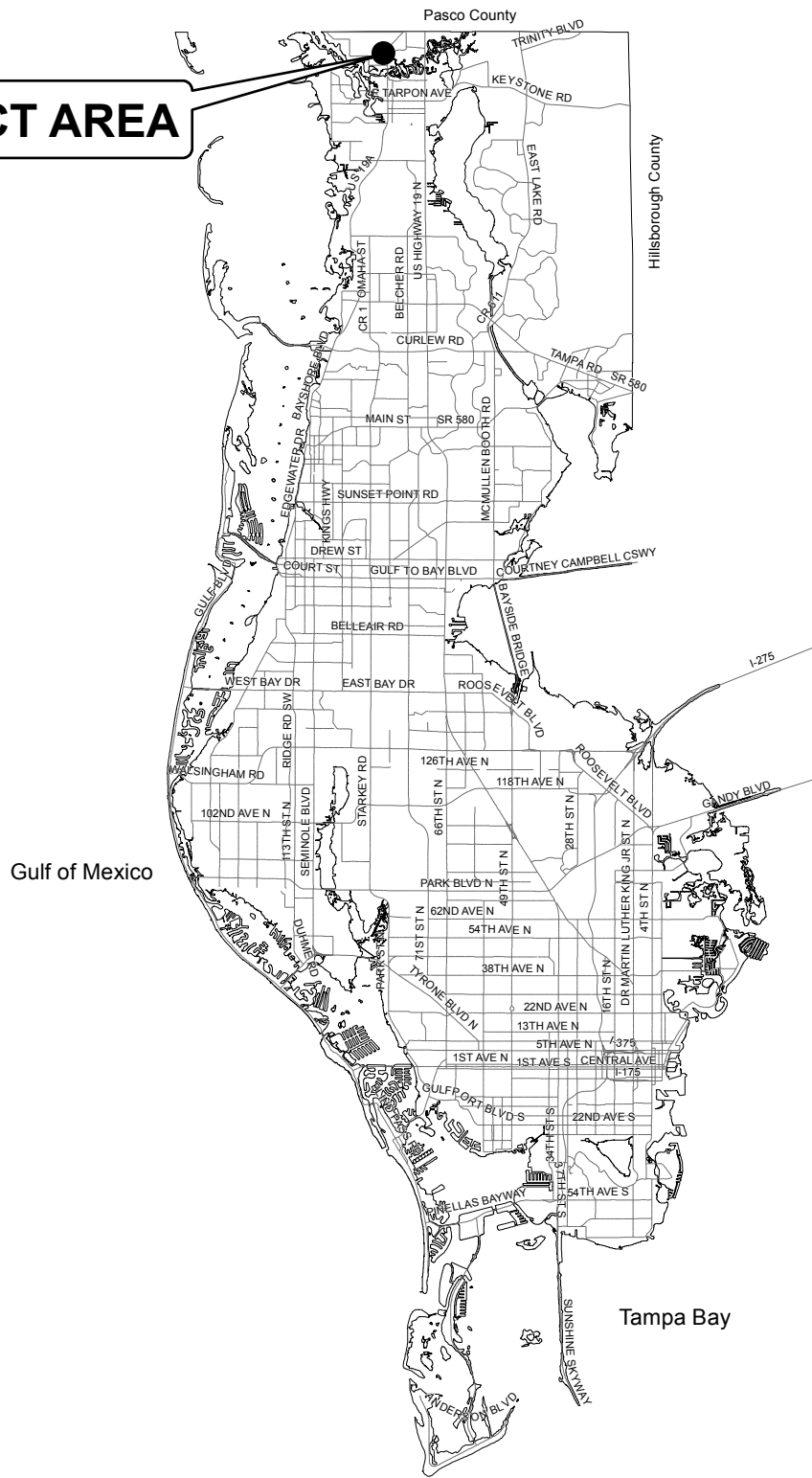


**SUBJECT AREA**



**Map 1 - Location**

**CASE #:** CW17-15

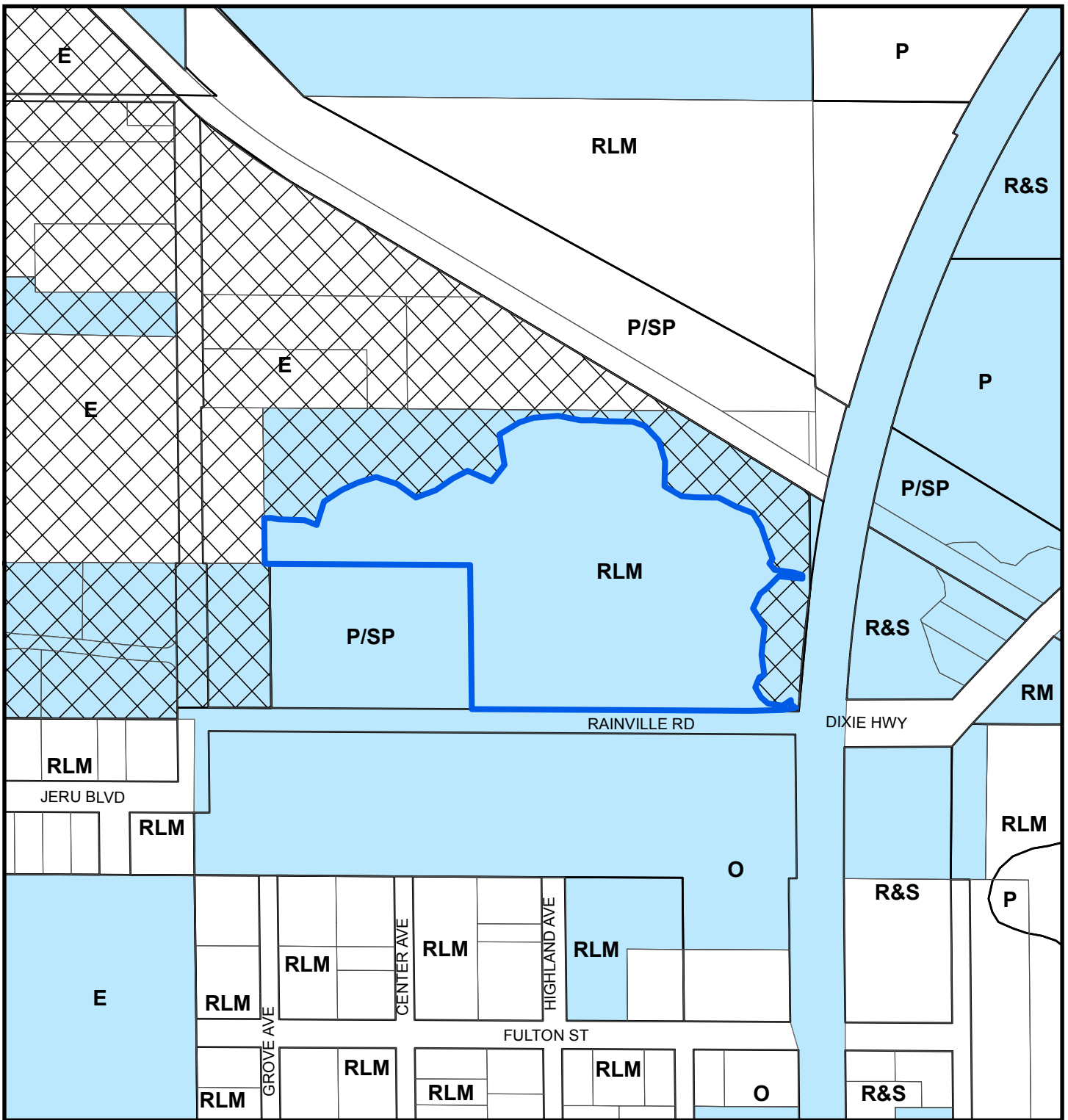
**FROM:** Residential Low Medium

**AREA:** 9.3 Acres

**JURISDICTION:** Tarpon Springs

**TO:** Employment





### Map 2 - Current Countywide Plan Map & Jurisdictional Map

**CASE #:** CW17-15

**FROM:** Residential Low Medium

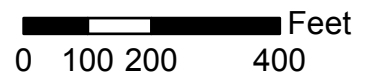
**AREA:** 9.3 Acres

**JURISDICTION:** Tarpon Springs

**TO:** Employment

**LEGEND:**

- Tarpon Springs
- Unincorporated





**Map 3 - Aerial**

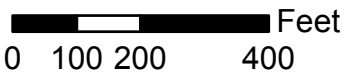
**CASE #:** CW17-15

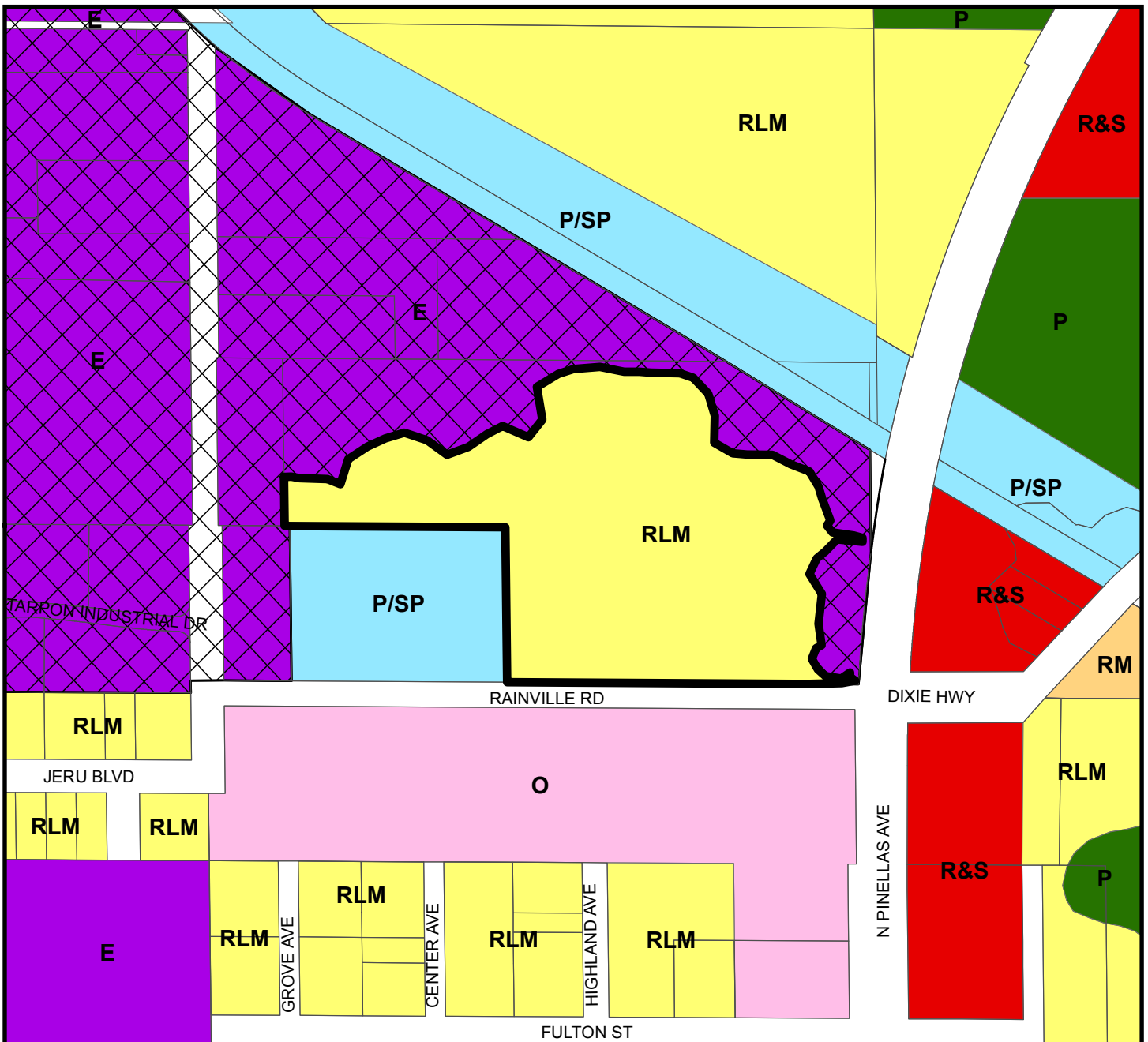
**FROM:** Residential Low Medium

**AREA:** 9.3 Acres



**JURISDICTION:** Tarpon Springs

**TO:** Employment





### Countywide Plan Map Categories

- |  |   |   |
|--|---|---|
|  Residential Low Medium |  Office                    |  Employment         |
|  Residential Medium     |  Retail & Services         |  Public/Semi-Public |
|  |  Preservation             |   |
|  |  Target Employment Center |   |

### Map 4 - Current Countywide Plan Map

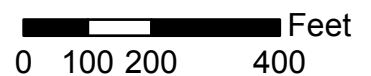
CASE #: CW17-15

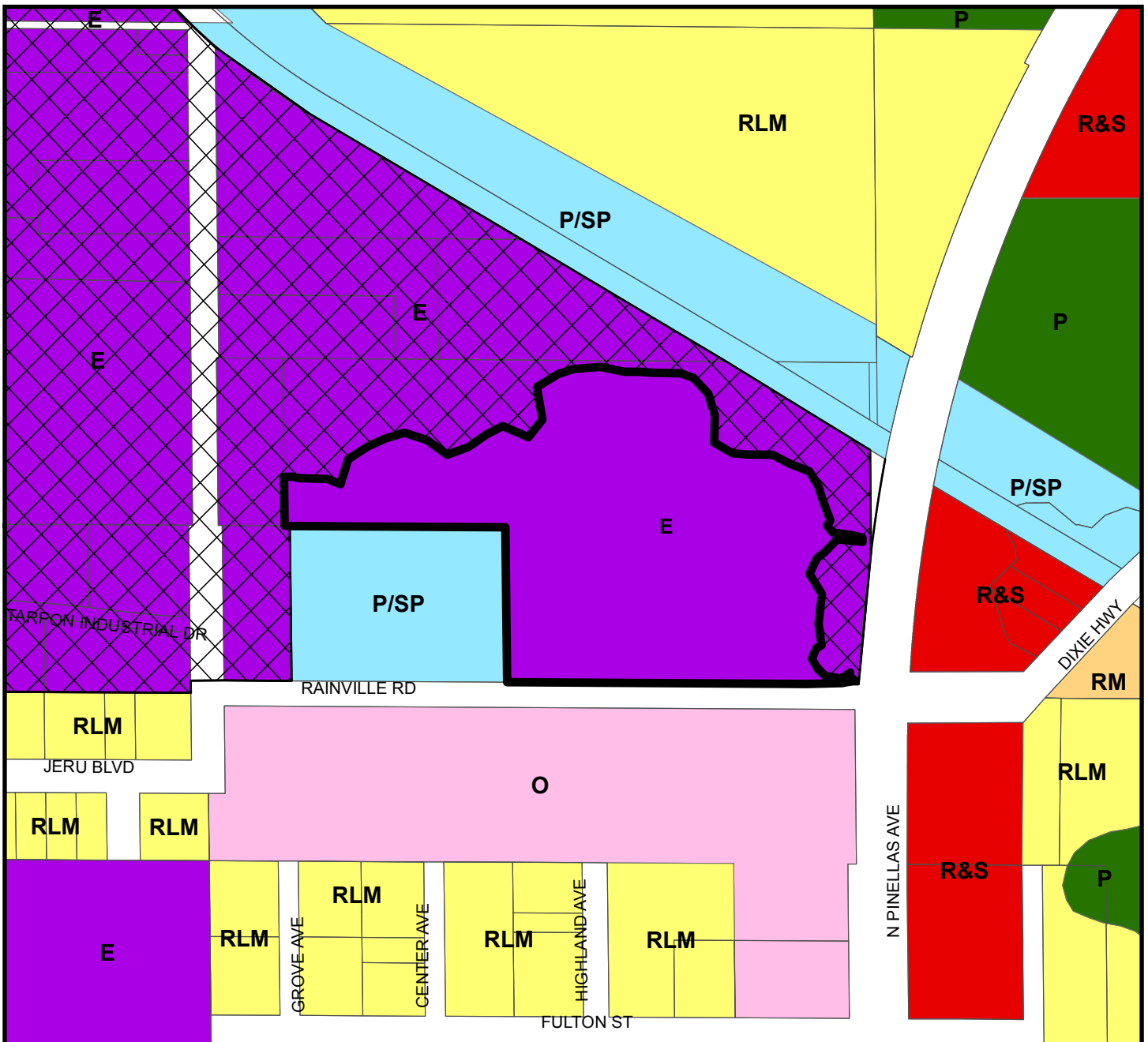
FROM: Residential Low Medium

AREA: 9.3 Acres

JURISDICTION: Tarpon Springs

TO: Employment





### Countywide Plan Map Categories

- Residential Low Medium
- Residential Medium
- Office
- Retail & Services
- Employment
- Public/Semi-Public
- Preservation
- Target Employment Centers

### Map 5 - Proposed Countywide Plan Map

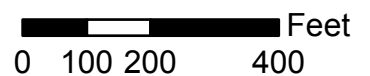
**CASE #:** CW17-15

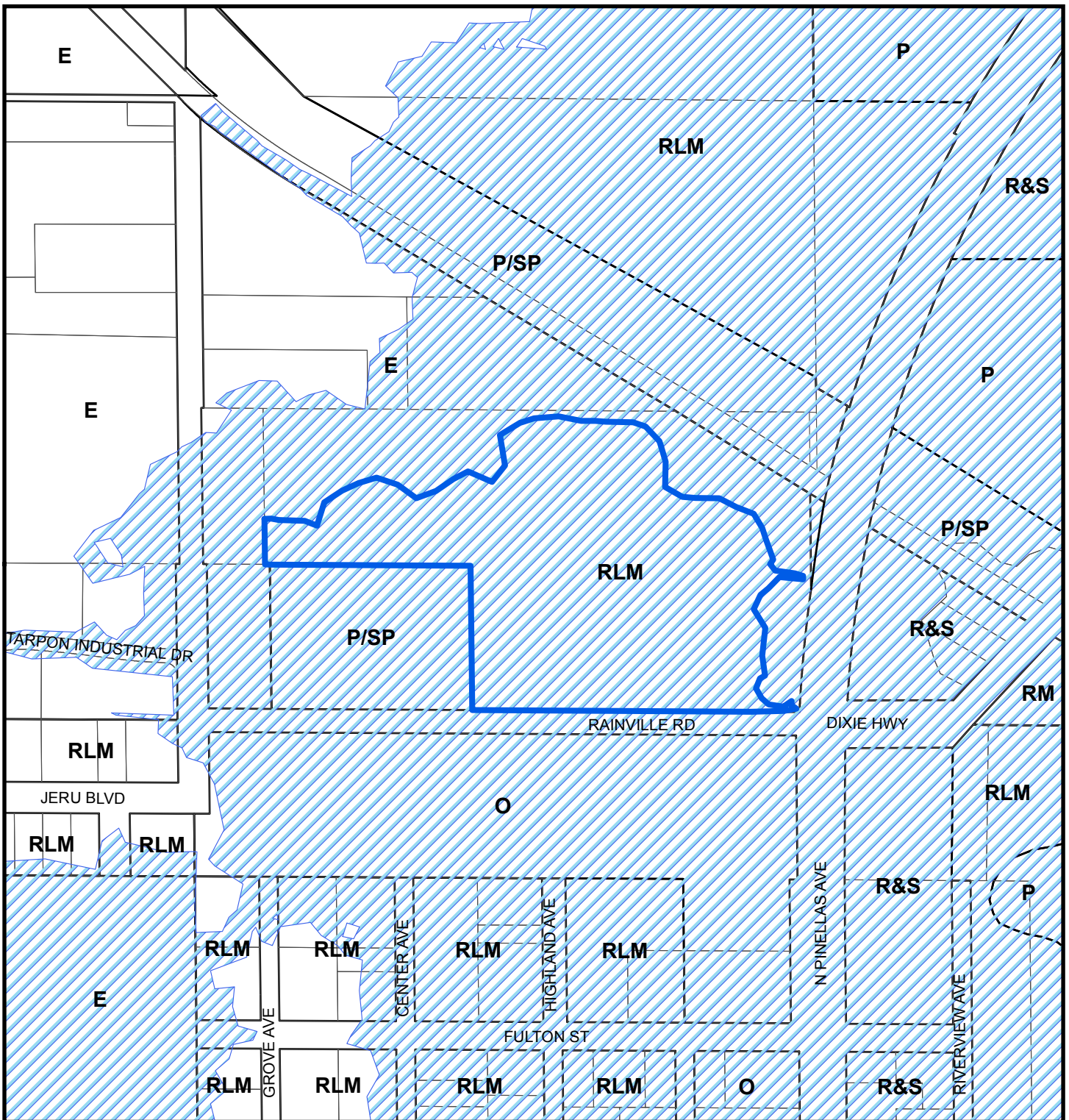
**FROM:** Residential Low Medium

**AREA:** 9.3 Acres

**JURISDICTION:** Tarpon Springs

**TO:** Employment





**Map 6 - Coastal High Hazard Area (CHHA)**

**LEGEND:**

 CHHA

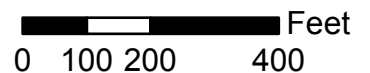
**CASE #:** CW17-15

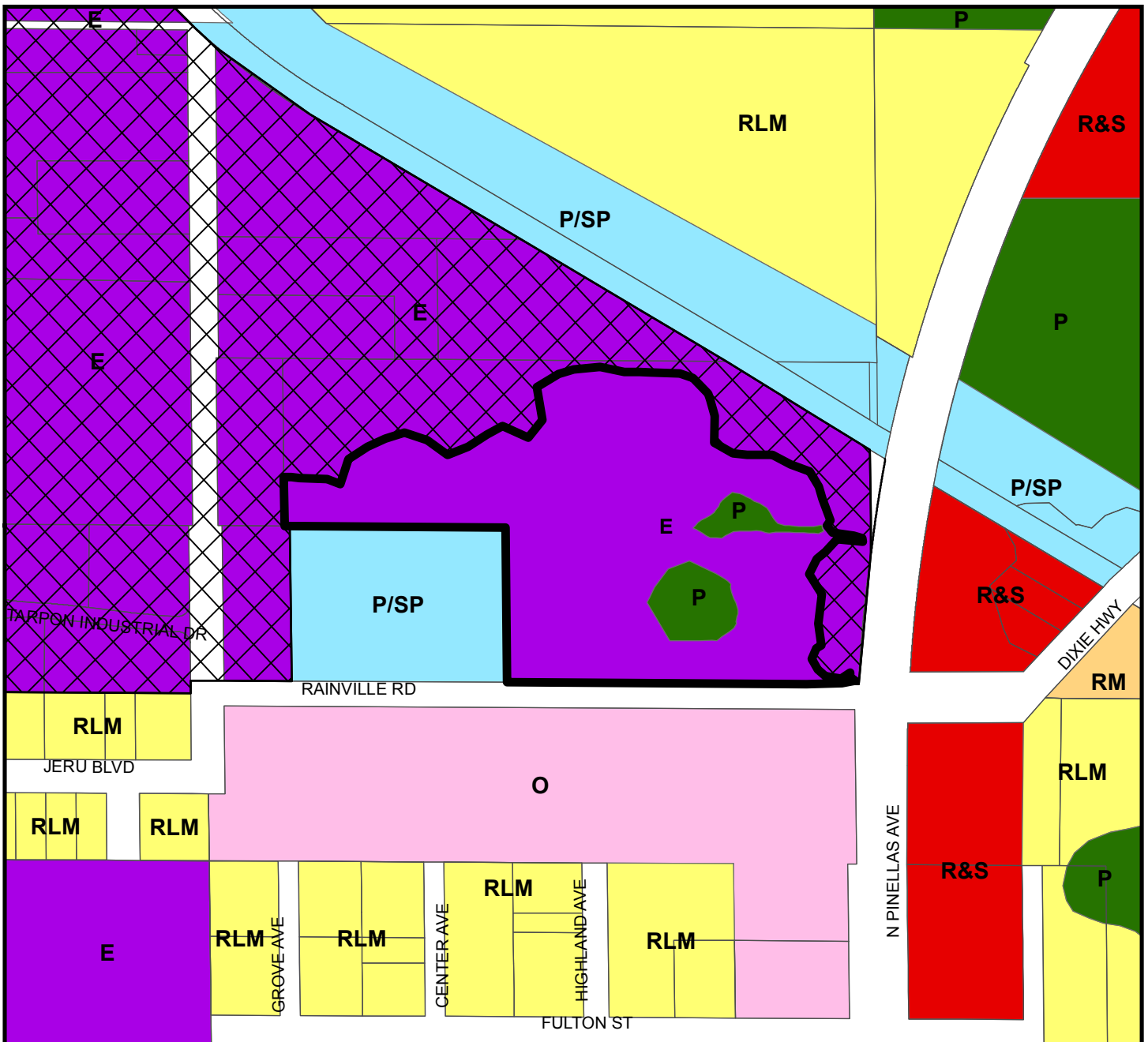
**FROM:** Residential Low Medium

**JURISDICTION:** Tarpon Springs



**TO:** Employment

**AREA:** 9.3 Acres





### Countywide Plan Map Categories

- |   |                           |   |                   |   |                    |
|---|---------------------------|---|-------------------|---|--------------------|
|  | Target Employment Centers |  | Office            |  | Public/Semi-Public |
|  | Residential Low Medium    |  | Retail & Services |  | Preservation       |
|  | Residential Medium        |  | Employment        |   |                    |

### Map 7 - Alternative Compromise Recommendation

CASE #: CW17-15

FROM: Residential Low Medium

AREA: 9.3 Acres

JURISDICTION: Tarpon Springs

TO: Employment

