

Case CW21-03

Map 1: Location Map

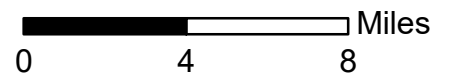


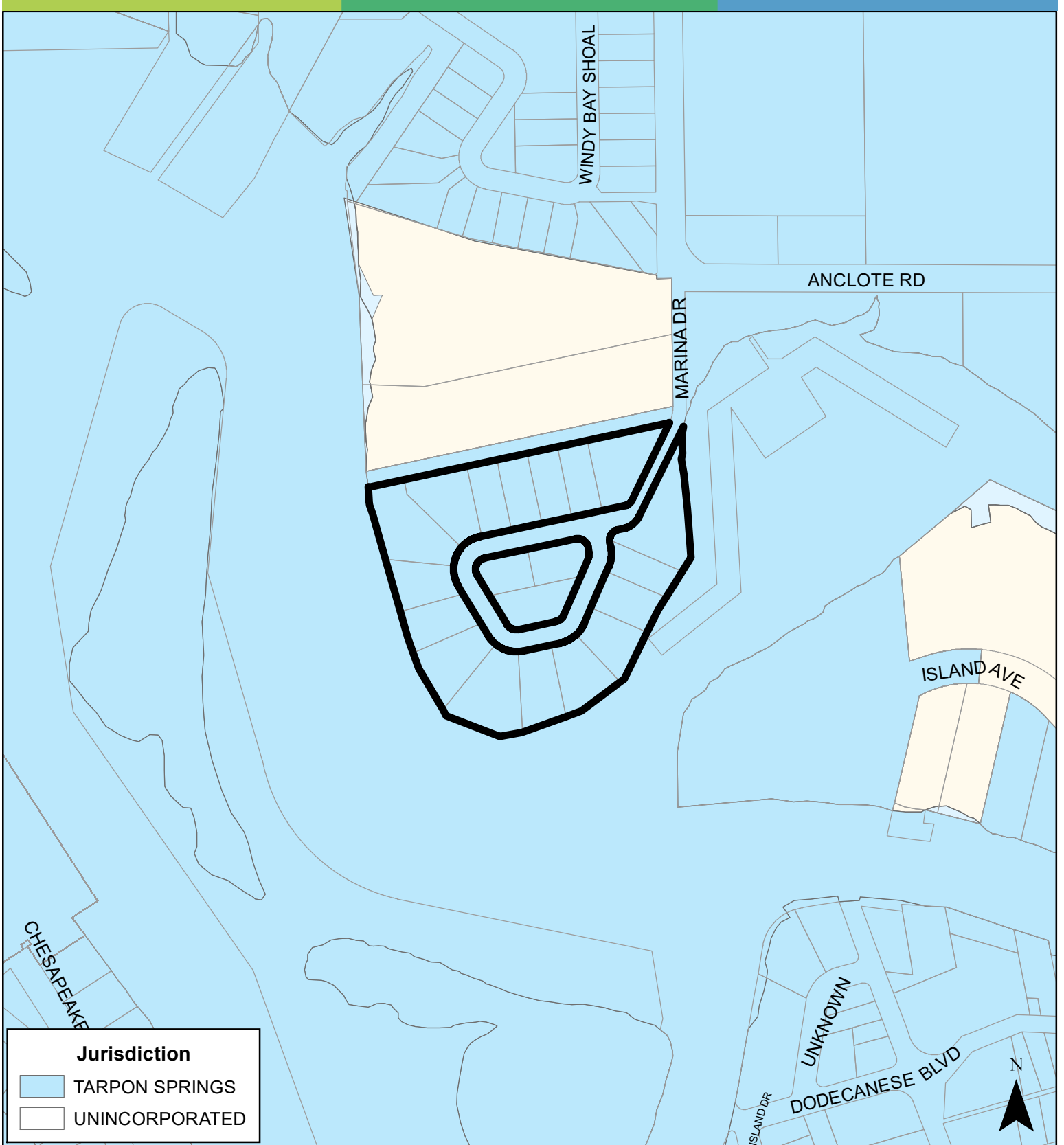
JURISDICTION: Tarpon Springs

FROM: Resort

AREA: 8.61 Acres

TO: Residential Low Medium



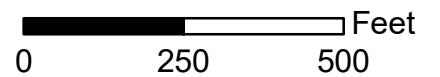


Jurisdiction

- TARPON SPRINGS
- UNINCORPORATED

JURISDICTION: Tarpon Springs **FROM:** Resort

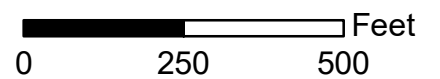
AREA: 8.61 Acres **TO:** Residential Low Medium

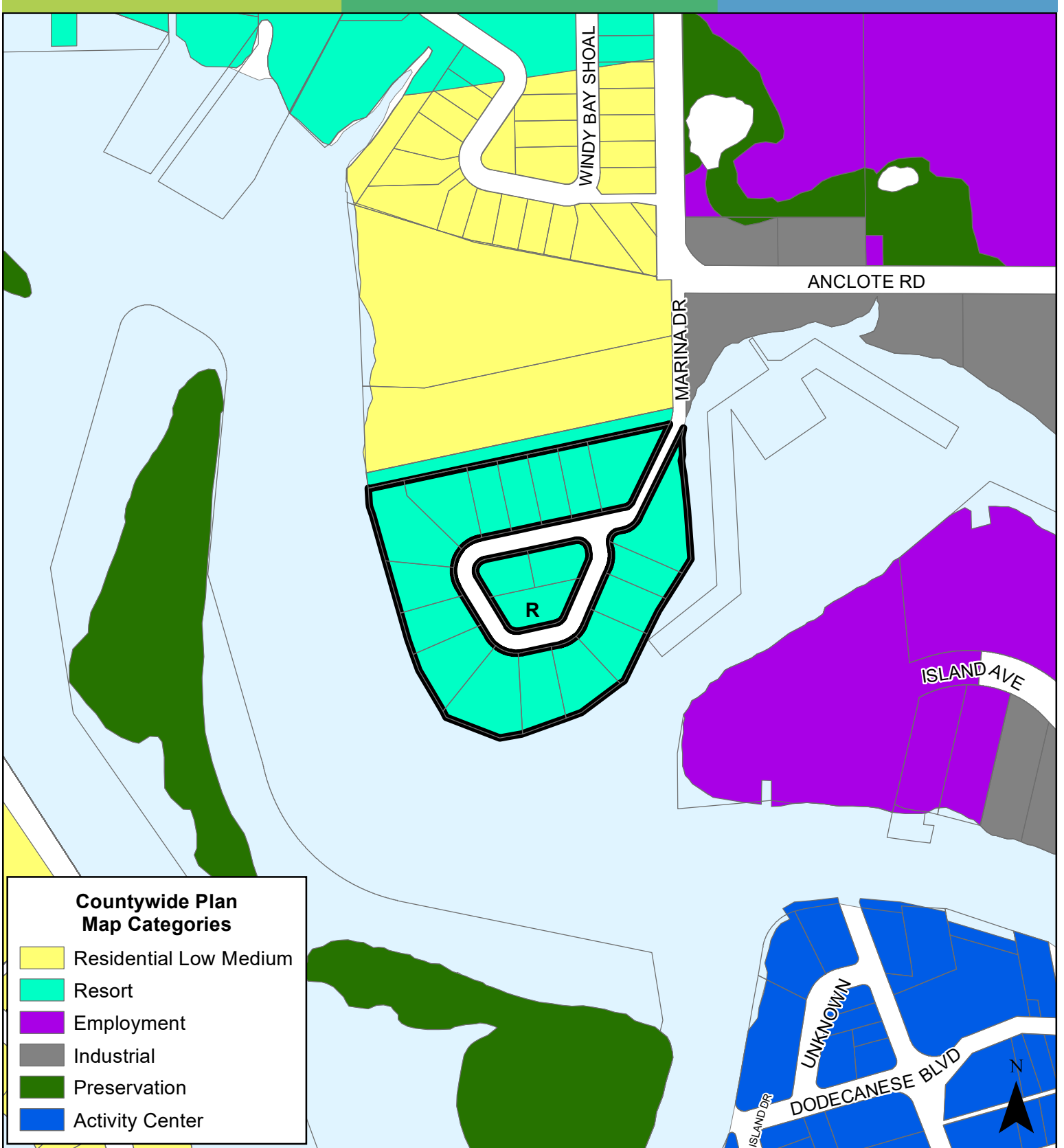




JURISDICTION: Tarpon Springs **FROM:** Resort

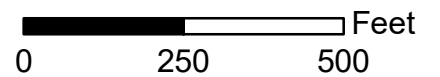
AREA: 8.61 Acres **TO:** Residential Low Medium

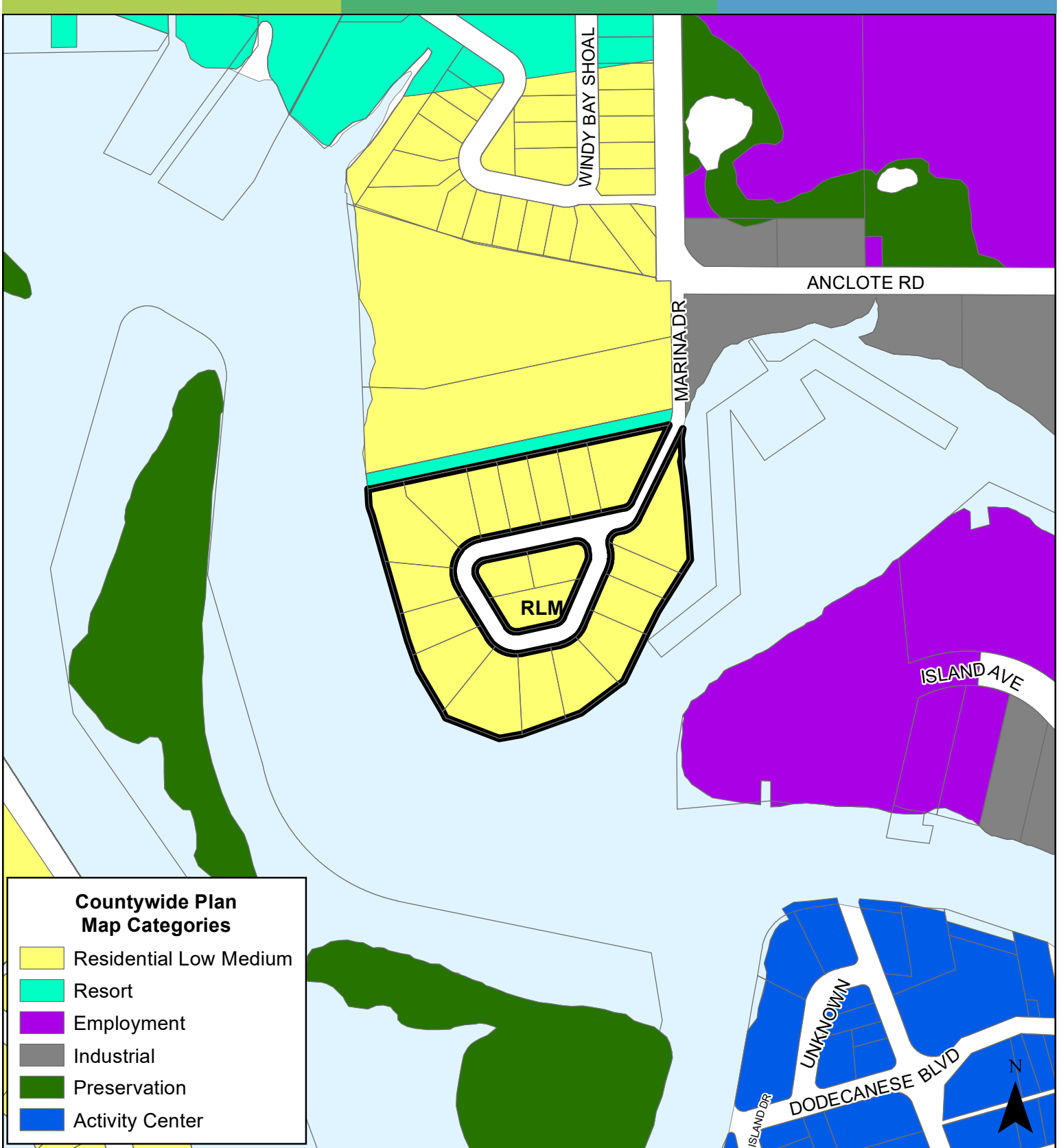


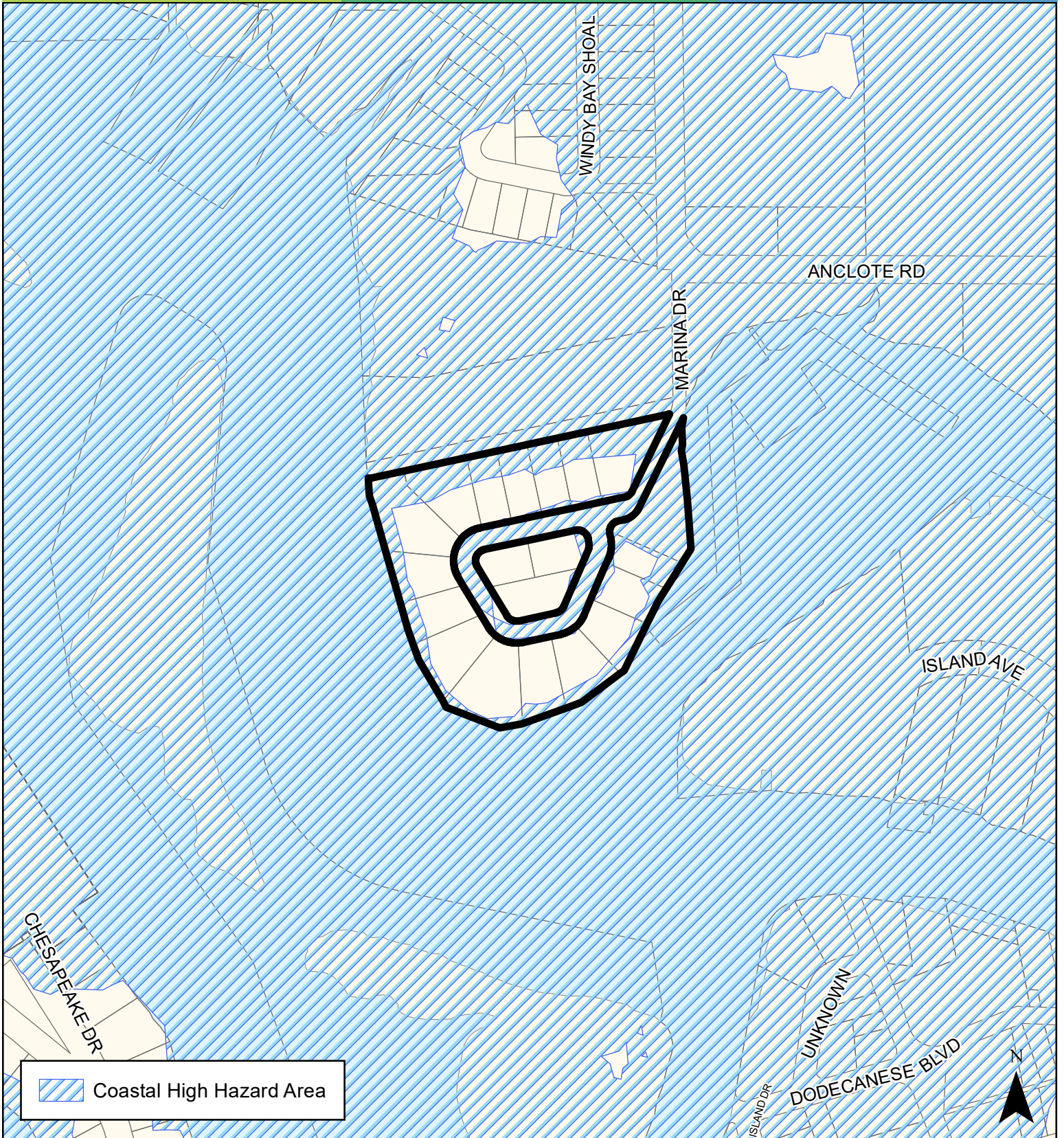


JURISDICTION: Tarpon Springs **FROM:** Resort

AREA: 8.61 Acres **TO:** Residential Low Medium







JURISDICTION: Tarpon Springs

FROM: Resort

AREA: 8.61 Acres

TO: Residential Low Medium

