

ZON-21-14

Location Map

Zoning

From: R-A, Residential Agriculture

To: R-5, Urban Residential



Housing & Community Development


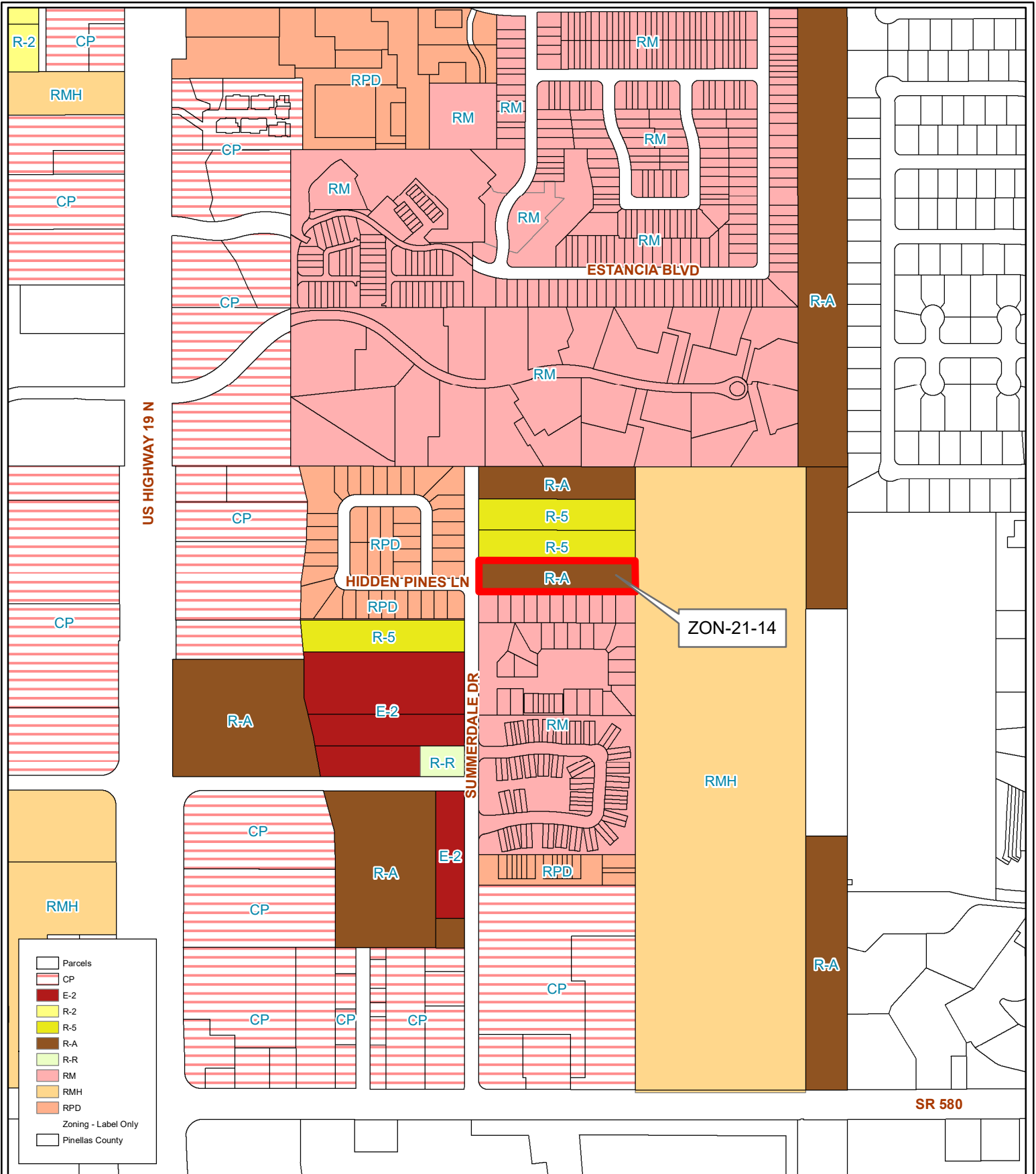
30/28/16/07236/000/0100

Prepared by: Housing & Community Development Department



Date: 1/4/2022

1 inch = 4.5 miles



ZON-21-14

Current Zoning

Zoning

From: R-A, Residential Agriculture

To: R-5, Urban Residential



30/28/16/07236/000/0100

Prepared by: Housing & Community Development Department



Date: 1/4/2022

1 inch = 0.1 miles



ZON-21-14

Aerial Map

Zoning

From: R-A, Residential Agriculture

To: R-5, Urban Residential

30/28/16/07236/000/0100

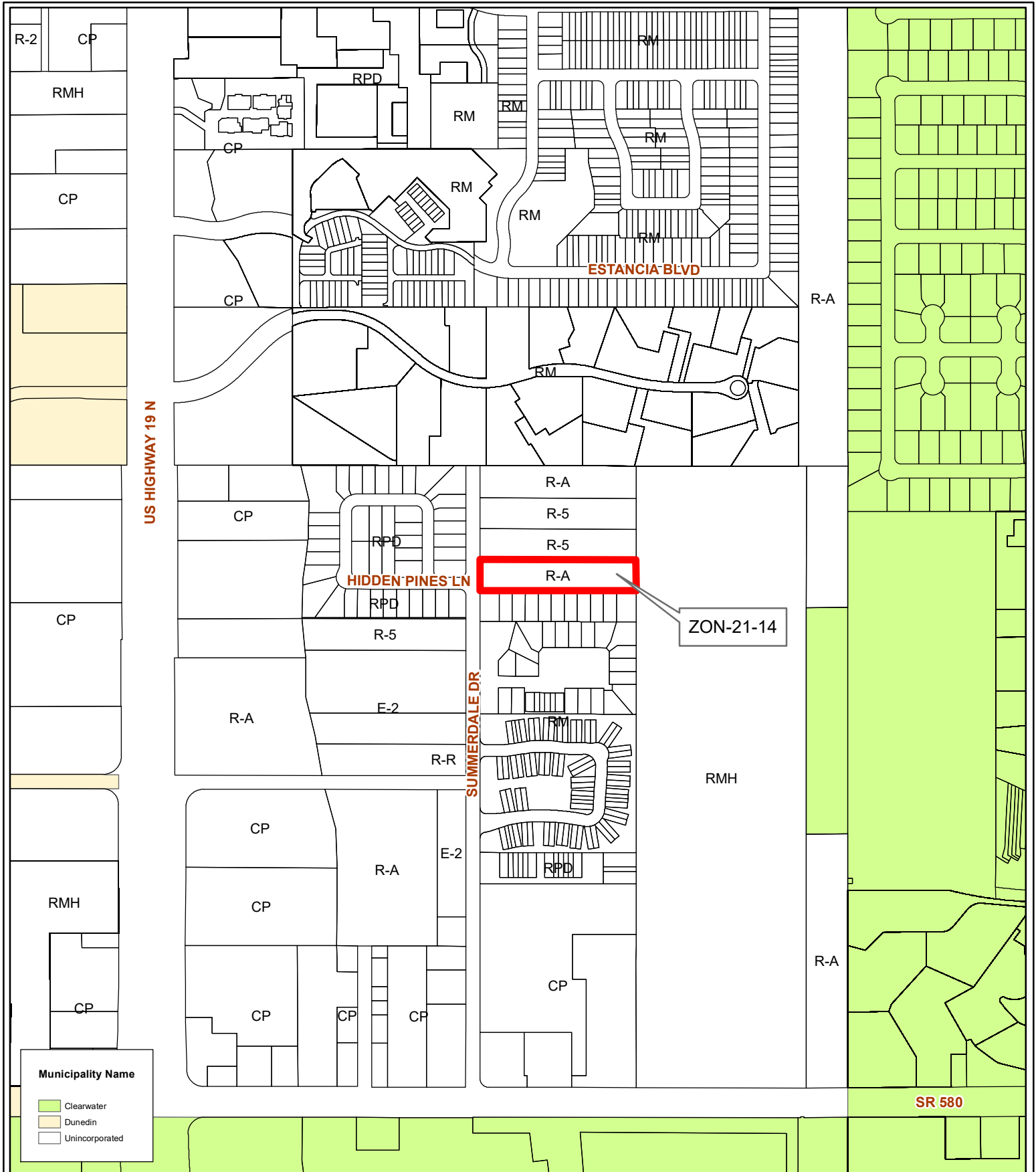
Prepared by: Housing & Community Development Department



Date: 1/4/2022



1 inch = 0.1 miles



ZON-21-14

Municipal Map

Zoning

From: R-A, Residential Agriculture

To: R-5, Urban Residential



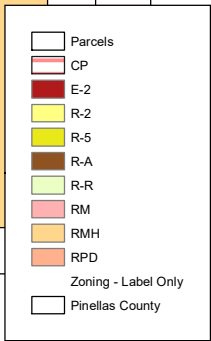
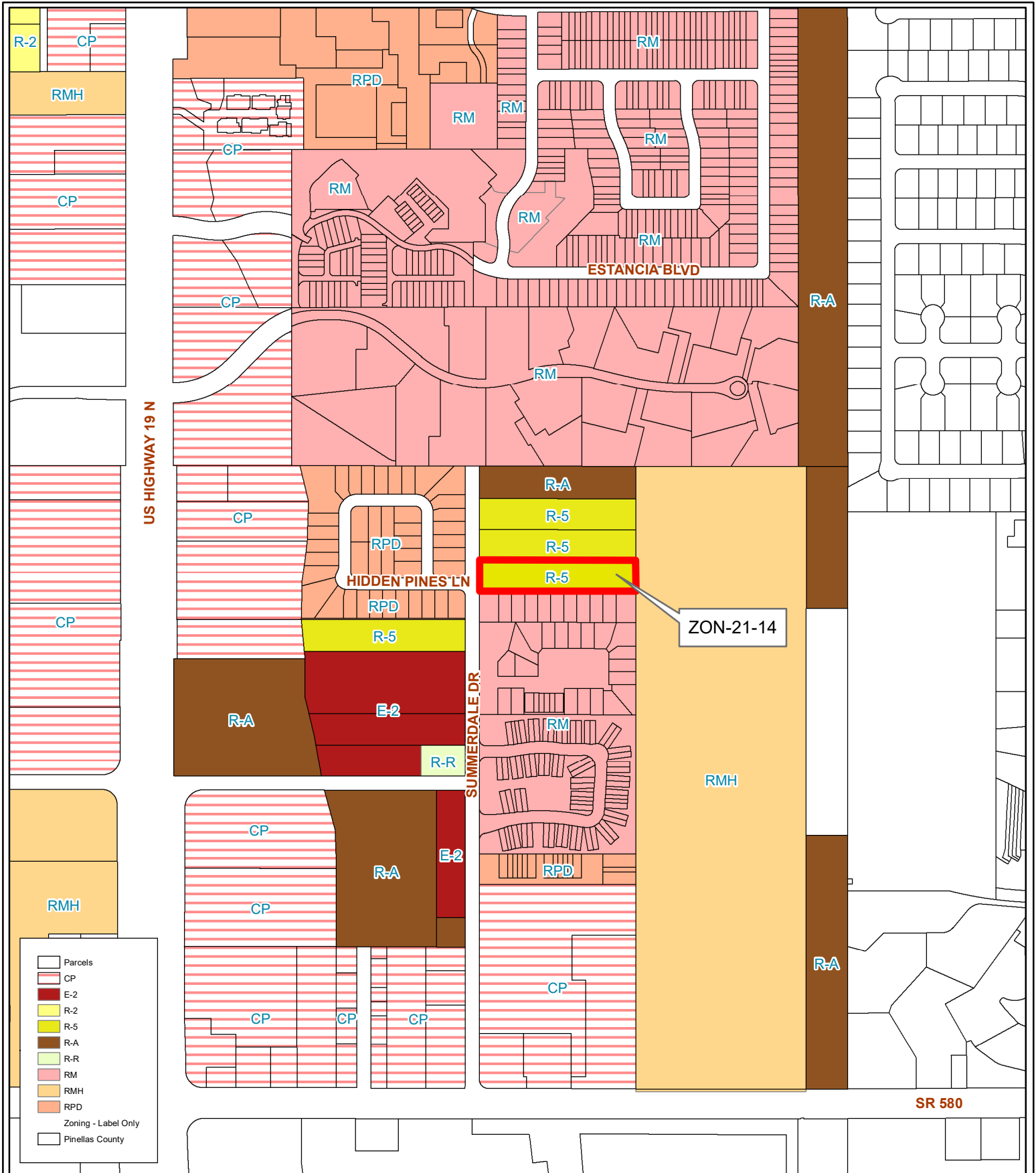
30/28/16/07236/000/0100

Prepared by: Housing & Community Development Department



Date: 1/4/2022

1 inch = 0.1 miles



ZON-21-14

Proposed Zoning

Zoning

From: R-A, Residential Agriculture

To: R-5, Urban Residential

30/28/16/07236/000/0100

Prepared by: Housing & Community Development Department



Date: 1/4/2022



1 inch = 0.1 miles