

Map 1 - Location


CASE #: CW18-25

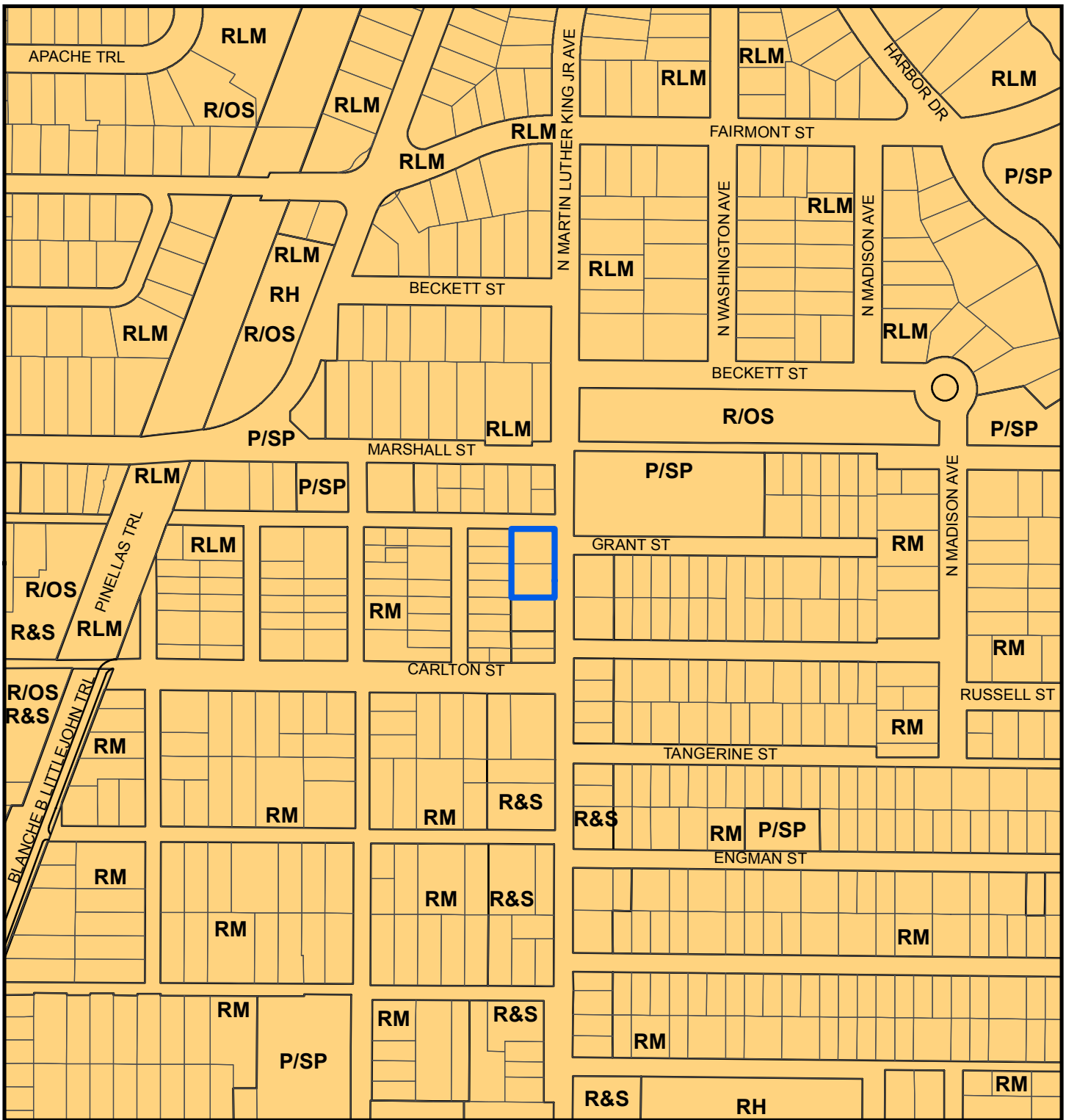
FROM: Retail & Services

AREA: 0.3 Acres

JURISDICTION: Clearwater

TO: Residential Medium





Map 2 - Current Countywide Plan Map & Jurisdictional Map

CASE #: CW18-25


FROM: Retail & Services


AREA: 0.3 Acres

JURISDICTION: Clearwater

TO: Residential Medium

LEGEND:

 Clearwater





Map 3 - Aerial

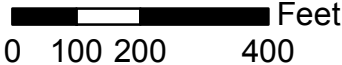
CASE #: CW18-25

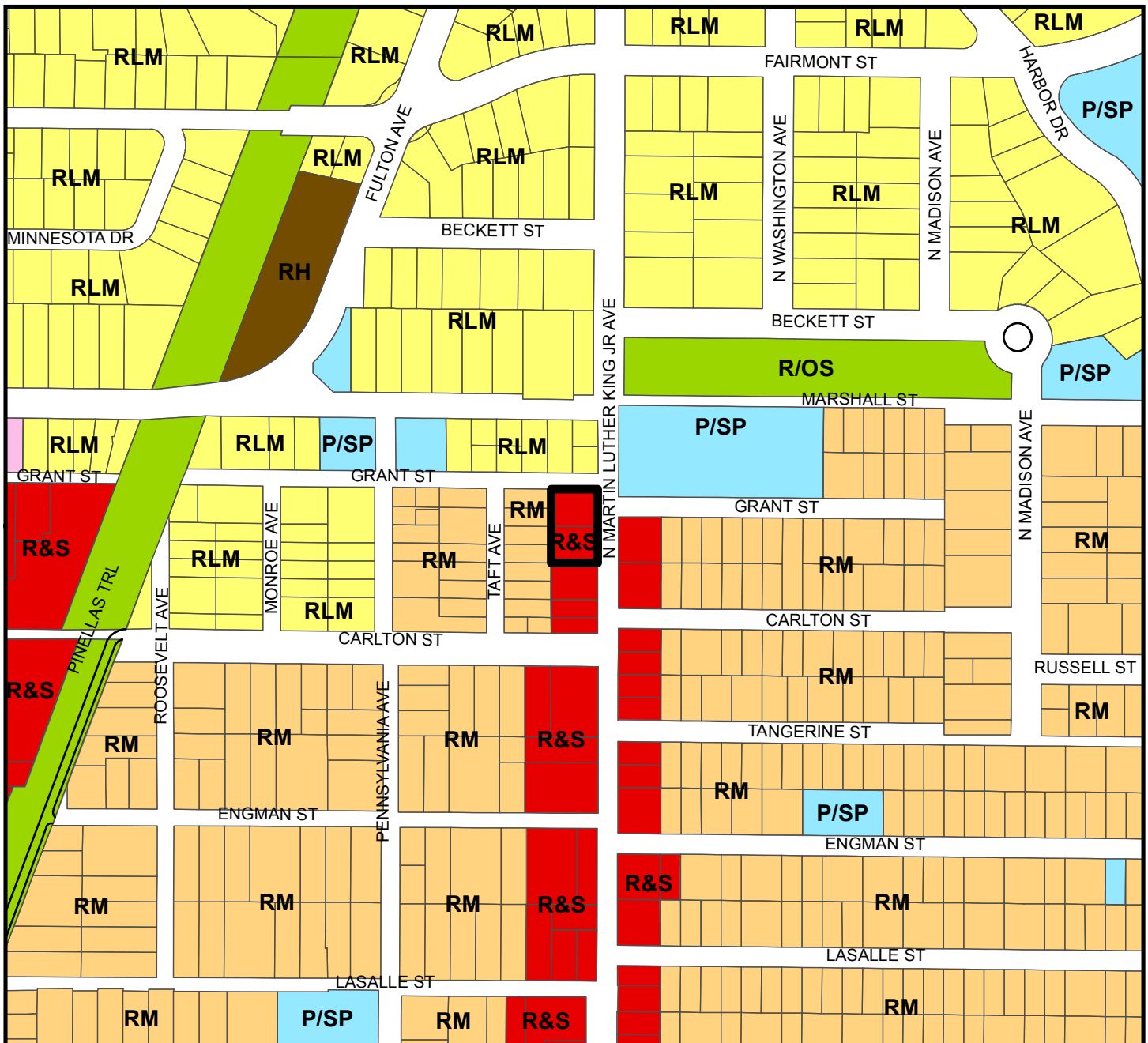
FROM: Retail & Services

AREA: 0.3 Acres








JURISDICTION: Clearwater

TO: Residential Medium





Countywide Plan Map Categories

- | | |
|--|---|
|  Residential Low Medium |  Retail & Services |
|  Residential Medium |  Public/Semi-Public |
|  Residential High |  Recreation/Open Space |
|  Office | |

Map 4 - Current Countywide Plan Map


CASE #: CW18-25

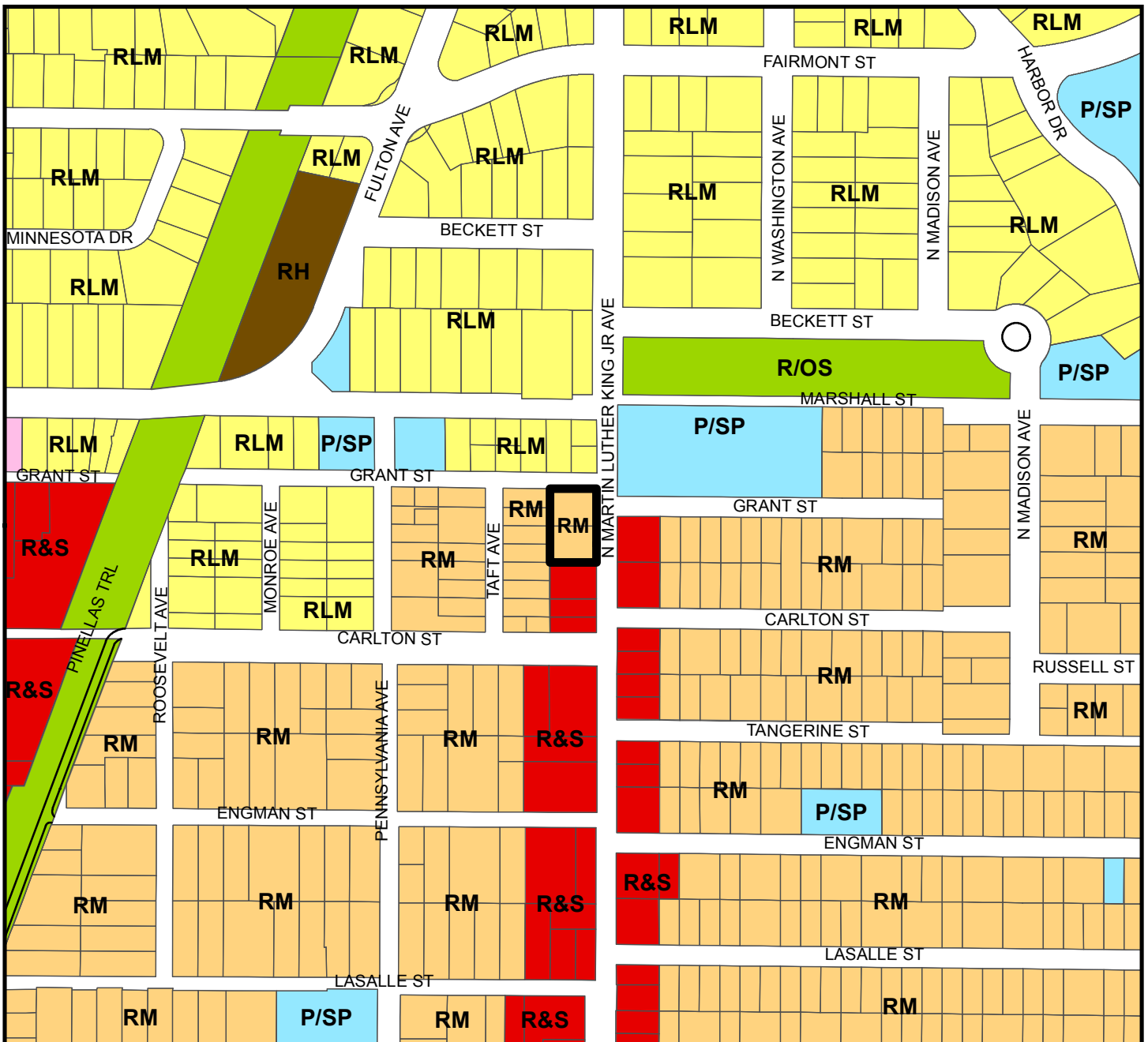
FROM: Retail & Services

AREA: 0.3 Acres








JURISDICTION: Clearwater

TO: Residential Medium





Countywide Plan Map Categories

- | | | |
|--|--|--|
|  Residential Low Medium |  Residential High |  Retail & Services |
|  Residential Medium |  Office |  Public/Semi-Public |
| | |  Recreation/Open Space |

Map 5 - Proposed Countywide Plan Map

CASE #: CW18-25

FROM: Retail & Services

AREA: 0.3 Acres

JURISDICTION: Clearwater

TO: Residential Medium

