CONSTRUCTION MANAGEMENT SERVICES AGREEMENT

PINELLAS COUNTY GOVERNMENT IS COMMITTED TO PROGRESSIVE PUBLIC POLICY, SUPERIOR PUBLIC SERVICE, COURTEOUS PUBLIC CONTACT, JUDICIOUS EXERCISE OF AUTHORITY AND SOUND MANAGEMENT OF PUBLIC RESOURCES, TO MEET THE NEEDS AND CONCERNS OF OUR CITIZENS TODAY AND TOMORROW.

CONSTRUCTION MANAGEMENT SERVICES AGREEMENT

RFQ TITLE: Construction Manager at Risk for New Government Campus

RFQ CONTRACT NO. 25-0355-CMAR

CM FIRM: Ajax Building Company, LLC

CONSTRUCTION MANAGEMENT SERVICES AGREEMENT

TABLE OF CONTENTS

CONSTRUCTION MANAGEMENT AGREEMENT 4
ARTICLE 1 - **GENERAL PROVISIONS** 4
1.1 **RELATIONSHIP OF PARTIES** 4
1.2 **GENERAL CONDITIONS** 4
ARTICLE 2 - **CONSTRUCTION MANAGER AT RISK RESPONSIBILITIES** 5
2.1 **PRECONSTRUCTION PHASE** 5
2.2 **GUARANTEED MAXIMUM PRICE PROPOSAL AND CONTRACT TIME** 8
2.3 **CONSTRUCTION PHASE** 10
2.4 **PROFESSIONAL SERVICES** 11
2.5 **HAZARDOUS MATERIALS** 11
ARTICLE 3 - **OTHER RESPONSIBILITIES** 12
3.1 **INFORMATION AND SERVICES** 12
3.2 **OWNER'S REPRESENTATIVE** 13
3.3 **DESIGN PROFESSIONAL** 13
3.4 **LEGAL REQUIREMENTS** 13
ARTICLE 4 - **COMPENSATION AND PAYMENTS FOR PRECONSTRUCTION PHASE SERVICES** 14
4.1 **COMPENSATION** 14
4.2 **PAYMENTS** 14
ARTICLE 5 - **COMPENSATION FOR CONSTRUCTION PHASE SERVICES** 15
5.1 **COMPENSATION** 15
5.2 **GUARANTEED MAXIMUM PRICE** 15
5.3 **CHANGES IN THE WORK** 15
ARTICLE 6 - **COST OF THE WORK FOR CONSTRUCTION PHASE (THE GUARANTEED MAXIMUM PRICE)** 16
6.1 **COSTS TO BE REIMBURSED** 16
6.2 **COSTS NOT TO BE REIMBURSED** 16
6.3 **DISCOUNTS, REBATES AND REFUNDS** 16
6.4 **ACCOUNTING RECORDS** 16
6.5 **CONTRACT TIME AND LIQUIDATED DAMAGES** 17
ARTICLE 7 - **ACONSTRUCTION PHASE PAYMENTS** 18
7.1 **PROGRESS PAYMENTS** 18
7.2 **FINAL PAYMENT** 18
ARTICLE 8 - **INSURANCE AND BONDS** 19
8.1 **INSURANCE REQUIRED OF THE CONSTRUCTION MANAGER AT RISK –per Exhibit K of Agreement (attached).** 19
8.2 **PERFORMANCE BOND AND PAYMENT BOND** 19
ARTICLE 9 - **MISCELLANEOUS PROVISIONS** 20
9.1 **DISPUTE RESOLUTION** 20
9.2 **OTHER PROVISIONS** 20
ARTICLE 10 - **TERMINATION OR SUSPENSION** 21
10.1 **TERMINATION PRIOR TO ESTABLISHING GUARANTEED MAXIMUM PRICE** 21
10.2 **TERMINATION SUBSEQUENT TO ESTABLISHING GUARANTEED MAXIMUM PRICE.** 21
10.3 **SUSPENSION** 21
EXHIBIT A GENERAL CONDITIONS OF THE CONTRACT FOR CONSTRUCTION TABLE OF CONTENTS 23
EXHIBIT B - SPECIAL CONDITIONS 60
EXHIBIT C - FORM OF PAYMENT BOND 61
EXHIBIT D - FORM OF PERFORMANCE BOND 64
EXHIBIT E - RELEASE AND AFFIDAVIT 67
EXHIBIT F - CONSTRUCTION MANAGER AT RISK APPLICATION FOR PAYMENT 68
EXHIBIT G - CHANGE ORDER 69

CONSTRUCTION MANAGEMENT SERVICES AGREEMENT

EXHIBIT H - CONSTRUCTION MANAGER AT RISK STAFFING SCHEDULE 70
EXHIBIT I - GMP AMENDMENT TO AGREEMENT BETWEEN OWNER AND CONSTRUCTION MANAGER AT RISK 71
EXHIBIT J - TRUTH-IN-NEGOTIATION CERTIFICATE 75
EXHIBIT K - CERTIFICATE OF INSURANCE FORM 76
EXHIBIT L - CONSTRUCTION MANAGER AT RISK PRE-CONSTRUCTION PHASE FEE PROPOSAL 77
EXHIBIT M - REQUEST FOR PROPOSAL SOLICITATION 78

CONSTRUCTION MANAGEMENT AGREEMENT

THIS Agreement, made and entered into by and between Pinellas County, a political subdivision of the State of Florida, hereinafter designated the OWNER, and Ajax Building Company LLC ("Construction Manager at Risk"), a Florida Corporation, to perform all work ("Work") in connection with the management and construction the County's New Government Campus (Project), located in Clearwater, Pinellas County, Florida, said Work being set forth in the plans and specifications being prepared by HOK, the Architect of Record ("Design Professional"), and all other Contract Documents hereafter specified.

Owner and Construction Manager at Risk, for the consideration herein set forth, agree as follows:

ARTICLE 1 - GENERAL PROVISIONS

1.1 RELATIONSHIP OF PARTIES

The Construction Manager at Risk is the Owner's independent contractor and additionally accepts the relationship of trust and confidence established with the Owner by this Agreement, and covenants to the Owner to furnish the Construction Manager at Risk's reasonable skill and judgment and to cooperate with the Design Professional in furthering the interests of the Owner. The Construction Manager at Risk will furnish construction and management services and use the Construction Manager at Risk's best efforts to perform the Project in an expeditious and economical manner consistent with the interests of the Owner. The Construction Manager at Risk must cooperate and coordinate with the Owner, Design Professional, and other persons or entities employed by the Owner for the Project.

1.2 GENERAL CONDITIONS

For the Construction Phase, the General Conditions of the Contract for Construction will be as outlined in Exhibit A herein. For the Preconstruction Phase, or in the event that the Preconstruction and Construction Phases proceed concurrently, Exhibit A will only apply to the Preconstruction Phase as specifically provided in this Agreement.

ARTICLE 2 - **CONSTRUCTION MANAGER AT RISK RESPONSIBILITIES**

The Construction Manager at Risk must perform the services described in this Article. The services to be provided under Sections 2.1 and 2.2 constitute the Preconstruction Phase services.

2.1 **PRECONSTRUCTION PHASE**

1) PRELIMINARY EVALUATION

The Construction Manager at Risk must familiarize itself with the approved facilities program for the Project and provide a preliminary evaluation of the Owner's program and Project budget requirements, each in terms of the other. The Construction Manager at Risk must jointly participate with the Owner and Design Professional in formation of the final Project design. It is the Construction Manager at Risk's responsibility to assure that all parties coordinate efforts and revise the program to remain within the Owner's budget.

2) CONSULTATION

The Construction Manager at Risk must, in coordination with the Design Professional, schedule and attend regular meetings with the Owner and the Design Professional. The Construction Manager at Risk must consult with the Owner and Design Professional regarding site use and improvements and the selection of materials, building systems and equipment. The Construction Manager at Risk will provide recommendations on construction feasibility; actions designed to minimize adverse effects of labor or material shortages; time requirements for procurement, installation and construction completion; and factors related to construction cost, including estimates of alternative designs or materials, preliminary budgets and possible economies. In order to provide effective consultation, the Construction Manager at Risk must perform or cause to be performed such structural or environmental tests, surveys or reports as it deems necessary, including but not limited to those listed within Section 3.1.4.

3) PRELIMINARY PROJECT SCHEDULE

When Project requirements described in Section 3.1 have been sufficiently identified, the Construction Manager at Risk must prepare, and periodically update, a preliminary Project schedule based upon the Critical Path Method for the Design Professional's review and the Owner's approval. The Construction Manager at Risk will obtain the Design Professional's approval when reporting the preliminary Project schedule relating to the performance of the Design Professional's services. The Construction Manager at Risk must coordinate and integrate the preliminary Project schedule with the services and activities of the Owner, Design Professional and Construction Manager at Risk. As design proceeds, the preliminary Project schedule must be updated by Construction Manager at Risk to indicate proposed activity sequences and duration, milestone dates for receipt and approval of pertinent information, submittal of a Guaranteed Maximum Price proposal, preparation and processing of shop drawings and samples, delivery of materials or equipment requiring long-lead-time procurement, Owner's occupancy requirements showing portions of the Project having occupancy priority, and proposed date of Substantial and Final Completion

4) PHASED CONSTRUCTION

The Construction Manager at Risk must make recommendations to the Owner and Design Professional regarding the phased construction of the Work, if such phased construction is appropriate for the Project, taking into consideration such factors as economies, time of performance, availability of labor and materials, and provisions for temporary facilities. The first phase of construction must begin only after construction documents are 100% complete for all phases of work and a final Guaranteed Maximum Price (GMP) has been established and approved by the Owner in writing, in accordance with the process for establishing the GMP as further detailed in this Agreement below.

5) PRECONSTRUCTION COST ESTIMATES

A. The Design Professional is required to provide design concepts, narratives, and drawings, and probable construction cost estimates. During each phase of design, in keeping with the Owner's goals and the program for the Project, the Construction Manager at Risk must familiarize itself with these design documents and provide the Owner and Design Professional with a report detailing construction issues and concerns relating to the design, with detail appropriate to the phase of design. Without limitation of the foregoing, each construction report must:

a. include an estimate of overall construction cost, including Construction Manager at Risk contingency not to exceed the amount specified for each phase of design, including a comparison of the estimate to the Owner's budget for construction;

b. identify conceptual decisions necessary to prepare accurate cost reports with the fewest assumptions, qualifications, and exclusions;

c. include an analysis and evaluation of jobsite management, site logistics, and schedule considerations;

d. include an analysis and evaluation of the constructability of the design concepts, narratives, or drawings;

e. include an analysis and evaluation of the design concepts, narratives, or drawings in regard to the completeness of intended bid categories, conflicts or overlaps in the divisions of the Work, design details affecting construction including, without limitation, unusual or custom materials, value analysis, identification of long-lead materials affecting the construction schedule, availability of labor, and other factors affecting construction, and, in the report provided during the Construction Documents Phase, suggestions for alternatives for matters which may delay the construction schedule;

f. Address problems, conflicts, defects, or deficiencies in the design concepts and offer recommendations and resolutions of same; and

g. identify any other issues which Construction Manager at Risk reasonably believes may have a negative impact on the Project schedule, budget, or performance.

h. The Construction Manager at Risk must include a statement that the cost estimates are within the Owner's budget.

i. After working with the Design Professional to reconcile the Design Professional's probable construction cost with the estimate submitted by the Construction Manager at Risk, the Construction Manager at Risk will provide a reconciled estimate report approved by the Design Professional describing the resolutions of the Design Professional and Construction Manager at Risk estimates.

The Construction Manager at Risk and the Design Professional must, in coordination with the Design Professional, schedule and attend regular meetings with the Owner and the Design Professional and evaluate the preliminary design drawings. The Construction Manager at Risk must verify the accuracy and completeness of the minutes of these meetings prepared by the Design Professional.

When the Owner has sufficiently identified the Project requirements and the Design Professional has prepared other basic design criteria constituting the Program, the Construction Manager at Risk must prepare the first construction report as outlined above and coordinate the efforts of the Owner and Design Professional to assure the Owner's budget and schedule are met at the end of this phase. The Construction Manager at Risk contingency included in the estimate of overall construction costs provided at the end of this phase must not exceed 13.5%.

B. When Schematic Design Documents have been prepared by the Design Professional and approved by the Owner, the Construction Manager at Risk must prepare, for the review of the Design Professional and approval of the Owner, a more detailed construction report with supporting data. The Construction Manager at Risk must coordinate the efforts of the Owner and Design Professional to ensure the Owner's budget and schedule are met at the end of this phase. The Construction Manager at Risk contingency included in the estimate of overall construction costs provided at the end of this phase must not exceed 11%. During the next phase (preparation of the Design Development Documents), the Construction Manager at Risk must update and refine the construction report at appropriate intervals agreed to by the Owner, Design Professional, and Construction Manager at Risk.

C. When Design Development Documents have been prepared by the Design Professional and approved by the Owner, the Construction Manager at Risk must prepare a detailed construction report with supporting data for review by the Design Professional and approval by the Owner. The Construction Manager at Risk must coordinate the efforts of the Owner and Design Professional to ensure the Owner's budget and schedule are met at the end of this phase. The Construction Manager at Risk contingency included in the estimate of overall construction costs provided at the end of this phase must not exceed 8.25%. During the preparation of the Construction Documents, the Construction Manager at Risk must update and refine the construction

report at appropriate intervals agreed to by the Owner, Design Professional, and Construction Manager at Risk.

D. If any estimate of overall construction costs or schedule within any construction report submitted to the Owner exceeds a previously approved budget or schedule, the Construction Manager at Risk must make appropriate recommendations to the Owner and Design Professional.

6) SUBCONTRACTORS AND SUPPLIERS

A. The Construction Manager at Risk must seek to develop subcontractor interest in the Project and must furnish to the Owner and Design Professional for their information a list of possible subcontractors, including suppliers who are to furnish materials or equipment fabricated to a special design, from whom proposals will be requested for each principal portion of the Work. Construction Manager at Risk will communicate with the Design Professional in writing to ascertain whether the Design Professional or the Owner know of any objection to such subcontractor or supplier. The receipt of such list will not require the Owner or Design Professional to investigate the qualifications of proposed subcontractors or suppliers, nor will it waive the right of the Owner or Design Professional later to object to or reject any proposed subcontractor or supplier.

B. The Construction Manager at Risk and their subcontractor(s) must register with and use the E-verify system in accordance with Florida Statute 448.095. Construction Manager at Risk and subcontractor may not enter into a contract with the County unless each party registers with and uses the E-verify system.

If Construction Manager at Risk enters a contract with a subcontractor, the subcontractor must provide the Construction Manager at Risk with an affidavit stating that the Subcontractor does not employ, contract with, or subcontract with unauthorized aliens. The Construction Manager at Risk must maintain a copy of the affidavit for the duration of the contract.

If the County, Construction Manager at Risk, or Subcontractor has a good faith belief that a person or entity with which it is contracting has knowingly violated Florida Statute 448.09(1) they must immediately terminate the contract with the person or entity.

If the County has a good faith belief that a Subcontractor knowingly violated this provision, but the Construction Manager at Risk otherwise complied with this provision, the County will notify the Construction Manager at Risk and order that the Construction Manager at Risk immediately terminate the contract with the Subcontractor.

A contract terminated under the provisions of this section is not a breach of contract and may not be considered such. Any contract termination under the provisions of this section may be challenged to Section 448.095(2)(d), Florida Statute. Construction Manager at Risk acknowledges upon termination of this agreement by the County for violation of this section by Construction Manager at Risk, Construction Manager at Risk may not be awarded a public contract for at least one (1) year. Construction Manager at Risk acknowledges that Construction Manager at Risk is liable for any additional costs incurred by the County as a result of termination of any contract for a violation of this section.

Construction Manager at Risk or Subcontractor must insert in any subcontracts the clauses set forth in this section, requiring the subcontracts to include these clauses in any lower tier subcontracts. Construction Manager at Risk is responsible for compliance by any Subcontractor or Lower Tier Subcontractor with the clause set for in this section.

C. Construction Manager at Risk acknowledges and warrants that all digital content and services provided under this contract conforms and will continue to conform during the Term of this Agreement to the W3C Web Content Accessibility Guidelines, version 2.0 (“WCAG 2.0”) at conformance Level A and AA. If all digital content and services does not fully conform to WCAG 2.0 A and AA, Construction Manager at Risk must advise the County in writing of the nonconformance prior to execution of this Agreement and must provide the County a plan to achieve conformance to WCAG 2.0 A and AA, including but not limited to, an intended timeline for conformance. Failure to achieve conformance, as determined in the County’s sole discretion, on its intended timeline will be considered a material breach of this Agreement and grounds for termination by County.

If during the Term of this Agreement, Construction Manager at Risk fails to maintain compliance with WCAG 2.0 A and AA or the County otherwise identifies an issue related to accessibility of the product (the “Accessibility Issue”) that renders the product inaccessible, then the County will notify Construction Manager at Risk of non-compliance. Within 30 days of Construction Manager at Risk receipt of a non-compliance

notice ("Notice"), Construction Manager at Risk and the County will meet and mutually agree upon an appropriate timeline for the resolution of the Accessibility Issue(s) ("Initial Meeting").

Should Construction Manager at Risk:

i. fail to acknowledge receipt of the notice within 30 days of receipt of the Notice;

ii. unreasonably and solely withhold agreement regarding a timeline for resolution for more than 30 days following the Initial Meeting; or

iii. fail to materially resolve the Accessibility Issue(s) within the agreed-upon timeline,

it will be considered a failure to comply with the requirements of this section, will constitute a material breach of this Agreement, and will be grounds for termination of this Agreement by the County.

7) LONG-LEAD-TIME ITEMS

The Construction Manager at Risk must recommend to the Owner and Design Professional a schedule for procurement of long-lead-time items which will constitute part of the Work as required to meet the Project schedule. If such long-lead-time items are procured by the Owner, they will be procured on terms and conditions acceptable to both the Construction Manager at Risk and the Owner. If the Owner accepts the Construction Manager at Risk's Guaranteed Maximum Price proposal, at such time all contracts for such items will be assigned by the Owner to the Construction Manager at Risk, who must accept responsibility for such items as if procured by the Construction Manager at Risk. The Construction Manager at Risk must expedite the delivery of long-lead-time items.

8) EXTENT OF RESPONSIBILITY

The Construction Manager at Risk is responsible for guiding the Owner and Design Professional through each phase of design with assessments and recommendations in the construction reports to assure the Owner's budget and schedule are maintained at the end of each phase. The recommendations and advice of the Construction Manager at Risk concerning design alternatives will be subject to the review and approval of the Owner and the Design Professional. If the Construction Manager at Risk recognizes that portions of the Drawings and Specifications are at variance with the applicable laws, statutes, ordinances, building codes, rules, and regulations, the Construction Manager at Risk must promptly notify the Design Professional and Owner in writing.

9) EQUAL EMPLOYMENT OPPORTUNITY AND AFFIRMATIVE ACTION

The Construction Manager at Risk must comply with applicable laws, regulations and special requirements of the Contract Documents regarding equal employment opportunity and affirmative action programs.

10) PUBLIC ENTITIES CRIMES ACT

CONSTRUCTION MANAGER AT RISK is directed to the Florida Public Entity Crime Act, Fla. Stat. 287.133, and Fla. Stat. 287.135 regarding Scrutinized Companies, and CONSTRUCTION MANAGER AT RISK agrees that its bid and, if awarded, its performance of the agreement must comply with all applicable laws including those referenced herein. CONSTRUCTION MANAGER AT RISK represents and certifies that CONSTRUCTION MANAGER AT RISK is and will at all times remain eligible to bid for and perform the services subject to the requirements of these, and other applicable, laws. CONSTRUCTION MANAGER AT RISK agrees that any contract awarded to CONSTRUCTION MANAGER AT RISK will be subject to termination by the County if CONSTRUCTION MANAGER AT RISK fails to comply or to maintain such compliance.

2.2 GUARANTEED MAXIMUM PRICE PROPOSAL AND CONTRACT TIME

1) When the Drawings and Specifications are complete, provided that Owner is satisfied with the Construction Manager at Risk's performance of its obligations to that point, the Construction Manager at Risk will negotiate a Guaranteed Maximum Price, which will be the sum of the estimated Cost of the Work, all applicable permits, bonds, insurance, and the Construction Manager at Risk Fee. In the event that Owner is not satisfied for any reason with Construction Manager at Risk's performance of its obligations to that point, the Owner may elect to terminate this Agreement as provided for herein.

2) The cost of the Work must be based upon competitive bids obtained from subcontractors selected by the Construction Manager at Risk for each portion of the Work outlined in the Construction Documents and subject to the review and approval of the Design Professional and Owner. The Construction Manager at Risk must attempt to provide at least three bids for every trade. When three bids cannot be provided, the Construction Manager at Risk must provide justification satisfactory to the Owner's Representative. The complete bid process must be fully

transparent to the Design Professional and Owner, and each must be invited to observe the process. The Construction Manager at Risk must schedule pre-bid meetings with each subcontractor to review the scope of work in detail prior to submitting bids. Following the submittal of bids, the Construction Manager at Risk must review the bid together with each subcontractor to ascertain the entire scope of work is included in their bids. The Construction Manager at Risk must select each subcontractor determined by the Construction Manager at Risk to be qualified to provide the services at the best value.

3) The Cost of the Work must be the cost for a “turnkey” project delivery and must include the Construction Manager at Risk contingency, not to exceed 4.0%.

4) BASIS OF GUARANTEED MAXIMUM PRICE

   The Construction Manager at Risk must include with the Guaranteed Maximum Price proposal a written statement of its basis, which must include:

   A. A list of the Drawings and Specifications, including all addenda thereto and the Conditions of the Contract, which were used in preparation of the Guaranteed Maximum Price proposal.

   B. A list of allowances and a statement of their basis.

   C. A list of the exclusions and clarifications made by the Construction Manager at Risk in the preparation of the Guaranteed Maximum Price proposal.

   D. The proposed Guaranteed Maximum Price, including a complete Schedule of Values outlining the selected competitive bid for each trade category, along with allowances, contingency, and other items and the Fee that comprise the Guaranteed Maximum Price.

   E. A Construction Schedule outlining critical path activities and identifying the Dates of Substantial and Final Completion, by phase if applicable, upon which the proposed Guaranteed Maximum Price is based.

5) The Construction Manager at Risk must meet with the Owner and Design Professional to review the Guaranteed Maximum Price proposal and the written statement of its basis. In the event that the Owner or Design Professional discover any inconsistencies or inaccuracies in the information presented, they will promptly notify the Construction Manager at Risk, who must make appropriate adjustments to the Guaranteed Maximum Price proposal, its basis, or both.

6) Promptly upon receipt of the complete package constituting the Guaranteed Maximum Price from the Construction Manager at Risk, provided it is acceptable to the Owner in all respects, the Owner will process the package for approval by the Board of County Commissioners. The Construction Manager at Risk must assure that its selected bidders maintain and uphold their prices until the Board has an opportunity to approve the Guaranteed Maximum Price.

7) Prior to the Owner's acceptance of the Construction Manager at Risk Guaranteed Maximum Price proposal and issuance of a Notice to Proceed, the Construction Manager at Risk must not incur any cost to be reimbursed as part of the Cost of the Work other than costs included within the preconstruction phase of the Agreement.

8) Upon acceptance by the Owner of the Guaranteed Maximum Price proposal, the Guaranteed Maximum Price and its basis will be set forth in the Guaranteed Maximum Price Amendment in a form substantially as attached as Exhibit I. The Guaranteed Maximum Price will be subject to additions and deductions only by a change in the Work as provided in the Contract Documents, and the Dates of Substantial and Final Completion(s) will be subject to adjustment only as provided in the Contract Documents.

9) The Owner will authorize and cause the Design Professional to submit to the Owner’s Representative and Construction Manager at Risk a Corrected/Conforming Construction Document Set incorporating all agreed-upon qualifications, exclusions, clarifications, value engineering, design review comments, permit review comments, pre-bid inquiries, revisions or suggestions elicited during the development of the Guaranteed Maximum Price Proposal and other agreed-upon modifications made after the Drawings and Specifications have been submitted to the Owner and the Construction Manager at Risk, which will become the basis for construction. The Corrected/Conforming Construction Document Set will be furnished to the Construction Manager at Risk no later than ten (10) days after GMP approval.

10) FLORIDA TRENCH SAFETY ACT - CERTIFICATION AND DISCLOSURE STATEMENT

    The undersigned acknowledges the requirements of the Florida Trench Safety Act (Section 553.60 et. seq. Florida Statutes).

CONSTRUCTION MANAGEMENT SERVICES AGREEMENT

A. The Bidder further acknowledges that the Florida Trench Safety Act, (the Act) establishes the Federal excavation safety standards set forth at 29 C.F.R. Section 1926.650 Subpart P, as the interim state standard until such time as the state of Florida, through its Department of Labor and Employment Security, or any successor agency, adopts, updates, or revises said interim standard. This State of Florida standard may be supplemented by special shoring requirements established by the State of Florida or any of its political subdivisions.

B. The Bidder, as Contractor, must comply with all applicable excavation/trench safety standards.

C. The Construction Manager at Risk must consider the geotechnical data available from the County, if any, the Construction Manager at Risk's own sources, and all other relevant information in its design of the trench safety system to be employed on the subject Project. The Construction Manager at Risk acknowledges sole responsibilities for the selection of the data on which it relies in designing the safety system, as well as for the system itself.

D. The amounts that are set forth for pipe installation include the following excavation/trench safety measures and the linear feet of trench excavated under each safety measure. These units, costs, and unit values will be disclosed solely for the purpose of compliance with procedural requirements of the Act. No adjustment to the Agreement Time or price will be made for any difference in the actual number of linear feet of trench excavation, except as may be otherwise provided in these Contract Documents.

	Trench Safety Measure (Description)	**Units of Measure (LF, SF)**	**Unit (Quantity)**	**Unit Cost**	**Extended Cost**
1.				$	$
2.				$	$
3.				$	$
4.				$	$
5.				$	$

For Information Only, Not for Payment Purposes $ _____

Bidder may use additional sheets as necessary to extend this form. Failure to complete the above may result in the bid being declared non-responsive.

E. The amount disclosed as the cost of compliance with the applicable trench safety requirements does not constitute the extent of the Contractor's obligation to comply with said standards. The Contractor must extend additional sums at no additional cost to the County, if necessary, to comply with the Act (except as otherwise be provided).

F. Acceptance of the bid to which this certification and disclosure applies in no way represents that the County or its representatives has evaluated and thereby determined that the above costs are adequate to comply with the applicable trench safety requirements nor does it in any way relieve the Contractor of its sole responsibility to comply with the applicable trench safety requirements.

2.3 **CONSTRUCTION PHASE**

1) GENERAL

A. The Construction Phase will commence upon the Owner's acceptance of the Construction Manager at Risk Guaranteed Maximum Price proposal, execution of the Amendment, and issuance of a Notice to Proceed.

2) ADMINISTRATION

CONSTRUCTION MANAGEMENT SERVICES AGREEMENT

A. Those portions of the Work that the Construction Manager at Risk does not customarily perform with the Construction Manager at Risk own personnel must be performed under subcontracts or by other appropriate agreements with the Construction Manager at Risk. The Construction Manager at Risk must obtain bids from Subcontractors and from suppliers of materials or equipment fabricated to a special design for the Work from the list previously reviewed and, after analyzing such bids, must deliver such bids to the Owner and Design Professional. The Construction Manager at Risk must make a recommendation of contracts to be awarded to specific bidders subject to the approval of the Owner and Design Professional. Once this list of awarded contracts is finalized and submitted in the Guaranteed Maximum Price Proposal, it may not be altered without the express written mutual consent of the Owner and Design Professional.

B. The Guaranteed Maximum Price must be established following completion of the bid process, which must be fully transparent to the Owner and Design Professional, and selection and approval of the successful bidders with the concurrence of the Owner and Design Professional. The Guaranteed Maximum Price must be submitted to the Pinellas County Board of County Commissioners for approval and must include a full and binding commitment by the Construction Manager at Risk to a “not to exceed” cost and schedule.

C. Subcontracts and agreements with suppliers furnishing materials or equipment fabricated to a special design must conform to the payment provisions of Sections 7.1.8 and 7.1.9 and must not be awarded on the basis of cost plus a fee.

D. The Construction Manager at Risk must schedule and conduct bi-weekly meetings at which the Owner, Design Professional, Construction Manager at Risk and appropriate Subcontractors can discuss the status of the Work. The Construction Manager at Risk must prepare and promptly distribute meeting minutes.

E. The Construction Manager at Risk must prepare a schedule in accordance with Section 3.10 of the General Conditions of the Contract for Construction (Exhibit A), and must include this schedule in the Guaranteed Maximum Price submittal to the Board of County Commissioners. This schedule must include the Owner's occupancy requirements.

F. The Construction Manager at Risk must provide monthly written reports to the Owner and Design Professional on the progress of the entire Work. The Construction Manager at Risk must maintain a daily log containing a record of weather, Subcontractors working on the site, number of workers, Work accomplished, problems encountered and other similar relevant data as the Owner may reasonably require. The log must be available to the Owner and Design Professional.

G. The Construction Manager at Risk must maintain cost control and invoicing for the Work in strict accordance with the Schedule of Values submitted in the Guaranteed Maximum Price proposal and approved by the Board of County Commissioners.

2.4 PROFESSIONAL SERVICES

Section 3.12.10 of the General Conditions of the Contract for Construction (Exhibit A) will apply to both the Preconstruction and Construction Phases.

2.5 HAZARDOUS MATERIALS

Section 10.3 of General Conditions of the Contract for Construction (Exhibit A) will apply to both the Preconstruction and Construction Phases.

ARTICLE 3 - **OTHER RESPONSIBILITIES**

3.1 **INFORMATION AND SERVICES**

1) The Owner will provide, through the documents prepared by the Design Professional, full information regarding the requirements of the Project, including a program which sets forth the Owner's objectives, constraints and criteria, including space requirements and relationships, flexibility and expandability requirements, special equipment and systems, and site requirements.

2) Prior to commencement of the Construction Phase, the Owner will provide a Purchase Order to the Construction Manager at Risk for the amount of work in the Schedule of Values identified by the Construction Manager at Risk to be completed in each fiscal year of the project construction schedule subject to the provisions of Article 14 of the General Conditions of the Contract for Construction.

3) The Construction Manager at Risk must establish and update an overall budget for the Project, based on the program established with the Owner and Design Professional. The overall budget must include Owner contingencies for changes in the Work and other costs as approved by the Owner.

4) STRUCTURAL AND ENVIRONMENTAL INVESTIGATIONS

   Construction Manager at Risk has the sole responsibility of satisfying itself concerning the nature and location of the Work and the general and local conditions, and particularly, but without limitation, with respect to the following: those affecting transportation, access, legal disposal, handling and storage of materials; availability and quality of labor; water and electric power; availability and condition of roads; work area; living facilities; climatic conditions and seasons; physical conditions at the work-site and the project area as a whole; topography and ground surface conditions; nature and quantity of the surface materials to be encountered; subsurface conditions; equipment and facilities needed preliminary to and during performance of the Work; and all other costs associated with such performance. The failure of Construction Manager at Risk to acquaint itself with any applicable conditions will not relieve Construction Manager at Risk from any of its responsibilities to perform under the Contract Documents, nor will it be considered the basis for any claim for additional time or compensation after acceptance of the Guaranteed Maximum Price Amendment by the Board of County Commissioners.

   A. Site Conditions. Construction Manager at Risk acknowledges that it has not relied on any surveys, tests, reports, plans or other such site data supplied to Construction Manager at Risk by Owner but accepts delivery, if any, for information purposes only.

   B. During the Preconstruction Phase, Construction Manager at Risk must determine the need for, procure and evaluate the results of all geo-technical engineering and related consulting services necessary to determine the location and extent of Utilities and sub-soil, air and water conditions at the site of the Work required to insure that sufficient information is available for completion of the Work, including but not limited to all topographical surveys, soil tests, drainage plans, applicable test borings, test pits, soil bearing values, percolation tests, air and water pollution tests (“Site Test Data”). Construction Manager at Risk must provide to Owner copies of the Site Test Data as soon as practicable after it is received by the Construction Manager at Risk.

   C. After Construction Manager at Risk begins the Construction Phase on the Project, having incorporated the knowledge from the Site Test Data, any additional work, regardless of its nature and scope, that is thereafter found to be required in order to complete the work based on the results of the Site Test Data, must be performed at Construction Manager at Risk’s sole cost and expense to the extent that such costs exceed any line item within the Schedule of Values, as provided in the Guaranteed Maximum Price Amendment. During the Construction Phase, if conditions are encountered at the Project site which are (i) subsurface or otherwise concealed physical conditions which differ materially from those indicated in the Contract Documents or (ii) unknown physical conditions of an unusual nature, which differ materially from those ordinarily found to exist and generally recognized as inherent in construction activities of the character provided for in the Contract Documents, and which reasonably should not have been discovered by Construction Manager at Risk as part of its scope of site investigative services required pursuant to the terms of the Contract Documents, then Construction Manager at Risk must provide Owner with prompt written notice thereof before conditions are disturbed and in no event later than seven (7) calendar days after first observance of such conditions. Owner will promptly investigate such conditions and, if they differ materially and cause an increase or decrease in Construction Manager at Risk cost of, or time required for, performance of any part of the Work, Owner will acknowledge and agree to an equitable adjustment to the Contract Amount or Contract Time, or both, for such Work. If Owner

determines that the conditions at the site are not materially different from those indicated in the Contract Document or not of an unusual nature or should have been discovered by Construction Manager at Risk as part of its investigative services, and that no change in the terms of the Contract is justified, Owner will so notify Construction Manager at Risk in writing, stating its reasons. Claims by Construction Manager at Risk in opposition to such determination by Owner must be made within 7 calendar days after Construction Manager at Risk receipt of Owner's written determination notice. The provisions of Article 15 of the General Conditions of the Contract for Construction will apply if Owner and Construction Manager at Risk cannot agree on an adjustment to the Contract Amount or Contract Time.

3.2 OWNER'S REPRESENTATIVE

The Owner will designate in writing an "Owner's Representative". The Owner's Representative will have the authority to make decisions on behalf of the Owner concerning estimates and schedules, construction budgets, allowances and contingency authorizations, and changes in the Work, and will render such decisions promptly and furnish information expeditiously, so as to avoid unreasonable delay in the services or Work of the Construction Manager at Risk. Any change in the Work that increases the Guaranteed Maximum Price, or extends the Dates of Substantial Completion or Final Completion, must be approved by the County Administrator or Board of County Commissioners as applicable pursuant to County Code.

3.3 DESIGN PROFESSIONAL

The Owner will retain a Design Professional to provide Basic Services, including architecture, civil, structural, mechanical and electrical engineering services, other than cost estimating services. The Owner will authorize and cause the Design Professional to provide the services described in Section 2.1.5 of this agreement as required by the Owner and Construction Manager at Risk to complete the Preconstruction and Construction Phases of the Work. Such services will be provided in accordance with time schedules agreed to by the Owner, Design Professional, and Construction Manager at Risk.

3.4 LEGAL REQUIREMENTS

The Construction Manager at Risk will have the responsibility to identify and acquire all permits required for the Project by authorities having jurisdiction. The Construction Manager at Risk will further have the responsibility to assure the Project is constructed in strict accordance with all authorities having jurisdiction on the Project.

CONSTRUCTION MANAGEMENT SERVICES AGREEMENT

ARTICLE 4 - COMPENSATION AND PAYMENTS FOR PRECONSTRUCTION PHASE SERVICES

The Owner will compensate and make payments to the Construction Manager at Risk for Preconstruction Phase services as follows:

4.1 COMPENSATION

1) For the services described in Sections 2.1, 2.2, and 3.1.4, the Construction Manager at Risk compensation will be calculated as follows:

   A. A stipulated sum of $980,188.00 In accordance with attached Exhibit L, Construction Manager at Risk Pre-Construction Phase Fee Proposal.

4.2 PAYMENTS

1) Prior to the beginning of the preconstruction phase, the Construction Manager at Risk must submit to the Owner's Representative for review and approval a Schedule of Values for work to be completed in accordance with Article 2, Sections 2.1 and 2.2. Payments will be made monthly based on the Construction Manager at Risk invoice outlining portions of the services completed to date and their relationship to the Schedule of Values.

2) Payments are due and payable in accordance with the Local Government Prompt Payment Act, Section 218.70, et.seq. of the Florida State Statutes.

4.3 COUNTY FUNDING

If at any time after the effective date of this Agreement there are insufficient funds budgeted in a new County fiscal period, then this Agreement will automatically terminate effective as of the last day on which budgeted funds are available, without penalty or expense to the County.

CONSTRUCTION MANAGEMENT SERVICES AGREEMENT

ARTICLE 5 - COMPENSATION FOR CONSTRUCTION PHASE SERVICES

The Owner will compensate the Construction Manager at Risk for Construction Phase services as follows:

5.1 COMPENSATION

1) For the Construction Manager at Risk performance of the Work as described in Section 2.3, the Owner will pay the Construction Manager at Risk in current funds the Contract Sum consisting of the Cost of the Work as defined in Article 6 and the Construction Manager at Risk Fee determined as follows:

   A percentage of the actual Cost of the Work (4%) at the time the GMP is incorporated into the agreement. The Construction Manager at Risk Fee will be adjusted at the same percentage rate for changes in the Work.

5.2 GUARANTEED MAXIMUM PRICE

1) The sum of the Cost of the Work and the Construction Manager at Risk Fee are guaranteed by the Construction Manager at Risk not to exceed the amount provided in Guaranteed Maximum Price Amendment, subject to additions and deductions by changes in the Work as provided in the Contract Documents.

5.3 CHANGES IN THE WORK

1) Adjustments to the Guaranteed Maximum Price on account of changes in the Work subsequent to the execution of Guaranteed Maximum Price Amendment may be determined by any of the methods listed in Section 7.2 of the General Conditions of the Contract for Construction (Exhibit A).

2) In calculating adjustments to subcontracts, a 10% markup for overhead and profit will be applied to the total sum of time and materials required for the adjustment, and the Construction Manager at Risk Fee percentage will then be applied to this subtotal along with bonds and insurance.

3) In calculating adjustments to the Contract, the terms "cost" and "costs" as used in the above-referenced provisions of the General Conditions of the Contract for Construction (Exhibit A) will mean the Cost of the Work as defined in Article 6 of this Agreement, and the term "and a reasonable allowance for overhead and profit" will mean the Construction Manager at Risk Fee as defined in Section 5.1.1 of this Agreement.

4) Whenever a change in the Work results in an increase to the Guaranteed Maximum Price, or extension of time for Substantial Completion or Final Completion, a Change Order must be prepared in accordance with the format outlined in Exhibit G Change Order and submitted to the County Administrator or Board of County Commissioners as applicable pursuant to County Code for approval.

ARTICLE 6 - COST OF THE WORK FOR CONSTRUCTION PHASE (THE GUARANTEED MAXIMUM PRICE)

6.1 COSTS TO BE REIMBURSED

1) The term "Cost of the Work" will mean all costs necessarily and reasonably incurred by the Construction Manager at Risk in the proper performance of the Work to deliver a “turnkey” project to the Owner. The Cost of the Work as set forth in this Article 6 will be included on the Schedule of Values as part of the package comprising the Guaranteed Maximum Price submitted to the Board of County Commissioners for approval.

2) EMERGENCIES AND REPAIRS TO DAMAGED OR NONCONFORMING WORK

   The following costs will be included in the Cost of the Work and borne by the Construction Manager at Risk at no additional cost to the Owner:

   A. In taking action to prevent threatened damage, injury or loss in case of an emergency affecting the safety of persons and property, as provided in Section 10.4 of the General Conditions of the Contract for Construction (Exhibit A).

   B. In repairing or correcting damaged or nonconforming Work executed by the Construction Manager at Risk or the Construction Manager at Risk Subcontractors or suppliers.

6.2 COSTS NOT TO BE REIMBURSED

1) The Cost of the Work will not include:

   A. Salaries and other compensation of the Construction Manager at Risk personnel stationed at the Construction Manager at Risk principal office or offices other than the site office, except as specifically provided in Section 6.1.

   B. Expenses of the Construction Manager at Risk principal office and offices other than the site office, except as specifically provided in Section 6.1.

   C. Overhead and general expenses, except as may be expressly included in Section 6.1.

   D. The Construction Manager at Risk capital expenses, including interest on the Construction Manager at Risk capital employed for the Work.

   E. Rental costs of machinery and equipment, except as specifically provided in Section 6.1.

   F. Except as provided in Section 6.1, costs due to the negligence of the Construction Manager at Risk or to the failure of the Construction Manager at Risk to fulfill a specific responsibility to the Owner set forth in this Agreement.

   G. Costs incurred in the performance of Preconstruction Phase Services or in a failure to perform Preconstruction Phase Services.

   H. Any cost not specifically and expressly described in Section 6.1.

   I. Costs which would cause the Guaranteed Maximum Price to be exceeded.

6.3 DISCOUNTS, REBATES AND REFUNDS

N/A

6.4 ACCOUNTING RECORDS

1) The Owner will have the right to audit, inspect, and copy the Construction Manager at Risk and any subcontractor’s records, as such records relate to the purchase of materials for and construction of the Project.

   Unless a longer time is required by applicable law, the Construction Manager at Risk and its subcontractors must keep all records and supporting documentation which concern or relate to the Work hereunder for a minimum of 5 years from the date of termination of this Agreement or the date the Project is completed, whichever is later. The Owner will have access to such books, records, and documents as required in this section for the purpose of inspection and audit during normal business hours, at the Owner’s cost, upon five (5) days written notice.

   Such audit rights are provided for within the text of the Pinellas County Code § 2-176(j), as that Code may be amended from time to time.

CONSTRUCTION MANAGEMENT SERVICES AGREEMENT

6.5 **CONTRACT TIME AND LIQUIDATED DAMAGES**

1) Time is of the essence in the performance of the Work under this Agreement. The "Pre-construction Phase Commencement Date" will be established in a Notice to Proceed to be issued by the Owner. The Construction Manager at Risk must commence the Pre-construction Phase Services portion of the Work within five (5) calendar days after the Pre-construction Phase Commencement Date. Any Work performed by the Construction Manager at Risk prior to the Pre-construction Phase Commencement Date will be at the sole risk of the Construction Manager at Risk. The "Construction Phase Commencement Date" will be established in a Notice to Proceed to be issued by the Owner after the Construction Documents and Guaranteed Maximum Price have been submitted to and approved by the Pinellas County Board of County Commissioners. The Construction Manager at Risk must commence the Construction Phase Services portion of the Work within five (5) calendar days after the Construction Phase Commencement Date. No portion of the Work, with respect to the Construction Phase Services to be provided hereunder, will be performed prior to the Construction Phase Commencement Date. The total period of time beginning with the Construction Phase Commencement Date and ending on the date of Substantial Completion of the Work is referred to hereafter as the "Contract Time". The Contract Time is set forth with more specificity in section 6.5.2 below.

2) Because the Work is to be completed in two phases, the timely completion of the first phase is critical to the timely completion of the second phase, and therefore, completion of the entire Project. Accordingly, the Construction Manager at Risk agrees to provide Pre-construction Phase Services in accordance with Article 2.1 herein. With respect to the Construction Phase Services, the Guaranteed Maximum Price Amendment will include the amount of days in which that portion of the Work associated with the Construction Phase Services must be substantially completed by the Construction Manager at Risk. That Substantial Completion date will be established in terms of calendar days after the Construction Phase Commencement Date. In the event the Construction Manager at Risk and Owner fail to reach an agreement on the Contract Time and the Substantial Completion Date, the Owner may elect to terminate this Contract. In the event of any such termination, the Construction Manager at Risk will be entitled to receive that portion of the Contract Amount attributable to the Pre-construction Phase Services earned to the date of termination. The Construction Manager at Risk will not be entitled to any further or additional compensation from the Owner, including, but not limited to, damages or lost profits on portions of the Work not performed. Substantial Completion of the Work will be achieved when the Construction Manager at Risk obtains a Certificate of Occupancy (CO) or a Temporary Certificate of Occupancy (TCO) from the jurisdictional building authority and has completed the Work to the point where the Owner can occupy or utilize the Work for its intended purpose. The Design Professional will certify the date the Substantial Completion of the Work is achieved. If the Owner has designated portions of the Work to be turned over to the Owner prior to Substantial Completion of the entire Work, the Design Professional will certify the date as to when Substantial Completion of such designated portions of the Work have been achieved. The entire Work will be fully completed and ready for final acceptance by the Owner following completion of the punch list within 90 calendar days after the Substantial Completion date ("Final Completion").

3) The Owner and Construction Manager at Risk recognize that, since time is of the essence for this contract, the Owner will suffer financial loss if the Work associated with the Construction Phase is not substantially completed within the time specified in the Guaranteed Maximum Price Amendment, as said time may be adjusted as provided for herein. In such event, the total amount of the Owner's damages will be difficult, if not impossible, to definitely ascertain and quantify because this is a public construction project that will, when completed, benefit the public in Pinellas County, Florida. It is hereby agreed that is appropriate and fair that the Owner receive liquidated damages from the Construction Manager at Risk if the Construction Manager at Risk fails to achieve Substantial Completion of the Work within the required Contract Time. Should the Construction Manager at Risk fail to substantially complete the Work within the required time period, the Owner will be entitled to assess, as liquidated damages but not as a penalty, $1,500.00 for each calendar day thereafter until Substantial Completion is achieved. The Construction Manager at Risk hereby expressly waives and relinquishes any right which it may have to seek to characterize the above noted liquidated damages as a penalty, which the parties agree represents a fair and reasonable estimate of the Owner's actual damages at the time of contracting if the Construction Manager at Risk fails to substantially complete the Work in a timely manner.

4) When any period of time is referenced by days herein, it will be computed to exclude the first day and include the last day of such period. If the last day of any such period falls on a Saturday or Sunday or on a day made a legal holiday observed by the Owner, such day will be omitted from the computation, and the last day will become the next succeeding day which is not a Saturday, Sunday, or legal holiday. The term "business day" as used herein will mean all days of the week excluding Saturdays, Sundays, and all legal holidays observed by the Owner.

ARTICLE 7 - CONSTRUCTION PHASE PAYMENTS

7.1 PROGRESS PAYMENTS

1) Based upon Applications for Payment submitted to the Design Professional by the Construction Manager at Risk and Certificates for Payment issued by the Design Professional, the Owner will make progress payments on account of the Contract Sum to the Construction Manager at Risk as provided below and in accordance with Section 4.2.2.
2) The period covered by each Application for Payment will not exceed one calendar month.
3) The Owner's Representative will establish a schedule for the Construction Manager at Risk submittal of Applications for Payment. The Owner will make payments in accordance with Section 4.2.2.
4) With each Application for Payment, the Construction Manager at Risk must submit a complete and updated Schedule of Values for the present pay period and an executed Waiver of Lien Release for the previous pay period.
5) Each Application for Payment must be based upon the most recent Schedule of Values submitted by the Construction Manager at Risk in accordance with the Contract Documents. The Schedule of Values will allocate the entire Guaranteed Maximum Price among the various portions of the Work, except that the Construction Manager at Risk Fee and Construction Manager at Risk Contingency will be shown as single separate items. The Schedule of Values must be prepared based on the format approved in the original Guaranteed Maximum Price submittal package. This schedule will be used as a basis for reviewing the Construction Manager at Risk Applications for Payment.
6) Applications for Payment must show the percentage completion of each portion of the Work as of the end of the period covered by the Application for Payment.
7) The Owner will withhold 5% retainage on each Application for Payment submitted by the Construction Manager at Risk through final completion of the Work.
8) The Construction Manager at Risk must not make advance payments to suppliers for materials or equipment which have not been delivered and stored at the site, except as otherwise set forth in the Contract Documents.
9) In taking action on the Construction Manager at Risk Applications for Payment, the Design Professional will be entitled to rely on their observations during their most recent periodic site inspection at the end of the pay period for which the pay application has been submitted.

7.2 FINAL PAYMENT

1) Final payment will be made by the Owner to the Construction Manager at Risk when (1) the Contract has been fully performed by the Construction Manager at Risk except for the Construction Manager at Risk responsibility to satisfy other requirements, if any, which necessarily survive final payment; (2) a final Application for Payment and a final accounting for the Cost of the Work have been submitted by the Construction Manager at Risk and reviewed by the Owner; and (3) a final Certificate for Payment has then been issued by the Design Professional; such final payment will be made by the Owner in accordance with Section 4.2.2.
2) The amount of the final payment will be the sum of the Cost of the Work substantiated by the Construction Manager at Risk in the final Schedule of Values plus the Construction Manager at Risk Fee, but not more than the Guaranteed Maximum Price.
3) The Owner will review the Construction Manager at Risk final pay application following receipt and certification of same by the Design Professional and will process it in accordance with Section 4.2.2. The Design Professional will either issue to the Owner a final Certificate for Payment with a copy to the Construction Manager at Risk or notify the Construction Manager at Risk and Owner in writing of the Design Professional's reasons for withholding a certificate as provided in Section 9.5.1 of the General Conditions of the Contract for Construction (Exhibit A). The time periods will comply with Section 4.2.2.
4) In the event a dispute occurs between the Owner and Construction Manager at Risk it will be resolved pursuant to Article 15 of the General Conditions of the Contract for Construction (Exhibit A).

CONSTRUCTION MANAGEMENT SERVICES AGREEMENT

ARTICLE 8 - INSURANCE AND BONDS

8.1 **INSURANCE REQUIRED OF THE CONSTRUCTION MANAGER AT RISK –per Exhibit K of this Agreement (attached).**

During both phases of the Project, the Construction Manager at Risk must purchase and maintain insurance as set forth in Exhibit K of this Agreement.

8.2 **PERFORMANCE BOND AND PAYMENT BOND**

1) The Construction Manager at Risk must furnish bonds covering faithful performance of the Contract and payment of obligations arising thereunder. Bonds may be obtained through the Construction Manager at Risk usual source, and the cost thereof will be included in the Guaranteed Maximum Price. The amount of each bond must be equal to the full value of the Guaranteed Maximum Price.

2) The Construction Manager at Risk must deliver the required bonds to the Owner within five (5) business days following the execution of the Guaranteed Maximum Price Amendment by the Board of County Commissioners.

CONSTRUCTION MANAGEMENT SERVICES AGREEMENT

ARTICLE 9 - **MISCELLANEOUS PROVISIONS**

9.1 DISPUTE RESOLUTION

1) During both the Preconstruction and Construction Phases, Claims, disputes or other matters in question between the parties to this Agreement will be resolved as provided in Article 15 of the General Conditions of the Contract for Construction (Exhibit A).

9.2 OTHER PROVISIONS

1) Unless otherwise noted, the terms used in this Agreement will have the same meaning as those in the General Conditions of the Contract for Construction (Exhibit A).

2) EXTENT OF CONTRACT

   This Contract, which includes this Agreement and the other documents incorporated herein by reference, represents the entire and integrated agreement between the Owner and the Construction Manager at Risk and supersedes all prior negotiations, representations or agreements, either written or oral. This Agreement may be amended only by written instrument signed by both the Owner and Construction Manager at Risk. If any term or condition in the Contract Documents conflicts with another, the documents will be interpreted in the following order of precedence:

   A. Guaranteed Maximum Price Amendment
   B. Change Orders
   C. Agreement
   D. General Conditions
   E. Specifications
   F. Drawings

3) OWNERSHIP AND USE OF DOCUMENTS

   Article 1.5 of the General Conditions of the Contract for Construction (Exhibit A) will apply to both the Preconstruction and Construction Phases.

4) GOVERNING LAW

   The Contract will be governed by the Laws of the State of Florida.

5) ASSIGNMENT

   The Owner and Construction Manager at Risk respectively bind themselves, their partners, successors, assigns and legal representatives to the other party hereto and to partners, successors, assigns and legal representatives of such other party in respect to covenants, agreements and obligations contained in the Contract Documents. Neither party to the Agreement will assign the Agreement as a whole without written consent of the other. If either party attempts to make such an assignment without such consent, that party will nevertheless remain legally responsible for all obligations under the Agreement.

ARTICLE 10 - TERMINATION OR SUSPENSION

10.1 TERMINATION PRIOR TO ESTABLISHING GUARANTEED MAXIMUM PRICE

1) Prior to execution by both parties of Guaranteed Maximum Price Amendment establishing the Guaranteed Maximum Price, the Owner may terminate this Agreement at any time without cause.

2) If the Owner terminates this Agreement pursuant to this Section 10.1 prior to commencement of the Construction Phase, the Construction Manager at Risk will be compensated for Preconstruction Phase Services performed prior to receipt of notice of termination; provided, however, that the compensation for such services will not exceed the compensation set forth in Section 4.1.1.

3) If the Owner terminates this Agreement pursuant to this Section 10.1 after commencement of the Construction Phase, the Construction Manager at Risk will, in addition to the compensation provided in Section 10.1.2, be paid an amount calculated as follows:

   A. Take the Cost of the Work incurred by the Construction Manager at Risk.

   B. Add the Construction Manager at Risk Fee computed upon the Cost of the Work to the date of termination at the rate stated in Section 5.1 or, if the Construction Manager at Risk Fee is stated as a fixed sum in that Section, an amount which bears the same ratio to that fixed-sum Fee as the Cost of the Work at the time of termination bears to a reasonable estimate of the probable Cost of the Work upon its completion.

   C. Subtract the aggregate of previous payments made by the Owner on account of the Construction Phase.

   The Owner will also pay the Construction Manager at Risk fair compensation, either by purchase or rental at the election of the Owner, for any equipment owned by the Construction Manager at Risk which the Owner elects to retain and which is not otherwise included in the Cost of the Work under Section 10.1.3.1. To the extent that the Owner elects to take legal assignment of subcontracts and purchase orders (including rental agreements), the Construction Manager at Risk must, as a condition of receiving the payments referred to in this Article 10, execute and deliver all such papers and take all such steps, including the legal assignment of such subcontracts and other contractual rights of the Construction Manager at Risk, as the Owner may require for the purpose of fully vesting in the Owner the rights and benefits of the Construction Manager at Risk under such subcontracts or purchase orders.

10.2 TERMINATION SUBSEQUENT TO ESTABLISHING GUARANTEED MAXIMUM PRICE.

1) Refer to Exhibit A General Conditions, Article 14.

10.3 SUSPENSION

The Work may be suspended by the Owner as provided in Article 14 of the General Conditions of the Contract for Construction (Exhibit A).

10.4 COUNTY FUNDING

If at any time after the effective date of this Agreement there are insufficient funds budgeted in a new County fiscal period, then this Agreement will automatically terminate effective as of the last day on which budgeted funds are available, without penalty or expense to the County.

CONSTRUCTION MANAGEMENT SERVICES AGREEMENT

IN WITNESS WHEREOF, the parties have caused this instrument to be executed on the day and year as written below.

OWNER:

PINELLAS COUNTY acting by and through its

Board of County Commissioners

By:_____

Chairman

Date:_____

ATTEST:_____

Ken Burke

Clerk of the Circuit Court

By:_____

Deputy Clerk

Approved as to Form: By: APPROVED AS TO FORM *Donald S. Crowell* Office of the County Attorney

By:_____

Office of County Attorney

OFFICIAL SEAL

CONSTRUCTION MANAGER AT RISK:

Ajax Building Company, LLC

By:_____

Print Name: William P. Byrne

Title: Chief Executive Officer

AJAX BUILDING COMPANY, LLC CORPORATE SEAL 1962 FLORIDA

CORPORATE SEAL

EXHIBIT A GENERAL CONDITIONS OF THE CONTRACT FOR CONSTRUCTION TABLE OF CONTENTS

ARTICLE 1 - **GENERAL PROVISIONS** 26
1.1 BASIC DEFINITIONS 26
1.2 CORRELATION AND INTENT OF THE CONTRACT DOCUMENTS 27
1.3 CAPITALIZATION 27
1.4 INTERPRETATION 27
1.5 OWNERSHIP AND USE OF DRAWINGS, SPECIFICATIONS AND OTHER INSTRUMENTS OF SERVICE 27
1.6 TRANSMISSION OF DATA IN DIGITAL FORM 27
ARTICLE 2 - **OWNER** 28
2.1 GENERAL 28
2.2 INFORMATION AND SERVICES REQUIRED OF THE OWNER 28
2.3 OWNER'S RIGHT TO STOP THE WORK 28
2.4 OWNER'S RIGHT TO CARRY OUT THE WORK 28
ARTICLE 3 - **CONSTRUCTION MANAGER AT RISK** 29
3.1 GENERAL 29
3.2 REVIEW OF CONTRACT DOCUMENTS AND FIELD CONDITIONS BY CONSTRUCTION MANAGER AT RISK 29
3.3 SUPERVISION AND CONSTRUCTION PROCEDURES 30
3.4 LABOR AND MATERIALS 30
3.5 WARRANTY 30
3.6 TAXES 31
3.7 PERMITS, FEES, NOTICES, AND COMPLIANCE WITH LAWS 31
3.8 ALLOWANCES 31
3.9 SUPERINTENDENT 32
3.10 CONSTRUCTION MANAGER AT RISK CONSTRUCTION SCHEDULES 32
3.11 DOCUMENTS AND SAMPLES AT THE SITE 32
3.12 SHOP DRAWINGS, PRODUCT DATA AND SAMPLES 32
3.13 LANDS FOR WORK AND ACCESS THERETO 33
3.14 CUTTING AND PATCHING 34
3.15 CLEANING UP 34
3.16 ACCESS TO WORK 34
3.17 ROYALTIES, PATENTS AND COPYRIGHTS 34
3.18 INDEMNIFICATION 34
ARTICLE 4 - **ADMINISTRATION OF THE CONTRACT** 36
4.1 DESIGN PROFESSIONAL 36
4.2 DESIGN PROFESSIONAL'S ROLE IN ADMINISTRATION OF THE CONTRACT 36
ARTICLE 5 - **SUBCONTRACTORS** 38
5.1 DEFINITIONS 38
5.2 AWARD OF SUBCONTRACTS AND OTHER CONTRACTS FOR PORTIONS OF THE WORK 38
5.3 SUBCONTRACTUAL RELATIONS 38
5.4 CONTINGENT ASSIGNMENT OF SUBCONTRACTS 38
5.5 E-VERIFY 39
ARTICLE 6 - **CONSTRUCTION BY OWNER OR BY SEPARATE CONTRACTORS** 40
6.1 OWNER'S RIGHT TO PERFORM CONSTRUCTION AND TO AWARD SEPARATE CONTRACTS 40
6.2 MUTUAL RESPONSIBILITY 40
6.3 OWNER'S RIGHT TO CLEAN UP 40
ARTICLE 7 - **ARTICLE 7 - CHANGES IN THE WORK** 41
7.1 GENERAL 41
7.2 CHANGE ORDERS 41
7.3 CONTINGENCY AUTHORIZATIONS AND ALLOWANCES 41
7.4 MINOR CHANGES IN THE WORK 41
ARTICLE 8 - **TIME** 42
8.1 DEFINITIONS 42
8.2 PROGRESS AND COMPLETION 42
8.3 DELAYS AND EXTENSIONS OF TIME 42

EXHIBIT A - GENERAL CONDITIONS OF THE CONTRACT FOR CONSTRUCTION TABLE OF CONTENTS

ARTICLE 9 - **PAYMENTS AND COMPLETION** 43
9.1 CONTRACT SUM 43
9.2 SCHEDULE OF VALUES 43
9.3 APPLICATIONS FOR PAYMENT 43
9.4 CERTIFICATES FOR PAYMENT 43
9.5 DECISIONS TO WITHHOLD CERTIFICATION 44
9.6 PROGRESS PAYMENTS 44
9.7 SUBSTANTIAL COMPLETION 45
9.8 PARTIAL OCCUPANCY OR USE 46
9.9 FINAL COMPLETION AND FINAL PAYMENT 46
ARTICLE 10 - **PROTECTION OF PERSONS AND PROPERTY** 47
10.1 SAFETY PRECAUTIONS AND PROGRAMS 47
10.2 SAFETY OF PERSONS AND PROPERTY 47
10.3 HAZARDOUS MATERIALS 47
10.4 EMERGENCIES 48
ARTICLE 11 - **INSURANCE AND BONDS** 49
11.1 CONSTRUCTION MANAGER AT RISK INSURANCE 49
11.2 WAIVERS OF SUBROGATION 49
11.3 INDEMNIFICATION 49
11.4 PROPERTY INSURANCE (BUILDER'S RISK INSURANCE OR INSTALLATION FLOATER COVERAGE AS APPLICABLE) 49
11.5 PERFORMANCE BOND AND PAYMENT BOND 50
ARTICLE 12 - **AUNCOVERING AND CORRECTION OF WORK** 52
12.1 UNCOVERING OF WORK 52
12.2 CORRECTION OF WORK 52
12.3 ACCEPTANCE OF NONCONFORMING WORK 53
ARTICLE 13 - **MISCELLANEOUS PROVISIONS** 54
13.1 GOVERNING LAW 54
13.2 SUCCESSORS AND ASSIGNS 54
13.3 WRITTEN NOTICE 54
13.4 RIGHTS AND REMEDIES 54
13.5 TESTS AND INSPECTIONS 54
13.6 INTEREST 55
13.7 PUBLIC RECORD CONTRACTORS DUTY 55
ARTICLE 14 - **TERMINATION OR SUSPENSION OF THE CONTRACT** 56
14.1 TERMINATION BY THE CONSTRUCTION MANAGER AT RISK 56
14.2 TERMINATION BY THE OWNER FOR CAUSE 56
14.3 SUSPENSION BY THE OWNER FOR CONVENIENCE 57
14.4 TERMINATION BY THE OWNER FOR CONVENIENCE 57
ARTICLE 15 - **CLAIMS AND DISPUTES** 58
15.1 CLAIMS 58
15.2 ALTERNATIVE DISPUTE RESOLUTION 59
15.3 VENUE 59
15.4 SURVIVAL OF ARTICLE 59
EXHIBIT B - SPECIAL CONDITIONS 60
EXHIBIT C - FORM OF PAYMENT BOND 61
EXHIBIT D - FORM OF PERFORMANCE BOND 64
EXHIBIT E - RELEASE AND AFFIDAVIT 67
EXHIBIT F - CONSTRUCTION MANAGER AT RISK APPLICATION FOR PAYMENT 68
EXHIBIT G - CHANGE ORDER 69
EXHIBIT H - CONSTRUCTION MANAGER AT RISK STAFFING SCHEDULE 70
EXHIBIT I - GMP AMENDMENT TO AGREEMENT BETWEEN OWNER AND CONSTRUCTION MANAGER AT RISK 71
EXHIBIT J - TRUTH-IN-NEGOTIATION CERTIFICATE 75
EXHIBIT K - CERTIFICATE OF INSURANCE FORM 76

EXHIBIT A - GENERAL CONDITIONS OF THE CONTRACT FOR CONSTRUCTION TABLE OF CONTENTS

EXHIBIT L - CONSTRUCTION MANAGER AT RISK PRE-CONSTRUCTION PHASE FEE PROPOSAL....77
EXHIBIT M - REQUEST FOR PROPOSAL SOLICITATION 78

EXHIBIT A - GENERAL CONDITIONS OF THE CONTRACT FOR CONSTRUCTION TABLE OF CONTENTS

ARTICLE 1 - **GENERAL PROVISIONS**

1.1 **BASIC DEFINITIONS**

1) THE CONTRACT DOCUMENTS

The Contract Documents are enumerated in the Agreement between the Owner and Construction Manager at Risk (hereinafter the Agreement) and consist of the Agreement, General Conditions of the Contract for Construction, Drawings, Specifications, Addenda issued prior to execution of the Contract, other documents listed in the Agreement and Modifications issued after execution of the Contract. A Modification is (1) a written amendment to the Contract signed by both parties, (2) a Change Order, (3) a Contingency Authorization or Allowance, or (4) a written order for a minor change in the Work. Unless specifically enumerated in the Agreement, the Contract Documents do not include the advertisement or invitation to bid, Instructions to Bidders, sample forms, other information furnished by the Owner in anticipation of receiving bids or proposals, the Construction Manager at Risk bid or proposal, or portions of Addenda relating to bidding requirements.

2) THE CONTRACT

The Contract Documents form the Contract for Construction. The Contract represents the entire and integrated agreement between the parties hereto and supersedes prior negotiations, representations or agreements, either written or oral. The Contract may be amended or modified only by a Modification (the methods defined in Article 7). The Contract Documents will not be construed to create a contractual relationship of any kind (1) between the Construction Manager at Risk and the Design Professional or the Design Professional's consultants, (2) between the Owner and a Subcontractor or a Sub-subcontractor, (3) between the Owner and the Design Professional or the Design Professional's consultants or (4) between any persons or entities other than the Owner and the Construction Manager at Risk.

3) THE WORK

The term "Work" means the construction and services required by the Contract Documents, whether completed or partially completed, and includes all other labor, materials, equipment and services provided or to be provided by the Construction Manager at Risk to fulfill the Construction Manager at Risk obligations. The Work may constitute the whole or a part of the Project.

4) THE PROJECT

The Project is the total construction of which the Work performed under the Contract Documents may be the whole or a part and which may include construction by the Owner and by separate contractors.

5) THE DRAWINGS

The Drawings are the graphic and pictorial portions of the Contract Documents showing the design, location and dimensions of the Work, generally including plans, elevations, sections, details, schedules and diagrams.

6) THE SPECIFICATIONS

The Specifications are that portion of the Contract Documents consisting of the written requirements for materials, equipment, systems, standards and workmanship for the Work, and performance of related services.

7) INSTRUMENTS OF SERVICE

Instruments of Service are representations, in any medium of expression now known or later developed, of the tangible and intangible creative work performed by the Design Professional and the Design Professional's consultants under their respective professional services agreements. Instruments of Service may include, without limitation, studies, surveys, models, sketches, drawings, specifications, and other similar materials.

8) N/A

9) TURNKEY

The term "turnkey", where used in the Agreement, refers to the Construction Manager at Risk obligation to provide the Owner with a complete product in accordance with the contract documents at final completion of the Work. The Construction Manager at Risk will be required to include all materials and work reasonably implied from the scope of work outlined in the Contract Documents and necessary for a complete and functioning product even though they may not have been shown in detail.

EXHIBIT A - GENERAL CONDITIONS OF THE CONTRACT FOR CONSTRUCTION TABLE OF CONTENTS

1.2 CORRELATION AND INTENT OF THE CONTRACT DOCUMENTS

1) The intent of the Contract Documents is to include all items necessary for the proper execution and completion of the Work by the Construction Manager at Risk. The Contract Documents are complementary, and what is required by one will be as binding as if required by all; performance by the Construction Manager at Risk will be required only to the extent consistent with the Contract Documents and reasonably inferable from them as being necessary to produce the indicated results.

2) Organization of the Specifications into divisions, sections and articles, and arrangement of Drawings will not control the Construction Manager at Risk in dividing the Work among Subcontractors or in establishing the extent of Work to be performed by any trade.

3) Unless otherwise stated in the Contract Documents, words that have well-known technical or construction industry meanings are used in the Contract Documents in accordance with such recognized meanings.

1.3 CAPITALIZATION

Terms capitalized in these General Conditions include those that are (1) specifically defined, (2) the titles of numbered articles or (3) the titles of other documents.

1.4 INTERPRETATION

In the interest of brevity, the Contract Documents frequently omit modifying words such as “all” and “any” and articles such as “the” and “an,” but the fact that a modifier or an article is absent from one statement and appears in another is not intended to affect the interpretation of either statement.

1.5 OWNERSHIP AND USE OF DRAWINGS, SPECIFICATIONS AND OTHER INSTRUMENTS OF SERVICE

1) The Owner, having paid the Design Professional for its services, will be deemed to own said drawings, specifications and other instruments of service that relate to the specific individual application, site, and use intended for the Owner. The Construction Manager at Risk, Subcontractors, Sub-subcontractors, and material or equipment suppliers will not own or claim a copyright in the Instruments of Service.

2) The Construction Manager at Risk, Subcontractors, Sub-subcontractors and material or equipment suppliers are authorized to use and reproduce the Instruments of Service provided to them solely and exclusively for execution of the Work. All copies made under this authorization must bear the copyright notice, if any, shown on the Instruments of Service. The Construction Manager at Risk, Subcontractors, Sub-subcontractors, and material or equipment suppliers may not use the Instruments of Service on other projects or for additions to this Project outside the scope of the Work without the specific written consent of the Owner, Design Professional, and the Design Professional’s consultants, as applicable.

3) The Owner will also be deemed to own all drawings, specifications and other Instruments of Service created pursuant to the Contract Documents.

1.6 TRANSMISSION OF DATA IN DIGITAL FORM

If the parties intend to transmit Instruments of Service or any other information or documentation in digital form, they will endeavor to establish necessary protocols governing such transmissions, unless otherwise already provided in the Agreement or the Contract Documents.

ARTICLE 2 - **OWNER**

2.1 GENERAL

1) The Owner is Pinellas County and is referred to throughout the Contract Documents as if singular in number. Except as otherwise specifically provided herein, the Design Professional does not have any authority to bind the Owner. The term "Owner's Representative" has the meaning as described in Section 3.2 of the Contract.

2) The Owner, as a governmental agency, is not subject to the enforcement of construction or mechanic's lien rights. Payment and Performance Bonds are required in accordance with Article 8 of the Construction Management Agreement.

2.2 INFORMATION AND SERVICES REQUIRED OF THE OWNER

1) N/A

2) All permits and fees are the responsibility of the Construction Manager at Risk under the Contract Documents, including those required under Section 3.7.1. The Owner will secure and pay for only those necessary approvals, easements, assessments and charges required for construction, use or occupancy of permanent structures or for permanent changes in existing facilities specifically identified in the Contract Documents.

3) The Owner will furnish existing available project information such as surveys describing physical characteristics, legal limitations and utility locations for the site of the Project, and a legal description of the site. The Construction Manager at Risk will be required to confirm the accuracy of information furnished by the Owner (and must include costs involved in this confirmation in the project budget) and must exercise proper precautions relating to the safe performance of the Work.

4) The Owner will furnish information or services required of the Owner by the Contract Documents with reasonable promptness. The Owner will also furnish any other information or services under the Owner's control and relevant to the Construction Manager at Risk performance of the Work with reasonable promptness after receiving the Construction Manager at Risk written request for such information or services.

5) Unless otherwise provided in the Contract Documents, the Owner will furnish to the Construction Manager at Risk an electronic copy of the Contract Documents for purposes of making reproductions pursuant to Section 1.5.2.

2.3 OWNER'S RIGHT TO STOP THE WORK

If the Construction Manager at Risk fails to correct Work that is not in accordance with the requirements of the Contract Documents as required by Section 12.2 or repeatedly fails to carry out Work in accordance with the Contract Documents, the Owner's Representative may issue a written order to the Construction Manager at Risk to stop the Work, or any portion thereof, until the cause for such order has been eliminated; however, the right of the Owner to stop the Work will not give rise to a duty on the part of the Owner to exercise this right for the benefit of the Construction Manager at Risk or any other person or entity, except to the extent required by Section 6.1.3.

2.4 OWNER'S RIGHT TO CARRY OUT THE WORK

If the Construction Manager at Risk defaults or neglects to carry out the Work in accordance with the Contract Documents and fails within a ten-day period after receipt of written notice from the Owner to commence and continue correction of such default or neglect with diligence and promptness, the Owner may, without prejudice to other remedies the Owner may have, correct such deficiencies. In such case an appropriate Change Order will be issued deducting from payments then or thereafter due the Construction Manager at Risk the reasonable cost of correcting such deficiencies, including Owner's expenses and compensation for the Design Professional's additional services made necessary by such default, neglect or failure. If payments then or thereafter due the Construction Manager at Risk are not sufficient to cover such amounts, the Construction Manager at Risk must pay the difference to the Owner.

ARTICLE 3 - CONSTRUCTION MANAGER AT RISK

3.1 GENERAL

1) The Construction Manager at Risk is the person or entity identified as such in the Agreement and is referred to throughout the Contract Documents as if singular in number. The Construction Manager at Risk must be lawfully licensed, if required in the jurisdiction where the Project is located. The Construction Manager at Risk must designate in writing a representative who will have express authority to bind the Construction Manager at Risk with respect to all matters under this Contract. The term “Construction Manager at Risk” means the Construction Manager at Risk or the Construction Manager at Risk authorized representative.

2) The Construction Manager at Risk must perform the Work in accordance with the Contract Documents.

3) Unless the terms of the Contract are modified in accordance with Article 7, the Construction Manager at Risk will not be relieved of obligations to perform the Work in accordance with the Contract Documents either by activities or duties of the Design Professional in the Design Professional’s assistance in administration of the Contract, or by tests, inspections or approvals required or performed by persons or entities other than the Construction Manager at Risk.

3.2 REVIEW OF CONTRACT DOCUMENTS AND FIELD CONDITIONS BY CONSTRUCTION MANAGER AT RISK

1) Execution of the Contract by the Construction Manager at Risk is a representation that the Construction Manager at Risk has visited the site, become generally familiar with local conditions under which the Work is to be performed and correlated personal observations with requirements of the Contract Documents. Submittal of the GMP proposal by the Construction Manager at Risk is a representation that the Construction Manager at Risk has performed complete due diligence, including but not limited to the following:

   A. Construction Manager at Risk has visited the site of the proposed work and fully acquainted himself with conditions relating to construction and labor so that he fully understands the facilities, difficulties and restrictions attending the execution of work under the contract. The Construction Manager at Risk as thoroughly examined and is familiar with the Contract Documents. Failure or omission of the Construction Manager at Risk to receive or examine any form, instrument, addendum or other documents, or to visit the site and acquaint himself with conditions existing thereon, will in no way relieve the Construction Manager at Risk from any obligation with respect to the Contract. Owner does not warrant the accuracy or completeness of any reports, soil samples, or any other site condition information or data made available including, but not limited to, underground utility location.

   B. The Construction Manager at Risk acknowledges that he has satisfied himself as to the nature and location of the work; the general and local conditions, including but not restricted to, those bearing upon transportation, disposal, handling and storage of materials; availability of labor, water, electric power, roads; and uncertainties of weather, river stages, tides or similar physical conditions at the site; the conformation and conditions of the ground; the character of equipment and facilities needed preliminary to and during prosecution of the work.

   C. The Construction Manager at Risk further acknowledges that it has satisfied itself as to the character, quality and quantity of surface and subsurface materials, obstacles, or conditions to be encountered.

   D. Any failure by the Construction Manager at Risk to acquaint himself with any aspect of the work or with any of the applicable conditions will not relieve the Construction Manager at Risk from responsibility for adequately evaluating the difficulty or cost of successfully performing the work under the Contract Documents, nor will it be considered the basis for any claim for additional time or compensation.

   E. The Owner assumes no responsibility for any conclusions or interpretations made by the Construction Manager at Risk on the basis of the information made available by the Owner. The Owner also assumes no responsibility for any understanding or representations made by its officers or agents during or prior to the execution of this Contract, unless such understanding or interpretations are made in writing.

2) Because the Contract Documents are complementary, the Construction Manager at Risk must, before starting each portion of the Work, carefully study and compare the various Contract Documents relative to that portion of the Work, as well as the information furnished by the Owner pursuant to Section 2.2.3, must take field measurements of any existing conditions related to that portion of the Work, and must observe any conditions at the site affecting it. These obligations are for the purpose of facilitating coordination and construction by the Construction Manager at Risk and are not for the purpose of discovering errors, omissions, or inconsistencies in the Contract Documents; however, the Construction Manager at Risk must promptly report to the Design

Professional any errors, inconsistencies or omissions discovered by or made known to the Construction Manager at Risk as a request for information in such form as the Design Professional may require. It is recognized that the Construction Manager at Risk review is made in the Construction Manager at Risk capacity as a Construction Manager at Risk and not as a licensed design professional, unless otherwise specifically provided in the Contract Documents.

3) The Construction Manager at Risk is not required to ascertain that the Contract Documents are in accordance with applicable laws, statutes, ordinances, codes, rules and regulations, or lawful orders of public authorities, but the Construction Manager at Risk must promptly report to the Design Professional any nonconformity discovered by or made known to the Construction Manager at Risk as a request for information in such form as the Design Professional may require.

4) If the Construction Manager at Risk believes that additional cost or time is involved because of clarifications or instructions the Design Professional issues in response to the Construction Manager at Risk notices or requests for information pursuant to Sections 3.2.2 or 3.2.3, the Construction Manager at Risk must make Claims as provided in Article 15. If the Construction Manager at Risk fails to perform the obligations of Sections 3.2.1, 3.2.2 or 3.2.3, the Construction Manager at Risk must pay such costs and damages to the Owner as would have been avoided if the Construction Manager at Risk had performed such obligations.

3.3 SUPERVISION AND CONSTRUCTION PROCEDURES

1) The Construction Manager at Risk must supervise and direct the Work, using the Construction Manager at Risk best skill and attention. The Construction Manager at Risk will be solely responsible for, and have control over, construction means, methods, techniques, sequences and procedures and for coordinating all portions of the Work under the Contract, unless the Contract Documents give other specific instructions concerning these matters. If the Contract Documents give specific instructions concerning construction means, methods, techniques, sequences or procedures, the Construction Manager at Risk must evaluate the jobsite safety thereof and, except as stated below, must be fully and solely responsible for the jobsite safety of such means, methods, techniques, sequences or procedures. If the Construction Manager at Risk determines that such means, methods, techniques, sequences or procedures may not be safe, the Construction Manager at Risk must give timely written notice to the Owner and Design Professional and must not proceed with that portion of the Work without further written instructions from the Owner's Representative. If the Construction Manager at Risk is then instructed to proceed with the required means, methods, techniques, sequences or procedures without acceptance of changes proposed by the Construction Manager at Risk, the Owner will be solely responsible for any loss or damage arising solely from those Owner-required means, methods, techniques, sequences or procedures.

2) The Construction Manager at Risk will be responsible to the Owner for acts and omissions of the Construction Manager at Risk employees, Subcontractors and their agents and employees, and other persons or entities performing portions of the Work for, or on behalf of, the Construction Manager at Risk or any of its Subcontractors.

3) The Construction Manager at Risk will be responsible for inspection of portions of Work already performed to determine that such portions are in proper condition to receive subsequent Work.

3.4 LABOR AND MATERIALS

1) Unless otherwise provided in the Contract Documents, the Construction Manager at Risk must provide and pay for labor, materials, equipment, tools, construction equipment and machinery, water, heat, utilities, transportation, and other facilities and services necessary for proper execution and completion of the Work, whether temporary or permanent and whether or not incorporated or to be incorporated in the Work.

2) Except in the case of minor changes in the Work in accordance with Sections 3.12.8 or 7.4, the Construction Manager at Risk may make substitutions only with the consent of the Owner, after evaluation by the Design Professional and in accordance with a Change Order.

3) The Construction Manager at Risk must enforce strict discipline and good order among the Construction Manager at Risk employees and other persons carrying out the Work. The Construction Manager at Risk must not permit employment of unfit persons or persons not properly skilled in tasks assigned to them.

3.5 WARRANTY

The Construction Manager at Risk warrants to the Owner that materials and equipment furnished under the Contract will be of good quality and new unless the Contract Documents require or permit otherwise. The Construction

Manager at Risk further warrants that the Work will conform to the requirements of the Contract Documents and will be free from defects, except for those inherent in the quality of the Work the Contract Documents require or permit. Work, materials, or equipment not conforming to these requirements may be considered defective. Unless otherwise specified, if within twelve (12) months after Substantial Completion and acceptance, any work is found to be defective or not in conformance with the Contract Documents, the Construction Manager at Risk must correct it promptly after receipt of written notice from the County. The Construction Manager at Risk must also be responsible for and pay for replacement or repair of adjacent materials or work which may be damaged as a result of such replacement or repair. These warranties are in addition to those implied warranties to which the County is entitled as a matter of law. The Construction Manager at Risk warranty excludes remedy for damage or defect caused by abuse, alterations to the Work not executed by the Construction Manager at Risk, improper or insufficient maintenance, improper operation, or normal wear and tear and normal usage. If required by the Design Professional or Owner's Representative, the Construction Manager at Risk must furnish satisfactory evidence as to the kind and quality of materials and equipment.

3.6 TAXES

The Construction Manager at Risk must pay sales, consumer, use and similar taxes for the Work provided by the Construction Manager at Risk that are legally enacted when bids are received or negotiations concluded, whether or not yet effective or merely scheduled to go into effect.

3.7 PERMITS, FEES, NOTICES, AND COMPLIANCE WITH LAWS

1) Unless otherwise provided in the Contract Documents, the Construction Manager at Risk must secure and pay for the building permit as well as for all other permits, fees, licenses, and inspections by government agencies necessary for proper execution and completion of the Work.

2) The Construction Manager at Risk must comply with and give notices required by applicable laws, statutes, ordinances, codes, rules and regulations, and lawful orders of public authorities applicable to performance of the Work.

3) If the Construction Manager at Risk performs Work knowing it to be contrary to applicable laws, statutes, ordinances, codes, rules and regulations, or lawful orders of public authorities, the Construction Manager at Risk must assume appropriate responsibility for such Work and must bear the costs attributable to correction.

3.8 ALLOWANCES

1) The Construction Manager at Risk must include in the Contract Sum all allowances stated in the Contract Documents. Items covered by allowances must be supplied for such amounts and by such persons or entities as the Owner may direct, but the Construction Manager at Risk will not be required to employ persons or entities to whom the Construction Manager at Risk has reasonable objection.

2) Unless otherwise provided in the Contract Documents:

   A. allowances must cover the cost to the Construction Manager at Risk of materials and equipment delivered at the site and all required taxes, less applicable trade discounts; and

   B. Construction Manager at Risk costs for unloading and handling at the site, labor, installation costs, overhead, profit and other expenses contemplated for stated allowance amounts must be included in the Contract Sum but not in the allowances;

   C. whenever costs are less than allowances, the Contract Sum will be reduced by Change Order. The amount of the Change Order will reflect (1) the difference between actual costs and the allowances under Section 3.8.(2)(A) and (2) changes in Construction Manager at Risk costs under Section 3.8.(2)(B); and

   D. whenever costs are more than allowances, the Construction Manager at Risk must immediately notify the Owner's Representative of the cost amount and discuss alternatives.

   E. If a contract allowance value is insufficient to cover the scope of work indicated in the Contract Documents, the Owner may seek alternatives including design changes, scope adjustments, or request a Change Order to adjust the allowance amount and Contract Sum.

3) Materials and equipment under an allowance will be selected by the Owner according to the time frames established in the Construction Schedule in the GMP Amendment. The Construction Schedule in the GMP Amendment must provide reasonable time for selection of alternate items covered by an allowance in the event that costs of items end up higher than the applicable allowance.

EXHIBIT A - GENERAL CONDITIONS OF THE CONTRACT FOR CONSTRUCTION TABLE OF CONTENTS

3.9 SUPERINTENDENT

1) The Construction Manager at Risk must employ a competent superintendent and necessary assistants who must be in attendance at the Project site during performance of the Work. The superintendent will represent the Construction Manager at Risk, and communications given to the superintendent will be as binding as if given to the Construction Manager at Risk.

2) The Construction Manager at Risk will employ the superintendent on the Project as submitted to the Owner during the Request for Presentation and the basis upon which the final Construction Manager at Risk was selected.

3) The Construction Manager at Risk must not change the superintendent without the Owner's consent. A new, proposed superintendent must be submitted to the Owner, meet with the Owner's full approval, and prior written consent must be obtained from by the Owner before any change in superintendent can occur.

3.10 CONSTRUCTION MANAGER AT RISK CONSTRUCTION SCHEDULES

1) The Construction Manager at Risk must prepare and include a construction schedule utilizing the Critical Path Method for the Work in the Guaranteed Maximum Price submittal. This construction schedule must meet with the Owner's and Design Professional's approval. The schedule must not exceed time limits current under the Contract Documents, must be revised (with the approval of the Owner and Design Professional) at appropriate intervals as required by the conditions of the Work and Project, must be related to the entire Project to the extent required by the Contract Documents, and must provide for expeditious and practicable execution of the Work.

2) The Construction Manager at Risk must prepare a submittal schedule, promptly after being awarded the Contract and thereafter as necessary to maintain a current submittal schedule and must submit the schedule(s) for the Design Professional's approval. The Design Professional's approval will not unreasonably be delayed or withheld. The submittal schedule must (1) be coordinated with the Construction Manager at Risk construction schedule, and (2) allow the Design Professional ten (1) days after receipt of submittals from Construction Manager at Risk to review and reject or approve the same. If the Construction Manager at Risk fails to submit a submittal schedule, the Construction Manager at Risk will not be entitled to any increase in Contract Sum or extension of Contract Time based on the time required for review of submittals.

3) The Construction Manager at Risk must perform the Work in general accordance with the most recent schedules submitted to and approved by the Owner and Design Professional.

3.11 DOCUMENTS AND SAMPLES AT THE SITE

The Construction Manager at Risk must maintain at the site for the Owner one copy of the Drawings, Specifications, Addenda, Change Orders and other Modifications, in good order and marked currently to indicate field changes and selections made during construction, and one copy of approved Shop Drawings, Product Data, Samples and similar required submittals. These must be available to the Design Professional and must be delivered to the Design Professional for submittal to the Owner upon completion of the Work as a record of the Work as constructed.

3.12 SHOP DRAWINGS, PRODUCT DATA AND SAMPLES

1) Shop Drawings are drawings, diagrams, schedules and other data specially prepared for the Work by the Construction Manager at Risk or a Subcontractor, Sub-subcontractor, manufacturer, supplier or distributor to illustrate some portion of the Work.

2) Product Data are illustrations, standard schedules, performance charts, instructions, brochures, diagrams and other information furnished by the Construction Manager at Risk to illustrate materials or equipment for some portion of the Work.

3) Samples are physical examples that illustrate materials, equipment or workmanship and establish standards by which the Work will be judged.

4) Shop Drawings, Product Data, Samples and similar submittals are not Contract Documents. Their purpose is to demonstrate the way by which the Construction Manager at Risk proposes to conform to the information given and the design concept expressed in the Contract Documents for those portions of the Work for which the Contract Documents require submittals. Review by the Design Professional is subject to the limitations of Section 4.2.7. Informational submittals upon which the Design Professional is not expected to take responsive action may be so identified in the Contract Documents. Submittals that are not required by the Contract Documents may be returned by the Design Professional without action.

5) The Construction Manager at Risk must review for compliance with the Contract Documents, approve and submit to the Design Professional Shop Drawings, Product Data, Samples and similar submittals required by the

Contract Documents in accordance with the submittal schedule approved by the Design Professional or, in the absence of an approved submittal schedule, with reasonable promptness and in such sequence as to cause no delay in the Work or in the activities of the Owner or of separate contractors.

6) By submitting Shop Drawings, Product Data, Samples and similar submittals, the Construction Manager at Risk represents to the Owner that the Construction Manager at Risk has (1) reviewed and approved them, (2) determined and verified materials, field measurements and field construction criteria related thereto, or will do so and (3) checked and coordinated the information contained within such submittals with the requirements of the Work and of the Contract Documents.

7) The Construction Manager at Risk must not perform any portion of the Work for which the Contract Documents require submittal and review of Shop Drawings, Product Data, Samples or similar submittals until the respective submittal has been approved by the Design Professional.

8) The Work must be in accordance with approved submittals except that the Construction Manager at Risk will not be relieved of responsibility for deviations from requirements of the Contract Documents by the Design Professional's approval of Shop Drawings, Product Data, Samples or similar submittals unless the Construction Manager at Risk has specifically informed the Design Professional in writing of such deviation at the time of submittal and (1) the Owner's Representative has given written approval to the specific deviation as a minor change in the Work, or (2) a Change Order or (3) a Contingency Authorization has been issued authorizing the deviation. The Construction Manager at Risk will not be relieved of responsibility for errors or omissions in Shop Drawings, Product Data, Samples or similar submittals by the Design Professional's approval thereof.

9) The Construction Manager at Risk must direct specific attention, in writing or on resubmitted Shop Drawings, Product Data, Samples or similar submittals, to revisions other than those requested by the Design Professional on previous submittals. In the absence of such written notice, the Design Professional's approval of a resubmission will not apply to such revisions.

10) The Construction Manager at Risk will not be required to provide professional services that constitute the practice of architecture or engineering unless such services are specifically required by the Contract Documents for a portion of the Work or unless the Construction Manager at Risk needs to provide such services in order to carry out the Construction Manager at Risk responsibilities for construction means, methods, techniques, sequences and procedures. The Construction Manager at Risk will not be required to provide professional services in violation of applicable law. If professional design services or certifications by a design professional related to systems, materials or equipment are specifically required of the Construction Manager at Risk by the Contract Documents, the Owner and the Design Professional will specify all performance and design criteria that such services must satisfy. The Construction Manager at Risk must cause such services or certifications to be provided by a properly licensed design professional, whose signature and seal must appear on all drawings, calculations, specifications, certifications, Shop Drawings and other submittals prepared by such professional. Shop Drawings and other submittals related to the Work designed or certified by such professional, if prepared by others, must bear such professional's written approval when submitted to the Design Professional. The Owner and the Design Professional will be entitled to rely upon the adequacy, accuracy and completeness of the services, certifications and approvals performed or provided by such design professionals, provided the Owner and Design Professional have specified to the Construction Manager at Risk all performance and design criteria that such services must satisfy. Pursuant to this Section 3.12.10, the Design Professional will review, approve or take other appropriate action on submittals only for the limited purpose of checking for conformance with information given and the design concept expressed in the Contract Documents. The Construction Manager at Risk will not be responsible for the adequacy of the performance and design criteria specified in the Contract Documents.

3.13 LANDS FOR WORK AND ACCESS THERETO

1) Owner will furnish and define the limits of land for access to the construction site and for the site proper. All information shown in the Contract Documents constitutes the extent of land provided by the Owner. Any and all other lands required by the Construction Manager at Risk must be procured by the Construction Manager at Risk at the Construction Manager at Risk expense. Private property will not be used for storage without written permission of the property owner or lessee, with copies furnished to the Owner's Representative.

2) Temporary buildings (storage sheds, shops, offices, etc.) may be erected by the Construction Manager at Risk only with the approval of the Owner's Representative after obtaining necessary permits and must be built with labor and materials furnished by the Construction Manager at Risk without expense to the Owner. Such temporary buildings and/or utilities will remain the property of the Construction Manager at Risk and will be

removed by him at his expense upon the completion of the work. With the written consent of the Owner's Representative, such buildings and/or utilities may be abandoned and need not be removed.

3) The Construction Manager at Risk must confine all construction equipment, the storage of materials and equipment and the operations of workers to the Project site and land and areas identified in and permitted by the Contract Documents and must not unreasonably encumber the Project site with construction equipment or other material or equipment. The Construction Manager at Risk must assume full responsibility for any damage to any such land or area, or to the owner or occupant thereof, or any land or areas contiguous thereto, resulting from the performance of the work. Storage sites must be restored to their original condition at the Construction Manager at Risk expense. This will not apply to the stripping and storing of topsoil or other salvaged materials.

3.14 CUTTING AND PATCHING

1) The Construction Manager at Risk will be responsible for cutting, fitting or patching required to complete the Work or to make its parts fit together properly. All areas requiring cutting, fitting and patching must be restored to the condition existing prior to the cutting, fitting and patching, unless otherwise required by the Contract Documents.

2) The Construction Manager at Risk must not damage or endanger a portion of the Work or fully or partially completed construction of the Owner or separate contractors by cutting, patching or otherwise altering such construction, or by excavation. The Construction Manager at Risk must not cut or otherwise alter such construction by the Owner or a separate contractor except with written consent of the Owner and of such separate contractor; such consent must not be unreasonably withheld. The Construction Manager at Risk must not unreasonably withhold from the Owner or a separate contractor the Construction Manager at Risk consent to cutting or otherwise altering the Work.

3.15 CLEANING UP

1) The Construction Manager at Risk must keep the premises and surrounding area free from accumulation of waste materials or rubbish caused by operations under the Contract. At completion of the Work, the Construction Manager at Risk must remove waste materials, rubbish, the Construction Manager at Risk tools, construction equipment, machinery and surplus materials from and about the Project.

2) If the Construction Manager at Risk fails to clean up as provided in the Contract Documents, the Owner may do so, and Owner will be entitled to reimbursement from the Construction Manager at Risk.

3.16 ACCESS TO WORK

The Construction Manager at Risk must provide the Owner and Design Professional access to the Work in preparation and progress wherever located.

3.17 ROYALTIES, PATENTS AND COPYRIGHTS

The Construction Manager at Risk must pay all royalties and license fees. The Construction Manager at Risk must defend suits or claims for infringement of copyrights and patent rights and must hold the Owner and Design Professional harmless from loss on account thereof, but will not be responsible for such defense or loss when a particular design, process or product of a particular manufacturer or manufacturers is required by the Contract Documents, or where the copyright violations are contained in Drawings, Specifications or other documents prepared by the Owner or Design Professional. However, if the Construction Manager at Risk has reason to believe that the required design, process or product is an infringement of a copyright or a patent, the Construction Manager at Risk will be responsible for such loss unless such information is promptly furnished to the Design Professional.

3.18 INDEMNIFICATION

1) To the maximum extent permitted by Florida law, the Construction Manager at Risk will defend, indemnify, and hold harmless the Owner and its officers and employees from any and all liabilities, claims, damages, penalties, demands, judgments, actions, proceedings, losses or costs, including, but not limited to, reasonable attorneys' fees and paralegals' fees, whether resulting from any claimed breach of this Agreement by the Construction Manager at Risk or from personal injury, property damage, direct or consequential damages, or economic loss, to the extent caused by the negligence, recklessness, or intentional wrongful misconduct of the Construction Manager at Risk or anyone employed or utilized by the Construction Manager at Risk in the performance of this Agreement. Such obligation will not be construed to negate, abridge, or reduce other rights or obligations of indemnity which would otherwise exist as to a party or person described in this Section 3.18.

   The duty to defend under this Section 3.18 is independent and separate from the duty to indemnify, and the duty to defend exists regardless of any ultimate liability of the Construction Manager at Risk, Owner, and any

indemnified party. The duty to defend arises immediately upon presentation of a claim by any party and written notice of such claim being provided to the Construction Manager at Risk. The Construction Manager at Risk obligation to indemnify and defend under this Section 3.18 will survive the expiration or earlier termination of this Agreement until it is determined by final judgment that an action against the Owner or an indemnified party for the matter indemnified hereunder is fully and finally barred by the applicable statute of limitations.

2) In claims against any person or entity indemnified under this Section 3.18 by an employee of the Construction Manager at Risk, a Subcontractor, anyone directly or indirectly employed by them or anyone for whose acts they may be liable, the indemnification obligation under Section 3.18.1 will not be limited by a limitation on amount or type of damages, compensation or benefits payable by or for the Construction Manager at Risk or a Subcontractor under workers' compensation acts, disability benefit acts or other employee benefit acts.

ARTICLE 4 - **ADMINISTRATION OF THE CONTRACT**

4.1 DESIGN PROFESSIONAL

1) The Owner will retain a Design Professional lawfully licensed to practice architecture or an entity lawfully practicing architecture in the jurisdiction where the Project is located. That person or entity is identified as the Design Professional in the Agreement and is referred to throughout the Contract Documents as if singular in number.

2) N/A

3) If the employment of the Design Professional is terminated, the Owner will employ a successor design professional whose status under the Contract Documents will be that of the Design Professional.

4.2 DESIGN PROFESSIONAL'S ROLE IN ADMINISTRATION OF THE CONTRACT

1) The Design Professional will assist the Owner in the administration of the Contract as described in the Contract Documents (1) during construction, (2) until the date the Design Professional issues the final Certificate for Payment, and (3) with the Owner's concurrence, and from time to time during the one-year period for correction of Work described in Section 12.2. The Design Professional will have authority to act on behalf of the Owner only to the extent provided in the Contract Documents, unless otherwise modified in writing in accordance with other provisions of the Contract.

2) The Design Professional, will visit the site at intervals appropriate to the stage of the Construction Manager at Risk operations or as otherwise agreed with the Owner (1) to become generally familiar with and to keep the Owner informed about progress and quality of the portion of the Work completed (2) to endeavor to guard the Owner against defects and deficiencies in the Work, and (3) to determine in general if the Work is being performed in a manner indicating that the Work, when fully completed, will be in accordance with the Contract Documents. However, the Design Professional may not make exhaustive or continuous on-site inspections. The Design Professional will neither have control over or charge of, nor be responsible for, the construction means, methods, techniques, sequences or procedures, or for the safety precautions and programs in connection with the Work, since these are solely the Construction Manager at Risk rights and responsibilities under the Contract Documents, except as provided in Section 3.3.1.

3) The Construction Manager at Risk will be solely responsible to perform the Work in accordance with the requirements of the Contract Documents. Neither the Owner, nor the Design Professional will have control over or charge of, nor will they be responsible for acts or omissions of the Construction Manager at Risk, Subcontractors, or their agents or employees, or any other persons or entities performing portions of the Work.

4) N/A

5) Based on the Design Professional's evaluations of the Construction Manager at Risk Applications for Payment, the Design Professional will review and certify the amounts due the Construction Manager at Risk and will issue Certificates for Payment to the Owner in such amounts.

6) The Design Professional may recommend to the Owner that Owner reject Work that does not conform to the Contract Documents. Whenever the Design Professional considers it necessary or advisable, the Design Professional will have authority to require inspection or testing of the Work in accordance with Sections 13.5.2 and 13.5.3, whether or not such Work is fabricated, installed or completed.

7) The Design Professional will review and approve, or take other appropriate action upon, the Construction Manager at Risk submittals such as Shop Drawings, Product Data and Samples, but only for the limited purpose of checking for conformance with information given and the design concept expressed in the Contract Documents. The Design Professional's action will be taken within fourteen (14) days of receipt of submittals or twenty-eight (28) days for fabricated engineering submittals as to cause no delay in the Work or in the activities of the Owner, Construction Manager at Risk, or separate contractors, while allowing sufficient time in the Design Professional's professional judgment to permit adequate review. Review of such submittals is not conducted for the purpose of determining the accuracy and completeness of other details such as dimensions and quantities, or for substantiating instructions for installation or performance of equipment or systems, all of which remain the responsibility of the Construction Manager at Risk as required by the Contract Documents. The Design professional's review of the Construction Manager at Risk submittals will not relieve the Construction Manager at Risk of the obligations under Sections 3.3, 3.5 and 3.12.

8) The Design Professional will review Change Orders and proposed Contingency Authorization and may propose minor changes in the Work as provided in Section 7.4. The Design Professional will respond within fourteen (14) days of receipt of the change orders or contingency authorizations.

9) The Design Professional will conduct inspections to determine the date or dates of Substantial Completion and the date of Final Completion; issue Certificates of Substantial Completion pursuant to Section 9.8; receive and forward to the Owner, for the Owner's review and records, written warranties and related documents required by the Contract and assembled by the Construction Manager at Risk pursuant to Section 9.10; and issue a final Certificate for Payment to the Owner pursuant to Section 9.10.

10) At the Owner's direction, the Design Professional will provide one or more project representatives to assist in carrying out the Design Professional's responsibilities at the site. The duties, responsibilities and limitations of authority of such project representatives will be as outlined in the Owner/Design Professional Agreement and will be made available to the Construction Manager at Risk.

11) The Design Professional will interpret and decide matters concerning performance under, and requirements of, the Contract Documents on written request of either the Owner or Construction Manager at Risk. The Design Professional's response to such requests will be made in writing within fourteen (14) days of receipt of such requests.

12) Interpretations and decisions of the Design Professional will be consistent with the intent of, and reasonably inferable from, the Contract Documents and will be in writing or in the form of drawings. When making such interpretations and decisions, the Design Professional will endeavor to secure faithful performance by both Owner and Construction Manager at Risk, will not show partiality to either, and will not be liable for results of interpretations or decisions rendered in good faith.

13) The Owner's decisions on matters relating to aesthetic effect will be final if consistent with the intent expressed in the Contract Documents.

14) The Design Professional will review and respond to Requests for Information (RFI's) about the Contract Documents. The Design Professional's response to such requests will be made in writing within seven (7) days of receipt. If appropriate, the Design Professional will prepare and issue supplemental Drawings and Specifications in response to the requests for information. To the greatest extent possible, Construction Manager at Risk will resolve all questions relating to the Contract Documents prior to submission of the Guaranteed Maximum Price Proposal.

ARTICLE 5 - **SUBCONTRACTORS**

5.1 DEFINITIONS

1) A Subcontractor is a person or entity who has a direct contract with the Construction Manager at Risk to perform a portion of the Work at the site. The term "Subcontractor" is referred to throughout the Contract Documents as if singular in number and means a Subcontractor or an authorized representative of the Subcontractor. The term "Subcontractor" does not include a separate contractor or subcontractors of a separate contractor.

2) A Sub-subcontractor is a person or entity who has a direct or indirect contract with a Subcontractor to perform a portion of the Work at the site. The term "Sub-subcontractor" is referred to throughout the Contract Documents as if singular in number and means a Sub-subcontractor or an authorized representative of the Sub-subcontractor.

5.2 AWARD OF SUBCONTRACTS AND OTHER CONTRACTS FOR PORTIONS OF THE WORK

1) Prior to beginning the competitive bid process to develop the Guaranteed Maximum Price, the Construction Manager at Risk must furnish in writing to the Owner with a copy to the Design Professional the names of persons or entities (including those who are to furnish materials or equipment fabricated to a special design) proposed to bid each principal portion of the Work. The Design Professional will reply within ten (10) days to the Construction Manager at Risk in writing stating (1) whether the Owner or the Design Professional has reasonable objection to any such proposed person or entity, (2) whether the Design Professional or Owner wishes to recommend another subcontractor or subcontractors to be added to the bid list, or (3) that the Design Professional requires additional time for review. Failure of the Owner or Design Professional to reply within the ten (10) day period will constitute notice of no reasonable objection.

2) The Construction Manager at Risk must not contract with a proposed person or entity to whom the Owner or Design Professional has made reasonable and timely objection. The Construction Manager at Risk will not be required to contract with anyone to whom the Construction Manager at Risk has made reasonable objection.

3) If the Owner or Design Professional has reasonable objection to a person or entity proposed by the Construction Manager at Risk, the Construction Manager at Risk must propose another to whom the Owner or Design Professional has no reasonable objection.

4) The Construction Manager at Risk must not substitute a Subcontractor, person or entity previously selected if the Owner or Design Professional makes reasonable objection to such substitution.

5.3 SUBCONTRACTUAL RELATIONS

By appropriate agreement, written where legally required for validity, the Construction Manager at Risk must require each Subcontractor, to the extent of the Work to be performed by the Subcontractor, to be bound to the Construction Manager at Risk by terms of the Contract Documents, and to assume toward the Construction Manager at Risk all the obligations and responsibilities, including the responsibility for safety of the Subcontractor's Work, which the Construction Manager at Risk, by these Documents, assumes toward the Owner. Each subcontract agreement must preserve and protect the rights of the Owner under the Contract Documents with respect to the Work to be performed by the Subcontractor so that subcontracting thereof will not prejudice such rights, and must allow to the Subcontractor, unless specifically provided otherwise in the subcontract agreement, the benefit of all rights, remedies and redress against the Construction Manager at Risk that the Construction Manager at Risk, by the Contract Documents, has against the Owner. Where appropriate, the Construction Manager at Risk will require each Subcontractor to enter into similar agreements with Sub-subcontractors. The Construction Manager at Risk must make available to each proposed Subcontractor, prior to the execution of the subcontract agreement, copies of the Contract Documents to which the Subcontractor will be bound, and, upon written request of the Subcontractor, identify to the Subcontractor terms and conditions of the proposed subcontract agreement that may be at variance with the Contract Documents. Subcontractors will similarly make copies of applicable portions of such documents available to their respective proposed Sub-subcontractors.

5.4 CONTINGENT ASSIGNMENT OF SUBCONTRACTS

1) Each subcontract agreement for a portion of the Work is assigned by the Construction Manager at Risk to the Owner, provided that

   A. assignment is effective only after termination of the Contract by the Owner for cause pursuant to Section 14.2 and only for those subcontract agreements that the Owner accepts by notifying the Subcontractor and Construction Manager at Risk in writing; and

   B. assignment is subject to the prior rights of the surety, if any, obligated under bond relating to the Contract.

When the Owner accepts the assignment of a subcontract agreement, the Owner assumes the Construction Manager at Risk rights and obligations under the subcontract.

2) Upon such assignment, if the Work has been suspended for more than 30 days, the Subcontractor's compensation will be equitably adjusted for increases in cost resulting from the suspension.

3) Upon such assignment to the Owner under this Section 5.4, the Owner may further assign the subcontract to a successor contractor or other entity.

5.5 **E-VERIFY**

The PROJECT will be developed by the Construction Manager at Risk in accordance with applicable industry standards. The Construction Manager at Risk will be responsible for utilizing and maintaining current knowledge of any laws, ordinances, codes, rules, regulations, standards, guidelines, special conditions, specifications, or other mandates relevant to the Project or the services to be performed.

(1) E-Verify. The Construction Manager at Risk and Subcontractor must register with and use the E-verify system in accordance with Florida Statute 448.095. A Construction Manager at Risk contractor and Subcontractor may not enter into a contract with the County unless each party registers with and uses the E-verify system.

If the Construction Manager at Risk enters a contract with a Subcontractor, the Subcontractor must provide the Construction Manager at Risk with an affidavit stating that the Subcontractor does not employ, contract with, or subcontract with unauthorized aliens. The Construction Manager at Risk must maintain a copy of the affidavit for the duration of the contract.

If the County, Construction Manager at Risk, or Subcontractor has a good faith belief that a person or entity with which it is contracting has knowingly violated Florida Statute 448.09(1) shall immediately terminate the contract with the person or entity.

If the County has a good faith belief that a Subcontractor knowingly violated this provision, but the Construction Manager at Risk otherwise complied with this provision, the County will notify the Construction Manager at Risk and order that the Construction Manager at Risk immediately terminate the contract with the Subcontractor.

A contract terminated under the provisions of this section is not a breach of contract and may not be considered such. Any contract termination under the provisions of this section may be challenged to Section 448.095(2)(d), Florida Statute. Construction Manager at Risk acknowledges upon termination of this agreement by the County for violation of this section by Construction Manager at Risk, Construction Manager at Risk may not be awarded a public contract for at least one (1) year. Construction Manager at Risk acknowledges that Construction Manager at Risk is liable for any additional costs incurred by the County as a result of termination of any contract for a violation of this section.

Construction Manager at Risk or Subcontractor must insert in any subcontracts the clauses set forth in this section, requiring the subcontracts to include these clauses in any lower tier subcontracts. Construction Manager at Risk is responsible for compliance by any Subcontractor or Lower Tier Subcontractor with the clause set forth in this section.

ARTICLE 6 - CONSTRUCTION BY OWNER OR BY SEPARATE CONTRACTORS

6.1 OWNER'S RIGHT TO PERFORM CONSTRUCTION AND TO AWARD SEPARATE CONTRACTS

1) The Owner reserves the right to perform construction or operations related to the Project with the Owner's own forces, and to award separate contracts in connection with other portions of the Project or other construction or operations on the site under Conditions of the Contract identical or substantially similar to these including those portions related to insurance and waiver of subrogation. If the Construction Manager at Risk claims that delay or additional cost is involved because of such action by the Owner, the Construction Manager at Risk must make such Claim as provided in Article 15.
2) When separate contracts are awarded for different portions of the Project or other construction or operations on the site, the term "Contractor" in the Contract Documents in each case will mean the Contractor who executes each separate Owner-Contractor Agreement.
3) The Owner will provide for coordination of the activities of the Owner's own forces and of each separate contractor with the Work of the Construction Manager at Risk, who must cooperate with them. The Construction Manager at Risk must participate with other separate contractors and the Owner in reviewing their construction schedules. The Construction Manager at Risk must make any revisions to the construction schedule deemed necessary after a joint review and mutual agreement. The construction schedules will then constitute the schedules to be used by the Construction Manager at Risk, separate contractors and the Owner until subsequently revised.
4) Unless otherwise provided in the Contract Documents, when the Owner performs construction or operations related to the Project with the Owner's own forces, the Owner will be deemed to be subject to the same obligations and to have the same rights that apply to the Construction Manager at Risk under the Conditions of the Contract, including, without excluding others, those stated in Article 3, this Article 6 and Articles 10, 11 and 12.

6.2 MUTUAL RESPONSIBILITY

1) The Construction Manager at Risk must afford the Owner and separate contractors' reasonable opportunity for introduction and storage of their materials and equipment and performance of their activities and must connect and coordinate the Construction Manager at Risk construction and operations with theirs as required by the Contract Documents.
2) If part of the Construction Manager at Risk Work depends for proper execution or results upon construction or operations by the Owner or a separate contractor, the Construction Manager at Risk must, prior to proceeding with that portion of the Work, promptly report to the Design Professional apparent discrepancies or defects in such other construction that would render it unsuitable for such proper execution and results. Failure of the Construction Manager at Risk to report will constitute an acknowledgment that the Owner's or separate contractors completed or partially completed construction is fit and proper to receive the Construction Manager at Risk Work, except as to defects not then reasonably discoverable.
3) The Construction Manager at Risk must reimburse the Owner for costs the Owner incurs that are payable to a separate contractor because of the Construction Manager at Risk delays, improperly timed activities or defective construction.
4) The Construction Manager at Risk must promptly remedy damage the Construction Manager at Risk wrongfully causes to completed or partially completed construction or to property of the Owner or separate contractors as provided in Section 10.2.5.
5) N/A

6.3 OWNER'S RIGHT TO CLEAN UP

If a dispute arises among the Construction Manager at Risk, separate contractors and the Owner as to the responsibility under their respective contracts for maintaining the premises and surrounding area free from waste materials and rubbish, the Owner may clean up and allocate the cost among those responsible.

ARTICLE 7 - CHANGES IN THE WORK

7.1 GENERAL

1) Changes in the Work may be accomplished after execution of the Contract, and without invalidating the Contract, by Change Order, Contingency Authorization, or order for a minor change in the Work, subject to the limitations stated in this Article 7 and elsewhere in the Contract Documents.

2) A Change Order will be based upon agreement among the Owner, Construction Manager at Risk and Design Professional; a Contingency Authorization requires agreement by the Owner and Design Professional and may or may not be agreed to by the Construction Manager at Risk; an order for a minor change in the Work may be issued by the Owner's Representative.

3) Changes in the Work must be performed under applicable provisions of the Contract Documents, and the Construction Manager at Risk must proceed promptly, unless otherwise provided in the Change Order, Contingency Authorization, or order for a minor change in the Work.

7.2 CHANGE ORDERS

1) A Change Order is a formal written instrument prepared by the Construction Manager at Risk, approved by the Design Professional, and signed by the Owner, Construction Manager at Risk and Design Professional stating their agreement upon all of the following:

   A. The change in the Work; and

   B. The amount of the increase to the Guaranteed Maximum Price; and

   C. The extent of the adjustment, if any, in the Contract Time.

   A price quote for a Change Order will not be considered valid and will be rejected unless it is received in response to a written County request in accordance with the processes required by this Agreement. The County will not make any such request until the County and the Contractor have first established agreement about the contents and administrative requirements of the proposed Change Order, which will include at a minimum details about the proposed modifications to the scope of work, available budget and appropriations applicable to the change, and all other requirements established by the County for proceeding with the Change Order. Nothing in this section should be construed to prevent the Construction Manager at Risk from requesting that the County issue a Change Order, but any price quotes submitted in violation of this provision does not constitute a price quote effective to start the timeframes in s. 218.755 Florida Statutes.

7.3 CONTINGENCY AUTHORIZATIONS AND ALLOWANCES

1) A Contingency Authorization is a written authorization prepared by the Construction Manager at Risk and signed by the Owner's Representative and Design Professional, directing a change in the Work executed in the form of a Contingency Authorization, a prior written release by the Owner's Representative of contingency funds allocated in the line item in the established Guaranteed Maximum Price. The Owner's Representative may authorize the use of contingency funds without invalidating the Contract and order changes in the Work within the general scope of the Contract consisting of additions, deletions or other revisions. The Contingency Authorization line item in the Schedule of Values will be adjusted by the Construction Manager at Risk to reflect the amount(s) of contingency use authorized by the Owner's Representative.

2) Expenditure of allowances within the Guaranteed Maximum Price as indicated in the Schedule of Values will be as authorized in writing by the Owner's Representative.

7.4 MINOR CHANGES IN THE WORK

Minor changes in the Work not involving adjustment in the Contract Sum or extension of the Contract Time and not inconsistent with the intent of the Contract Documents may be approved by the Owner's Representative. Such changes will be effected by written order signed by the Owner's Representative upon recommendation of the Design Professional and will be binding on the Owner and Construction Manager at Risk.

ARTICLE 8 - **TIME**

8.1 DEFINITIONS

1) Unless otherwise provided, Contract Time is the period of time, including authorized adjustments, allotted in the Contract Documents for Substantial Completion of the Work.
2) The date of commencement of the Work is the date established in the Notice to Proceed issued by the Owner.
3) The date of Substantial Completion is the date certified by the Design Professional in accordance with Section 9.8.
4) The term “day” as used in the Contract Documents will mean calendar day unless otherwise specifically defined.

8.2 PROGRESS AND COMPLETION

1) Time limits stated in the Contract Documents are of the essence of the Contract. By executing the Agreement the Construction Manager at Risk confirms that the Contract Time is a reasonable period for performing the Work.
2) The Construction Manager at Risk must not, except by agreement or instruction of the Owner in writing, commence operations on the site or elsewhere prior to the effective date of insurance required by Article 11 to be furnished by the Construction Manager at Risk (except the Construction Manager at Risk will not be required to provide Builder’s Risk Insurance until the date of commencement of construction of physical assets attributable to the Owner).
3) The Construction Manager at Risk must proceed expeditiously with sufficient forces and must achieve Substantial Completion within the Contract Time.

8.3 DELAYS AND EXTENSIONS OF TIME

1) If the Construction Manager at Risk is delayed at any time in the commencement or progress of the Work by an act or neglect of the Owner or Design Professional, or of an employee of either, or of a separate contractor employed by the Owner; or by changes ordered in the Work; or by labor disputes, fire, unusual delay in deliveries, unavoidable casualties or other causes beyond the Construction Manager at Risk control; or by delay authorized by the Owner, then the Construction Manager at Risk may make a Claim.
2) Claims relating to time must be made in accordance with applicable provisions of Article 15.
3) N/A

ARTICLE 9 - **PAYMENTS AND COMPLETION**

9.1 CONTRACT SUM

The Contract Sum is stated in the Agreement and, including authorized adjustments, is the total amount payable by the Owner to the Construction Manager at Risk for performance of the Work under the Contract Documents.

9.2 SCHEDULE OF VALUES

Where the Contract is based on a stipulated sum or Guaranteed Maximum Price, the Construction Manager at Risk must include in the Guaranteed Maximum Price package submitted to Owner a Schedule of Values allocating the entire Contract Sum to the various portions of the Work as previously approved by the Owner and Design Professional. This Schedule of Values, once approved, will be used as a basis for reviewing the Construction Manager at Risk Applications for Payment (the percentage of completion of each individual line item in the Schedule of Values will be listed and submitted in each Application for Payment).

9.3 APPLICATIONS FOR PAYMENT

1) The Construction Manager at Risk must submit to the Design Professional an Application for Payment prepared on the basis of the approved Schedule of Values, if required under Section 9.2, for completed portions of the Work. Such application must be notarized, if required, and must reflect retainage if provided for in the Contract Documents.

    A. As provided in Section 7.3, such applications may include requests for payment on account of changes in the Work that have been properly authorized by Contingency Authorizations.

    B. Each Application for Payment must include an updated Critical Path construction schedule indicating the total work or the percentage of total work completed per the Application for Payment date. The updated schedule must be based off the original GMP approved construction schedule (as it may be formally amended by mutual written agreement of the parties pursuant to the terms of this Agreement) and must show a relationship to the original Substantial Completion date and Contract Time (as it may have been formally amended by the parties). Changes made to the schedule must be summarized in a written format and submitted to the owner with each Application for Payment. Notwithstanding approval of any Application for Payment, changes shown to the GMP approved construction schedule accompanying the Application for Payment are not to be considered a waiver of any or all rights that Owner may have to enforce the original GMP approved construction schedule. Formal changes to the GMP approved construction schedule Substantial Completion date and Contract Time must be approved by the County Administrator or Board of County Commissioners as may be applicable in accordance with County Code.

2) Unless otherwise provided in the Contract Documents, payments must be made on account of materials and equipment delivered and suitably stored at the site for subsequent incorporation in the Work. If approved in advance by the Owner in the Contract Documents, payment may similarly be made for materials and equipment suitably stored off the site at a location agreed upon in writing. Payment for materials and equipment stored on or off the site must be conditioned upon compliance by the Construction Manager at Risk with procedures satisfactory to the Owner to establish the Owner's title to such materials and equipment or otherwise protect the Owner's interest, and must include the costs of applicable insurance, storage and transportation to the site for such materials and equipment stored off the site.

3) The Construction Manager at Risk warrants that title to all Work covered by an Application for Payment will pass to the Owner no later than the time of payment. The Construction Manager at Risk further warrants by virtue of an executed Release and Affidavit (Exhibit E) that, upon submittal of an Application for Payment, all Work for which Certificates for Payment have been previously issued and payments received from the Owner must, to the best of the Construction Manager at Risk knowledge, information and belief, be free and clear of liens, claims, security interests or encumbrances in favor of the Construction Manager at Risk, Subcontractors, material suppliers, or other persons or entities making a claim by reason of having provided labor, materials and equipment relating to the Work.

9.4 CERTIFICATES FOR PAYMENT

A. Each of the Construction Manager at Risk Applications for Payment must be submitted to the Design Professional. All applications for Payment will be processed in accordance with the Local Government Prompt Payment Act, Section 218.70, et. seq. of the Florida State Statutes.

B. The issuance of a Certificate for Payment will constitute a representation by the Design Professional to the Owner, based on the Design Professional's evaluation of the Work and the data comprising the Application for Payment, that, to the best of the Design Professional's knowledge, information and belief, the Work has progressed to the point indicated and that the quality of the Work is in accordance with the Contract Documents. The foregoing representations are subject to an evaluation of the Work for conformance with the Contract Documents upon Substantial Completion, to results of subsequent tests and inspections, to correction of minor deviations from the Contract Documents prior to completion and to specific qualifications expressed by the Design Professional. The issuance of a Certificate for Payment will further constitute a representation that the Construction Manager at Risk is entitled to payment in the amount certified.

9.5 **DECISIONS TO WITHHOLD CERTIFICATION**

A. The Design Professional may withhold a Certificate for Payment in whole or in part, to the extent reasonably necessary to protect the Owner, if in the Design Professional's opinion the representations to the Owner required by Section 9.4.2 cannot be made. If the Design Professional is unable to certify payment in the amount of the Application, the Design Professional will notify the Construction Manager at Risk and Owner as provided in Section 9.4.1. If the Construction Manager at Risk and Design Professional cannot agree on a revised amount, the Design Professional will promptly issue a Certificate for Payment for the amount for which the Design Professional is able to make such representations to the Owner. The Design Professional may also withhold a Certificate for Payment or, because of subsequently discovered evidence, may nullify the whole or a part of a Certificate for Payment previously issued, to such extent as may be necessary in the Design Professional's opinion to protect the Owner from loss for which the Construction Manager at Risk is responsible, including loss resulting from acts and omissions described in Section 3.3.2, because of

   i. defective Work not remedied;

   ii. third party claims filed or reasonable evidence indicating probable filing of such claims unless security acceptable to the Owner is provided by the Construction Manager at Risk;

   iii. failure of the Construction Manager at Risk to make payments properly to Subcontractors or for labor, materials or equipment;

   iv. reasonable evidence that the Work cannot be completed for the unpaid balance of the Contract Sum;

   v. damage to the Owner or a separate contractor;

   vi. reasonable evidence that the Work will not be completed within the Contract Time, and that the unpaid balance would not be adequate to cover actual or liquidated damages for the anticipated delay; or

   vii. repeated failure to carry out the Work in accordance with the Contract Documents.

B. When the above reasons for withholding certification are removed, certification will be made for amounts previously withheld.

C. If the Design Professional withholds certification for payment under Section 9.5.1.3, the Owner may, at its sole option, issue joint checks to the Construction Manager at Risk and to any Subcontractor or material or equipment suppliers to whom the Construction Manager at Risk failed to make payment for Work properly performed or material or equipment suitably delivered. If the Owner makes payments by joint check, the Owner will notify the Design Professional and the Design Professional will reflect such payment on the next Certificate for Payment.

9.6 **PROGRESS PAYMENTS**

A. After the Design Professional has issued a Certificate for Payment, the Owner will make payment in accordance with the Local Government Prompt Payment Act, Section 218.70, et.seq. of the Florida State Statutes.

B. The Construction Manager at Risk must pay each Subcontractor no later than seven (7) days after receipt of payment from the Owner the amount to which the Subcontractor is entitled, reflecting percentages actually retained from payments to the Construction Manager at Risk on account of the Subcontractor's portion of the Work. The Construction Manager at Risk must, by appropriate agreement with each Subcontractor, require each Subcontractor to make payments to Sub-subcontractors in a similar manner.

C. The Design Professional will, on request, furnish to a Subcontractor, if practicable, information regarding percentages of completion or amounts applied for by the Construction Manager at Risk and action taken thereon by the Design Professional and Owner on account of portions of the Work done by such Subcontractor.

D. The Owner has the right to request written evidence from the Construction Manager at Risk that the Construction Manager at Risk has properly paid Subcontractors and material and equipment suppliers amounts paid by the Owner to the Construction Manager at Risk for subcontracted Work. If the Construction Manager at Risk fails to furnish such evidence within seven (7) days, the Owner will have the right to contact Subcontractors to ascertain whether they have been properly paid. Neither the Owner nor Design Professional will have an obligation to pay or to see to the payment of money to a Subcontractor, except as may otherwise be required by law.

E. Construction Manager at Risk payments to material and equipment suppliers will be treated in a manner similar to that provided in Sections 9.6.2, 9.6.3 and 9.6.4.

F. A Certificate for Payment, a progress payment, or partial or entire use or occupancy of the Project by the Owner will not constitute acceptance of Work not in accordance with the Contract Documents.

9.7 SUBSTANTIAL COMPLETION

A. Substantial Completion is the stage in the progress of the Work when the Work or designated portion thereof is sufficiently complete in accordance with the Contract Documents and a Certificate of Occupancy (CO) or a TCO which may be awarded from the jurisdiction responsible to issue such CO or TCO as described in Section 6.5.2 in the Agreement has been obtained by the Construction Manager at Risk and the Owner can occupy or utilize the Work for its intended use.

B. When the Construction Manager at Risk considers that the Work, or a portion thereof which the Owner agrees to accept separately, is substantially complete, the Construction Manager at Risk must prepare and submit to the Design Professional a “Punch List.” The Punch List is a comprehensive list of items, required to make the Work complete, satisfactory and acceptable, to be completed or corrected prior to final payment. Failure to include an item on such Punch List does not alter the responsibility of the Construction Manager at Risk to complete all Work in accordance with the Contract Documents. The Punch List will be reviewed by the Design Professional and Owner’s Representative will accept, modify or reject the Punch List within the timeframes provided by Florida State Statutes, Section 218.735(7)(a). Construction Manager at Risk must be available to accompany the Design Professional and the Owner’s Representative on a walk-through of the entire Project, or phase of the Project determined by the Construction Manager at Risk to be Substantially Complete, within five (5) days of the issuance of the certificate of substantial completion, at such time during regular working hours designated by the Design Professional. In the event that the Construction Manager at Risk is not available, the ability to accompany the Design Professional and the Owner’s Representative will be deemed waived. The purpose of the walkthrough is to allow discussion, clarification or explanation relative to items which may become part of the Punch List as it is developed or modified.

C. Upon receipt of the Construction Manager at Risk list and a Certificate of Occupancy or a TCO from the Building Department having jurisdiction over the Project, the Design Professional will make an inspection to determine whether the Work or designated portion thereof is substantially complete. If the Design Professional’s inspection discloses any item, whether or not included on the Construction Manager at Risk list, which is not sufficiently complete in accordance with the Contract Documents so that the Owner can occupy or utilize the Work or designated portion thereof for its intended use, Design Professional will notify Construction Manager at Risk in writing giving the reasons therefore. The Construction Manager at Risk must, before issuance of the Certificate of Substantial Completion, complete or correct all items not sufficiently complete, upon such notification by the Design Professional. In such case, the Construction Manager at Risk must then submit a request for another inspection by the Design Professional to determine Substantial Completion. In such case, Construction Manager at Risk must pay the costs of all additional Substantial Completion inspections.

   The Punch List will be completed by the Design Professional within the timeframes provided by Florida State Statute, Section 218.735(7)(a). Construction Manager at Risk must be available to accompany the Design Professional on a walk-through of the entire Project, or phase of the Project determined by the Construction Manager at Risk to be Substantially Complete, within five (5) days of the issuance of the certificate of substantial completion at such time during regular working hours designated by the Design Professional. In the event that the Construction Manager at Risk is not available, the ability to accompany the Design Professional will be deemed waived. The purpose of the walkthrough is to allow discussion, clarification or explanation relative to items which may become part of the Punch List as it is developed.

D. When the Work or designated portion thereof is substantially complete and a Certificate of Occupancy or a TCO has been issued, the Design Professional will prepare a Certificate of Substantial Completion that will establish the date of Substantial Completion, and will fix the time within which the Construction Manager at Risk must finish all items on the list accompanying the Certificate. Warranties required by the Contract Documents will commence

on the date of Substantial Completion of the Work or designated portion thereof unless otherwise provided in the Certificate of Substantial Completion.

E. The Certificate of Occupancy and the Certificate of Substantial Completion must be submitted to the Owner and Construction Manager at Risk for their written acceptance of responsibilities assigned to them in such Certificate. Upon such acceptance and consent of surety, if any, the Owner will make payment of retainage applying to such Work or designated portion thereof. Such payment will be adjusted for Work that is incomplete or not in accordance with the requirements of the Contract Documents.

9.8 PARTIAL OCCUPANCY OR USE

A. Upon Substantial Completion, the Owner may occupy or use any portion of the Work, provided such occupancy or use is authorized by public authorities having jurisdiction over the Project (through a Certificate of Occupancy). When the Construction Manager at Risk considers a portion substantially complete, the Construction Manager at Risk must prepare and submit a list to the Design Professional as provided under Section 9.8.2. Consent of the Construction Manager at Risk to partial occupancy or use must not be unreasonably withheld.

B. Immediately prior to such partial occupancy or use, the Owner, Construction Manager at Risk, in coordination with the Design Professional, must jointly inspect the area to be occupied or portion of the Work to be used in order to determine and record the condition of the Work.

C. Unless otherwise agreed upon, partial occupancy or use of a portion or portions of the Work will not constitute acceptance of Work not complying with the requirements of the Contract Documents.

9.9 FINAL COMPLETION AND FINAL PAYMENT

A. Upon receipt of the Construction Manager at Risk written notice that the Work is ready for final inspection and acceptance and upon receipt of a final Application for Payment, the Design Professional will promptly make such inspection and, when the Design Professional finds the Work acceptable under the Contract Documents and the Contract fully performed, the Design Professional will promptly issue a final Certificate for Payment stating that to the best of the Design Professional's knowledge, information and belief, and on the basis of the Design Professional's on-site visits and inspections, the Work has been completed in accordance with terms and conditions of the Contract Documents and that the entire balance found to be due the Construction Manager at Risk and noted in the final Certificate is due and payable. The Design Professional's final Certificate for Payment will constitute a further representation that conditions listed in Section 9.10.2 as precedent to the Construction Manager at Risk being entitled to final payment have been fulfilled.

B. Neither final payment nor any remaining retained percentage will become due until the Construction Manager at Risk submits to the Design Professional (1) a properly executed and notarized final release (conditioned only upon receipt of final payment) in the form of the Release and Affidavit attached to the Agreement as Exhibit E, (2) a certificate evidencing that insurance required by the Contract Documents to remain in force after final payment is currently in effect and will not be canceled or allowed to expire until at least 30 days prior written notice has been given to the Owner, (3) a written statement that the Construction Manager at Risk knows of no substantial reason that the insurance will not be renewable to cover the period required by the Contract Documents, (4) a duly executed copy of the surety's consent to final payment, and (5), if required by the Owner, other data establishing payment or satisfaction of obligations, such as receipts, releases and waivers of liens, claims, security interests or encumbrances arising out of the Contract, to the extent and in such form as may be designated by the Owner. If a Subcontractor refuses to furnish a release or waiver required by the Owner, the Construction Manager at Risk may furnish a bond satisfactory to the Owner to indemnify the Owner against such lien. If such lien remains unsatisfied after payments are made, the Construction Manager at Risk must refund to the Owner all money that the Owner may be compelled to pay in discharging such lien, including all costs and reasonable attorneys' fees.

C. The making of final payment will not constitute a waiver of Claims by the Owner.

D. Acceptance of final payment by the Construction Manager at Risk, a Subcontractor or material supplier will constitute a waiver of claims by that payee except those previously made in writing and identified by that payee as unsettled at the time of final Application for Payment.

ARTICLE 10 - PROTECTION OF PERSONS AND PROPERTY

10.1 SAFETY PRECAUTIONS AND PROGRAMS

The Construction Manager at Risk will be responsible for initiating, maintaining and supervising all safety precautions and programs in connection with the performance of the Contract.

10.2 SAFETY OF PERSONS AND PROPERTY

1) The Construction Manager at Risk must take reasonable precautions for safety of, and must provide reasonable protection to prevent damage, injury or loss to
   A. employees on the Work and other persons who may be affected thereby;
   B. the Work and materials and equipment to be incorporated therein, whether in storage on or off the site, under care, custody or control of the Construction Manager at Risk or the Construction Manager at Risk Subcontractors or Sub-subcontractors; and
   C. other property at the site or adjacent thereto, such as trees, shrubs, lawns, walks, pavements, roadways, structures and utilities not designated for removal, relocation or replacement in the course of construction.
2) The Construction Manager at Risk must comply with and give notices required by applicable laws, statutes, ordinances, codes, rules and regulations, and lawful orders of public authorities bearing on safety of persons or property or their protection from damage, injury or loss.
3) The Construction Manager at Risk must erect and maintain, as required by existing conditions and performance of the Contract, reasonable safeguards for safety and protection, including posting danger signs and other warnings against hazards, promulgating safety regulations and notifying owners and users of adjacent sites and utilities.
4) When use or storage of explosives or other hazardous materials or equipment or unusual methods are necessary for execution of the Work, the Construction Manager at Risk must exercise utmost care and carry on such activities under supervision of properly qualified personnel.
5) The Construction Manager at Risk must promptly remedy damage and loss to property referred to in Sections 10.2.1.2 and 10.2.1.3 caused in whole or in part by the Construction Manager at Risk, a Subcontractor, a Sub-subcontractor, or anyone directly or indirectly employed by any of them, or by anyone for whose acts they may be liable and for which the Construction Manager at Risk is responsible under Sections 10.2.1.2 and 10.2.1.3, except damage or loss attributable to acts or omissions of the Owner or Design Professional or anyone directly or indirectly employed by either of them, or by anyone for whose acts either of them may be liable, and not attributable to the fault or negligence of the Construction Manager at Risk. The foregoing obligations of the Construction Manager at Risk are in addition to the Construction Manager at Risk obligations under Section 3.18.
6) The Construction Manager at Risk must designate a responsible member of the Construction Manager at Risk organization at the site whose duty will be the prevention of accidents. This person must be the Construction Manager at Risk superintendent unless otherwise designated by the Construction Manager at Risk in writing to the Owner and Design Professional.
7) The Construction Manager at Risk must not permit any part of the construction or site to be loaded so as to cause damage or create an unsafe condition.
8) INJURY OR DAMAGE TO PERSON OR PROPERTY

If either party suffers injury or damage to person or property because of an act or omission of the other party, or of others for whose acts such party is legally responsible, written notice of such injury or damage, whether or not insured, must be given to the other party within a reasonable time not exceeding 21 days after discovery. The notice must provide sufficient detail to enable the other party to investigate the matter.

10.3 HAZARDOUS MATERIALS

1) The Construction Manager at Risk is responsible for compliance with any requirements included in the Contract Documents regarding hazardous materials. If the Construction Manager at Risk encounters a hazardous material or substance not addressed in the Contract Documents and if reasonable precautions will be inadequate to prevent foreseeable bodily injury or death to persons resulting from a material or substance, including but not limited to asbestos or polychlorinated biphenyl (PCB), encountered on the site by the Construction Manager at Risk, the Construction Manager at Risk must, upon recognizing the condition, immediately stop Work in the affected area and report the condition to the Owner and Design Professional in writing.

2) Upon receipt of the Construction Manager at Risk written notice, the Owner will authorize the services of an environmental consultant or licensed laboratory to verify the presence or absence of the material or substance reported by the Construction Manager at Risk and, in the event such material or substance is found to be present, to cause it to be rendered harmless, which may include termination of the Project. Unless otherwise required by the Contract Documents, the Owner will furnish in writing to the Construction Manager at Risk and Design Professional the names and qualifications of persons or entities who are to perform tests verifying the presence or absence of such material or substance or who are to perform the task of removal or safe containment of such material or substance. The Construction Manager at Risk and the Design Professional will promptly reply to the Owner in writing stating whether or not either has reasonable objection to the persons or entities proposed by the Owner. If either the Construction Manager at Risk or Design Professional has an objection to a person or entity proposed by the Owner, the Owner will propose another to whom the Construction Manager at Risk and the Design Professional have no reasonable objection. When the material or substance has been rendered harmless, Work in the affected area may resume upon written agreement of the Owner and Construction Manager at Risk. Within the limits of Contingency Authorization, the Owner will reimburse the Construction Manager at Risk reasonable additional costs of shut-down, delay and start-up, and by Change Order the Contract Time will be extended appropriately in accordance with Article 7.
3) The Owner will not be responsible under this Section 10.3 for materials or substances the Construction

   Manager brings to the site. The Owner will not be responsible for the Construction Manager at Risk fault or negligence in the use and handling of materials or substances required by the Contract Documents.

4) The Construction Manager at Risk must indemnify the Owner for the cost and expense the Owner incurs (1) for remediation of a material or substance the Construction Manager at Risk brings to the site and negligently handles, or (2) where the Construction Manager at Risk fails to perform its obligations under Section 10.3.1.

10.4 **EMERGENCIES**

In an emergency affecting safety of persons or property, the Construction Manager at Risk will act, at the Construction Manager at Risk discretion, to prevent threatened damage, injury or loss. Additional compensation or extension of time claimed by the Construction Manager at Risk on account of an emergency will be determined as provided in Article 15 and Article 7.

ARTICLE 11 - INSURANCE AND BONDS

11.1 CONSTRUCTION MANAGER AT RISK INSURANCE

1) Construction Manager at Risk will provide, pay and maintain the types of insurances as required in Exhibit K of the Agreement. If Builders Risk is determined to be necessary by County, Construction Manager at Risk will abide with section 11.4 in addition to insurance requirements described in Exhibit K of the Agreement.

2) The Construction Manager at Risk must immediately submit to the Owner and Design Professional a copy of all accident reports arising out of injuries to its employees or those of any firm or individual to whom it may have subcontracted a portion of the Work, or any personal injuries or property damages arising or alleged to have arisen on account of any work by the Construction Manager at Risk under the Contract Documents, upon request.

11.2 WAIVERS OF SUBROGATION

1) The Construction Manager at Risk must waive all rights against the Owner for damages caused by perils covered by insurance provided under Article 8 to the extent covered by such insurance. The Construction Manager at Risk must require similar waivers from all subcontractors and their sub-subcontractors.

2) The Construction Manager at Risk must waive all rights against the Owner for loss or damage to any equipment used in connection with the Project and covered by any property insurance. The Construction Manager at Risk will require similar waivers from all subcontractors and their sub-subcontractors.

3) As an alternate to the subcontractor bond requirement, as indicated in section 11.6, Contractor may utilize subcontractor default insurance (SDI). Policy terms and limits must be acceptable to Owner. Any expense from SDI deductibles or other related costs may not be cause for an increase to the Guaranteed Maximum Price.

11.3 INDEMNIFICATION

To the full extent permitted by Florida law, the Construction Manager at Risk does hereby agree to indemnify, defend, and save harmless the Owner and members of its Board of County Commissioners, its officers, and employees from and against all losses and all claims, demands, payments, suits, actions, recoveries, expenses, attorney's fees, and judgments of every nature and description, including claims for property damage and claims for injury to or death of persons, or on account of, any claim or amounts recovered under the "Workers' Compensation Law" or of any other laws, bylaws, ordinances, orders or decrees brought or recovered against the Owner by reason or any act of negligence or omission of the Construction Manager at Risk, its agents, or employees, or by any person, firm, or corporation, or to whom any portion of the Work is subcontracted by the Construction Manager at Risk or resulting from use by the Construction Manager at Risk, or by any one for whom the Construction Manager at Risk is legally liable, of any materials, tools, machinery, or other property of the Owner. The Construction Manager at Risk agrees that the first ten dollars ($10.00) of compensation received under this contract represents specific consideration for this indemnification obligation.

11.4 PROPERTY INSURANCE (BUILDER'S RISK INSURANCE OR INSTALLATION FLOATER COVERAGE AS APPLICABLE)

1) Builder's Risk Insurance, on an all risk completed value form, must be provided by the Construction Manager at Risk on the Project for those portions of the Guaranteed Maximum Price (GMP) devoted specifically to materials, supplies, equipment, and constructed facilities until such time as the County assumes ownership of the facilities by an official and formal sign-off, with the Owner, Construction Manager at Risk, and Design Professional as named insures and including the interests of the subcontractors and sub-subcontractors as their interests may appear.

   A. Builder's Risk Insurance must include, without limitation, insurance against the perils of fire (with extended coverage) and physical loss or damage including, without duplication of coverage, theft, vandalism, malicious mischief, collapse, windstorm, false work, testing and startup, temporary buildings and debris removal including demolition occasioned by enforcement of any applicable legal requirements, and must cover reasonable compensation for Design Professional's and Construction Manager at Risk services and expenses required as a result of such insured loss. The Owner, at its discretion, may require that the perils of earthquake, sinkhole and flood be added to the Builder's Risk policy. If added, the amounts of coverage may be less than the Contract Agreement.

   B. Loss, if any, under this coverage will be adjusted with the Owner with the cooperation of the Construction Manager at Risk with the claim check made payable to the Owner for its own interest and the interests of the Construction Manager at Risk and all other insured parties.

C. Any deductibles under the Builder's Risk policy will be the sole responsibility of the Construction Manager at Risk.

D. This Builder's Risk Insurance will cover portions of the Work stored off the site, and also portions of the Work in transit.

E. Partial occupancy or use in accordance with Section 9.9 must not commence until the insurance company or companies providing Builder's Risk Insurance have consented to such partial occupancy or use by endorsement or otherwise. The Construction Manager at Risk must take reasonable steps to obtain consent of the insurance company or companies and must, without mutual written consent, take no action with respect to partial occupancy or use that would cause cancellation, lapse or reduction of insurance.

F. Builder's Risk Insurance will be incorporated into the Agreement at the time the Guaranteed Maximum Price (GMP) is approved, and will become effective within five (5) business days following the execution of the Guaranteed Maximum Price Amendment by the Owner. The Owner will have the right to review the Builder's Risk Insurance proposed by the Construction Manager at Risk to verify the cost, coverage, and carrier.

G. On all renovation projects in existing facilities, Installation Floater Coverage will be provided by the Construction Manager at Risk on the Project for those portions of the Guaranteed Maximum Price (GMP) devoted specifically to materials, supplies, equipment, and constructed facilities until such time as the County assumes ownership of the facilities by an official and formal sign-off, with the Owner, Construction Manager at Risk, and Design Professional as named insures and including the interests of the subcontractors and sub-subcontractors as their interests may appear.

2) Boiler and Machinery Insurance. N/A

3) Loss of Use Insurance. N/A

4) The Construction Manager at Risk will be entitled to request approval from the Owner to include insurance for risks in the policy other than those described herein.

5) If during the Project construction period the Owner insures properties, real or personal or both, at or adjacent to the site by property insurance under policies separate from those insuring the Project, or if after final payment property insurance is to be provided on the completed Project through a policy or policies other than those insuring the Project during the construction period, the Owner will waive all rights in accordance with the terms of Sections 11.2 and 11.3 for damages caused by fire or other causes of loss covered by this separate property insurance.

6) Before an exposure to loss may occur, the Owner will file with the Construction Manager at Risk a copy of each policy that includes insurance coverages required by this Section 11.4. Each policy will contain all generally applicable conditions, definitions, exclusions and endorsements related to this Project. Each policy will contain a provision that the policy will not be canceled or allowed to expire, and that its limits will not be reduced, until at least 30 days prior written notice has been given to the Construction Manager at Risk.

11.5 **PERFORMANCE BOND AND PAYMENT BOND**

1) Consistent with 8.3.1 of the Agreement and within five (5) business days after the Guaranteed Maximum Price Amendment is approved and executed by both parties, the Construction Manager at Risk must provide the Owner with Performance and Payment Bonds in the form prescribed in Exhibit C and Exhibit D, in the amount of 100% of the Guaranteed Maximum Price, the costs of which are to be paid by the Construction Manager at Risk. The Performance and Payment Bonds must be underwritten by a surety, must comply with the following provisions, and must be otherwise acceptable to the Owner:

The Surety Company must have a currently valid Certificate of Authority issued by the State of Florida, Department of Insurance, authorizing it to write surety bonds in the State of Florida.

The Surety Company must have a currently valid Certificate of Authority issued by the United States Department of Treasury under Sections 9304 to 9308 of Title 31 of the United States Code.

The Surety Company must be in full compliance with the provisions of the Florida Insurance Code.

The Surety Company must have at least twice the minimum surplus and capital required by the Florida Insurance Code at the time the invitation to bid is issued.

EXHIBIT A - GENERAL CONDITIONS OF THE CONTRACT FOR CONSTRUCTION TABLE OF CONTENTS

If the Contract Award Amount exceeds $500,000.00, the Surety Company must also comply with the following provisions:

A. The Surety Company must have at least the following minimum ratings in the latest issue of Best's Key Rating Guide:

POLICY HOLDER'S CONTRACT	REQUIRED FINANCIAL RATING	RATING
\$500,000 to \$1,000,000	A	CLASS IV
\$1,000,000 to \$2,500,000	A	CLASS V
\$2,500,000 to \$5,000,000	A	CLASS V
\$5,000,000 to \$10,000,000	A	CLASS VII
\$10,000,000 to \$25,000,000	A	CLASS VIII
\$25,000,000 to \$50,000,000	A	CLASS IX
\$50,000,000 to \$75,000,000	A	CLASS X

B. The Surety Company must not expose itself to any loss on any one risk in an amount exceeding 10 percent of its surplus to policyholders, provided:

a. Any risk or portion of any risk being reinsured will be deducted in determining the limitation of the risk as prescribed in this section. These minimum requirements will apply to the reinsuring carrier providing authorization or approval by the State of Florida, Department of Insurance to do business in this state have been met.

b. In the case of the surety insurance company, in addition to the deduction for reinsurance, the amount assumed by any co-surety, the value of any surety deposited, pledged, or held subject to the consent of the surety and for the protection of the surety will be deducted.

2) Subcontractors over $100,000.00 will be bonded in a form acceptable to the Owner. The Owner will be identified as an oblige. The Subcontractor Bonds will be acceptable to the Owner only if the following are met: The Surety Company (i) is licensed to do business in the State of Florida; (ii) holds a certificate of authority authorizing it to write surety bonds in this state; (iii) has twice the minimum surplus and capital required by the Florida Insurance Code at the time the invitation to bid is issued; (iv) is otherwise in compliance with the provisions of the Florida Insurance Code; (v) holds a currently valid certificate of authority issued by the United States Department of Treasury under 31 U.S.C. §§9304-9308.

3) If the surety for any bond furnished by the Construction Manager at Risk is declared bankrupt, becomes insolvent, its right to do business is terminated in the State of Florida, or it ceases to meet the requirements imposed by the Contract Documents, the Construction Manager at Risk must, within five (5) calendar days thereafter, substitute another bond and surety, both of which will be subject to the Owner's approval.

ARTICLE 12 - UNCOVERING AND CORRECTION OF WORK

12.1 UNCOVERING OF WORK

1) If a portion of the Work is covered contrary to the Design Professional's request or to requirements specifically expressed in the Contract Documents, it must, if requested in writing by the Design Professional, be uncovered for the Design Professional's examination and be replaced at the Construction Manager at Risk expense without change in the Contract Time.

2) If a portion of the Work has been covered that the Design Professional has not specifically requested to examine prior to its being covered, the Design Professional may request to see such Work and it must be uncovered by the Construction Manager at Risk. If such Work is in accordance with the Contract Documents, costs of uncovering and replacement will, by appropriate Change Order, be at the Owner's expense. If such Work is not in accordance with the Contract Documents, such costs and the cost of correction will be at the Construction Manager at Risk expense unless the condition was caused by the Owner or a separate contractor in which event the Owner will be responsible for payment of such costs from Owner's Contingency.

12.2 CORRECTION OF WORK

1) BEFORE OR AFTER SUBSTANTIAL COMPLETION

   The Construction Manager at Risk must promptly correct Work rejected by the Design Professional or failing to conform to the requirements of the Contract Documents, whether discovered before or after Substantial Completion and whether or not fabricated, installed or completed. Costs of correcting such rejected Work, including additional testing and inspections, the cost of uncovering and replacement, and compensation for the Design Professional's services and expenses made necessary thereby, will be at the Construction Manager at Risk expense.

2) AFTER SUBSTANTIAL COMPLETION

   A. In addition to the Construction Manager at Risk obligations under Section 3.5, if, within one year after the date of Substantial Completion of the Work or designated portion thereof or after the date for commencement of warranties established under Section 9.9.1, or by terms of an applicable special warranty required by the Contract Documents, any of the Work is found to be not in accordance with the requirements of the Contract Documents, the Construction Manager at Risk must correct it promptly after receipt of written notice from the Owner to do so unless the Owner has previously given the Construction Manager at Risk a written acceptance of such condition. The Owner will give such notice to correct such Work promptly after discovery of the condition. During the one-year period for correction of Work, if the Owner fails to notify the Construction Manager at Risk and give the Construction Manager at Risk an opportunity to make the correction, the Owner waives the rights to require correction by the Construction Manager at Risk and to make a claim for breach of warranty. If the Construction Manager at Risk fails to correct nonconforming Work within a reasonable time during that period after receipt of notice from the Owner or Design Professional, the Owner may correct it in accordance with Section 2.4.

   B. The one-year period for correction of Work will be extended with respect to portions of Work first performed after Substantial Completion by the period of time between Substantial Completion and the actual completion of that portion of the Work.

   C. The one-year period for correction of Work will not be extended by corrective Work performed by the Construction Manager at Risk pursuant to this Section 12.2.

3) The Construction Manager at Risk must remove from the site portions of the Work that are not in accordance with the requirements of the Contract Documents and are neither corrected by the Construction Manager at Risk nor accepted by the Owner.

4) The Construction Manager at Risk will bear the cost of correcting destroyed or damaged construction, whether completed or partially completed, of the Owner or separate contractors caused by the Construction Manager at Risk correction or removal of Work that is not in accordance with the requirements of the Contract Documents.

5) Nothing contained in this Section 12.2 will be construed to establish a period of limitation with respect to other obligations the Construction Manager at Risk has under the Contract Documents. Establishment of the one-year

period for correction of Work as described in Section 12.2.2 relates only to the specific obligation of the Construction Manager at Risk to correct the Work, and has no relationship to the time within which the obligation to comply with the Contract Documents may be sought to be enforced, nor to the time within which proceedings may be commenced to establish the Construction Manager at Risk liability with respect to the Construction Manager at Risk obligations other than specifically to correct the Work.

12.3 ACCEPTANCE OF NONCONFORMING WORK

If the Owner prefers to accept Work that is not in accordance with the requirements of the Contract Documents, the Owner may do so instead of requiring its removal and correction, in which case the Contract Sum will be reduced as appropriate and equitable. Such adjustment will be effected whether or not final payment has been made.

ARTICLE 13 - **MISCELLANEOUS PROVISIONS**

13.1 GOVERNING LAW

The Contract will be governed by the laws of the State of Florida.

13.2 SUCCESSORS AND ASSIGNS

1) The Owner and Construction Manager at Risk respectively bind themselves, their partners, successors, assigns and legal representatives to covenants, agreements and obligations contained in the Contract Documents. Neither party to the Contract will assign the Contract as a whole without written consent of the other. If either party attempts to make such an assignment without such consent, that party will nevertheless remain legally responsible for all obligations under the Contract. If the Construction Manager at Risk does, with approval of the Owner, assign this Contract or any part thereof, it will require that its assignee be bound to it and to assume toward the Construction Manager at Risk all of the obligations and responsibilities that the Construction Manager at Risk has assumed toward the Owner.

13.3 WRITTEN NOTICE

Written notice will be deemed to have been duly served if delivered in person to the Owner's Representative or the Construction Manager at Risk; or if mailed to the respective addresses below:

For Owner:

Blaine Williams, Assistant County Administrator

Pinellas County Government

315 Court Street, Suite 601

Clearwater, FL 33756

with a copy to Owner's Representative:

Robert Shaw, Owner's Representative

Crawford Cooke Management, LLC

6827 Altamira Street

Coral Gables, FL 33146

For Construction Manager at Risk:

Tim Sewel, Regional Director

Ajax Building Company, LLC

109 Commerce Boulevard

Oldsmar, FL 34667

13.4 RIGHTS AND REMEDIES

1) Duties and obligations imposed by the Contract Documents and rights and remedies available thereunder will be in addition to and not a limitation of duties, obligations, rights and remedies otherwise imposed or available by law.

2) No action or failure to act by the Owner or Construction Manager at Risk will constitute a waiver of a right or duty afforded them under the Contract, nor will such action or failure to act constitute approval of or acquiescence in a breach there under, except as may be specifically agreed in writing.

13.5 TESTS AND INSPECTIONS

1) Tests, inspections and approvals of portions of the Work must be made as required by the Contract Documents and by applicable laws, statutes, ordinances, codes, rules and regulations or lawful orders of public authorities having jurisdiction. Unless otherwise provided, the Construction Manager at Risk must make arrangements for such tests, inspections and approvals with an independent testing laboratory or entity acceptable to the Owner, or with the appropriate public authority, and will bear all related costs of tests, inspections and approvals. The Construction Manager at Risk must give the Design Professional forty-eight (48) hours prior notice of when and where tests and inspections are to be made so that the Design Professional may be present for such procedures. The Owner will bear costs of tests, inspections or approvals where building codes or applicable laws or regulations prohibit the Owner from delegating their cost to the Construction Manager at Risk.

2) If the Design Professional, Owner or public authorities having jurisdiction determine that portions of the Work require additional testing, inspection or approval not included under Section 13.5.1, the Design Professional will, upon written authorization from the Owner, instruct the Construction Manager at Risk to make arrangements for such additional testing, inspection or approval by an entity acceptable to the Owner, and the Construction Manager at Risk must give forty-eight (48) hours prior notice to the Design Professional of when and where tests and inspections are to be made so that the Design Professional may be present for such procedures. Such costs, except as provided in Section 13.5.3, will be at the Owner's expense.

3) If such procedures for testing, inspection or approval under Sections 13.5.1 and 13.5.2 reveal failure of the portions of the Work to comply with requirements established by the Contract Documents, all costs made necessary by such failure including those of repeated procedures and compensation for the Design Professional's services and expenses will be at the Construction Manager at Risk expense.

4) Required certificates of testing, inspection or approval must, unless otherwise required by the Contract Documents, be secured by the Construction Manager at Risk and promptly delivered to the Design Professional.

5) If the Design Professional is to observe tests, inspections or approvals required by the Contract Documents, the Design Professional will do so promptly and, where practicable, at the normal place of testing.

6) Tests or inspections conducted pursuant to the Contract Documents must be made promptly to avoid unreasonable delay in the Work.

13.6 **INTEREST**

Payments due and unpaid under the Contract Documents will bear interest from the date payment is due at such rate as the parties may agree upon in writing or, in the absence thereof, at the legal rate prevailing from time to time at the place where the Project is located.

13.7 **PUBLIC RECORD CONTRACTORS DUTY**

If the Construction Manager at Risk has questions regarding the application of Chapter 119, Florida Statutes, to the Construction Manager at Risk's duty to provide public records relating to this agreement, the Construction Manager at Risk will contact:

Pinellas County Board of County Commissioners

Purchasing Division

400 S. Ft. Harrison Ave, 6th Floor,

Clearwater, FL 33756

Public Records Liaison

Email: wharvey@pinellas.gov

ARTICLE 14 - TERMINATION OR SUSPENSION OF THE CONTRACT

14.1 TERMINATION BY THE CONSTRUCTION MANAGER AT RISK

N/A

14.2 TERMINATION BY THE OWNER FOR CAUSE

1) The Construction Manager at Risk will be considered in material default of the Contract and such default will be considered cause for the Owner to terminate the Contract, in whole or in part, as further set forth in this Article, if the Construction Manager at Risk

   A. fails to begin the Work under the Contract Documents within the time specified herein; or

   B. fails to properly and timely perform the Work as directed by the Owner or the Design Professional or as provided for in the approved Master Project Schedule; or

   C. performs the Work unsuitably or neglects or refuses to remove materials or to correct or replace such Work as may be rejected as unacceptable or unsuitable; or

   D. discontinues the prosecution of the Work contrary to the requirements of the Contract; or

   E. fails to resume Work which has been suspended within a reasonable time after being notified to do so; or

   F. becomes insolvent or is declared bankrupt or commits any act of bankruptcy; or

   G. allows any final judgment to stand against it unsatisfied for more than ten (10) days; or

   H. makes an assignment for the benefit of creditors; or

   I. fails to obey any applicable codes, laws, ordinances, rules or regulations with respect to the Work; or

   J. fails to promptly pay its subcontractors and suppliers; or

   K. materially breaches any other provision of the Contract Documents.

2) If the Owner determines that the Construction Manager at Risk is in default under this Contract, the Owner will notify the Construction Manager at Risk in writing of the Construction Manager at Risk default(s). If the Owner determines that the Construction Manager at Risk has not remedied and cured the default(s) within seven (7) calendar days following receipt by the Construction Manager at Risk of said written notice, then the Owner, at its option, without releasing or waiving its rights and remedies against the Construction Manager at Risk Sureties and without prejudice to any other right or remedy it may be entitled to hereunder or by law, may terminate the Construction Manager at Risk right to proceed under the Contract, in whole or in part, and take possession of all or any portion of the Work and any materials, tools, equipment, and appliances of the Construction Manager at Risk, take assignments of any of the Construction Manager at Risk subcontracts and purchase orders that the Owner may designate, and complete all or any portion of the Construction Manager at Risk Work by whatever means, method, or agency which the Owner, in its sole discretion, may choose.

3) If the Owner deems any of the foregoing remedies necessary, the Construction Manager at Risk agrees that it will not be entitled to receive any further payments hereunder until after the Work is completed. All monies expended and all of the costs, losses, damages, and extra expenses, including all management, administrative, and other overhead and other direct and indirect expenses (including the Design Professional fees) or damages incurred by the Owner incident to such completion, will be deducted from the unpaid balance of the Contract Amount, and if such expenditures exceed the unpaid balance of the Contract Amount, the Construction Manager at Risk agrees to pay promptly to the Owner on demand the full amount of such excess, including costs of collection, and interest thereon at the maximum legal rate of interest paid. If the unpaid balance of the Contract Amount exceeds all such costs, expenditures, and damages incurred by the Owner to complete the Work, the Construction Manager at Risk will not be entitled to any portion of such excess, except for the unpaid portion of the Construction Management Fee earned and the Cost of Work incurred prior to the Construction Manager at Risk right to continue performance under this Contract being terminated. Any amounts to be paid to the Owner by the Construction Manager at Risk pursuant to this paragraph 14.2.3 will be certified by the Design Professional, upon application, and this obligation for payment will survive termination of the contract.

4) The liability of the Construction Manager at Risk hereunder will extend to and include the full amount of any and all sums paid, expenses and losses uncured, damages sustained, and obligations assumed by the Owner in good faith under the belief that such payments or assumptions were necessary or required, in completing the Work and providing labor, materials, equipment, supplies, and other items therefore or re-letting the Work, and in

settlement, discharge, or compromise of any claims, demands, suits, and judgments pertaining to or arising out of the Work hereunder. Further, in the event the Owner has exercised its right to terminate due to the Construction Manager at Risk default, the Construction Manager at Risk will be prohibited from bidding or otherwise seeking additional work from the Owner in accordance with the Owner's then current debarment policy.

5) If, after notice of termination of the Construction Manager at Risk right to proceed pursuant to this Article, it is determined for any reason that the Construction Manager at Risk was not in default, or that its default was excusable, or that the Owner is not entitled to the remedies against the Construction Manager at Risk provided herein, then such termination will be deemed a termination for the Owner's convenience and the Construction Manager at Risk remedies against the Owner will be the same as and limited to those afforded the Construction Manager at Risk under Section 14.4.1 below.

14.3 **SUSPENSION BY THE OWNER FOR CONVENIENCE**

1) The Owner will have the right to suspend all or any portions of the Work upon giving the Construction Manager at Risk two (2) calendar days prior written notice of such suspension. If all or any portion of the Work is so suspended, the Construction Manager at Risk sole and exclusive remedy will be to seek an extension to the Contract Time in accordance with the procedures set forth in the Contract Documents. In no event will the Construction Manager at Risk be entitled to any additional compensation or damages except as otherwise expressly provided for in the Contract Documents. In the event that a suspension continues for a period exceeding thirty (30) days, Construction Manager at Risk may, at its option, terminate the Contract as to the portion of Work suspended, or elect to negotiate a Change Order.

14.4 **TERMINATION BY THE OWNER FOR CONVENIENCE**

1) The Owner will have the right to terminate this Contract without cause upon seven (7) calendar days written notice to the Construction Manager at Risk. In the event of such termination for convenience, the Construction Manager at Risk recovery against the Owner will be limited to that portion of the Contract Amount earned through the date of termination, together with any retainage withheld and reasonable termination expenses incurred, but the Construction Manager at Risk will not be entitled to any other or further recovery against the Owner, including, but not limited to, damages or any anticipated profit on portions of the Work not performed.

   In the event that conditions arise, such as lack of available funds, which in the Owner's opinion make it advisable and in the public interest to terminate this Agreement, it may do so upon written notice.

ARTICLE 15 - **CLAIMS AND DISPUTES**

15.1 **CLAIMS**

1) DEFINITION

A Claim is a demand or assertion by one of the parties seeking, as a matter of right, payment of money, or other relief with respect to the terms of the Contract and Contract Documents. The term “Claim” also includes other disputes and matters in question between the Owner and Construction Manager at Risk arising out of or relating to the Contract and Contract Documents. The responsibility to substantiate Claims will rest with the party making the Claim.

2) NOTICE OF CLAIMS

Claims by either the Owner or Construction Manager at Risk must be initiated by separate and specific written notice to the other party and to the Design Professional within seven (7) calendar days after the first day of the event giving rise to such claim or after the claimant first recognizes the condition giving rise to the Claim, whichever is later. If this initial written notice is not given, then the claimant will be deemed to have waived the Claim. The claimant must submit written supporting data to the other party and the Design Professional within thirty (30) calendar days after the occurrence (or date when the claimant first noticed the occurrence), unless the other party grants additional time in writing, or else the claimant will be deemed to have waived the Claim. All Claims will be priced in accordance with the provisions of Article 7 hereof.

3) CONTINUING CONTRACT PERFORMANCE

Pending final resolution of a Claim, except as otherwise agreed in writing or as provided in Section 9.7 and Article 14, the Construction Manager at Risk must proceed diligently with performance of the Contract and the Owner will continue to make payments in accordance with the Contract Documents.

4) CLAIMS FOR ADDITIONAL COST

If the Construction Manager at Risk wishes to make a Claim for an increase in the Contract Sum, written notice as provided herein must be given before proceeding to execute the Work. Prior notice is not required for Claims relating to an emergency endangering life or property arising under Section 10.4.

5) CLAIMS FOR ADDITIONAL TIME

Claims for additional time less than thirty (30) days are considered to be de minimus and part of the originally negotiated Contract schedule or GMP Amendment and will not be considered.

A. If the Construction Manager at Risk wishes to make a Claim for an increase in the Contract Time, written notice as provided herein will be given. The Construction Manager at Risk Claim must include an estimate of cost and of probable effect of delay on progress of the Work. In the case of a continuing delay, only one Claim is necessary.

B. If adverse weather conditions are the basis for a Claim for additional time, such Claim must be documented by data substantiating that weather conditions were abnormal for the period of time, could not have been reasonably anticipated and had an adverse effect on the scheduled construction.

6) CLAIMS FOR CONSEQUENTIAL DAMAGES

The Construction Manager at Risk and Owner waive Claims against each other for consequential damages arising out of or relating to this Contract. This mutual waiver includes

A. damages incurred by the Owner for rental expenses, for losses of use, income, profit, financing, business and reputation, and for loss of management or employee productivity or of the services of such persons; and

B. damages incurred by the Construction Manager at Risk for principal office expenses including the compensation of personnel stationed there, for losses of financing, business and reputation, and for loss of profit except anticipated profit arising directly from the Work.

This mutual waiver is applicable, without limitation, to all consequential damages due to either party’s termination in accordance with Article 14. Nothing contained in this Section 15.1.6 will be deemed to

preclude an award of liquidated damages, when applicable, in accordance with the requirements of the Contract Documents.

15.2 ALTERNATIVE DISPUTE RESOLUTION

Prior to the initiation of any action or proceeding permitted by this Contract to resolve disputes between the parties, the parties will make a good faith effort to resolve any such disputes by negotiation between representatives with decision-making power. Failing resolution, and prior to the commencement of depositions in any litigation between the parties with respect to the Project, the parties will attempt to resolve the dispute through mediation before an agreed-upon Circuit Court Mediator certified by the State of Florida. Should either party fail to submit to mediation as required hereunder, the other party may request a court of law to order mediation under Florida State Statutes, Section 44.102.

15.3 VENUE

Any litigation between Owner and Construction Manager at Risk (which term for the purposes of this subparagraph will include Construction Manager at Risk's surety), whether arising out of any Claim or arising out of the Contract or any breach thereof, must be brought, maintained and pursued only in the appropriate State courts of the State of Florida; and Owner and Construction Manager at Risk each hereby waive and renounce any and all rights and options which they, or either of them, have or might have to bring or maintain any such litigation or action in the Federal Court system of the United States or in any United States Federal District Court. Venue of any such litigation between Owner and Construction Manager at Risk will lie and be only in the appropriate State courts of the State of Florida's Sixth Judicial Circuit in and for Pinellas County, Florida. Construction Manager at Risk consents and submits to the exclusive jurisdiction of any such court and agrees to accept service of process from the State of Florida in any matter to be submitted to any such court. Owner and Construction Manager at Risk EXPRESSLY WAIVE ALL RIGHTS TO TRIAL BY JURY REGARDING ANY SUCH LITIGATION.

15.4 SURVIVAL OF ARTICLE

This Article will survive completion or termination of this Agreement.

EXHIBIT B - SPECIAL CONDITIONS

EXHIBIT C - FORM OF PAYMENT BOND

The exact language in Exhibit C must be used when submitting bonds

BOND NO.

BY THIS BOND, We _____

(hereinafter called the ("Principal" and _____

(hereinafter called the ("Surety"), located at _____

_____

A surety insurer chartered and existing under the laws of the state of _____

and authorized to do Business in the State of Florida, are held and firmly bound unto Pinellas County

(hereinafter called the "County") in the sum of _____

_____

_____DOLLARS $_____

For payment of which we bond ourselves, our heirs, our personal representatives, our successors and our assignees, jointly and severally.

For payment of which we bond ourselves, our heirs, our personal representatives, our successors and our assignees, jointly and severally.

WHEREAS, Principal and County have reached a mutual agreement (hereinafter referred to as the "Agreement") for

Bid Title: **Construction Manager at Risk for New Government Campus** Bid No: **25-0355-RFQ-CMAR** said Agreement being made a part of this Bond by this reference.

NOW, THEREFORE, THE CONDITION OF THIS BOND IS THAT IF THE PRINCIPAL:

1) Promptly makes payments to all claimants as defined in section 255.05(l), Florida Statutes, Supplying the Principal with labor, materials or supplies, as used directly or indirectly by the Principal in the prosecution of the Work provided for in the Agreement and;
2) Pays the County for all losses, damages, expenses, costs and attorneys' fees, including appellate proceedings, that the County sustains because of a default by the Principal in contravention to the Agreement in regard to payment for such labor, materials, or supplies furnished to the Principal; then this bond is void; otherwise this Bond remains in full force and effect.

BE IT FURTHER KNOWN:

1) Any changes in or under the Agreement and compliance or noncompliance with any formalities Connected with the said Agreement or alterations, which may be made in the terms of said Agreement, or in the Work to be done under it, or the giving by the County of any extension of time for the performance of the said Agreement, or any other forbearance on the part of the County or Principal to the other, will not in any way release the Principal and the Surety, or either of them, their heirs, personal representatives, successors or assigns from liability hereunder, notice to the Surety of any such changes, alterations, extensions or forbearance being hereby waived.
2) Certain claimants seeking the protection of this Bond must timely comply with the strict Requirements set forth in Section 255.05, Florida Statutes, and as otherwise provided by law.
3) The Provisions of this bond are subject to the limitation of Section 255.05(2).

EXHIBIT C - FORM OF PAYMENT BOND

BOND NO.

By execution of this bond, the Surety acknowledges that it has read the Surety qualifications and obligations imposed by the construction Agreement and hereby satisfies those conditions.

THIS BOND DATE THE _____ DAY OF_____, 20____

(the date of issue by the Surety or by the Surety's agent and the date of such agent's power-or-attorney)

PRINCIPAL:

_____

_____

_____

(Authorized Signature)

_____

(Print Name)

_____

(Title)

_____

_____

_____

(Business Address)

STATE OF FLORIDA

COUNTY OF _____

The foregoing instrument was acknowledged before me this

_____

By

Of_____, a _____

Corporation, on behalf of the Corporation. He/She is personally known to me or has produced Florida Driver's License as identification and who did (did not) take an oath.

Notary: _____

Print Name: _____

Commission Number: _____

My Commission Expires: _____

EXHIBIT C - FORM OF PAYMENT BOND

BOND NO.

SURETY:

_____

(Print)

_____

_____

_____

(Business Address)

(Attach Power of Attorney)

_____

(Signature As Attorney In Fact)

_____

(Print Name)

_____

(Title)

_____

_____

_____

(Business Address)

_____

(Telephone Number)

STATE OF FLORIDA

COUNTY OF _____

The foregoing instrument was acknowledged before me this

_____

By

Of_____, a _____

Corporation, on behalf of the Corporation. He/She is personally known to me or has produced Florida Driver's License as identification and who did (did not) take an oath.

Notary: _____

Print Name: _____

Commission Number: _____

My Commission Expires: _____

EXHIBIT D - FORM OF PERFORMANCE BOND

The exact language in Exhibit C must be used when submitting bonds

KNOW ALL MEN BY THESE PRESENTS:

That _____, as Principal,

and _____, as Surety,

Located at: _____

(Business Address) (Phone Number)

Are held and firmly bound unto Pinellas County, Florida, as Obligee in the sum of

_____

_____

DOLLARS $ _____ For the payment whereof we bind ourse

_____ _____

our heirs, executors, personal representatives, successors and assigns, jointly and severally.

WHEREAS, Principal has entered into an Agreement with Obligee for Bid Title: **Construction Manager at Risk for New Government Campus** Bid No: **25-0355-RFQ-CMAR** in accordance with Plans and Specifications, which Agreement is incorporated by reference and made a part hereof, and is referred to as the Agreement.

THE CONDITIONS OF THIS BOND is that if Principal:

1) Performs the Agreement at the times and in the manner prescribed in the Agreement; and
2) Pays Obligee any and all losses, damages, costs and attorneys' fees, including appellate

proceedings, that Obligee sustains because of any default by Principal under the Agreement, including, but not limited to, all delay damages, whether liquidated or actual, incurred by

Obligee; and

3) Performs the guarantee of all Work and materials furnished under the Agreement for the time specified in the Agreement; then this bond is void; otherwise it remains in full force.

Any changes in or under the Agreement and compliance or noncompliance with any formalities connected with the Agreement or the changes do not affect Surety's obligations under this bond.

The Surety, for value received, hereby stipulates and agrees that no changes, extensions of time, alterations or additions to the terms of the Agreement or other Work to be performed hereunder, or the Specifications referred to therein will in anyway affect its obligation under this bond, and it does hereby waive notice of any such changes, extensions of time, alterations or additions to the terms of the Agreement or to Work or to the Specifications.

This instrument will be construed in all respects as a statutory bond. It is expressly understood the time provisions and statute of limitation under Section 255.05 Florida Statutes, will apply to this bond.

EXHIBIT D - FORM OF PERFORMANCE BOND

BOND NO.

By execution of this bond, the Surety acknowledges that is has read the Surety qualifications and obligations imposed by the construction Agreement and hereby satisfies those conditions.

IN WITNESS WHEREOF, the above bound parties have executed this instrument this day of

_____, 20_____, the name of each party being affixed and these presents duly signed

by its undersigned representative, pursuant to authority of its governing body.

PRINCIPAL:

_____

_____

(Authorized Signature)

_____

(Print Name)

_____

(Title)

_____

_____

_____

(Business Address)

STATE OF FLORIDA

COUNTY OF _____

The foregoing instrument was acknowledged before me this _____

_____

by

_____

of

_____, a_____

Corporation, on behalf of the Corporation. He/She is personally known to me or has produced Florida

Driver's License as identification and who did (did not) take an oath.

Notary: _____

Print Name: _____

Commission Number: _____

My Commission Expires: _____

EXHIBIT D - FORM OF PERFORMANCE BOND

BOND NO. _____

SURETY:

_____

(Print)

_____

_____

_____

_____

(Business Address)

_____ _____

(Signature As Attorney In Fact)

(Attach Power of Attorney)

_____ _____

Witness as to Attorney in Fact (Print Name)

_____ _____

(Print Name) (Title)

_____

_____

_____

(Business Address)

_____

(Telephone Number)

STATE OF FLORIDA

COUNTY OF _____

The foregoing instrument was acknowledged before me this _____

_____

by

_____

of

_____, a_____

Corporation, on behalf of the Corporation. He/She is personally known to me or has produced Florida Driver's License as identification and who did (did not) take an oath.

Notary: _____

Print Name: _____

Commission Number: _____

My Commission Expires: _____

EXHIBIT E - RELEASE AND AFFIDAVIT

STATE OF FLORIDA)

COUNTY OF _____)

Before me, the undersigned authority, personally appeared _____, who after being duly sworn, deposes and says:

1) In accordance with the Contract Documents and in consideration of $_____ paid, _____ ("Construction Manager at Risk") releases and waives for itself and its subcontractors, materialmen, successors and assigns, all claims demands, damages, costs and expenses, whether in contract or in tort, against Pinellas County, Florida, a political subdivision of the State of Florida ("Owner") relating in any way to the performance of the Agreement between Construction Manager at Risk and Owner, dated _____, 200__, for the period from _____ to _____.

2) Construction Manager at Risk certifies for itself and its subcontractors, materialmen, successors and assigns, that all charges for labor, materials, supplies, lands, licenses and other expenses for which Owner might be sued or for which a lien or a demand against any payment bond might be filed, have been fully satisfied and paid.

3) Construction Manager at Risk agrees to indemnify, defend and save harmless Owner from all demands or suits, actions, claims of liens or other charges filed or asserted against Owner arising out of the performance by Construction Manager at Risk of the Work covered by this Release and Affidavit.

4) Construction Manager at Risk certifies that it has paid all its subcontractors and materialmen in full all amounts owed them from any previous payments received by Construction Manager at Risk from Owner and has not withheld any such amounts. In the event Construction Manager at Risk withholds any unpaid amounts due to its subcontractors and/or materialmen from the payment it receives from Owner with respect to the Application for Payment referenced in paragraph 5 below, Construction Manager at Risk agrees to immediately refund all such unpaid amounts to Owner.

5) This Release and Affidavit is given in connection with Construction Manager at Risk [monthly/final] Application for Payment No._____.

Construction Manager at Risk:

By:_____

Its:_____ President

Date:_____

_____

_____

Witnesses

[Corporate Seal]

STATE OF _____

COUNTY OF _____

The foregoing instrument was acknowledged before me this ____ day of _____, 200__, by _____, as _____ of _____, a _____ corporation, on behalf of the corporation. He/She is personally known to me or has produced a _____(state) driver's license no. _____ as identification.

My Commission Expires:

_____

Notary Public (Signature)

(AFFIX NOTARY SEAL)

_____

(Printed Name)

_____

(Title or Rank)

_____

(Serial Number, if any)

EXHIBIT F - CONSTRUCTION MANAGER AT RISK APPLICATION FOR PAYMENT

EXHIBIT F - CONSTRUCTION MANAGER AT RISK APPLICATION FOR PAYMENT

[INSERT FORM OF PAYMENT APPLICATION, MWBE STATUS REPORT,

AND SCHEDULE OF VALUES]

EXHIBIT G - CHANGE ORDER

EXHIBIT G - CHANGE ORDER

CHANGE ORDER NO._____ CONTRACT NO. _____

TO: _____

_____

_____

_____

DATE: _____

PROJECT NAME:_____

PROJECT NO.:_____

Under our AGREEMENT dated _____, 200___.

****

You hereby are authorized and directed to make the following change(s) in accordance with terms and conditions of the Agreement:

For the (Additive) (Deductive) Sum of: _____

($_____).

Original Agreement Amount	$_____
Sum of Previous Changes	$_____
This Change Order (Add) (Deduct)	$_____
Present Agreement Amount	$_____

The time for completion is (increased/decreased) by _____ calendar days due to this Change Order. Accordingly, the Contract Time is now _____ (_____) calendar days and the Substantial Completion date is _____. Your acceptance of this Change Order constitutes a modification to our Agreement and will be performed subject to all the same terms and conditions as contained in our Agreement indicated above, as fully as if the same were repeated in this acceptance. The adjustment, if any, to the Agreement constitutes a full and final settlement of any and all claims arising out of or related to the change set forth herein, including claims for impact and delay costs.

Accepted:_____, 200____

Construction Manager at Risk:

_____

By:_____

OWNER:

Pinellas County acting by and through its Board of County Commissioners

By:_____

DESIGN PROFESSIONAL:

_____

By:____

EXHIBIT H - CONSTRUCTION MANAGER AT RISK STAFFING SCHEDULE

Pre-Construction Phase Services:

Name	Title/Position	Company Affiliation	% Assigned to Project
Bill Byrne	CEO	Ajax	2%
Tim Sewell	Regional Manager	Ajax	10%
Chris Brown	Operations Manager	Ajax	30%
Larry Goodbread	Precon Manager	Ajax	40%
TBD	Sr. Project Manager	Ajax	30%
TBD	Asst. Project Manager	Ajax	20%
Rick Guerra	General Superintendent	Ajax	5%
Paula Gresham	Project Administrator	Ajax	15%
Sean Akvan	BIM Coordinator	Ajax	15%
TBD	Project Superintendent	Ajax	5%
Shelley Butler	Project Scheduler	Ajax	15%
Multiple	Estimators	Ajax	50%
TBD	MWBE Precon Mgr.	Phinanzee	5%
TBD	MWBE Estimator	Phinanzee	5%

II Construction Phase Services:

Name	Title/Position	Company Affiliation	% Assigned to Project

EXHIBIT I - GMP AMENDMENT TO AGREEMENT BETWEEN OWNER AND CONSTRUCTION MANAGER AT RISK

AMENDMENT NO. 1 TO AGREEMENT BETWEEN OWNER AND CONSTRUCTION MANAGER AT RISK FOR _____ AGREEMENT NO. _____

Pursuant to Sections 2.2 6.1, and 6.2 of the Agreement, dated _____, between Pinellas County, Florida ("Owner") and _____ _____ ("Construction Manager at Risk"), with respect to the construction of the Owner's _____ ("Project"), the Owner and Construction Manager at Risk hereby agree to amend and modify the Agreement by this Amendment and establish a Guaranteed Maximum Price and Contract Time for all the Work as set forth below:

ARTICLE 1

SCOPE OF WORK

The scope of the Work consists of the construction of a _____,

In accordance with the Agreement, this Amendment and the other Contract Documents listed as attachments1 through_____ below, which are hereby incorporated into and made a part of the Amendment by this reference:

Attachment No.	Description	Pages	Date
1.	List of Drawings & Specifications	_____ through _____	_____
2.	Allowances	_____ through _____	_____
3.	Clarifications & Exclusions	_____ through _____	_____
4.	Completion Schedule	_____ through _____	_____
5.	Schedule of Values	_____ through _____	_____
6.	List of Itemized General Conditions	_____ through _____	_____
7.	List of Subcontractors & Major Suppliers	_____ through _____	_____

EXHIBIT I - GMP AMENDMENT TO AGREEMENT BETWEEN OWNER AND CONSTRUCTION MANAGER AT RISK

ARTICLE 2

GUARANTEED MAXIMUM PRICE

1) Construction Manager at Risk Guaranteed Maximum Price (GMP) for the Work, including the estimated Cost of the Work as defined in Section 5 of the Agreement and Construction Manager at Risk Fee as defined in Section 4 of the Agreement, is _____ ($_____).

2) The GMP includes material that may be purchased directly by the Owner ("Owner Direct Purchases"). The estimated value of materials that may be purchased directly by the Owner is _____

   ($_____). Construction Manager at Risk will initially process one (1) deductive Change Order under this Agreement for the entire estimated amount of Owner Direct Purchases, inclusive of sales taxes. Prior to final payment, a final reconciliation of the Owner Direct Purchases against the GMP will be performed and such deductive Change Order will be prepared for the Owner's review and execution.

3) The Construction Manager at Risk Fee for the entire Work anticipated on this Project is hereby established as a lump sum amount of _____ ($_____), said lump sum amount is included within the above noted GMP.

4) The General conditions expenses for the entire Work anticipated on this Project are hereby established as a lump sum amount of _____ ($_____), said lump sum amount is included within the above noted GMP. The items included as General Conditions expenses are listed in the List of Itemized General Conditions attached hereto and incorporated herein as Attachment No. ____. Except as said lump sum amount for General Conditions expenses may be expressly adjusted by Change Order or Construction Change Directive, Construction Manager at Risk acknowledges and agrees that Owner will have no liability for any General Conditions expenses beyond payment of the above noted lump sum amount and Construction Manager at Risk agrees that it will not be entitled to receive any additional compensation from Owner for the General Conditions beyond the above lump sum amount.

5) Monthly installment payment of the Construction Manager at Risk Fee and the General Condition expenses will be based upon the percent completion of the designated portion of the Work for each particular month.

6) In order to efficiently and timely address any unknown or unanticipated conditions that are within the scope of the required Work and are otherwise reimbursable without duplication as a Cost of the Work, but excluding all items that are to be reimbursed under the lump sum General conditions expense amount noted in paragraph 2.4 above, the parties have agreed to establish a contingency within the GMP in an amount not-to-exceed amount _____ ($_____). Contingency funds will be used to cover costs that may result from incomplete design and unanticipated costs that arise during construction that are not identified by the Construction Documents. Construction Manager at Risk must not proceed with any portion of the Work which it intends to charge against this contingency without first obtaining Owner's express written authorization to proceed. The Construction Manager at Risk acknowledges and agrees that any work which is to be charged against the contingency allowance that does not receive such prior written approval from the Owner will be deemed to be a part of Construction Manager at Risk basic Work compensated within the GMP and not chargeable against the Owner's Contingency Allowance. The Owner reserves the right, at its sole discretion, to withhold its consent on contingency expenditures. Further, any contingency expenditures become part of the Contract Documents and are incorporated by reference herein. Unused contingency remaining at the end of the job will be credited from the GMP. Construction Manager at Risk has no entitlement to any portion of any unused contingency.

7) The parties have agreed to establish an allowance within the GMP for _____ in the amount of _____ ($_____). Construction Manager at Risk must not proceed with any portion of the Work associated with the aforesaid allowance ("Allowance Work") without first obtaining Owner's express written authorization to proceed with said Allowance Work. Allowance Amounts are reflected in Attachments _____ through _____.

8) Pursuant to Exhibit A, Paragraph 12.4 of the Agreement, if, at the time final payment is made to Construction Manager at Risk, the total Cost of the Work has been increased by approved Change Orders in an amount causing the original GMP as set forth in this Amendment to be exceeded by more than _____ ($_____), then Construction Manager at Risk will be entitled to an increase in the Construction Manager at Risk Fee in the amount of _____ (_____%) of the amount exceeding the sum of _____ ($_____) plus that original GMP amount.

EXHIBIT I - GMP AMENDMENT TO AGREEMENT BETWEEN OWNER AND CONSTRUCTION MANAGER AT RISK

9) Construction Manager at Risk recognizes that this Contract includes work for trench excavation in excess of five feet deep. Construction Manager at Risk acknowledges the requirements set forth in Section 553.63 of the Florida Statutes titled Trench Safety Act. Construction Manager at Risk certifies that the required trench safety standards will be in effect during the period of construction of the Project and Construction Manager at Risk agrees to comply with all such required trench safety standards.

    a. The amount of _____ dollars ($_____) has been separately identified for the cost of compliance with the required trench safety standards; said amount is included within the GMP.

10) Construction Manager at Risk is responsible, without reimbursement from Owner, for re-inspection fees and costs; to the extent such re-inspections are due to the fault or neglect of Construction Manager at Risk.

EXHIBIT I - GMP AMENDMENT TO AGREEMENT BETWEEN OWNER AND CONSTRUCTION MANAGER AT RISK

ARTICLE 3

CONTRACT TIME

1) The Construction Phase Commencement Date for the Work is _____. The total period of time beginning with the Construction Phase Commencement Date through the date required for Substantial Completion of the Work is _____ (_____) days ("Contract Time") THE SUBSTANTIAL COMPLETION DATE IS THEREFORE ESTABLISHED AS _____.

2) Pursuant to this Agreement, the parties have established a liquidated damage rate for reasons stated therein, which the parties acknowledge and agree apply to this Amendment and Construction Manager at Risk responsibility to complete the Work within the Contract Time as stated herein. Accordingly, the liquidated damage rate established in this Agreement will be assessed from Construction Manager at Risk for each calendar day Construction Manager at Risk fails to achieve Substantial Completion for the Designated Work within the Contract Time.

ARTICLE 4

MISCELLANEOUS

1) Except as expressly modified herein, the terms and conditions of the Agreement remain unchanged. In the event of a conflict between the terms of this Amendment and those of the Agreement, Owner and Construction Manager at Risk agree that the terms of this Amendment will prevail and control.

OWNER	Construction Manager at Risk
By:	By:
Its:	Its:
Date:	Date:
Attest:	Attest:

EXHIBIT J - TRUTH-IN-NEGOTIATION CERTIFICATE

In compliance with the Consultants' Competitive Negotiation Act, Section 287.055, Florida Statutes, «Company» hereby certifies that wage rates and other factual unit costs supporting the compensation for the construction management services of CONSTRUCTION MANAGER AT RISK to be provided under this Agreement, concerning «Project» are accurate, complete and current as of the time of contracting. Further, the original contract amount and any additions thereto will be adjusted to exclude any significant sums where the Owner determines the contract price was increased due to inaccurate, incomplete or non-current wage rates and other factual unit costs. Such adjustments must be made within one (1) year following the end of the contract.

CONSTRUCTION MANAGER AT RISK:

«COMPANY»

By:

Print Name: «Signatory»

Title: «Sigtitle»

Date:

EXHIBIT "K"- INSURANCE REQUIREMENTS

PHASE 1 INSURANCE REQUIREMENTS - DESIGN SERVICES

The Construction Manager must provide a certificate of insurance and endorsement in accordance with the insurance requirements listed below, prior to recommendation for award. The Construction Manager shall obtain and maintain, and require any subcontractor to obtain and maintain, at all times during its performance of the Agreement in Phase 1 insurance of the types and in the amounts set forth. For projects with a Completed Operations exposure, Construction Manager shall maintain coverage and provide evidence of insurance for 2 years beyond final acceptance. All insurance policies shall be from responsible companies duly authorized to do business in the State of Florida and have an AM Best rating of

A. VIII or better.

a) Submittals should include the Construction Manager's current Certificate(s) of Insurance in accordance with the insurance requirements listed below. If Construction Manager does not currently meet insurance requirements, Construction Manager shall also include verification from their broker or agent that any required insurance not provided at that time of submittal will be in place prior to the award of contract. Upon selection of the Construction Manager for award, the selected Construction Manager shall email certificate that is compliant with the insurance requirements. If the certificate received is compliant certificate no further action may be necessary. The Certificate(s) of Insurance shall be signed by authorized representatives of the insurance companies shown on the Certificate(s). **The Certificate holder section shall indicate Pinellas County, a Political Subdivision of the State of Florida, 400 S Fort Harrison Ave, Clearwater, FL 33756. Pinellas County, a Political Subdivision of the State of Florida shall be named as an Additional Insured for General Liability. A Waiver of Subrogation for Workers Compensation shall be provided if Workers Compensation coverage is a requirement.** Approval by the County of any Certificate(s) of Insurance does not constitute verification by the County that the insurance requirements have been satisfied or that the insurance policy shown on the Certificate(s) of Insurance is in compliance with the requirements of the Agreement. County reserves the right to require a certified copy of the entire insurance policy, including endorsement(s), at any time during the RFQ and/or contract period.

b) If any insurance provided pursuant to the Agreement expires or cancels prior to the completion of the work you will be notified by CTrax.. Upon notification, renewal certificate(s) of Insurance and endorsement(s) should be furnished to Pinellas County Risk Management at InsuranceCerts@pinellascounty.org and to CTrax c/o JDI Data at PinellasSupport@jdidata.com by the Construction Manager or their agent prior to the expiration date.

1) The Construction Manager shall also notify the County within seventy-two (72) hours after receipt of any notices of expiration, cancellation, nonrenewal or adverse material change in coverage received by said Construction Manager from its insurer. Notice shall be given by email to Pinellas County Risk Management at InsuranceCerts@pinellascounty.org. Nothing contained herein shall absolve Construction Manager of this requirement to provide notice.

2) Should the Construction Manager, at any time, not maintain the insurance coverages required herein, the County may terminate the Agreement.

c) If subcontracting is allowed under Phase 1 of RFQ, the Prime Construction Manager shall obtain and maintain, at all times during its performance of the Agreement, insurance of the types and in the amounts set forth; and require any subcontractors to obtain and maintain, at all times during its performance of the Agreement, insurance limits as it may apply to the portion of the Work performed by the subcontractor; but in no event will the insurance limits be less than $500,000 for Workers' Compensation/Employers' Liability, and $1,000,000 for General Liability and Auto Liability if required below.
All subcontracts between the Construction Manager and its subcontractor shall be in writing and are subject to the County's prior written approval. Further, all subcontracts shall;

1) Require each subcontractor to be bound to the Construction Manager to the same extent the Construction Manager is bound to the County by the terms of the Contract Documents, as those terms may apply to the portion of the Work to be performed by the subcontractor;

2) Provide for the assignment of the subcontracts from the Construction Manager to the County at the election of Owner upon termination of the Contract;

3) Provide that County will be an additional indemnified party of the subcontract;

4) Provide that the County will be an additional insured on all insurance policies required to be provided by the subcontractor except workers compensation and professional liability;

5) Provide a waiver of subrogation in favor of the County and other insurance terms and/or conditions as outlined below;

6) Assign all warranties directly to the County;

7) Identify the County as an intended third-party beneficiary of the subcontract. The Construction Manager shall make available to each proposed subcontractor, prior to the execution of the subcontract, copies of the Contract Documents to which the subcontractor will be bound by this Exhibit K and identify to the subcontractor any terms and conditions of the proposed subcontract which may be at variance with the Contract Documents.

ci) Each insurance policy and/or certificate shall include the following terms and/or conditions:

1) The Named Insured on the Certificate of Insurance and insurance policy must match the entity's name that responded to the solicitation and/or is signing the agreement with the County.

2) Companies issuing the insurance policy, or policies, shall have no recourse against County for payment of premiums or assessments for any deductibles which all are at the sole responsibility and risk of Construction Manager.

3) The term "County" or "Pinellas County" shall include all Authorities, Boards, Bureaus, Commissions, Divisions, Departments and Constitutional offices of County and individual members, employees thereof in their official capacities, and/or while acting on behalf of Pinellas County.

4) All policies shall be written on a primary, non-contributory basis.

e) The minimum insurance requirements and limits for this Agreement, which shall remain in effect throughout its duration and for two (2) years beyond final acceptance for projects with a Completed Operations exposure, are as follows:

1) **Workers' Compensation Insurance** Worker's Compensation Insurance is required if required pursuant to Florida law. If, pursuant to Florida law, Worker's Compensation Insurance is required, employer's liability, also known as Worker's Compensation Part B, is also required in the amounts set forth herein.

Limits

Employers' Liability Limits	Florida Statutory
Per Employee	$ 500,000
Per Employee Disease	$ 500,000
Policy Limit Disease	$ 500,000

If Vendor/Contractor is not required by Florida law, to carry Workers Compensation Insurance in order to perform the requirements of this Agreement, County Waiver Form for workers compensation must be executed, submitted, and accepted by Risk Management. Failure to obtain required Worker's Compensation Insurance without submitting and receiving a waiver from Risk Management constitutes a material breach of this Agreement.

2) **Commercial General Liability Insurance** including, but not limited to, Independent Vendor, Contractual Liability Premises/Operations, Products/Completed Operations, and Personal Injury.

Limits

Combined Single Limit Per Occurrence	$ 1,000,000
Products/Completed Operations Aggregate	$ 2,000,000
Personal Injury and Advertising Injury	$ 1,000,000
General Aggregate	$ 2,000,000

3) **Pollution Legal/Environmental Legal Liability Insurance** for pollution losses arising from all services performed to comply with this contract. Coverage shall apply to sudden and gradual pollution conditions including the discharge, dispersal, release or escape of smoke, vapors, soot, fumes, acids, alkalis, toxic chemicals, liquids or gases, waste materials or other irritants, contaminants or pollutants into or upon land, the atmosphere or any watercourse or body of water, which results in Bodily Injury or Property Damage. If policy is written on a Claims Made form, a retroactive date is required, and coverage must be maintained for 3 years after completion of contract or "tail coverage must be purchased. Coverage should include and be for the at least the minimum limits listed below:

a. Bodily injury, sickness, disease, mental anguish or shock sustained by any person, including death; property damage including physical injury to or destruction of tangible property including the resulting loss of use thereof, cleanup costs, and the loss of use of tangible property that has not been physically injured or destroyed.

b. Defense including costs, charges and expenses incurred in the investigation, adjustment or defense of claims for such compensation damages.

c. Cost of Cleanup/Remediation.

Limits

Per Claim or Occurrence	$ 1,000,000
General Aggregate	$ 1,000,000

For acceptance of Pollution Legal/Environmental Legal Liability coverage included within another policy coverage required herein, a statement notifying the certificate holder must be included on the certificate of insurance and the total amount of said coverage per occurrence must be greater than or equal to the amount of Pollution Legal/Environmental Legal Liability and other coverage combined.

4) **Professional Liability (Errors and Omissions) Insurance** with at least minimum limits as follows. If "claims made" coverage is provided, "tail coverage" extending three (3) years beyond completion and acceptance of the project with proof of "tail coverage" to be submitted with the invoice for final payment. In lieu of "tail coverage", Proposer may submit annually to the County, for a three (3) year period, a current certificate of insurance providing "claims made" insurance with prior acts coverage in force with a retroactive date no later than commencement date of this contract.

Limits

Each Occurrence or Claim	$ 15,000,000
General Aggregate	$ 15,000,000

For acceptance of Professional Liability coverage included within another policy required herein, a statement notifying the certificate holder must be included on the certificate of insurance and the total amount of said coverage per occurrence must be greater than or equal to the amount of Professional Liability and other coverage combined.

5) **Property Insurance** Vendor will be responsible for all damage to its own property, equipment and/or materials.

PHASE 2 INSURANCE REQUIREMENTS - CONSTRUCTION SERVICES

The Construction Manager must provide a certificate of insurance and endorsement in accordance with the insurance requirements listed below, prior to recommendation for award. The Construction Manager shall obtain and maintain, and require any subcontractor to obtain and maintain, at all times during its performance of the Agreement in Phase 2 insurance of the types and in the amounts set forth. For projects with a Completed Operations exposure, Construction Manager shall maintain coverage and provide evidence of insurance for 2 years beyond final acceptance. All insurance policies shall be from responsible companies duly authorized to do business in the State of Florida and have an AM Best rating of A- VIII or better.

a) Submittals should include the Construction Manager's current Certificate(s) of Insurance in accordance with the insurance requirements listed below. If Construction Manager does not currently meet insurance requirements, Construction Manager shall also include verification from their broker or agent that any required insurance not provided at that time of submittal will be in place prior to the award of contract.
Upon selection of the Construction Manager for award, the selected Construction Manager shall email certificate that is compliant with the insurance requirements. If the certificate received is compliant certificate no further action may be necessary. The Certificate(s) of Insurance shall be signed by authorized representatives of the insurance companies shown on the Certificate(s). **The Certificate holder section shall indicate Pinellas County, a Subdivision of the State of Florida, 400 S Fort Harrison Ave, Clearwater, FL 33756. Pinellas County shall be named as an Additional Insured for General Liability. A Waiver of Subrogation for Workers Compensation shall be provided if Workers Compensation coverage is a requirement.**

b) Approval by the County of any Certificate(s) of Insurance does not constitute verification by the County that the insurance requirements have been satisfied or that the insurance policy shown on the Certificate(s) of Insurance is in compliance with the requirements of the Agreement. County reserves the right to require a certified copy of the entire insurance policy, including endorsement(s), at any time during the RFQ and/or contract period.

c) If any insurance provided pursuant to the Agreement expires or cancels prior to the completion of the work you will be notified by CTrax.. Upon notification, renewal certificate(s) of Insurance and endorsement(s) should be furnished to Pinellas County Risk Management at InsuranceCerts@pinellascounty.org and to CTrax c/o JD Data at PinellasSupport@jdidata.com by the Construction Manager or their agent prior to the expiration date.

    1) The Construction Manager shall also notify the County within 72 hours after receipt, of any notices of expiration, cancellation, nonrenewal or adverse material change in coverage received by said Construction Manager from its insurer. Notice shall be given by email to Pinellas County Risk Management at InsuranceCerts@pinellascounty.org. Nothing contained herein shall absolve Construction Manager of this requirement to provide notice.

    2) Should the Construction Manager, at any time, not maintain the insurance coverages required herein, the County may terminate the Agreement.

d) If subcontracting is allowed under Phase 2 of RFQ, the Prime Construction Manager shall obtain and maintain, at all times during its performance of the Agreement, insurance of the types and in the amounts set forth; and require any subcontractors to obtain and maintain, at all times during its performance of the Agreement, insurance limits as it may apply to the portion of the Work performed by the subcontractor; but in no event will the insurance limits be less than $500,000 for Workers' Compensation/Employers' Liability, and $1,000,000 for General Liability and Auto Liability if required below.

All subcontracts between the Construction Manager and its subcontractor shall be in writing and are subject to the County's prior written approval. Further, all subcontracts shall

1) Require each subcontractor to be bound to the Construction Manager to the same extent the Construction Manager is bound to the County by the terms of the Contract Documents, as those terms may apply to the portion of the Work to be performed by the subcontractor;

2) Provide for the assignment of the subcontracts from the Construction Manager to the County at the election of Owner upon termination of the Contract;

3) Provide that County will be an additional indemnified party of the subcontract;

4) Provide that the County will be an additional insured on all insurance policies required to be provided by the subcontractor except workers compensation and professional liability;

5) Provide a waiver of subrogation in favor of the County and other insurance terms and/or conditions as outlined below;

6) Assign all warranties directly to the County.

7) Identify the County as an intended third-party beneficiary of the subcontract. The Construction Manager shall make available to each proposed subcontractor, prior to the execution of the subcontract, copies of the Contract Documents to which the subcontractor will be bound by this Exhibit K and identify to the subcontractor any terms and conditions of the proposed subcontract which may be at variance with the Contract Documents.

e) Each insurance policy and/or certificate shall include the following terms and/or conditions:

1) The Named Insured on the Certificate of Insurance and insurance policy must match the entity's name that responded to the solicitation and/or is signing the agreement with the County.

2) Companies issuing the insurance policy, or policies, shall have no recourse against County for payment of premiums or assessments for any deductibles which all are at the sole responsibility and risk of Construction Manager.

3) The term "County" or "Pinellas County" shall include all Authorities, Boards, Bureaus, Commissions, Divisions, Departments and Constitutional offices of County and individual members, employees thereof in their official capacities, and/or while acting on behalf of Pinellas County.

f) The minimum insurance requirements and limits for this Agreement, which shall remain in effect throughout its duration and for two (2) years beyond final acceptance for projects with a Completed Operations exposure, are as follows:

1) <u>Workers' Compensation Insurance</u> Worker's Compensation Insurance is required if required pursuant to Florida law. If, pursuant to Florida law, Worker's Compensation Insurance is required, employer's liability, also known as Worker's Compensation Part B, is also required in the amounts set forth herein.

Limits

Employers' Liability Limits Florida Statutory

Per Employee	$ 500,000
Per Employee Disease	$ 500,000
Policy Limit Disease	$ 500,000

If Vendor/Contractor is not required by Florida law, to carry Workers Compensation Insurance in order to perform the requirements of this Agreement, County Waiver Form for workers compensation must be executed, submitted, and accepted by Risk Management. Failure to obtain required Worker's Compensation Insurance without submitting and receiving a waiver from Risk Management constitutes a material breach of this Agreement.

2) **Commercial General Liability Insurance** including, but not limited to, Independent Vendor, Contractual Liability Premises/Operations, Products/Completed Operations, and Personal Injury. No explosion, collapse, underground damage, crane or boom weight exclusions.

Limits

Combined Single Limit Per Occurrence	$ 1,000,000
Products/Completed Operations Aggregate	$ 2,000,000
Personal Injury and Advertising Injury	$ 1,000,000
General Aggregate	$ 2,000,000

3) **Business Automobile or Trucker's/Garage Liability Insurance** covering owned, hired, and non- owned vehicles. If the Consultant does not own any vehicles, then evidence of Hired and Non-owned coverage is sufficient. Coverage shall be on an "occurrence" basis, such insurance to include coverage for loading and unloading hazards, unless Consultant can show that this coverage exists under the Commercial General Liability policy.

Limit

Combined Single Limit Per Accident	$1,000,000

4) **Excess or Umbrella Liability Insurance** excess of the primary coverage required, in paragraphs (1), (2), and (3) above. No explosion, collapse, underground damage, crane or boom weight exclusions.

Limits

Each Occurrence	$ 20,000,000
General Aggregate	$ 20,000,000

5) **Pollution Legal/Environmental Legal Liability Insurance** for pollution losses arising from all services performed to comply with this contract. Coverage shall apply to sudden and gradual pollution conditions including the discharge, dispersal, release or escape of smoke, vapors, soot, fumes, acids, alkalis, toxic chemicals, liquids or gases, waste materials or other irritants, contaminants or pollutants into or upon land, the atmosphere or any watercourse or body of water, which results in Bodily Injury or Property Damage. If policy is written on a Claims Made form, a retroactive date is required, and coverage must be maintained for 3 years after completion of contract or "tail coverage must be purchased. Coverage should include and be for the at least the minimum limits listed below:

   a. Bodily injury, sickness, disease, mental anguish or shock sustained by any person, including death; property damage including physical injury to or destruction of tangible property including the resulting loss of use thereof, cleanup costs, and the loss of use of tangible property that has not been physically injured or destroyed.

   b. Defense including costs, charges and expenses incurred in the investigation, adjustment or defense of claims for such compensation damages.

   c. Cost of Cleanup/Remediation.

Limits

Per Claim or Occurrence	$ 2,000,000
General Aggregate	$ 2,000,000

For acceptance of Pollution Legal/Environmental Legal Liability coverage included within another policy coverage required herein, a statement notifying the certificate holder must be included on the certificate of insurance and the total amount of said coverage per occurrence must be greater than or equal to the amount of Pollution Legal/Environmental Legal Liability and other coverage combined.

6) **Professional Liability (Errors and Omissions) Insurance** with at least minimum limits as follows. If "claims made" coverage is provided, "tail coverage" extending three (3) years beyond completion and acceptance of the project with proof of "tail coverage" to be submitted with the invoice for final payment. In lieu of "tail coverage", Proposer may submit annually to the County, for a three (3) year period, a current certificate of insurance providing "claims made" insurance with prior acts coverage in force with a retroactive date no later than commencement date of this contract.

Limits

Each Occurrence or Claim	$ 10,000,000
General Aggregate	$ 10,000,000

For acceptance of Professional Liability coverage included within another policy required herein, a statement notifying the certificate holder must be included on the certificate of insurance and the total amount of said coverage per occurrence must be greater than or equal to the amount of Professional Liability and other coverage combined.

7) **Builders Risk/Installation Floater Insurance** County property shall be covered by proof of a Builders Risk policy and/or Installation Floater policy covering the interests of Pinellas County property until final acceptance of building or of installed equipment is granted and coverage period shall include testing. Coverage shall be maintained for the entire time the property and/or equipment is in the Proposer's care, custody, and/or control, including onsite and offsite storage and transit. Limit and valuation shall be replacement cost. If the Proposer delivers materials and/or equipment and loads same using a crane, then no crane, boom, jig, or weight exclusion shall apply. Proposer's property, installation floater, builders risk, if required, and/or equipment policy shall contain a waiver of subrogation in favor of the County. All deductibles will be the responsibility of the Proposer unless County agrees in writing. Builders Risk policies shall be written in the name of the County, the contractor and all subcontractors as their interests may appear. Installation and/or Equipment policies must name the County as a Loss Payee.

Limit Guaranteed Maximum Price

8) **Property Insurance** Vendor will be responsible for all damage to its own property, equipment and/or materials.

EXHIBIT L - PRECONSTRUCTION FEE PROPOSAL

Owner: Pinellas County
Project: Pinellas County Government Campus
Exhibit L (Option 2) - CMAR Preconstruction Fee Proposal
6/11/2025

I. CONCEPT DESIGN PHASE

8 weeks

TITLE	HOURS	RATE	COST
Design Review Meetings, Interim Cost Exercises, Schedule Development, Existing Conditions Reviews, ***Concept Design Economic Model Milestone Estimate and Report****, Constructability Reviews, Team kick-off & policy and procedures, Early Subcontractor Outreach / SBE - MWBE Planning.*			
Project Executive	24	$247.36	$5,937
Operations Manager	80	$183.31	$14,665
Preconstruction Manager	64	$139.93	$8,956
Sr. Project Manager	24	$140.55	$3,373
General Superintendent	8	$183.31	$1,466
Home Office Secretary	16	$62.19	$995
Project Scheduler	16	$108.84	$1,741
Chief Estimator	48	$139.93	$6,717
Estimator(s)	120	$112.72	$13,527
SUBTOTAL			$57,377
	UNIT	UNIT COST	
SCHEDULING - 1 master	1	$250.00	$250
REVIEW REPORTS	1	$100.00	$100
DATA PROCESSING SURCHARGE	1	$150.00	$150
PHONE CHARGES	1	$125.00	$125
OFFICE SUPPLIES	1	$100.00	$100
DRAWING REPRODUCTION	1	$250.00	$250
POSTAGE & EXPRESS MAIL	1	$100.00	$100
CONCEPT DESIGN PHASE TOTAL			**$58,452**

II. SCHEMATIC DESIGN PHASE

11 weeks

TITLE	HOURS	RATE	COST
Design Review Meetings, Interim Cost Exercises, Scheduling, Existing Conditions Reviews, ***Schematic Design Milestone Estimate and Report****, Constructability Reviews, policy and procedures, Market Analysis, Subcontractor Outreach.*			
Project Executive	44	$247.36	$10,884
Operations Manager	132	$183.31	$24,197
Preconstruction Manager	176	$139.93	$24,628
Sr. Project Manager	110	$140.55	$15,461
General Superintendent	22	$183.31	$4,033
Home Office Secretary	33	$62.19	$2,052
Project Scheduler	60	$108.84	$6,530
Chief Estimator	99	$139.93	$13,853
Estimator(s)	640	$112.72	$72,144
SUBTOTAL			$173,782
	UNIT	UNIT COST	
POLICY & PROCEDURE MANUAL	1	$500.00	$500
SCHEDULING	1	$250.00	$250
- 1 master			
REVIEW REPORTS	1	$100.00	$100
JOIN SOFTWARE	1	$25,500.00	$25,500
DATA PROCESSING SURCHARGE	1	$150.00	$150
PHONE CHARGES	1	$125.00	$125
OFFICE SUPPLIES	1	$150.00	$150
DRAWING REPRODUCTION	1	$1,000.00	$1,000
POSTAGE & EXPRESS MAIL	1	$100.00	$100
SCHEMATIC DESIGN PHASE TOTAL			**$201,657**

III. DESIGN DEVELOPMENT PHASE

11 weeks

TITLE	HOURS	RATE	COST
Design Review Meetings, Interim Cost Exercises, Scheduling, Existing Conditions Reviews, ***DD Design Milestone Estimate and Report****, Constructability Reviews, Value Engineering, Market Analysis, Subcontractor Outreach. Bidder Solicitation, Pre-Bid Conferences, Pre-Bid RFI's, Identify Bid Alternates in Bid Packages, ERP GMP Bid Phase Management; Bidding and Addenda, Pre-Award Scope Review Meetings;* ***Develop and Gain Approval of ERP GMP 1 - Sitework (TARGET START OF CONSTRUCTION MARCH 2026)***			
Project Executive	44	$247.36	$10,884
Operations Manager	132	$183.31	$24,197
Preconstruction Manager	176	$139.93	$24,628
Sr. Project Manager	160	$140.55	$22,489
Assistant Project Manager	160	$112.41	$17,986
General Superintendent	22	$183.31	$4,033
BIM Manager	88	$108.84	$9,578
Home Office Secretary	33	$62.19	$2,052
Project Scheduler	60	$108.84	$6,530
Chief Estimator	44	$139.93	$6,157
Estimator(s)	640	$112.72	$72,140
SUBTOTAL			$200,674
	UNIT	UNIT COST	
SCHEDULING - 1 master	1	$250.00	$250
REVIEW REPORTS	1	$100.00	$100
DATA PROCESSING SURCHARGE	1	$150.00	$150
PHONE CHARGES	1	$125.00	$125
OFFICE SUPPLIES	1	$150.00	$150
DRAWING REPRODUCTIONS	1	$2,500.00	$2,500
DESIGN DEVELOPMENT PHASE TOTAL			**$203,949**

V. 100% Documents / Final GMP

16 weeks

TITLE	HOURS	RATE	COST
Bid Management, Design Review Meetings, Final Scopes and Bid Packages, Scheduling, BIM Model Review, Bidder Solicitation, Pre-Bid Conferences, Pre-Bid RFI's, Identify Bid Alternates in Bid Packages, Bidding and Addenda, Pre-Award Scope Review Meetings, ***Develop and Gain Approval of Full Final GMP***			
Project Executive	64	$247.36	$15,831
Operations Manager*	128	$183.31	$23,464
Preconstruction Manager	320	$139.93	$44,778
Sr. Project Manager*	200	$140.55	$28,111
Assistant Project Manager*	120	$112.41	$13,490
General Superintendent	24	$183.31	$4,400
Home Office Secretary	96	$62.19	$5,971
Project Superintendent*	120	$135.73	$16,288
BIM Manager	80	$108.84	$8,707
Project Scheduler	80	$108.84	$8,707
Chief Estimator	32	$139.93	$4,478
Estimator	720	$112.72	$81,161
SUBTOTAL			$255,386
*Balance of time covered in early GMP			
	UNIT	UNIT COST	
SCHEDULING	1	$250.00	$250
- 1 revision, 1 updates			
REVIEW REPORTS	1	$100.00	$100
DATA PROCESSING SURCHARGE	2	$150.00	$300
PHONE CHARGES	2	$125.00	$250
OFFICE SUPPLIES	1	$150.00	$150
DRAWING REPRODUCTION	1	$5,000.00	$5,000
POSTAGE & EXPRESS MAIL	1	$800.00	$800
100% CD's & GMP PHASE TOTAL			**$262,236**

PRECONSTRUCTION FEE SUMMARY

I. CONCEPT DESIGN PHASE	$58,452
II. SCHEMATIC DESIGN PHASE	$201,657
III. DESIGN DEVELOPMENT PHASE	$203,949
III. 50% CD'S	$253,894
IV. 100% CD'S & GMP PHASE	$262,236
GRAND TOTAL	**$980,188**

Qualifications;

1. The above Preconstruction Phase Fee includes Construction Manager prepared Estimate Reports for Conceptual Design Phase, Schematic Design Phase, Design Development Phase and 50% Construction Document Phase. We have not included a 30% or 75% Construciton Document Phase Estimate Report

2. Geo-technical engineering and related consulting services as noted in Article 3.1 - 4.B in Consturction Manager Services Agreement have not been included as these services will be provided by others.

Tampa Office
109 Commerce Boulevard
Oldsmar, Florida 34677
813.792.3900 Phone
813.792.3938 Fax
www.ajaxbuilding.com
FL – CGC 1520391
FL - CGC 042112
GA - GCCO 007750
GA - GCCO 006464
SC - G122422
NC – 83194
AL - 54552
TN - 74075

June 10, 2025

Mr. Robert Shaw
Crawford Cooke Management, LLC
Via Email: rshaw@crawfordcooke.com

Re: Pinellas County New Government Campus
Preconstruction Phase Services – Hourly Rates

Dear Robert,

Please find our burdened hourly rates for personnel assigned to the Preconstruction Services for the above referenced project.

Position		Hourly Rate w/ Burden
Project Executive		$ 247.36
Operations Manager		$ 183.31
Preconstruction Manager		$ 139.93
Principal - MWBE Partner		$ 98.94
Sr. Project Manager		$ 140.55
Assistant Project Manager		$ 112.41
General Superintendent		$ 183.31
Home Office Secretary		$ 62.19
Project Superintendent		$ 135.73
BIM Manager		$ 108.84
Project Coordinator - MWBE Partner		$ 77.74
Project Scheduler		$ 108.84
Chief Estimator		$ 139.93
Estimator		$ 112.72

Sincerely,
Ajax Building Company, LLC

Tim Sewell
Digitally signed by Tim Sewell
Date: 2025.06.10 11:34:24 -04'00'

Tim Sewell
Regional Director

Copy: B. Byrne, File

SAFETY 360°
EVERYBODY | EVERYWHERE | EVERYDAY

EXHIBIT M

REQUEST FOR QUALIFICATION
RFQ NO: 25-0355-RFQ-CMAR

Construction Management Services
for
Pinellas County New Government Campus

+/- 317,500 square feet

February 2025

CONTENTS

PART 0: **PROJECT LETTER**

PART I: **GENERAL TERMS & CONDITIONS**

PART II: **SCOPE OF SERVICES**

PART III: **SUBMITTAL INSTRUCTIONS & FORMAT**

PART IV: **EVALUATION AND AWARD**

PART V: **ATTACHMENTS**

PART VI: **EXHIBITS**

February 13, 2025

To: Prospective Proposers:

Re: Construction Management Services
Pinellas County New Government Campus
13600 Icot Boulevard
Clearwater, Florida, 33760

On behalf of the Pinellas County, a political subdivision of the State of Florida (County), you are invited to submit a qualifications-based proposal for the pre-construction and construction management at risk services ("Construction Management Services") to provide turnkey construction and management services in collaboration with the owner, design professionals and others engaged in the project on the owner's behalf for the construction of Pinellas County's New Government Campus on a 21-acre site at 13600 Icot Boulevard, Clearwater, Florida 33760.

The following documents provide an overview of the site, services, and information Pinellas County is requesting from the prospective construction management at risk firms ("Proposers"). The Proposers should provide a qualifications-based proposal for the complete project including pre-construction, construction and post construction services as identified within this RFQ.

The Project will be awarded to the Proposer in accordance with the terms of the solicitation. Knowledge and experience with the local construction and subcontractor market, governmental agencies, and project implementation will also be considered. The Pinellas County evaluation committee and project team will also be evaluating the construction management at risk firm and the team's knowledge and expertise on the latest construction practices, government facilities, security, technology, materials and sourcing options for the completion of this facility.

The consolidation and centralization of Pinellas County services at the New Government Campus site is transformational for citizen service delivery and an opportunity for improved government efficiency. We look forward to receiving proposals from all interested and qualified firms.

Sincerely,

Pinellas County

PART I: GENERAL TERMS AND CONDITIONS

A. PURPOSE & INTENT

The purpose of this Request for Qualifications (RFQ) is to solicit Qualifications from Proposers, who are licensed to perform general contracting and construction management services in the State of Florida, in accordance with Consultants' Competitive Negotiation Act, Section 287.055, Florida Statutes, for the turnkey project delivery as outlined for the New Government Campus and Courthouse located in Clearwater, Florida. Pinellas County intends to select the most qualified Proposer, based upon evaluation of submitted Qualifications and presentations with shortlisted Proposers, for the purposes of negotiating and awarding a contract for completion of the Services.

B. SUBMITTAL DEADLINE & LOCATION

Qualifications submitted in response to this RFQ must be submitted to Pinellas County, attention Pam Ulrich, at https://secure.procurenow.com/portal/pinellasfl, on or before four o'clock (**4:00PM) EST on Thursday, March 6, 2025.** Any RFQ Qualifications, addendum's or changes received after the deadline will not be considered.

C. DESIGNATED METHOD OF CONTACT

All questions or requests for information relating to this RFQ must be directed, via electronic correspondence, to Pinellas County Purchasing, attention Pam Ulrich, https://secure.procurenow.com/portal/pinellasfl.

D. SUBMITTAL OF QUESTIONS/INQUIRIES

All questions and/or inquiries related to this RFQ will be directed via electronic correspondence, using the designated method of contact provided above, by or before **4:00 PM EST on Thursday, February 27, 2025**. Any questions received after this deadline will not be addressed or clarified, unless it is determined to be in the best interest to do so. Pinellas County reserves the right to extend the Submittal Deadline for Qualifications to clarify or answer questions as necessary to serve the best interest of the project and County.

E. TENTATIVE SCHEDULE OF EVENTS

Pinellas County (County) proposes the following tentative schedule of events. The dates provided may change at the County's discretion. If any modifications impact the schedule of this RFQ, through and until the Submittal Deadline for Qualifications, the County will distribute an Addendum with instructions and revised dates.

PROPOSED RFQ SCHEDULE

Advertisement of RFQ	February 13, 2025
Deadline for Questions	February 27, 2025
Issuance of Final Addendum	March 3, 2025
Deadline for Submittal of Qualifications	March 6, 2025
Evaluation of Qualifications Submittals & Shortlist	March 21, 2025
Presentations with Shortlisted Vendors Completed	April 4, 2025
Selection Completed	April 4, 2025

F. ADDENDA

All clarifications, answers to questions, or changes to this RFQ will be provided through a Purchasing RFQ addendum. Any clarifications, answers, or changes provided in any manner other than a formally issued addendum, are to be considered "unofficial" and will not bind the County to any requirements, terms or conditions not stated herein. Proposer is solely responsible for including information, clarifications, revisions, or other directions provided in each Addendum in their submittal. Proposer must acknowledge every Addendum issued and attest to its inclusion in their submittal. Failure by Proposer to include any Addendum in their submittal may result in the submittal being deemed nonresponsive to the requirements of this RFQ.

G. SOLICITATION POSTPONEMENT/CANCELLATION

Pinellas County, at its sole and absolute discretion, may postpone, cancel, or re-advertise this solicitation process at any time for any reason, as determined to best serve the interests of the project and the County.

H. RIGHT TO REJECT/ACCEPT

Pinellas County reserves the right to accept or reject any or all Qualifications, waive minor formalities and irregularities, and to award to the Proposer that serves the best interest of the project and the County.

I. SUB-CONTRACTORS

If a Proposer elects to sub-contract with any Proposers, Consultants, or Suppliers, for any portion(s) of the required Services, Proposer must identify all such Sub-Contractor(s) in the submittal, along with the portion(s) of the Services, they are proposed to perform. The County may, at its discretion, require Proposer to submit relevant data necessary to establish to the satisfaction of the County, the qualifications, reliability, and responsibility of the Sub-Contractor(s) proposed, to ensure, they are appropriately qualified and capable to perform the specified Services. The proposer must also include the address of each subcontractor's office location and the nature of services to be performed. Proposers are encouraged to solicit and evaluate the qualifications of local firms (i.e., firms headquartered or having a significant business presence for at least one year within the geographic boundary of Pinellas County, Manatee County, Hillsborough County, and Pasco County and or certified minority business enterprises (as defined by the Florida Small and Minority Business Assistance Act or other applicable certifications or designations for minority-owned businesses) when selecting their proposed subconsultants in connection with this solicitation. Prior to awarding a contract, the County will notify the Proposer, in writing, if the County, after due investigation, has a reasonable and substantial objection to any proposed subcontractor or sub consultant. The Proposer may then submit an alternate sub-contractor or consultant for consideration. The County, at no additional cost to the County, may request to withdraw subcontractor or consultant from consideration of award. If the Proposer fails to propose an alternate Subcontractor within seven (7) calendar days of the original notification, the County may disqualify the Proposer, at no cost to the County. The County also reserves the right to disqualify any Proposer, Contractor, Consultant, Supplier or Individual from consideration to perform Services, at either a prime or sub level, due to previously documented issues with performance, quality or compliance with County policies and procedures. The awarded Proposer is responsible for ensuring that proposed subcontractors only perform the Services for which they were proposed, qualified for, and accepted by the County. Proposer must not change the subcontractor(s) without

prior written notice to and approval from the County. The awarded Proposer will be responsible for all Services performed by any subcontractor(s) and such subcontracts will not relieve the awarded Proposer of any obligations or responsibilities stated in the awarded Contract.

J. COSTS INCURRED BY PROPOSER

Pinellas County will not be liable for any costs incurred by the Proposer in the preparation, responses or presentation time and materials utilized in the RFQ proposal or for any work performed in connection therein. All materials submitted in response to this RFQ will become Pinellas County's property and will be retained by Pinellas County and CBRE.

K. PROHIBITED COMMUNICATIONS

The communication restrictions extend from the time the RFQ is issued through recommendation of award. All contact regarding this RFQ will be directed to Pinellas County Purchasing, unless Purchasing authorizes communication through another designated representative. Communication outside of the process specified above is prohibited. During the communication restriction period, Proposer may deal only with the contacts identified above for issues relating to the RFQ.

L. WRITTEN REQUESTS FOR INTERPRETATIONS/CLARIFICATIONS

No oral interpretations will be made to any firms as to the meaning of specifications or any other Proposer documents. All questions pertaining to the terms and conditions or scope of work of this solicitation must be sent in writing (electronically) to the Purchasing and Risk Management Division and received by the date specified in the solicitation. Responses to questions may be handled as an addendum if the response would provide clarification to requirements of the solicitation. All such addenda will become part of the agreement documents. The County will not be responsible for any other explanation or interpretation of the proposed solicitation made or given prior to the award of the agreement. The Purchasing and Risk Management Division will be unable to respond to questions received after the specified time frame.

M. RIGHTS OF PINELLAS COUNTY IN REQUEST FOR PROPOSAL PROCESS

In addition to all other rights of the County under Florida law, the County specifically reserves the following:

a. Pinellas County reserves the right to rank firms and negotiate with the highest-ranking firm. Negotiation with an individual proposer does not require negotiation with others.
b. Pinellas County reserves the right to select the proposal that it believes will serve the best interest of Pinellas County.
c. Pinellas County reserves the right to reject any or all submittals. The respective constitutional officer, county administrator on behalf of the board of county commissioners or within their delegated financial approval authority, or director of purchasing, within their delegated financial approval authority will have the authority when the public interest will be served thereby to reject all submittals or parts of submittals at any stage of the procurement process through the award of the agreement.
d. Pinellas County reserves the right to cancel the entire Request for Qualifications.

e. Pinellas County reserves the right to remedy or waive minor informalities or irregularities, or immaterial errors in the Request for Proposal or in proposals submitted.
f. Pinellas County reserves the right to request any necessary clarifications or proposal data without changing the terms of the proposal.

N. COSTS INCURRED BY PROPOSERS

All expenses involved with the preparations and submissions to the County and any oral presentations, or any work performed in connection therewith, will be borne solely by the Proposer(s). No payment will be made for any responses received, or for any other effort required of, or made by, the Proposer(s) prior to contract commencement unless otherwise specified in the Scope of Work in this solicitation.

O. ORAL PRESENTATION

An oral presentation may be requested of any Proposer, at the Evaluation Committee's discretion. If an oral presentation is requested the written evaluation process may be utilized to short list proposals. If required as part of the evaluation process, the oral presentation may be scored as specified in the Scope of Work of the RFQ. The most qualified Proposer, as determined by evaluation process, will proceed with the contracting process.

P. CONFLICT OF INTEREST

a. The Proposer represents that it presently has no interest and will acquire no interest, either direct or indirect, which would conflict in any manner with the performance or services required hereunder. The Proposer further represents that no person having any such interest will be employed during the agreement term and any extensions. In addition, the Proposer will not offer gifts or gratuities to County employees as County employees are not permitted to accept gifts or gratuities. By signing this document, the Proposer acknowledges that no gifts or gratuities have been offered to County employees or anyone else involved in this competitive solicitation process.

b. The Proposer will promptly notify the County's representative, in writing, by certified mail, of all potential conflicts of interest for any prospective business association, interest, or other circumstance, which may influence or appear to influence the Proposer's judgment or quality of services being provided hereunder. Such written notification will identify the prospective business association, interest or circumstance, the nature of work that the Proposer may undertake and request an opinion of the County as to whether the association, interest or circumstance would, in the opinion of the County, constitute a conflict of interest if entered into by the Proposer. The County agrees to notify the Proposer of its opinion, by certified mail, within thirty days of receipt of notification by the Proposer.

c. It is essential to government procurement that the process be open, equitable and ethical. To this end, if potential unethical practices including but not limited to collusion, receipt or solicitation of gifts and conflicts of interest (direct/indirect) etc. are observed or perceived, please report such activity to:

Pinellas County Clerk of Circuit Court – Division of Inspector General
Phone – (727) 45FRAUD (453-7283)
Fax – 727-464-8386

Q. WITHDRAWAL OF PROPOSAL

The submittal may be withdrawn prior to the bid opening date; however, a submittal may not be withdrawn for a period of time as specified in this solicitation document.

R. LATE PROPOSAL OR MODIFICATIONS

a. Submittals and modifications received after the time set for the submission will not be considered. This upholds the integrity of the process.

b. Modifications in writing received prior to the time set for the submittal will be accepted.

S. LOCAL, STATE, AND FEDERAL COMPLIANCE REQUIREMENTS

The laws of the State of Florida apply to any purchase made under this solicitation. Proposers must comply with all local, state, and federal directives, orders and laws as applicable to this solicitation and subsequent agreement(s) including but not limited to Americans with Disabilities Act (ADA), Section 504 of the Rehabilitation Act of 1973, Equal Employment Opportunity (EEO), Minority Business Enterprise (MBE), and OSHA as applicable to this agreement.

T. SCRUTINIZED COMPANIES AND PUBLIC ENTITIES CRIME ACT

Proposer is directed to the Florida Public Entity Crime Act, Fla. Stat. 287.133, and Fla. Stat. 287.135 regarding Scrutinized Companies, and Proposer agrees that its bid and, if awarded, its performance of the agreement will comply with all applicable laws including those referenced herein. Proposer represents and certifies that Proposer is and will at all times remain eligible to bid for and perform the services subject to the requirements of these, and other applicable, laws. Proposer agrees that any contract awarded to Proposer will be subject to termination by the County if Proposer fails to comply or to maintain such compliance.

U. LOBBYING

"Lobbying shall be prohibited on all county competitive selection processes and purchasing contract awards pursuant to this division, including, but not limited to, requests for proposals, requests for quotations, requests for qualifications, bids or the award of purchasing contracts of any type. The purpose of this prohibition is to protect the integrity of the procurement process by shielding it from undue influences prior to the contract award, or the competitive selection process is otherwise concluded. However, nothing herein shall prohibit a prospective bidder/proposer/protestor from contacting the purchasing department or the county attorney's office to address situations such as clarification and/or pose questions related to the procurement process.

Lobbying of evaluation committee members, county government employees, elected/appointed officials, or advisory board members regarding requests for proposals, requests for quotations, requests for qualifications, bids, or purchasing

contracts, by the bidder/proposer, any member of the bidder's/proposer's staff, any agent or representative of the bidder/proposer, or any person employed by any legal entity affiliated with or representing a bidder/proposer/protestor, is strictly prohibited from the date of the advertisement, or on a date otherwise established by the board, until either an award is final, or the competitive selection process is otherwise concluded. Any lobbying activities in violation of this section by or on behalf of a bidder/proposer shall result in the disqualification or rejection of the proposal, quotation, statement of qualification, bid or contract.

For purposes of this provision, "lobbying" shall mean influencing or attempting to influence action or non-action, and/or attempting to obtain the goodwill of persons specified herein relating to the selection, ranking, or contract award in connection with any request for proposal, request for quotation, request for qualification, bid or purchasing contract through direct or indirect oral or written communication. The final award of a purchasing contract shall be the effective date of the purchasing contract.

Any evaluation committee member, county government employee, elected/appointed official, or advisory board member who has been lobbied shall immediately report the lobbying activity to the director.

(Ord. No. 02-35, 5-7-02; Ord. No. 04-64, § 12, 9-21-04; Ord. No. 04-87, § 1, 12-7-04; Ord. No. 10-09, § 6, 2-16-10; Ord. No. 11-23, § 2, 7-26-11; Ord. No. 14-11, § 5, 2-11-14; Ord. No. 18-34, 10-23-18).

V. INTEGRITY OF REQUEST FOR QUALIFICATIONS (RFQ) DOCUMENTS

Proposers will follow the submission requirements and enter information only in the spaces where a response is requested. Proposers may use an attachment as an addendum to the solicitation form(s) if sufficient space is not available on the original form for the Proposer to enter a complete response. Any modifications or alterations to the original solicitation documents by the Proposer, whether intentional or otherwise, will constitute grounds for rejection of a solicitation. Any such modifications or alterations a Proposer wishes to propose must be clearly stated in the Proposer’s submittal response and presented in the form of an addendum to the original solicitation documents.

W. AGREEMENT

In addition to being subject to all terms and conditions in this solicitation, all responses are subject to the terms and conditions in the agreement attached to the solicitation. Additional or modified terms and conditions in the agreement may be necessary depending on the responses to the solicitation, including any exceptions stated by the Proposer. However, the County may reject any exception proposed by the Proposer and will not be bound by any additional or modified terms and conditions that are in conflict with the terms and conditions in the agreement, or are not acceptable to, or have been declared to be non-negotiable by the County, as determined in its sole discretion.

X. OWNERSHIP OF DOCUMENTS

a. Schedules, budgets, project documentation, drawings, specifications, designs, models, photographs, reports, surveys, calculations, and other data provided in connection with this solicitation are and will remain the property of the County whether the project for which they are made is executed or not. Such finished or unfinished documents, data,

calculations, studies, surveys, specifications, drawings, maps, models, photographs and reports prepared by the Proposer will be delivered by the Proposer to the County at the conclusion of the project or the termination of the Proposer's services.

b. When such documents are provided to other parties, the Proposer will ensure the return of the County's property.

Y. INDEPENDENT CONTRACTOR STATUS AND COMPLIANCE WITH THE IMMIGRATION REFORM AND CONTROL ACT OF 1986

Proposer acknowledges that it is functioning as an independent Proposer in performing under the terms of this agreement, and it is not acting as an employee of Pinellas County. The Proposer acknowledges that it is responsible for complying with the provisions of the Immigration Reform and Control Act of 1986, located at 8 U.S.C. Section 1324, et seq., and regulations relating thereto. Failure to comply with the above provisions of the agreement will be considered a material breach and will be grounds for immediate termination of the agreement.

Z. PROHIBITION AGAINST CONTINGENT FEE

The Proposer warrants that he has not employed or retained any company or person, other than a bona fide employee working solely for the Proposer to solicit or secure this agreement and that he has not paid or agreed to pay any person, company, corporation, individual, or firm other than a bona fide employee working solely for the Proposer, any fee, commission, percentage, gift or any other consideration, contingent upon or resulting from the award or making of this agreement.

AA. JOINT VENTURES

All Proposers intending to submit as a joint venture are required to have filed proper documents with the Florida Department of State, the Division of Professions, Construction Industry Licensing Board and any other state or local licensing Agency prior to submitting (see Section 489.119 Florida Statutes). Joint ventures must provide an affidavit attesting to the formulation of a joint venture and provide either proof of incorporation as a joint venture or a copy of the formal joint venture agreement between all joint venture parties, indicating their respective roles, responsibilities and levels of participation for the project.

BB. PUBLIC RECORDS/TRADE SECRETS

Pinellas County Government is subject to the Florida Public Records law (Chapter 119, Florida Statutes), and all documents, materials, and data submitted to any solicitation as part of the response are governed by the disclosure, exemption and confidentiality provisions relating to public records in Florida Statutes. Except for materials that are "trade secrets" or "confidential" as defined by applicable Florida law, ownership of all documents, materials, and data submitted in response to the solicitation will belong exclusively to the County.

To the extent that Proposer desires to maintain the confidentiality of materials that constitute trade secrets pursuant to Florida law, trade secret material submitted must be identified by some distinct method that the materials that constitute a trade secret, and Proposer must provide an additional copy of the Proposer's submittal that redacts

all designated trade secrets. By submitting materials that are designated as trade secrets and signature of the Proposer signature page, Proposer acknowledges and agrees:

i. That after notice from the County that a public records request has been made for the materials designated as a trade secret, the Proposer will be solely responsible for defending its determination that submitted material is a trade secret that is not subject to disclosure at its sole cost, which action must be taken immediately, but no later than ten (10) calendar days from the date of notification or Proposer will be deemed to have waived the trade secret designation of the materials;

ii. That to the extent that the Proposer with trade secret materials is evaluated, the County and it officials, employees, agents, and representatives in any way involved in processing, evaluating, negotiating agreement terms, approving any agreement based on the Proposer, or engaging in any other activity relating to the competitive selection process are hereby granted full rights to access, view, consider, and discuss the materials designated as trade secrets through the final agreement award;

iii. To indemnify and hold the County, and its officials, employees, agents and representatives harmless from any actions, damages (including attorney's fees and costs), or claims arising from or related to the designation of trade secrets by the Proposer, including actions or claims arising from the County's non-disclosure of the trade secret materials.

iv. That information and data it manages as part of the services may be public record in accordance with Chapter 119, Florida Statutes and Pinellas County public record policies. Proposer agrees prior to providing goods/services it will implement policies and procedures to maintain, produce, secure and retain public records in accordance with applicable laws, regulations, and County policies, which are subject to approval by the County, including but limited to the Section 119.0701, Florida Statutes.

Notwithstanding any other provision in the solicitation, the classification as trade secret of the entire submission document, line item and/or total Proposer prices, the work, services, project, goods, and/or products to be provided by Proposer, or any information, data, or materials that may be part of or incorporated into an agreement between the County and the Proposer is not acceptable to the County and will result in a determination that the Proposer submittal is nonresponsive; the classification as trade secret of any other portion of a submittal document may result in a determination that the submittal is nonresponsive.

CC. PUBLIC RECORDS – PROPOSER'S DUTY

If the Proposer has questions regarding the application of Chapter 119, Florida Statutes, to the Proposer's duty to provide public records relating to an agreement, the Proposer may contact:

Pinellas County Board of County Commissioners
Purchasing Division
400 S. Ft. Harrison Ave, 6th Floor,
Clearwater, FL 33756
Public Records Liaison

Email: bharvey@pinellas.gov

DD. SMALL BUSINESS ENTERPRISE (SBE) PROGRAM (see attachments for required form)

It is the policy of the Board of County Commissioners that SBE certified firms have the maximum opportunity to participate on County projects either as a prime or sub-consultant. See the attachments section for the required SBE form to include with submittal. To be certified as a Pinellas County SBE, firms must apply through Pinellas County Economic Development. To qualify for the SBE program, your firm must serve a commercially useful function; must be located in one of four (4) counties (Pinellas / Hillsborough / Pasco / Manatee) and have annual sales of goods and services not exceeding the maximum three (3) year average of three (3) million dollars for goods/services or gross revenues not exceeding eight (8) million dollars for construction and not exceed a maximum of three (3) year average of fifty (50) employees. To apply for the SBE Program, please visit the Pinellas County Economic Development website at pinellascounty.sbecompliance.com

EE. E-VERIFY (see attachments for required form)

The Proposer and their subcontractor(s) must register with and use the E-Verify system in accordance with Florida Statute 448.095. A Proposer and subcontractor may not enter into a contract with the County unless each party registers with and uses the E-Verify system.

If a Proposer enters a contract with a subcontractor, the subcontractor must provide the Proposer with an affidavit stating that the Subcontractor does not employ, contract with, or subcontract with unauthorized aliens. The Proposer must maintain a copy of the affidavit for the duration of the contract.

If the County, Proposer, or Subcontractor has a good faith belief that a person or entity with which it is contracting has knowingly violated Florida Statute 448.09(1) they will immediately terminate the contract with the person or entity.
If the County has a good faith belief that a Subcontractor knowingly violated this provision, but the Proposer otherwise complied with this provision, the County will notify the Proposer and order that the Proposer immediately terminate the contract with the Subcontractor.
A contract terminated under the provisions of this section is not a breach of contract and may not be considered such. Any contract termination under the provisions of this section may be challenged to Section 448.095(2)(d), Florida Statute. Proposer acknowledges upon termination of this agreement by the County for violation of this section by Proposer, Proposer may not be awarded a public contract for at least one (1) year. Proposer acknowledges that Proposer is liable for any additional costs incurred by the County as a result of termination of any contract for a violation of this section.

Proposer or Subcontractor will insert in any subcontracts the clauses set forth in this section, requiring the subcontracts to include these clauses in any lower tier subcontracts. Proposer will be responsible for compliance by any Subcontractor or Lower Tier Subcontractor with the clause set for in this section.

PART II: SCOPE OF SERVICES

A. BACKGROUND INFORMATION

Pinellas County identified the need to consolidate and relocate government headquarter functions from their current location in downtown Clearwater to a centralized location in the county, in part to improve access to citizen services. The County has completed programming for the development of the New Government Campus that will include facilities for civil and family Courts, administrative services, development, and citizen services. The County's programming and development goals are focused on long term function, efficiency and fiduciary responsibility with an emphasis on providing best in class citizen services, enhancing employee recruitment and retention, rightsizing and modernizing office space, providing a secure and safe campus for citizens and staff, centralization within the weighted population of Pinellas County, and promoting the use of public and alternate transportation options.

The initial programming study provides for a maximum design square footage of 317,500 square feet comprised of multiple low rise campus style office facilities. Initial concept designs considered a three-building campus scenario with connected or centralized secured lobbies, conference rooms, specialized courthouse and jury requirements, large public meeting areas, a fitness center, café or food truck accommodations, structured and surface parking, dedicated access to public transportation, and open green space for enjoyment with reserved acres for a future build phase. The programming and site plan scenarios can be found in Exhibit "C" of this document.

Pinellas County has completed the purchase of the property intended for the New Government Campus. The site is located at 13600 Icot Boulevard, Clearwater, Florida 33760 and is approximately 21 acres overall. The site was previously utilized as a car dealership and still contains the main sales buildings, auto repair facilities, single curb cut entrance, asphalt paving, site utilities, and landscaping. Site demolition and infrastructure improvements will be required as part of the construction manager's scope of work.

This solicitation is being issued for the purpose of selecting a Proposer capable of providing turnkey pre-construction and construction management services necessary to complete the New Government Campus build.

Pinellas County is requiring that the Proposer include and schedule for multiple in person meetings with the project team during all phases of pre-construction, construction and post construction. The County's expectation is that the firm selected engages and participates in weekly or, at a minimum, bi-weekly meetings in person and as required to finalize design and construction.

B. OBJECTIVES

The objective is to have complete construction documents, a permit submitted, and a guaranteed maximum price proposal within fifteen (15) months of execution of a contract with the awarded construction management firm with a construction duration not to exceed (17) months from mobilization to Certificate of Occupancy. Proposer is encouraged to work with the designers and engineering consultants to provide alternate design document and construction phasing approaches to improve or parallel track activities for demolition, site, foundations, core and shell and interior fit out if such

alternate methods improve the design, permitting and construction start and duration dates.

C. SCOPE OF SERVICES

The awarded Proposer will be responsible for performing turnkey professional construction management at risk (CMAR) services during all design, pre-construction, and construction phases for the complete build of the New Government Campus as described above.

The awarded Proposer will provide detailed coordination services with the owner, architect, engineer and project team and applicable consultants, including those hired by or sourced directly from Pinellas County. The Services listed herein are for general information only and are not an exhaustive list of service requirements. It is understood that all project work will be developed and delivered according to industry standard service delivery parameters and in accordance with Pinellas County contract documents.

Services will include, but may not be limited to:

1. Pre-construction Services

- Throughout the pre-construction period, attend meetings and participate in presentations to County and staff as required to provide updates on project status, budget and GMP process
- Review design documents during their development phases and advise on the selection of materials, building systems, equipment and construction means and methods
- Provide recommendations on the construction details, material availability, procurement timing, installation techniques and other construction related issues
- Based on the design document milestone phases for schematic, design development and construction documents, prepare construction budgets and schedules for review with the project team
- Develop and update as requested projected construction cash flow studies at design development and construction document phases
- Develop value-engineering options for the project team's review as necessary to comply with the project goals
- Review documents for building code issues and requirements for local jurisdictions, provide recommendations
- Advise and provide alternatives for design and project issues that may impact the securing of the building permit
- Identify potential long lead material requirements, establish a program to secure materials and reduce any potential schedule impacts, advise of alternative materials or suppliers as substitutes for long lead materials
- Develop, track and update purchasing logs with milestone dates, incorporate into the project construction schedule
- Pre-qualify subcontractors and materialmen to determine financial credibility, relevant experience, availability, and client satisfaction to develop a recommended bidders list
- Develop bidding strategies by outlining the sequence and timing for subcontractor bidding

- Coordinate pre-permit reviews with all required governing municipalities and the project team to identify potential design review comments
- Submit permit documents to all required governing municipalities and follow-up to secure and expedite the building permit approval
- Coordinate the final document review process and required Pinellas County approvals with the project team prior to issuing construction documents for bidding
- Prepare subcontractor and material provider bid packages, including bid clarifications, general requirements, schedule information, unit price bid forms, alternate bid forms, and others as required
- Issue bid documents to all pre-approved subcontractors and material providers (minimum of 3 qualified bids required per bid package or trade)
- Manage the bidding process, bidder questions, qualifications, receiving bids, tabulating results, leveling, compiling spreadsheets, scope reviews, and provide recommendation on successful bidders
- Develop a Guaranteed Maximum Price (GMP) based on bidding, budget items for trades and services not awarded, and allowances for undefined scope of work
- Evaluate and present to the project team alternate pricing, material or installation options presented in the bidding process
- Update and finalize the construction schedule to incorporate the subcontractor input from the bid process
- Per contract document requirements, prepare and submit the final GMP to the project team, owner and architect approval
- Participate in direct purchase initiatives as outlined by Pinellas County in the purchasing of goods, equipment, supplies and services
- Participate in the coordination and management of the owner supplied furniture, fixtures, equipment and technology
- Submit approval letters for each requested award to include the dollar amount to be awarded, a list of the bidding subcontractors or materialmen and their bids, the contractors recommended subcontractor, a list of included allowances, a list of any required unit costs for that subcontractor, clarification on scope of work, inclusions, and specific exclusions

2. Construction Services

- Provide turnkey construction management services for all construction phases and activities in compliance with contract documents
- Establish a clear organizational structure with true lines of authority sufficient to carry out and comply with the requirements of the contract documents, deliverables and project schedule
- Maintain a full-time dedicated project management staff component as required to manage and supervise all project activities
- Manage all safety precautions and programs in connection with the performance of the contract
- Coordinate all construction documents, revisions, permitting and approvals as required to maintain the critical path project schedule
- Manage the sourcing and review of all delegated design approvals
- Provide and manage a web based collaborative construction management software program accessible to all project consultants, designers, engineers and the project team

- Complete all subcontractor, materialmen and supplier's contracts agreements, "Contract Buyouts" within 90 days of GMP or phased scope of work awards
- Manage all shop drawings, submittals, samples, mockups, testing and other required contract deliverables
- Establish and maintain an overall critical path project construction schedule for all phases of work including owner supplied services and goods
- Submit an updated critical path project schedule monthly with each payment application
- Provide project recovery schedules whenever the critical path schedule indicates a 3 week or greater delay
- Coordinate and exercise regulatory control over all subcontractors and materialmen from mobilization through post construction
- Ensure materials furnished and the work performed are installed and completed in accordance with the contract documents, building codes, manufacturer and authorities having jurisdiction
- Schedule and coordinate all required inspections and testing procedures
- Assist in the delivery, installation, and final connections for all owner supplied furniture, fixtures, equipment and technology
- Maintain a record-keeping system to monitor and track the progress of the work to include correspondence, contracts, purchase orders, meeting minutes, daily reports, change order logs, submittal logs, RFI logs, progress schedules, jobsite manpower reports, inspections, material delivery shipment tickets, shop drawings, and others
- Chair in person bi-monthly and weekly owner architect contractor (OAC) meeting to review progress, open items, scheduling, and change management, meeting to be held in contractors site office
- Provide at OAC meetings, a two-week look ahead schedules for the project team's review
- Prepare contractor's monthly application for payment with sufficient detail and back up documentation as required for approval from owner's representative, owner, and architect
- Chair a "pencil review" meeting with the owner's representative and architect prior to submitting the contractor's monthly application for payment
- Submit final approved contractor's monthly application for payment as required electronically to Pinellas County
- Establish a contractor's schedule of values payment breakdown and a schedule of values breakdown for each subcontractor and materialmen prior to the first application for payment, submit to owner's representative for approval
- Include schedules of values for all subcontractors and materialmen included in the contractor's monthly application for payment
- Provide release of lien and or certified payment letters as required or requested with each progress payment
- Establish and submit on a quarterly basis, a detailed project progress report outlining the status of the project, summary of work completed during the last quarter, schedule compliance, budget compliance, contingency and allowance usage and balance, inspection and testing results, stored materials, and dated construction progress photos
- Manage all change orders proposed with verification of need, compliance with contract documents, supporting documentation, field conditions, cost and schedule impacts

- Present all fully vetted change requests to owner, architect and owner's representative for consideration
- Provide an owner's site office trailer for the exclusive use of Pinellas County, complete with electrical, HVAC, potable water, restroom, furniture and parking, size and timeframe of site office to be determined during contract negotiations
- Provide the project staff with Wi-Fi access on the construction site and inside the owner's site office trailer
- Provide site access controls and security measures as required to minimize theft and trespassing
- Provide daily cleanup and maintenance of the jobsite premises and surrounding areas to prevent accumulation of waste materials caused by operations under the contract documents and deliverables

3. Post Construction Services

- Schedule and conduct onsite training for all building systems, equipment and required maintenance with Pinellas County's Facility Management department prior to acceptance of Certificate of Occupancy
- Deliver to Facilities Management all attic stock, spare parts and materials required per construction documents
- Manage the completion of the architect's punch list in accordance with the approved and accepted punch-list schedule
- Prepare all contractor required documents for Certificate of Substantial Completion and Final Completion, procure or complete all other applicable governmental certificates for occupancy as required
- Assemble in an organized manner the contractor, subcontractor, and materialmen required contract document close-out records to include warrantees, operation manuals, training videos and manuals, testing reports, as-built drawings, and others
- Submit close-out documentation to the owner and architect for approval
- Submit final approved close-out documentation in digital format, transmitted to owner in a mutually acceptable manner
- Close out all contracts and purchase orders, resolve open claims and disputes for the final contract acceptance, provide owner's representative with documentation verifying contract close-outs
- Submit t contractor's final application for payment with supporting documentation only after all final contract deliverables, punch list, contract and owner issues are complete and approved

PART III: SUBMITTAL INSTRUCTIONS & FORMAT

Submittals must be uploaded utilizing OpenGov procurement website: https://secure.procurenow.com/portal/pinellasfl

a. Failure to comply could result in the submittal being rejected.

b. Submittals must be on the forms furnished. Submittals sent via email will not be considered.

A. MINIMUM QUALIFICATIONS

The following are the minimum requirements that Proposer must meet to be considered responsible to perform the specified Services. Proposer must submit sufficient

documentation to clearly demonstrate that Proposer meets or exceeds the following minimum qualification requirements:

1. Must be a State of Florida licensed General Contractor, as defined in Chapter 489 Florida Statutes
2. Must have an active General Contractor license registration with the State of Florida, Department of State, Division of Corporations
3. Must meet minimum insurance requirements
4. Must demonstrate prior construction management experience with completed projects of similar size and scope

Failure by any Proposer to meet the minimum requirements stated above shall result in Proposer being deemed nonresponsive and removed from further consideration. Minimum qualification requirements must be maintained throughout the duration of an awarded contract.

B. CONFLICT OF INTEREST

Proposer must certify that they presently have no interest and will acquire no interest, either directly or indirectly, which would conflict in any manner with the performance of required services as provided herein.

C. QUALIFICATION SUBMITTAL INSTRUCTIONS

Proposer must submit one (1) electronic PDF copy of the required information. It is highly recommended that Proposers follow the prescribed organization of the submittal:

1. RFQ submittals should be **tabbed and or indexed by section** to facilitate evaluation
2. RFQ Submittals must be a single PDF file containing responses to all questions including applicable organization charts, project examples, and team bios
3. Submitted Qualifications must be limited to 120 pages, excluding tabs

Submitted Qualifications should include the following components, including all attachments specified herein, as listed below:

Section 1: Qualifications Cover Page and Cover Letter

Proposer should complete and submit the Qualifications Cover Page, provided herein, and should also provide a 1–2-page cover letter describing the following:

- Full legal company name, including any fictitious name(s), Doing Business As (DBA) and Company type (i.e. Corporation, Partnership, Joint Venture, etc.)
- Physical street address and mailing address (if different), including any other location(s) which may perform portions of the Services
- Primary point of contact information (name, title, phone, email), and any secondary or supplemental point(s) of contact information
- Names and titles of principals, partners, or owners, as applicable
- Brief statement of company history (date of establishment, number of years in business, number of employees, etc.) and business philosophy
- Brief statement regarding the Proposer's interest in this project

Section 2: Company & Team Qualifications
Proposer should provide documentation to fully demonstrate the qualification, education, and abilities of key personnel for the Proposer, as well as any proposed subcontractors that will be performing services, if awarded. The required documentation should include, at a minimum:

Key Personnel – Identify all key personnel proposed to perform services, if awarded, including the role they are proposed to perform on this project.

Licenses/Certifications – Provide all current licenses and certifications applicable to this project, held by Proposer and key personnel who are proposed to participate in the services.

List of Proposed Subcontractors – Provide all subcontractors or suppliers proposed to perform any aspect of the services specified herein. Proposer should include all documentation to demonstrate the qualifications and capabilities of each proposed subcontractor or supplier, including but not limited to licenses, certifications, and other credentials. Include the address of all subcontractors and services to be provided.

Project Organization Chart–Provide a complete organization chart for the Proposer and all subcontractors demonstrating the relationship of resources as it pertains to this project.

Qualification Certification – Complete and submit Attachment "A" provided herein.

Claims, Liens, Litigation History – Complete and submit Attachment "B" provided herein.

Certificates of Insurance – Submit documentation to demonstrate evidence of current and valid insurance policies in at least the coverage limits as specified in Exhibit "A", or certification from a qualified insurance provider attesting to Proposer's ability to obtain the required coverages upon award.

3: Related Experience
Proposer must provide documentation to demonstrate all relevant firm and proposed team experience providing construction management services for comparable buildings (i.e. government and court buildings) within the past ten (10) years, similar in size, scope and cost as the services specified herein. The documentation must include a listing of all projects in planning, under construction or completed with Proposer as the lead firm, including project title, owner/agency, point of contact (name, title, phone, email), project award and completion dates, project cost (starting vs. final).

The County reserves the right to reach out to any agency to inquire about the Proposer's performance and responsibility of the Proposer, whether the agency is included in the list specified in this section.

Section 4: Approach to Services
The Proposer must describe its approach to completing the required services within the time frame objective provided herein, including all strategies and methods that will contribute to the successful accomplishment of the objective and project. The information included in this section, must include, but is not limited to the following:

- A brief outline of the project approach with identification of each main step or milestone in the process
- Examples of previous completed projects where a new or innovative approach was taken and the corresponding results or possible benefits for this project
- Examples of reports that would typically be made available (i.e., progress reports, draft plans etc.) as well as frequency of follow up reporting with the County
- Demonstration of the quality control elements and strategies utilized by the Proposer to mitigate impacts of subcontractors or other factors on the project
- Description of current proposed team workload and awarded projects occurring in the next 4 years

Section 5: Proposed Schedule
Proposer must provide a proposed overall construction schedule, based upon each phase of the project as specified herein demonstrating Proposer can deliver this project. Proposers are encouraged to provide additional information regarding opportunities to improve the 17 month construction delivery schedule.

Section 6: Administrative Information
Proposer should complete and submit all remaining Attachments, as provided herein, which are not required in a previous section.

PART IV: EVALUATION AND AWARD

A. DETERMINATION OF RESPONSIVENESS

Each submission will be evaluated for responsiveness to the qualification requirements provided herein. Any qualifications that are materially nonresponsive to the requirements of this RFQ shall be disqualified and removed from consideration prior to evaluation.

Pinellas County reserves the right to waive any minor formality or irregularity in any submitted qualifications. However, any missing information or documentation that is material to the purpose of the RFQ may not be waived as a minor formality.

B. EVALUATION OF QUALIFICATIONS

All responsive qualifications will be evaluated by the project team and or evaluation committee. Evaluation of the responsive qualifications will be in accordance with the evaluation criteria as provided herein. Evaluators may consider any evidence available regarding financial, technical, other qualifications and abilities of Proposer, including past performance.

C. EVALUATION CRITERIA AND RANKING

The evaluation committee will evaluate and rank Proposers from highest to lowest based upon the specific evaluation criteria listed below. Evaluations will be carried out in accordance with 287.055 Florida Statutes and 2-178 County Code.

Evaluation Criteria:

1. Company and staff qualifications
2. Related firm and proposed team experience with Government Buildings and Courts
3. Quality of subcontractors, materialmen and suppliers
4. Approach to construction, project management and staffing
5. References
6. Proposed schedule
7. Business Status, MBE & SBE
8. Business location serving project
9. Previously awarded work
10. Shortlist discussion and interview/presentation

D. SHORTLIST DISCUSSIONS & INTERVIEW/PRESENTATIONS

Upon evaluation of submitted qualifications, the evaluation committee will determine a shortlist of Proposers to participate in presentations, and may require interviews or presentations, in accordance with Florida Statute 287.055.

Given the expedited timeframe of this solicitation, the makeup of the presentations is provided herein for Proposers to familiarize themselves with expectations. The presentations with the shortlisted Proposers may consist of and not be limited to the following topics:

1. Discuss your firm and teams experience with similar projects comparable to the government offices and Court facility indicated in the RFQ documents and Campus Programming
2. How will your firm manage the pre-construction services regarding architects, engineers, and consultants to ensure the most cost effective, functional, and constructable design is delivered?
3. Can you complete all the pre-construction and construction phases as indicated in RFQ Part II, section B, in the indicated timeframe?
4. How will your firm mitigate impacts or delays to the project schedule during pre-construction and construction phases? Discuss your project plan regarding communications with the owner regarding the progress of design, consideration of options, decision making, and risk mitigation.

E. NEGOTIATIONS & AWARD

Upon evaluation and final ranking of qualifications and shortlist interview/presentations, a Notice of Intent will be issued, expressing intent to move forward. Pinellas County is under no obligation to award a contract as a result of this RFQ.

It is the intent of the County to enter into negotiations with the top ranked Proposer, provided no documentable justification is provided that would prohibit proceeding with the top ranked Proposer. If the County and the selected Proposer can reach an agreement for the required services, a contract will be initiated for approval. If the County and the selected Proposer are unable to reach an agreement, the County will cease negotiations with the top ranked Proposer and initiate negotiations with the next successively ranked Proposer with the intent of coming to an agreement. This process will continue until such time as an agreement can be reached, or the County, in its sole discretion, determines that

moving to a subsequent Proposer in the rankings does not serve the best interest of the County or the project.

F. PROTEST PROCEDURES

Protests will be carried out in accordance with Section 2-162 of County Code.

PART V: ATTACHMENTS

The required attachments that Proposers must complete, sign, have notarized and include as part of their submitted qualifications are provided herein on the following pages. The instructions provided above in Part III specify in which sections of the submitted qualifications the required attachments must be included.

PART VI: EXHIBITS

Exhibit "A": Insurance Requirements
Exhibit "B": Evaluation Criteria, Written & Oral Presentations
Exhibit "C": Pinellas County New Government Campus Programming
Exhibit "D": Icot Atlas Survey
Exhibit "E": Phase 1 & 2 Environmental
Exhibit "F": Traffic Study

PART V: ATTACHMENTS

COVER PAGE

SUBMIT ONE (1) ELECTRONIC PDF COPY TO:
Pinellas County Purchasing, https://secure.procurenow.com/portal/pinellasfl

FULL LEGAL NAME OF PROPOSER:
_____

MAILING ADDRESS:
_____

RFQ POINT OF CONTACT NAME & TITLE:

_____

_____

RFQ POC EMAIL ADDRESS:
_____

RFQ POC PHONE NUMBER:
_____

POC FOR INVITATION #1:
_____

NAME & TITLE:
_____

POC FOR INVITATION: #2
_____

EMAIL ADDRESS:
_____

DATE OF SUBMITTAL:
_____

ATTACHMENT A
QUALIFICATION CERTIFICATION

The Undersigned presents this Qualification Submittal to be considered as a Qualified Firm for RFQ NO: 25-0355-RFQ-CMAR Construction Manager at Risk for New Government Campus

A copy of the license(s) under which our firm is engaged in the business of contracting in the state of Florida is attached. This license was issued in accordance with provisions of Section 489.113, or 471.023 Florida Statutes, and is currently valid and in force.

It is further understood that qualification, if given, will be valid for the purpose of responding to the above solicitation, unless suspended or terminated by the governing authority.

The Undersigned authorizes and requests any public official, engineer, architect, Surety Company, bank depository, material or equipment manufacture or distributor or any person, firm or corporation to furnish all information requested by County, to verify statements given with this Qualification Submittal.

The Undersigned further authorizes the County to disclose, without any liability whatsoever, any and all information contained in the Qualification Submittal.

The Undersigned has not been disqualified by any public agency in Florida except as indicated below. (If none, insert: "N/A")

Full Legal Company Name:

_____

And Doing Business As (DBA)

This_____ day of _____, 2025

Attest: Approved:

By: _____ By: _____

Signature of Affiant Full Name and Title of Affiant

Sworn to (or affirmed) and subscribed before me by means of ☐ physical presence or ☐ online notarization, this _____day of _____, 2025 by Affiant, who is personally known to me or has produced as identification.

_____

Notary Public

My Commission Expires:

_____

ATTACHMENT B

CLAIMS, LIENS, LITIGATION HISTORY

(Complete and submit)

1. Within the past 7 years, has your organization filed suit or a formal claim against a project owner (as a prime or subconsultant) or been sued by or had a formal claim filed by an owner, subconsultant or supplier resulting from a contract dispute? Yes, _____ No_____ If yes, please attach additional sheet(s) to include:

Description of every action Captions of the Litigation or Arbitration

Amount at issue: _____

Name(s) of the attorneys representing all parties: _____

Amount actually recovered, if any: _____

Name(s) of the project owner(s)/manager(s) to include address and phone number: _____
_____

2. List all pending litigation and or arbitration.

_____

_____

_____

3. List and explain all litigation and arbitration within the past seven (7) years - pending, resolved, dismissed, etc.

_____

_____

_____

4. Within the past 7 years, please list all Liens, including Federal, State and Local, which have been filed against your Company. List in detail the type of Lien, date, amount and current status of each Lien.

_____

_____

ATTACHMENT B

CLAIMS, LIENS, LITIGATION HISTORY

(Complete and submit)

5. Have you ever abandoned a job, been terminated or had a performance/surety bond called to complete a job? Yes _____No _____If yes, please explain in detail:

_____

_____

_____

_____

_____

6. For all claims filed against your company within the past five (5) years, have all been resolved satisfactorily with final judgment in favor of your company within 90 days of the date the judgment became final? Yes _____No _____ If no, please explain why:

_____

_____

_____

7. List the status of all pending claims currently filed against your company:

_____

_____

_____

ATTACHMENT C

AFFIDAVIT OF SOLVENCY

STATE OF _____

COUNTY OF _____

PERTAINING TO THE SOLVENCY OF _____, being of lawful age and being duly sworn I, _____, as (president, duly authorized representative, etc.) hereby certify under penalty of perjury that:

1. I have reviewed and am familiar with the financial status of above stated entity.

2. The above stated entity possesses adequate capital in relation to its business operations or any contemplated or undertaken transaction to timely pay its debts and liabilities (including, but not limited to, unliquidated liabilities, unmatured liabilities and contingent liabilities) as they become absolute and due.

3. The above stated entity has not, nor intends to, incur any debts and/or liabilities beyond its ability to timely pay such debts and/or liabilities as they become due.

4. I fully understand failure to make truthful disclosure of any fact or item of information contained herein may result in denial of the application, revocation of the Certificate of Public Necessity if granted and/or other action authorized by law.

The undersigned has executed this Affidavit of Solvency, in his/her capacity as a duly authorized representative of the above stated entity, and not individually,

DATED this _____day of _____, 2025

_____
Signature of Affiant

_____
Printed Name & Title of Affiant

_____
Full Legal Name of Proposer

Sworn to (or affirmed) and subscribed before me by means of ☐ physical presence or ☐ online notarization, this day of _____, 2025 by Affiant, who is personally known to me or has produced _____as identification.

_____
Notary Public
My Commission Expires:
_____

ATTACHMENT D

AFFIDAVIT

STATE OF _____

COUNTY OF _____

At the time the Qualification is submitted, the Proposer will attach to his submittal a sworn statement. The sworn statement will be an affidavit in the following form, executed by an officer of the firm, association or corporation submitting the proposal and will be sworn to before a person who is authorized by law to administer oaths.

Before me, the undersigned authority, _____ ("Affiant") who, being duly sworn, deposes and says he or she is _____(Title) of _____ (Proposer) the Proposer submitting the attached proposal for the services covered by the RFQ documents for RFQ NO: 25-0355-RFQ-CMAR Construction Manager at Risk for New Government Campus.

The affiant further states that no more than one proposal for the above referenced project will be submitted from the individual, his firm or corporation under the same or different name and that such Proposer has no financial interest in the firm of another Proposer for the same work, that neither he, his firm, association nor corporation has either directly or indirectly entered into any agreement, participated in any collusion, or otherwise taken any action in restraint of free competitive bidding in connection with this firm's proposal on the above described project. Furthermore, neither the firm nor any of its officers are debarred from participating in public contract lettings in any other state.

DATED this _____day of _____, 2025

_____
Signature of Affiant

_____
Printed Name & Title of Affiant

_____
Full Legal Name of Proposer

Sworn to (or affirmed) and subscribed before me by means of ☐ physical presence or ☐ online notarization, this day of _____, 2025 by Affiant, who is personally known to me or has produced _____as identification.

_____

Notary Public
My Commission Expires:
_____

PROPOSER REFERENCES

The following information is required in order that your proposal may be reviewed and properly evaluated:
COMPANY NAME:
_____
LENGTH OF TIME COMPANY HAS BEEN IN BUSINESS:
_____
BUSINESS ADDRESS:
_____
HOW LONG IN PRESENT LOCATION:
_____
TELEPHONE NUMBER:
_____
FAX NUMBER:
_____
TOTAL NUMBER OF CURRENT EMPLOYEES: _____ FULL TIME _____ PART TIME
NUMBER OF EMPLOYEES YOU PLAN TO USE TO SERVICE THIS CONTRACT: _____
All references will be contacted by a County Designee via email, fax or phone call to obtain answers to questions, as applicable before an evaluation decision is made.
Proposers must have experience in work of the same or similar nature and must provide references that will satisfy the County. Proposer must furnish a reference list of at least four (4) customers for whom they have performed similar services.
Either local commercial or governmental reference(s) (Pinellas County Government references will not be accepted) that you have previously performed similar contract services for:

1.	2.
COMPANY:	COMPANY:
ADDRESS:	ADDRESS:
TELEPHONE/FAX:	TELEPHONE/FAX:
CONTACT:	CONTACT:
CONTACT EMAIL:	CONTACT EMAIL:
COMPANY EMAIL ADDRESS:	COMPANY EMAIL ADDRESS:
3.	4.
COMPANY:	COMPANY:
ADDRESS:	ADDRESS:
TELEPHONE/FAX:	TELEPHONE/FAX:
CONTACT:	CONTACT:
CONTACT EMAIL:	CONTACT EMAIL:
COMPANY EMAIL ADDRESS:	COMPANY EMAIL ADDRESS:

INFORMATION PACKAGE

Request for Qualifications for Professional Services as Governed by Florida Statute 287.055:

1. "Professional services" is defined as those services within the scope of the practice of architecture, professional engineering, landscape architecture, or registered surveying and mapping, as defined by the laws of the state, or those performed by any architect, professional engineer, landscape architect, or registered surveyor and mapper in connection with his or her professional employment or practice.

2. An award may not be issued without proof that your firm is registered with the Florida Division of Corporations, as per Florida Statute §607.1501 www.flsenate.gov/Laws/Statutes/2011/607.1501.

3. A foreign corporation (foreign to the State of Florida) may not transact business in this state until it obtains a certificate of authority from the Department of State. Please visit dos.myflorida.com/sunbiz/ for this information on how to become registered.

W-9 REQUEST FOR TAXPAYER ID NUMBER AND CERTIFICATION

*Instructions to form W-9 available upon request

The Proposer must complete and submit to the County Form W-9 available: Through the following link:

www.irs.gov/forms-pubs/about-form-w-9

Section 119.071(5), Florida Statutes Notice:

Your Tax Identification Number (which for individuals is your social security number) is collected on Form W9 for use in filing information returns with the IRS as described more fully below. Collection of the Internal Revenue Code (26 U.S.C § 6109).

Privacy Act Notice:

Section 6109 of the Internal Revenue Code requires you to provide your correct TIN to persons who must file information returns with the IRS to report interest, dividends, and certain other income paid to you, mortgage interest you paid, the acquisition or abandonment of secured property, cancellation of debt, or contributions you made to an IRA, or Archer MSA or HAS. The IRS may also provide this information to the Department of Justice for civil and criminal litigation, and to cities, states, and District of Columbia, and U.S. possessions to carry out their tax laws. We may also disclose this information to other countries under the tax treaty, to federal and state agencies to enforce federal nontax criminal laws, or to federal law enforcement and intelligence agencies to combat terrorism.

You must provide your TIN whether or not you are required to file a tax return. Payers must generally withhold 28% of taxable interest, dividend, and certain other payments to a payee who does not give a TIN to a payer.

ADDENDUM

PLEASE ACKNOWLEDGE RECEIPT OF ADDENDA FOR THIS SOLICITATION BY SIGNING AND DATING BELOW:

ADDENDA NO.	SIGNATURE/PRINTED NAME	DATE RECEIVED

Note: Prior to submitting the response to this solicitation, it is the responsibility of the firm submitting a response to confirm if any addenda have been issued. If such document(s) have been issued, acknowledge receipt by signature and date in section above. Failure to do so may result in response being considered non-responsive or result in lowering the rating of a firm's proposal.

Information regarding addenda issued is available on the OpenGov website, https://secure.procurenow.com/portal/pinellasfl, listed under the bid attachments.

E-VERIFY AFFIDAVIT

I hereby certify that _____ [insert Proposer company name] does not employ, contract with, or subcontract with an unauthorized alien, and is otherwise in full compliance with Section 448.095, Florida Statutes.

All employees hired on or after January 1, 2021 have had their work authorization status verified through the E-Verify system.

A true and correct copy of _____ [insert Proposer company name] proof of registration in the E-Verify system is attached to this Affidavit.

Signature:_____

Print Name:_____

Date:_____

Federal Work Authorization User Identification No.:_____

Name of Pinellas County Contract and Contract No.:_____

STATE OF FLORIDA COUNTY OF _____

The foregoing instrument was acknowledged before me by means of 1) physical presence __ or 2) online notarization ___, this _____ (date) by _____ (name of officer or agent, title of officer or agent) of _____ (name of Proposer company acknowledging), a _____ (state or place of incorporation) corporation, on behalf of the corporation. He/she is personally known to me or has produced _____ (type of identification) as identification.

[Notary Seal]

Notary Public:_____

Name typed, printed, or stamped:_____

My Commission Expires:_____

SMALL BUSINESS ENTERPRISE (SBE) STATUS FORM

1. There is a maximum of 100 points available under this section, which will be awarded as follows:
   a. If the prime firm is certified as a Pinellas County SBE, 100 points will be awarded.
   b. If the prime firm utilizes 1 certified Pinellas County SBE as sub-consultant, 50 points will be awarded.
   c. If the prime firm utilizes more than 1 certified Pinellas County SBE, as sub-consultant, 75 points will be awarded.
   d. If the prime firm nor any of its sub-consultants are not certified as a Pinellas County SBE, 0% of the points available will be awarded.
2. Proof of certification for each firm claiming Pinellas County SBE status should be included in the submittal.

	PINELLAS COUNTY CERTIFIED SBE	
PRIME FIRM	**Yes**	**No**
1.		

	PINELLAS COUNTY CERTIFIED SBE	
SUB-CONSULTANT(S):	**Yes**	**No**
1.		
2.		
3.		
4.		
5.		

I certify that the information included in this Form is true and complete to the best of my knowledge and belief. I further understand and agree points awarded to this section will be based on the information provided and that this Form will become a part of my contract with Pinellas County.

Name and Title of Authorized Representative: _____

Signature: _____

FOR PINELLAS COUNTY USE ONLY				
MAXIMUM AVAILABLE POINTS	**AWARDED POINTS**			
100	☐ *100 Points (Prime Firm is Pinellas County SBE)*	☐ *75 Points (More than 1 sub consultant is Pinellas County SBE)*	☐ *50 Points (Only 1 sub consultant is Pinellas County SBE)*	☐ *0 Does not meet criteria requirements*

PART VI: EXHIBITS

EXHIBIT "A"
Insurance Requirements

PHASE 1 INSURANCE REQUIREMENTS - DESIGN SERVICES

The Construction Manager at Risk must provide a certificate of insurance and endorsement in accordance with the insurance requirements listed below, prior to recommendation for award. The Construction Manager at Risk shall obtain and maintain, and require any subcontractor to obtain and maintain, at all times during its performance of the Agreement in Phase 1 insurance of the types and in the amounts set forth. For projects with a Completed Operations exposure, Construction Manager at Risk shall maintain coverage and provide evidence of insurance for 2 years beyond final acceptance. All insurance policies shall be from responsible companies duly authorized to do business in the State of Florida and have an AM Best rating of

A. VIII or better.

a) Submittals should include the Construction Manager at Risk's current Certificate(s) of Insurance in accordance with the insurance requirements listed below. If Construction Manager at Risk does not currently meet insurance requirements, Construction Manager at Risk shall also include verification from their broker or agent that any required insurance not provided at that time of submittal will be in place prior to the award of contract. Upon selection of the Construction Manager at Risk for award, the selected Construction Manager at Risk shall email certificate that is compliant with the insurance requirements. If the certificate received is compliant certificate no further action may be necessary. The Certificate(s) of Insurance shall be signed by authorized representatives of the insurance companies shown on the Certificate(s). **The Certificate holder section shall indicate Pinellas County, a Political Subdivision of the State of Florida, 400 S Fort Harrison Ave, Clearwater, FL 33756. Pinellas County, a Political Subdivision of the State of Florida shall be named as an Additional Insured for General Liability. A Waiver of Subrogation for Workers Compensation shall be provided if Workers Compensation coverage is a requirement.** Approval by the County of any Certificate(s) of Insurance does not constitute verification by the County that the insurance requirements have been satisfied or that the insurance policy shown on the Certificate(s) of Insurance is in compliance with the requirements of the Agreement. County reserves the right to require a certified copy of the entire insurance policy, including endorsement(s), at any time during the RFQ and/or contract period.

b) If any insurance provided pursuant to the Agreement expires or cancels prior to the completion of the work you will be notified by CTrax.. Upon notification, renewal certificate(s) of Insurance and endorsement(s) should be furnished to Pinellas County Risk Management at InsuranceCerts@pinellascounty.org and to CTrax c/o JDI Data at PinellasSupport@jdidata.com by the Construction Manager at Risk or their agent prior to the expiration date.

1) The Construction Manager at Risk shall also notify the County within seventy-two (72) hours after receipt, of any notices of expiration, cancellation, nonrenewal or adverse material change in coverage received by said Construction Manager at Risk from its insurer. Notice shall be given by email to Pinellas County Risk Management at InsuranceCerts@pinellascounty.org. Nothing contained herein shall absolve Construction Manager at Risk of this requirement to provide notice.

2) Should the Construction Manager at Risk, at any time, not maintain the insurance coverages required herein, the County may terminate the Agreement.

c) If subcontracting is allowed under Phase 1 of RFQ, the Prime Construction Manager at Risk shall obtain and maintain, at all times during its performance of the Agreement, insurance of the types and in the amounts set forth; and require any subcontractors to obtain and maintain, at all times during its performance of the Agreement, insurance limits as it may apply to the portion of the Work performed by the subcontractor; but in no event will the insurance limits be less than $500,000 for Workers' Compensation/Employers' Liability, and $1,000,000 for General Liability and Auto Liability if required below. All subcontracts between the Construction Manager at Risk and its subcontractor shall be in writing and are subject to the County's prior written approval. Further, all subcontracts shall;

1) Require each subcontractor to be bound to the Construction Manager at Risk to the same extent the Construction Manager at Risk is bound to the County by the terms of the Contract Documents, as those terms may apply to the portion of the Work to be performed by the subcontractor;

2) Provide for the assignment of the subcontracts from the Construction Manager at Risk to the County at the election of Owner upon termination of the Contract;

3) Provide that County will be an additional indemnified party of the subcontract;

4) Provide that the County will be an additional insured on all insurance policies required to be provided by the subcontractor except workers compensation and professional liability;

5) Provide a waiver of subrogation in favor of the County and other insurance terms and/or conditions as outlined below;

6) Assign all warranties directly to the County;

7) Identify the County as an intended third-party beneficiary of the subcontract. The Construction Manager at Risk shall make available to each proposed subcontractor, prior to the execution of the subcontract, copies of the Contract Documents to which the subcontractor will be bound by this Exhibit A and identify to the subcontractor any terms and conditions of the proposed subcontract which may be at variance with the Contract Documents.

ci) Each insurance policy and/or certificate shall include the following terms and/or conditions:

1) The Named Insured on the Certificate of Insurance and insurance policy must match the entity's name that responded to the solicitation and/or is signing the agreement with the County.

2) Companies issuing the insurance policy, or policies, shall have no recourse against County for payment of premiums or assessments for any deductibles which all are at the sole responsibility and risk of Construction Manager at Risk.

3) The term "County" or "Pinellas County" shall include all Authorities, Boards, Bureaus, Commissions, Divisions, Departments and Constitutional offices of County and individual members, employees thereof in their official capacities, and/or while acting on behalf of Pinellas County.

4) All policies shall be written on a primary, non-contributory basis.

e) The minimum insurance requirements and limits for this Agreement, which shall remain in effect throughout its duration and for two (2) years beyond final acceptance for projects with a Completed Operations exposure, are as follows:

1) **Workers' Compensation Insurance** Worker's Compensation Insurance is required if required pursuant to Florida law. If, pursuant to Florida law, Worker's Compensation Insurance is required, employer's liability, also known as Worker's Compensation Part B, is also required in the amounts set forth herein.

Limits

Employers' Liability Limits	Florida Statutory
Per Employee	$ 500,000
Per Employee Disease	$ 500,000
Policy Limit Disease	$ 500,000

If Vendor/Contractor is not required by Florida law, to carry Workers Compensation Insurance in order to perform the requirements of this Agreement, County Waiver Form for workers compensation must be executed, submitted, and accepted by Risk Management. Failure to obtain required Worker's Compensation Insurance without submitting and receiving a waiver from Risk Management constitutes a material breach of this Agreement.

2) **Commercial General Liability Insurance** including, but not limited to, Independent Vendor, Contractual Liability Premises/Operations, Products/Completed Operations, and Personal Injury.

Limits

Combined Single Limit Per Occurrence	$ 1,000,000
Products/Completed Operations Aggregate	$ 2,000,000
Personal Injury and Advertising Injury	$ 1,000,000
General Aggregate	$ 2,000,000

3) **Pollution Legal/Environmental Legal Liability Insurance** for pollution losses arising from all services performed to comply with this contract. Coverage shall apply to sudden and gradual pollution conditions including the discharge, dispersal, release or escape of smoke, vapors, soot, fumes, acids, alkalis, toxic chemicals, liquids or gases, waste materials or other irritants, contaminants or pollutants into or upon land, the atmosphere or any watercourse or body of water, which results in Bodily Injury or Property Damage. If policy is written on a Claims Made form, a retroactive date is required, and coverage must be maintained for 3 years after completion of contract or "tail coverage must be purchased. Coverage should include and be for the at least the minimum limits listed below:

a. Bodily injury, sickness, disease, mental anguish or shock sustained by any person, including death; property damage including physical injury to or destruction of tangible property including the resulting loss of use thereof, cleanup costs, and the loss of use of tangible property that has not been physically injured or destroyed.

b. Defense including costs, charges and expenses incurred in the investigation, adjustment or defense of claims for such compensation damages.

c. Cost of Cleanup/Remediation.

Limits

Per Claim or Occurrence	$ 1,000,000
General Aggregate	$ 1,000,000

For acceptance of Pollution Legal/Environmental Legal Liability coverage included within another policy coverage required herein, a statement notifying the certificate holder must be included on the certificate of insurance and the total amount of said coverage per occurrence must be greater than or equal to the amount of Pollution Legal/Environmental Legal Liability and other coverage combined.

4) **Professional Liability (Errors and Omissions) Insurance** with at least minimum limits as follows. If "claims made" coverage is provided, "tail coverage" extending three (3) years beyond completion and acceptance of the project with proof of "tail coverage" to be submitted with the invoice for final payment. In lieu of "tail coverage", Proposer may submit annually to the County, for a three (3) year period, a current certificate of insurance providing "claims made" insurance with prior acts coverage in force with a retroactive date no later than commencement date of this contract.

Limits

Each Occurrence or Claim	$ 15,000,000
General Aggregate	$ 15,000,000

For acceptance of Professional Liability coverage included within another policy required herein, a statement notifying the certificate holder must be included on the certificate of insurance and the total amount of said coverage per occurrence must be greater than or equal to the amount of Professional Liability and other coverage combined.

5) **Property Insurance** Vendor will be responsible for all damage to its own property, equipment and/or materials.

PHASE 2 INSURANCE REQUIREMENTS - CONSTRUCTION SERVICES

The Construction Manager at Risk must provide a certificate of insurance and endorsement in accordance with the insurance requirements listed below, prior to recommendation for award. The Construction Manager at Risk shall obtain and maintain, and require any subcontractor to obtain and maintain, at all times during its performance of the Agreement in Phase 2 insurance of the types and in the amounts set forth. For projects with a Completed Operations exposure, Construction Manager at Risk shall maintain coverage and provide evidence of insurance for 2 years beyond final acceptance. All insurance policies shall be from responsible companies duly authorized to do business in the State of Florida and have an AM Best rating of A- VIII or better.

a) Submittals should include the Construction Manager at Risk's current Certificate(s) of Insurance in accordance with the insurance requirements listed below. If Construction Manager at Risk does not currently meet insurance requirements, Construction Manager at Risk shall also include verification from their broker or agent that any required insurance not provided at that time of submittal will be in place prior to the award of contract. Upon selection of the Construction Manager at Risk for award, the selected Construction Manager at Risk shall email certificate that is compliant with the insurance requirements. If the certificate received is compliant certificate no further action may be necessary. The Certificate(s) of Insurance shall be signed by authorized representatives of the insurance companies shown on the Certificate(s). **The Certificate holder section shall indicate Pinellas County, a Subdivision of the State of Florida, 400 S Fort Harrison Ave, Clearwater, FL 33756. Pinellas County shall be named as an Additional Insured for General Liability. A Waiver of Subrogation for Workers Compensation shall be provided if Workers Compensation coverage is a requirement.**

b) Approval by the County of any Certificate(s) of Insurance does not constitute verification by the County that the insurance requirements have been satisfied or that the insurance policy shown on the Certificate(s) of Insurance is in compliance with the requirements of the Agreement. County reserves the right to require a certified copy of the entire insurance policy, including endorsement(s), at any time during the RFQ and/or contract period.

c) If any insurance provided pursuant to the Agreement expires or cancels prior to the completion of the work you will be notified by CTrax.. Upon notification, renewal certificate(s) of Insurance and endorsement(s) should be furnished to Pinellas County Risk Management at InsuranceCerts@pinellascounty.org and to CTrax c/o JD Data at PinellasSupport@jdidata.com by the Construction Manager at Risk or their agent prior to the expiration date.

    1) The Construction Manager at Risk shall also notify the County within 72 hours after receipt, of any notices of expiration, cancellation, non renewal or adverse material change in coverage received by said Construction Manager at Risk from its insurer. Notice shall be given by email to Pinellas County Risk Management at InsuranceCerts@pinellascounty.org. Nothing contained herein shall absolve Construction Manager at Risk of this requirement to provide notice.

    2) Should the Construction Manager at Risk, at any time, not maintain the insurance coverages required herein, the County may terminate the Agreement.

d) If subcontracting is allowed under Phase 2 of RFQ, the Prime Construction Manager at Risk shall obtain and maintain, at all times during its performance of the Agreement, insurance of the types and in the amounts set forth; and require any subcontractors to obtain and maintain, at all times during its performance of the Agreement, insurance limits as it may apply to the portion of the Work performed by the subcontractor; but in no event will the insurance limits be less than $500,000 for Workers' Compensation/Employers' Liability, and $1,000,000 for General Liability and Auto Liability if required below.

All subcontracts between the Construction Manager at Risk and its subcontractor shall be in writing and are subject to the County's prior written approval. Further, all subcontracts shall

1) Require each subcontractor to be bound to the Construction Manager at Risk to the same extent the Construction Manager at Risk is bound to the County by the terms of the Contract Documents, as those terms may apply to the portion of the Work to be performed by the subcontractor;

2) Provide for the assignment of the subcontracts from the Construction Manager at Risk to the County at the election of Owner upon termination of the Contract;

3) Provide that County will be an additional indemnified party of the subcontract;

4) Provide that the County will be an additional insured on all insurance policies required to be provided by the subcontractor except workers compensation and professional liability;

5) Provide a waiver of subrogation in favor of the County and other insurance terms and/or conditions as outlined below;

6) Assign all warranties directly to the County.

7) Identify the County as an intended third-party beneficiary of the subcontract. The Construction Manager at Risk shall make available to each proposed subcontractor, prior to the execution of the subcontract, copies of the Contract Documents to which the subcontractor will be bound by this Exhibit A and identify to the subcontractor any terms and conditions of the proposed subcontract which may be at variance with the Contract Documents.

e) Each insurance policy and/or certificate shall include the following terms and/or conditions:

1) The Named Insured on the Certificate of Insurance and insurance policy must match the entity's name that responded to the solicitation and/or is signing the agreement with the County.

2) Companies issuing the insurance policy, or policies, shall have no recourse against County for payment of premiums or assessments for any deductibles which all are at the sole responsibility and risk of Construction Manager at Risk.

3) The term "County" or "Pinellas County" shall include all Authorities, Boards, Bureaus, Commissions, Divisions, Departments and Constitutional offices of County and individual members, employees thereof in their official capacities, and/or while acting on behalf of Pinellas County.

f) The minimum insurance requirements and limits for this Agreement, which shall remain in effect throughout its duration and for two (2) years beyond final acceptance for projects with a Completed Operations exposure, are as follows:

1) <u>Workers' Compensation Insurance</u> Worker's Compensation Insurance is required if required pursuant to Florida law. If, pursuant to Florida law, Worker's Compensation Insurance is required, employer's liability, also known as Worker's Compensation Part B, is also required in the amounts set forth herein.

Limits

Employers' Liability Limits Florida Statutory

Per Employee	$ 500,000
Per Employee Disease	$ 500,000
Policy Limit Disease	$ 500,000

If Vendor/Contractor is not required by Florida law, to carry Workers Compensation Insurance in order to perform the requirements of this Agreement, County Waiver Form for workers compensation must be executed, submitted, and accepted by Risk Management. Failure to obtain required Worker's Compensation Insurance without submitting and receiving a waiver from Risk Management constitutes a material breach of this Agreement.

2) **Commercial General Liability Insurance** including, but not limited to, Independent Vendor, Contractual Liability Premises/Operations, Products/Completed Operations, and Personal Injury. No explosion, collapse, underground damage, crane or boom weight exclusions.

Limits

Combined Single Limit Per Occurrence	$ 1,000,000
Products/Completed Operations Aggregate	$ 2,000,000
Personal Injury and Advertising Injury	$ 1,000,000
General Aggregate	$ 2,000,000

3) **Business Automobile or Trucker's/Garage Liability Insurance** covering owned, hired, and non- owned vehicles. If the Consultant does not own any vehicles, then evidence of Hired and Non-owned coverage is sufficient. Coverage shall be on an "occurrence" basis, such insurance to include coverage for loading and unloading hazards, unless Consultant can show that this coverage exists under the Commercial General Liability policy.

Limit

Combined Single Limit Per Accident	$1,000,000

4) **Excess or Umbrella Liability Insurance** excess of the primary coverage required, in paragraphs (1), (2), and (3) above. No explosion, collapse, underground damage, crane or boom weight exclusions.

Limits

Each Occurrence	$ 20,000,000
General Aggregate	$ 20,000,000

5) **Pollution Legal/Environmental Legal Liability Insurance** for pollution losses arising from all services performed to comply with this contract. Coverage shall apply to sudden and gradual pollution conditions including the discharge, dispersal, release or escape of smoke, vapors, soot, fumes, acids, alkalis, toxic chemicals, liquids or gases, waste materials or other irritants, contaminants or pollutants into or upon land, the atmosphere or any watercourse or body of water, which results in Bodily Injury or Property Damage. If policy is written on a Claims Made form, a retroactive date is required, and coverage must be maintained for 3 years after completion of contract or "tail coverage must be purchased. Coverage should include and be for the at least the minimum limits listed below:

   a. Bodily injury, sickness, disease, mental anguish or shock sustained by any person, including death; property damage including physical injury to or destruction of tangible property including the resulting loss of use thereof, cleanup costs, and the loss of use of tangible property that has not been physically injured or destroyed.

   b. Defense including costs, charges and expenses incurred in the investigation, adjustment or defense of claims for such compensation damages.

   c. Cost of Cleanup/Remediation.

Limits

Per Claim or Occurrence	$ 2,000,000
General Aggregate	$ 2,000,000

For acceptance of Pollution Legal/Environmental Legal Liability coverage included within another policy coverage required herein, a statement notifying the certificate holder must be included on the certificate of insurance and the total amount of said coverage per occurrence must be greater than or equal to the amount of Pollution Legal/Environmental Legal Liability and other coverage combined.

6) **Professional Liability (Errors and Omissions) Insurance** with at least minimum limits as follows. If "claims made" coverage is provided, "tail coverage" extending three (3) years beyond completion and acceptance of the project with proof of "tail coverage" to be submitted with the invoice for final payment. In lieu of "tail coverage", Proposer may submit annually to the County, for a three (3) year period, a current certificate of insurance providing "claims made" insurance with prior acts coverage in force with a retroactive date no later than commencement date of this contract.

Limits

Each Occurrence or Claim	$ 10,000,000
General Aggregate	$ 10,000,000

For acceptance of Professional Liability coverage included within another policy required herein, a statement notifying the certificate holder must be included on the certificate of insurance and the total amount of said coverage per occurrence must be greater than or equal to the amount of Professional Liability and other coverage combined.

7) **Builders Risk/Installation Floater Insurance** County property shall be covered by proof of a Builders Risk policy and/or Installation Floater policy covering the interests of Pinellas County property until final acceptance of building or of installed equipment is granted and coverage period shall include testing. Coverage shall be maintained for the entire time the property and/or equipment is in the Proposer's care, custody, and/or control, including onsite and offsite storage and transit. Limit and valuation shall be replacement cost. If the Proposer delivers materials and/or equipment and loads same using a crane, then no crane, boom, jig, or weight exclusion shall apply. Proposer's property, installation floater, builders risk, if required, and/or equipment policy shall contain a waiver of subrogation in favor of the County. All deductibles will be the responsibility of the Proposer unless County agrees in writing. Builders Risk policies shall be written in the name of the County, the contractor and all subcontractors as their interests may appear. Installation and/or Equipment policies must name the County as a Loss Payee.

Limit Guaranteed Maximum Price

8) **Property Insurance** Vendor will be responsible for all damage to its own property, equipment and/or materials.

EXHIBIT "B"
Evaluation Criteria, Written Proposal

Pinellas County New Campus

Evaluation Criteria for Written Proposals, RFP #25-0355-CMAR

Scored by:

1	Approach	Potential Points	Firm #1	Firm #2	Firm #3
	Ability of Firm and its Professional Personnel, Willingness and Ability to Meet Schedule and Budget Based on Current and Projected Workload.				
1.1	**Firm -** overall qualifications and experience with construction management at risk projects and Guaranteed Maximum Price contracts	75			
1.2	**Project Team -** overall qualifications of the project team as proposed	75			
1.3	**Fit -** appropriateness of the construction firm's organization and project team proposed as it relates to Pinellas County and the New Government Campus build	75			
1.4	**Resources** - senior management & professional level resources available to provide services and resolve issues	20			
1.5	**Resources** - proposal includes staffing disciplines and expertise required to complete pre-construction services, construction management services, sourcing, pricing, contracting, and coordination with design and engineering consultants	20			
1.6	**Management** - project management team is uniquely qualified to provide the described services	20			
1.7	**Workload -** proposal includes an evaluation of the firms workload commitments, indicates an ability to complete services on schedule with adequate staffing, and provides for additional staffing resources in the event of need or unforeseen circumstances	40			
1.8	**Project Controls -** evaluation of the firm's overall approach to controlling the project, utilization of technology, construction software, and scheduling tools to manage subcontractors, project costs, quality control, document control, change management, overruns and project delays	20			
1.9	**Approach -** evaluation of the firm's approach, appropriateness of means and methods, staffing, schedule logic, subcontractors, vendors, and consultants proposed to complete the scope of work as outlined in the RFP	20			
1.10	**Deliverables -** evaluation of firms commitment to meet deliverables dates, schedule and budget goals	35			
	Approach Total	**400**	**0**	**0**	**0**

2	Firm Experience		Firm #1	Firm #2	Firm #3
	Firm Experience with Projects of Similar Size and Past Performance				
2.1	**Experience -** firm provided relevant construction management experience with projects of similar size, complexity, type and scope as outlined in the RFP	75			
2.2	**Recent Experience -** firm provided recent (within the past ten years) experience with projects of similar size, complexity, type and scope as outlined in the RFP	75			
2.3	**References** - firm provided references from previously completed similar sized projects including project details for scope and size, schedule, awards, contract type, and client contacts	40			
2.4	**Pinellas -** experience pertaining to specific Pinellas County projects both past and present	30			
2.5	**Scope -** firm's proposal acknowledges the scope of work as outlined in the RFP and acknowledged the requirement to assist in owner supplied goods, services, consultants and installations as typically required for a project of similar size and complexity	90			
2.6	**Concept -** firm acknowledges in the proposal an understanding of the overall project goals, constraints, and timelines for the project including the scope of work which may include but is not limited to: additional studies performed by consultants that may affect the project and key design elements plus project impacts resulting from community input	90			
	Experience Total	**400**	**0**	**0**	**0**

EXHIBIT "B"
Evaluation Criteria, Written Proposal

3	Awarded Work		0	0	0
	Volume of Work Previously Awarded by Pinellas County during the 2 previous fiscal years (pre-populated by Purchasing Department)				
3.1	$0 - $200,000 – 5% of points available	50			
3.2	$200,001 - $400,000 – 4% of points available	40			
3.3	$400,001 – $600,000 – 3% of points available	30			
3.4	$600,001- $800,000 – 2% of points available	20			
3.5	$800,001 - $1,000,000 – 1% of points available	10			
3.6	Over $1,000,000 – 0% of points available	0			
	Awarded Work Total	**50**	**0**	**0**	**0**

4	Business Status		Firm #1	Firm #2	Firm #3
	Minority business status as designated by the State of Florida (pre-populated by Purchasing Department)				
4.1	Yes = 2.5% of total evaluated points	25			
4.2	No = 0% of total evaluated points	0			
	Business Status Total	**25**	**0**	**0**	**0**

5	Small Business Enterprise		Firm #1	Firm #2	Firm #3
	SBE status as designated by Pinellas County (pre-populated by Purchasing Department)				
5.1	Prime is certified SBE = 100 evaluated points	100			
5.2	Prime utilizes 2 or more certified SBE subconsultant = 75 evaluated points	75			
5.3	Prime utilizes 1 certified SBE subconsultant = 50 evaluated points	50			
5.4	Prime utilizes 0 certified SBE entities = 0 evaluated points	0			
	SBE Total	**100**	0	0	0

6	Location		Firm #1	Firm #2	Firm #3
	Firm has an established office located in Pinellas, Manatee, Hillsborough or Pasco counties (pre-populated by Purchasing Department)				
6.1	Yes = 25 evaluated points	25			
6.2	No = 0 evaluated points	0			
	Location Points	**25**	0	0	0

7	Written Proposal Totals	Potential Points	Firm #1	Firm #2	Firm #3
7.1	**Totals**	**1000**	**0**	**0**	**0**

EXHIBIT "B"

Evaluation Criteria, Oral Presentation

Pinellas County New Campus

Evaluation Criteria for Oral Presentations, RFP #25-0355-CMAR

Scored by:

1	Project	Potential Points	Firm #1	Firm #2	Firm #3
	Understanding of Project and Firm Qualifications				
1.1	**Firm -** demonstrates relevant project experience, expertise in construction management and the services & staffing requirements to complete all phases of pre-construction, construction management services, and post construction services	100			
1.2	**Firm** - demonstrates a clear understanding of the project goals and key deliverables as detailed in the RFP	50			
1.3	**Firm -** demonstrates a clear understanding of the project scope, complexity, constraints and unknowns	50			
1.4	**Firm -** demonstrates a clear understanding and impacts of the completed reports including Campus Programming, Traffic, Survey, and Environmental	50			
1.5	**Firm -** acknowledges that the scope of work services include the participation in presentations, meetings and working sessions with Pinellas staff, Commissioners, other municipalities, FDOT, PSTA, Forward Pinellas, Creative Pinellas, along with other stakeholders and authorities having jurisdiction	50			
1.6	**Management -** firm proposed a team of qualified and experienced in house construction management professionals to be assigned to the project full time from award to final completion	75			
1.7	**Management -** firm identified an overall project representative (Project Executive or similar) to serve as the single point of contact for Pinellas County, the project team and the owner's representative as it relates to all construction management services, project updates, correspondence, meetings, presentations, and contract management oversight	75			
1.8	**Management -** firm proposed a team of qualified subcontractors, materialmen, and vendors that are locally based, qualified for the scope of work as defined in the RFP, and have teamed with the firm on similar size projects	50			
	Project Total	**500**	**0**	**0**	**0**

2	Schedule & Budget		Firm #1	Firm #2	Firm #3
	Ability to Provide Required Services Within the Schedule and Budget				
2.1	**Schedule -** firm demonstrates a clear understanding of the projected schedule as outlined in the RFP	100			
2.2	**Schedule -** firm demonstrated experience and provided examples of a project scheduling, scheduling tools and software, and the management staff assigned to track and schedule construction progress	50			
2.3	**Firm -** demonstrates a clear understanding of the not to exceed budget as communicated	100			
2.4	**Firm -** provided real examples of cost & quality control practices, scope verifications, and value engineering tools utilized to control cost overruns during pre-construction and construction phases	50			
	Schedule & Budget Totals	**300**	**0**	**0**	**0**

3	Approach		Firm #1	Firm #2	Firm #3
	Managerial Methods used to Plan, Design and Administer the Project				
3.1	**Approach -** evaluation of the overall project approach by the firm, the appropriateness of staffing levels and expertise, the means and methods proposed, and the ability to guide the project through pre-construction, construction and post construction	100			
3.2	**Fit -** appropriateness of the construction management's firm and project team proposed as it relates to Pinellas County and the New Government Campus build	100			
	Approach Total	**200**	**0**	**0**	**0**

4	Oral Presentation Totals	Potential Points	Firm #1	Firm #2	Firm #3
4.1	**Oral Totals**	**1,000**	**0**	**0**	**0**

EXHIBIT "C"

Pinellas County New Campus Programming

SEE ATTACHED PDF

EXHIBIT "D"

Icot Site Survey

SEE ATTACHED PDF

EXHIBIT "E"

Phase 1 and 2 Environmental Study

SEE ATTACHED PDF

EXHIBIT "F"

Traffic Study

SEE ATTACHED PDF

EXHIBITS C, D, E, AND F ARE ON THE FOLLOWING PAGES

EXHIBIT C

Pinellas County

Campus Consolidation Program Update

January 2025

Gensler CBRE Pinellas County

Contents

01 | Executive Summary

02 | Stacking Diagrams

03 | Program Summary

04 | Entry User Journey

05 | Site Scenario Take-Aways

06 | Program

01 | Executive Summary

01 Executive Summary | Consolidation Drivers

Three drivers for consolidation emerged through the programming validation. These drivers remain at the core of the consolidation and essential to its success.

CONSTITUENT SERVICE DELIVERY

A ONE STOP SHOP APPROACH TO SERVICES

The customer experience improves when customers can address multiple needs during one visit.

WORKFORCE ENGAGEMENT & SUPPORT

EMPLOYEE HUB

Hybrid workplaces that bring multiple departments under one roof encourage increased collaboration and teaming.

EFFICIENCIES

COST SAVING, SQUARE FOOTAGE REDUCTION, AND SHARED RESOURCES

Consolidated departments share resources such as training facilities and meeting spaces. Utility and maintenance costs decrease.

01 Executive Summary | Overview

In collaboration with CBRE, Gensler participated in in-depth conversations with County department leadership, elected officials, and appointed authorities in both the spring of 2023 and the fall of 2024. These interviews deepened the team's understanding of the County's functional and spatial needs. The campus spatial approach reflects a nuanced understanding of group functions and adjacencies, a clear strategy for public service, and recent County organizational changes. The multiple functions are separated into three buildings: Administration, Justice & The Clerk, and Development Services.

The areas of opportunity identified through the interview process provide the backbone for the new campus planning. These include customer experience, efficient and adaptable use of resources, cross-departmental interactions, employee experience and choice, and organizational transparency. Standardizing space types, such as offices and workstations, gives the County increased flexibility as the organization evolves and work patterns change. Sharing support and collaboration spaces decreases duplication and encourages cross-departmental interaction, strengthening a sense of County identity. Moving from dedicated and assigned workpoints to a primarily unassigned approach, allows the County to leverage their hybrid policy for amore efficient use of space.

The program outlines a clear strategy for public vs employee spaces. A fourth shared space beyond the three primary buildings, called Shared Public, resides at the ground floor of the Administration and the Justice & The Clerk buildings. For the Administration and Justice buildings, the Shared Public consolidates the visitor experience, allowing the County greater control of the visitor journey.

The user journeys lay the groundwork for the design of the buildings and the campus as a whole. Through the three initial site layout scenarios, learnings have been gleaned and decisions made that will direct the development of campus plan.

01 Executive Summary | Methodology & Process

The following process enabled important decisions and further refinement of the strategic approach for the new campus plan.

SCENARIO LAYOUTS

THREE LAYOUT OPTIONS

Shared with the Board of County Commissioners, PSTA, Forward Pinellas, City of Largo Commissioners, Traffic consultants, and other key stakeholders

INTERVIEWS & SITE VISITS

TWENTY-NINE INTERVIEWS

In collaboration with CBRE to refine and advance the new campus program

MAPPING THE USER JOURNEY

SEVEN JOURNEY MAPS

Exploration of visitor and employee journeys, considering constituent experience and security concerns

.

PROGRAM UPDATE

2024 PROGRAM AND STACK

Incorporation of new learnings into the program and updating approach to building stacking

FINAL REPORT

FINAL PROGRAM & REPORT

Synthesis of all learnings and finalization of report

01 Executive Summary | Methodology & Process

The programming validation for 2024 involved the following interviews with key County stakeholders.

2024 INTERVIEWS

6/13/2024	**County Clerk**	Ken Burke & Teresa Del Rio
8/29/2024	**Courts**	Jennifer Parker & Shawn Crane
9/30/2024	**Building Development & Review Services**	Kevin McArther
	Human Rights	Jeffery Lorrick& Betina Baron
	Housing & Community Development	Glenn Bailey
10/1/2024	**Administrative Services**	Jo Lauro & William Greer
	Resilience & Asset Management	Robert Mills
	Workforce & Employee Relations	Amanda Smith & Cedric Myers
	Utilities	Jeremy Waugh
	Forward Pinellas	Whit Blanton & Rodney Chatman
	Communications	Barbra Hernandez & Brian Derr
	Human Services	Karen Yatchum
10/2/2024	**Public Works**	Kelli Levy, Tom Washburn, Melanie
	Human Resources	Wade Childress
	Office of Management & Budget	Chris Rose
	Business Technology Services	Jeff Rohrs & Bryan Zumalt
	County Attorney	Jewel White
	County Clerk	Ken Burke & Teresa Del Rio
10/16/2024	**Property Appraiser**	Kevin Hayes & Mike Twitty
10/17/2024	**County Clerk: Court Ops & Admin**	Teresa Del Rio, William Burgess, & Ken Burke
	County Clerk: Investigative General	Melissa Dondero & Ken Burke
10/18/2024	**County Clerk: IT**	Deborah Mells, Catherine Moore, Chandra Peddu, & Jennifer Shawen
10/22/2024	**County Clerk: Finance**	Michelle Furr, Jeanette Phillips, William Seiter, Nichole Wood
11/7/2024	**Sheriff**	Deanna Carey & Dwayne Somers
12/20/2024	**Facilities Operations**	Larry Markuna
12/2/2024	**Courts**	Jennifer Parker
	County Clerk	Ken Burke
12/11/24	**Construction Management Services**	Bill Greer, Blaine Williams
	Utilities	Jeremy Waugh, Blaine Williams

01 Executive Summary | Efficiency

Consolidating into a single location enables a space reduction, by avoiding duplication and applying basic space standards.

Current Clearwater space data

+/- 429 SF/person
*Collaboration ratio: +/- 1:2.3

2024 DRAFT Program space data

241 GSF/person
*Collaboration ratio: 1:2

Benchmarking Standards

Density (BOMA, SF)

130 - 225 SF/ Person

BOMA: usable area is the occupiable space from wall-to-wall, where an occupant typically houses their personnel, furniture, or merchandise.

Space Type Ratios

Government Overall

1 : 0.5 1 : 0.6

Total Work Seats : Collaboration

From Gensler internal Workplace Benchmarking - Government/ Defense

**Collaboration ratio is the number of collaboration seats to every work seat.*

01 Executive Summary | Overall space requirements

2024

287,350 GSF

HC 1,195

Parking

464,800 GSF

Gensler

02 | Stacking Diagrams

02 Stacking Diagrams | Building Organization

The adjacency requirements of County representatives led to three buildings: Justice & The Clerk, Administration, and Development Services. Based on additional conversations with the County, the Shared Public area evolved to separate public facing functions and services.

Building Organization

Building Organization with a shared public zone

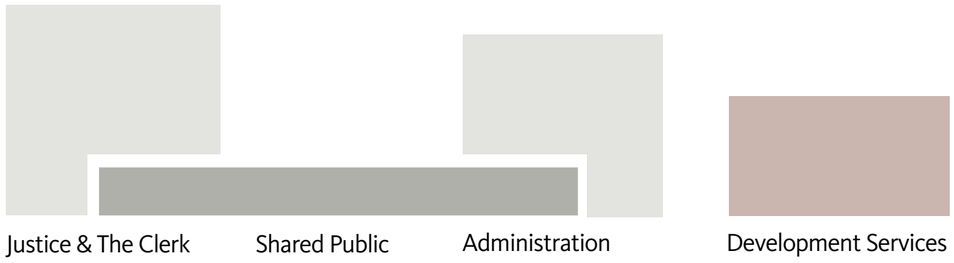

02 Stacking Diagrams | Group Locations

Justice & The Clerk

- Courts
- County Clerk : Court Ops & Admin
- County Clerk : IT
- County Sheriff: Court Security
- Property Appraiser

Shared Public

- County Clerk : Inspector General
- Employee Relations & Workforce
- Office of Human Rights
- Human Resources
- Human Services : Veterans Services

Administration

- Board of County Commissioners
- Business Technology Services
- Communications
- Construction Services & Real Estate
- County Administration
- County Attorney
- County Clerk: Finance
- Department of Administrative Services: Risk & Purchasing
- Human Services
- Office of Management & Budget
- Office of Asset Management

Development Services

- Building Development & Review Services
- Facilities Operations
- Forward Pinellas
- Housing & Community Development
- Utilities

02 Stacking Diagrams | Building Organization by Floor

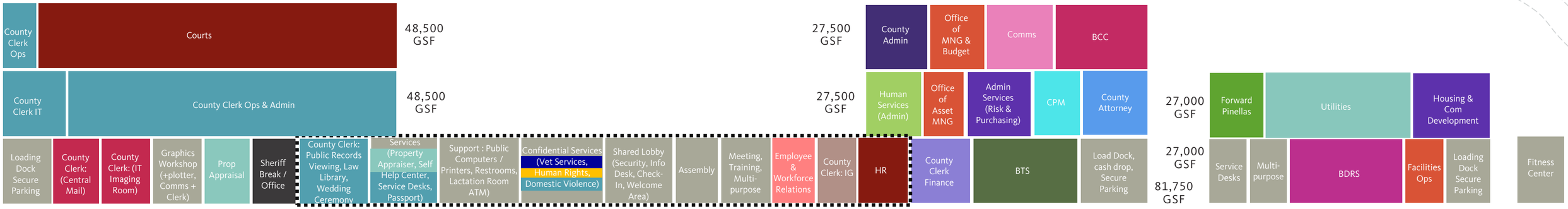

Justice &The Clerk
HC: 343
GSF: 108,000*

Shared Public
HC: 77
GSF: 42,000

Administration
HC: 495
GSF: 83,750

Development Services
HC: 280
GSF: 53,600

GF Parking
HC: N/A
GSF: 4,100

Total
HC: 1,195
GSF: 287,350
Parking GSF:464,800

**Assumes 3 trial courtrooms 3 family courtrooms and 4 hearing rooms*

Notes:
Buildings and departments are not to scale

03 | Program Summary

03 Program Summary | Administration Building USF by Group

This diagram represents comparative program sizes.

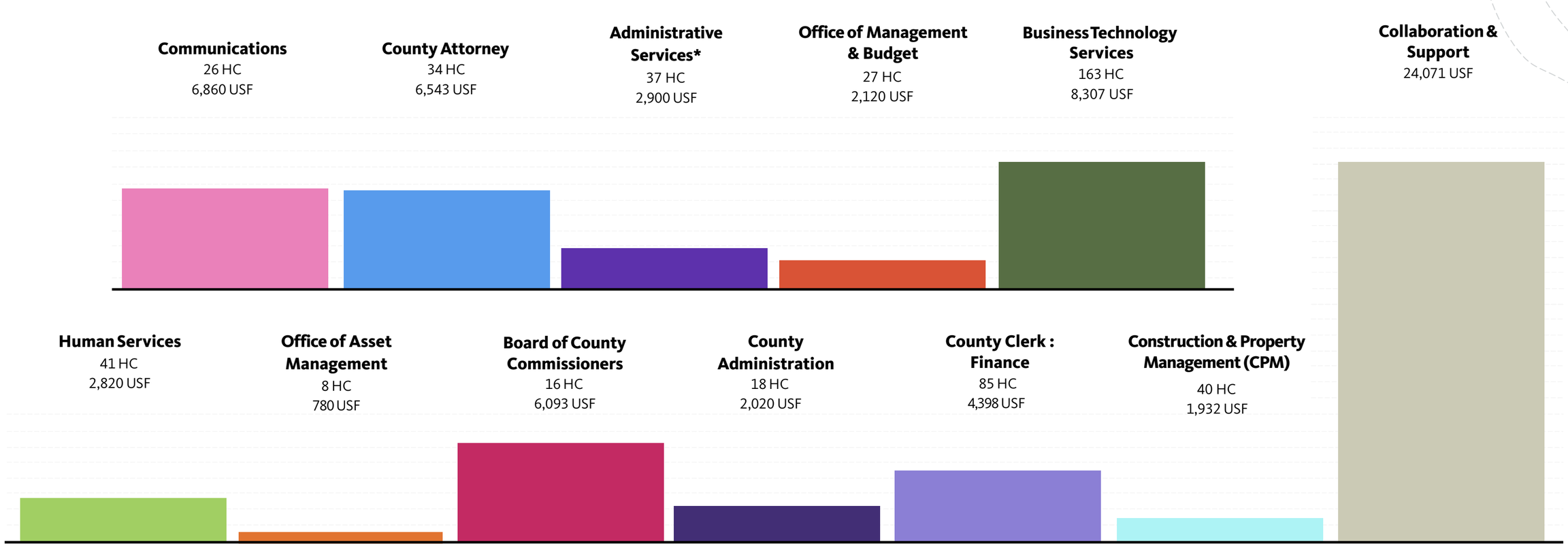

Gensler

03 Program Summary | Development Services USF by Group

This diagram represents comparative program sizes.

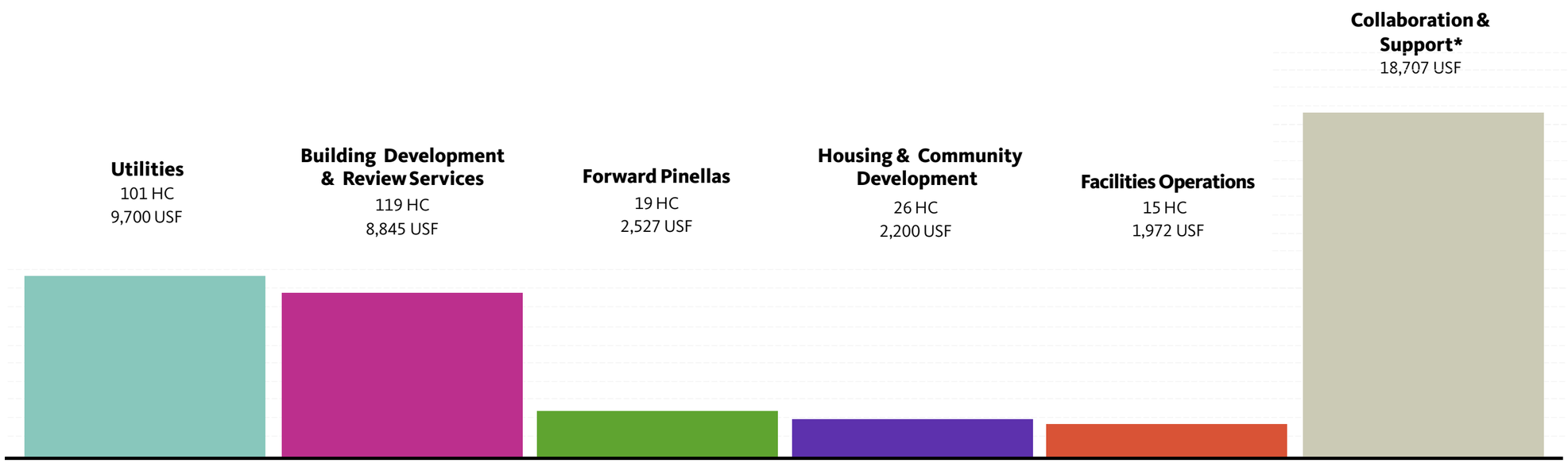

03 Program Summary | Justice & The Clerk Building USF by Group

This diagram represents comparative program sizes.

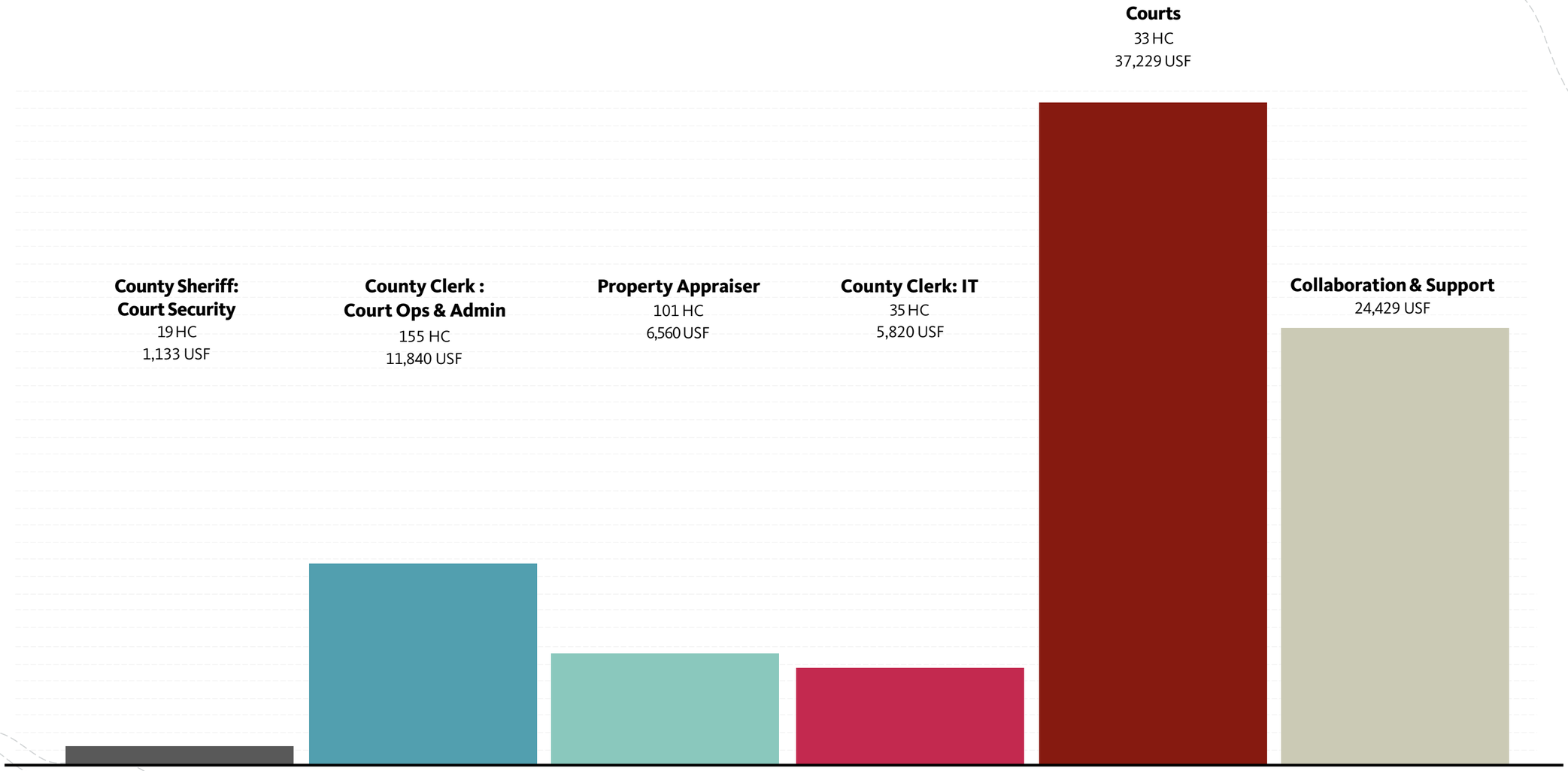

03 Program Summary | Shared Public USF by Group

This diagram represents comparative program sizes.

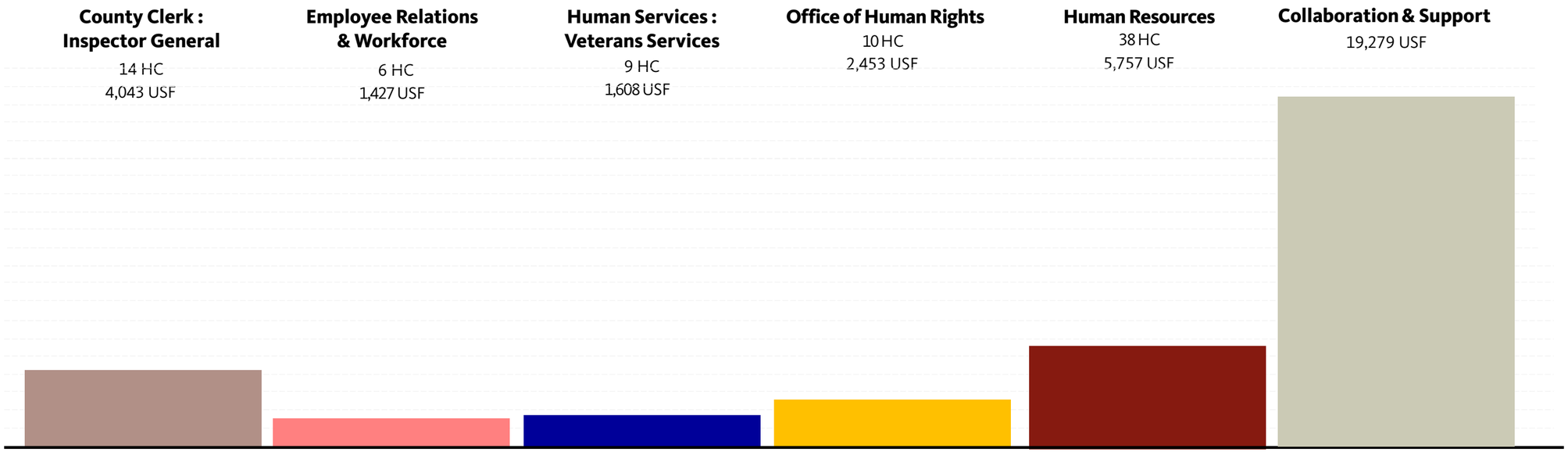

Notes:
Service Desks identified as Property Appraiser and County Clerk are calculated as support space.
County Clerk public access spaces, such as the Law Library, Self Help, Domestic Violence, Records Viewing, and Passports are calculated as support space.

03 Program Summary | Overview of Consolidating Groups

In the chart below, “Shared” refers to the seat sharing ratio of work seat to headcount (HC).

Location Key	
A	Administration
D	Development Services
J	Justice & The Clerk
S	Shared Public

Location	Group Name	HC	Shared	USF
A	Board of County Commissioners	16	1:1	6,093
D	Building Development & Review Services	119	1:1.5	8,845
A	Business Technology Services	163	1:3.2	8,307
A	Communications	26	1:1.3	6,860
A	County Administration	18	1:1.3	2,020
A	County Attorney	34	1:1	6,543
J	County Clerk: Admin & Ops	155	1:1	11,840
A	County Clerk: Finance	85	1:1.2	4,398
S	County Clerk: Inspector General	14	1:1	4,043
J	County Clerk: IT	35	1:1	5,820
J	Courts	33	1:1	37,229
J	Courts Sheriff	19	1:3.2	1,133
A	Construction Project Management	40	1:1.1	1,932
A	Department of Administrative Services	37	1:1.2	2,900
D	Facilities Operations	15	1:2.5	1,972
S	Employee & Workforce Relations	6	1:1	1,427
D	Forward Pinellas	19	1:1.5	2,527
D	Housing & Community Development	26	1:1.5	2,200
S	Human Resources	38	1:1.1	5,757
A	Human Services	41	1:1.6	2,820
S	Human Services: Veterans Services	9	1:1.1	1,608
A	Office of Asset Management	8	1:1.3	780
S	Office of Human Rights	10	1:1.1	2,453
A	Office of Management & Budget	27	1:1.4	2,120
J	Property Appraiser	101	1:1.2	6,560
D	Utilities	101	1:1.2	9,700
		1,195 HC		**147,887 USF**

Gensler

04 | Entry User Journey

04 Entry User Journey | Concept Diagram

The spatial organization of the Shared Public area delineates three space categories: Public, Private, and Public Touchpoints. Visitors would only have access to Public and Public Touchpoints.

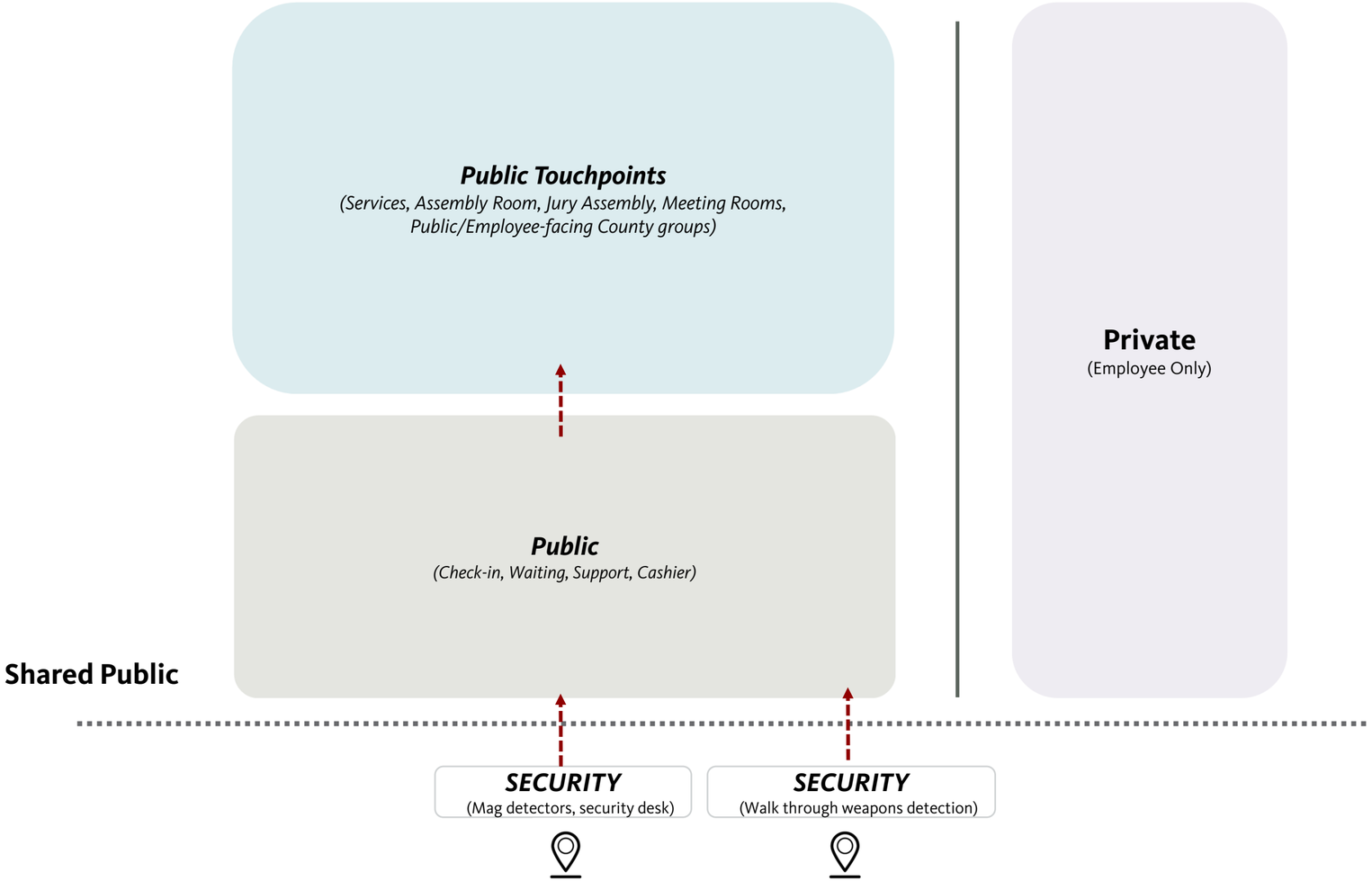

04 Entry User Journey | Admin & Justice Visitor Journey

Visitor journeys typically stay within the Shared Public area. As a juror, Maria would continue to the Courts within the Justice & The Clerk building.

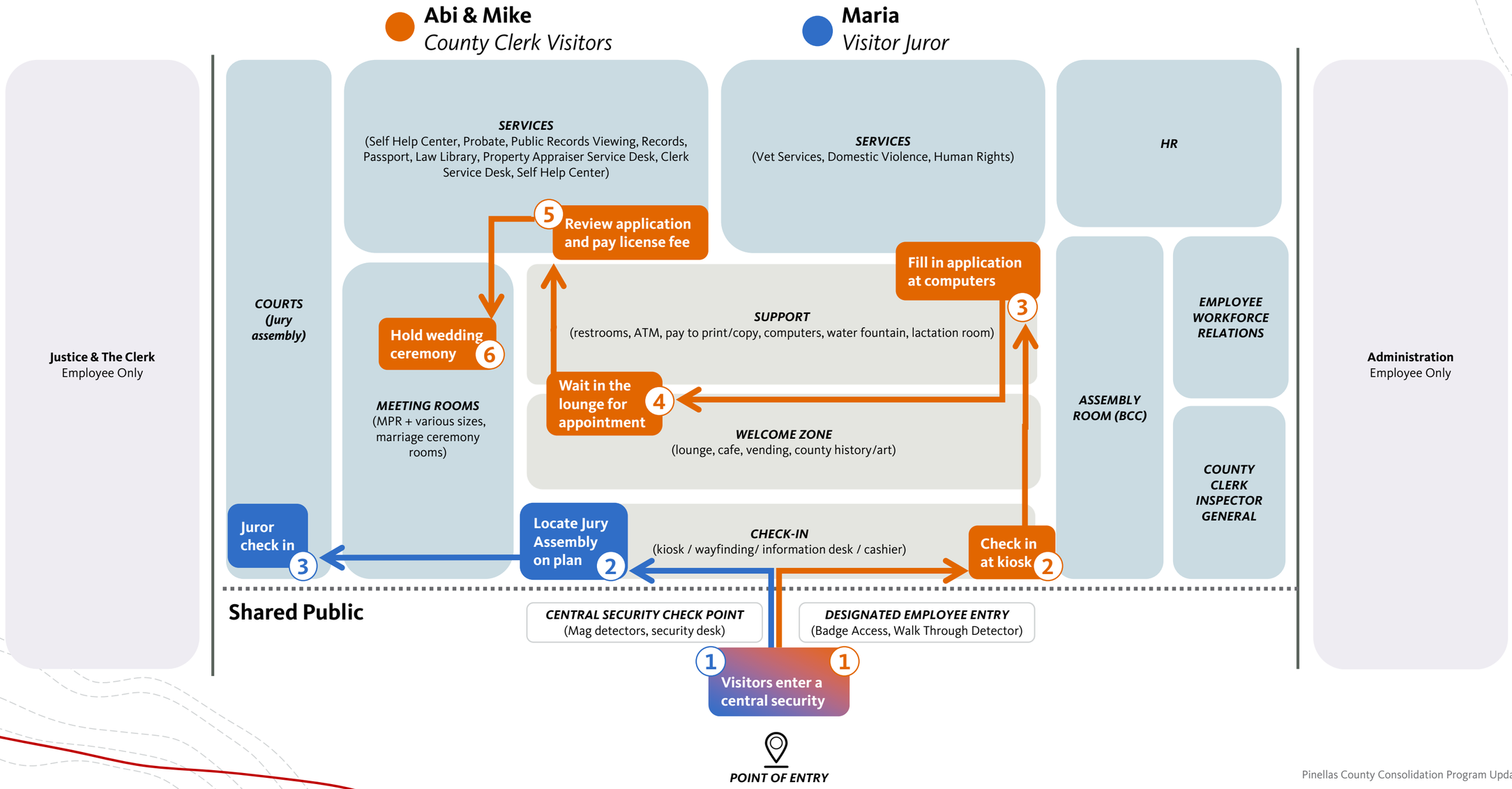

04 Entry User Journey | Admin & Justice Employee Journey

Employee groups with high public visibility sit within the Shared Public area and perform the majority of their tasks within that area. They access shared resources and support within the employee spaces.

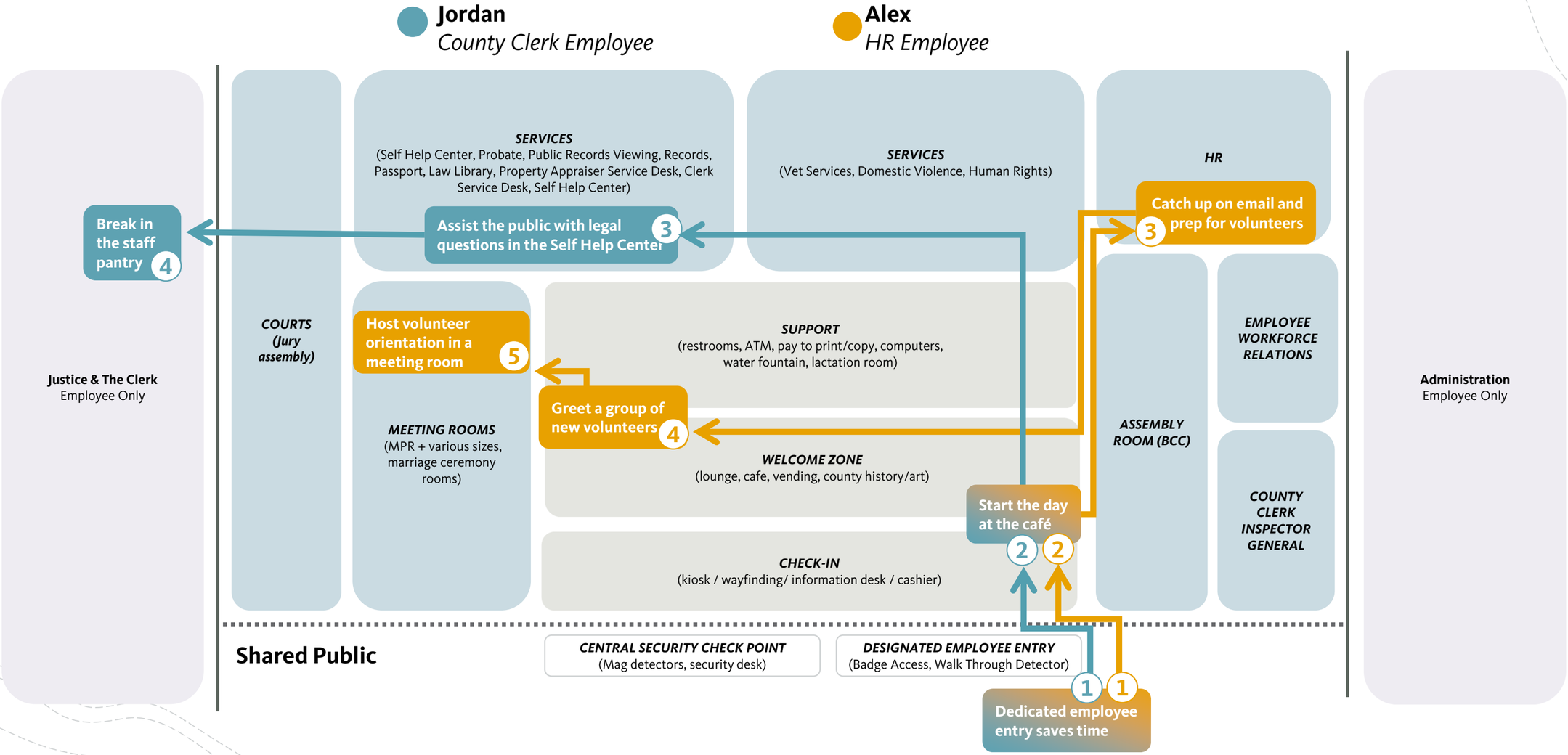

04 Entry Journey | Development Services

The Development Services building functions similarly to the other buildings, but at a smaller scale and within a single building. Security consists of a single security desk without magnetometers.

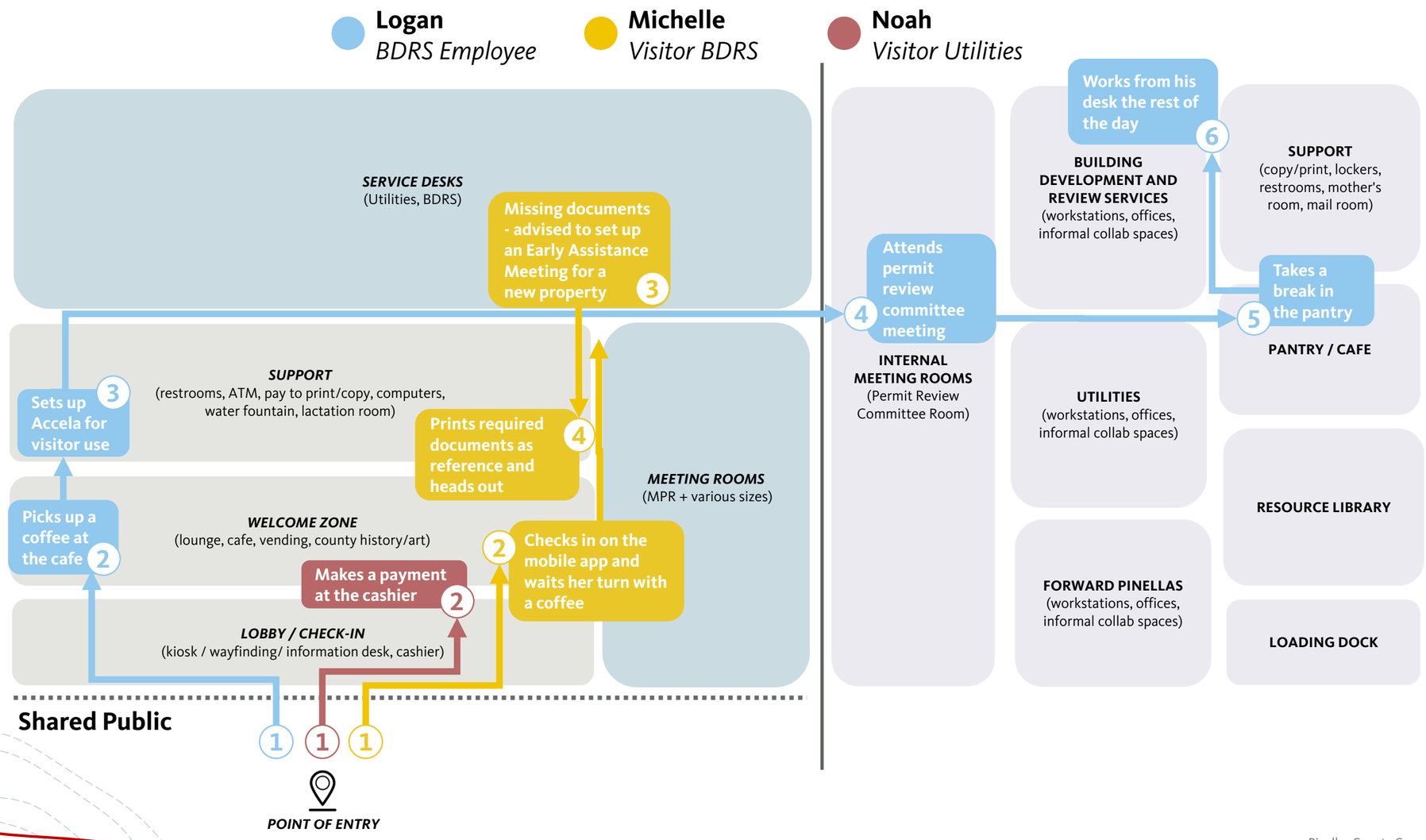

Gensler

05 | Site Scenario Take-Aways

05 Site Scenario Take-Aways | Direction

Three initial layout options assisted stakeholders in refining the direction for the campus. The scenarios were presented to the City of Largo Planning Committee, the City of Largo Board of Commissioners, and in a public workshop with the Board of County Commissioners. They were the basis of discussion with Forward Pinellas, the Pinellas Sun Transit Authority, Kimley Horn, and the Florida Department of Transportation. Feedback from these discussions helped refine the direction for the campus, with these two scenarios serving as a foundation for developing master plan options..

Direction:

- **Bus stop location will be on Ulmerton Rd** with the County allowing for a pull-off and a bus stop shelter
- There will be **2 entry points off of Icot Blvd.** These entry points should align with existing entry points on the opposite side of Icot Blvd
- **Parking will be primarily structured** with some visitor surface parking
- Administration and/or Justice & The Clerk will have a **prominent position viewed from Ulmerton Rd**
- Green space will be configured for **potential future use**
- Site development will **coordinate with the extension of Pinellas Trail**
- **No traffic light at Ulmerton Rd and Icot Blvd** due to proximity of existing traffic lights

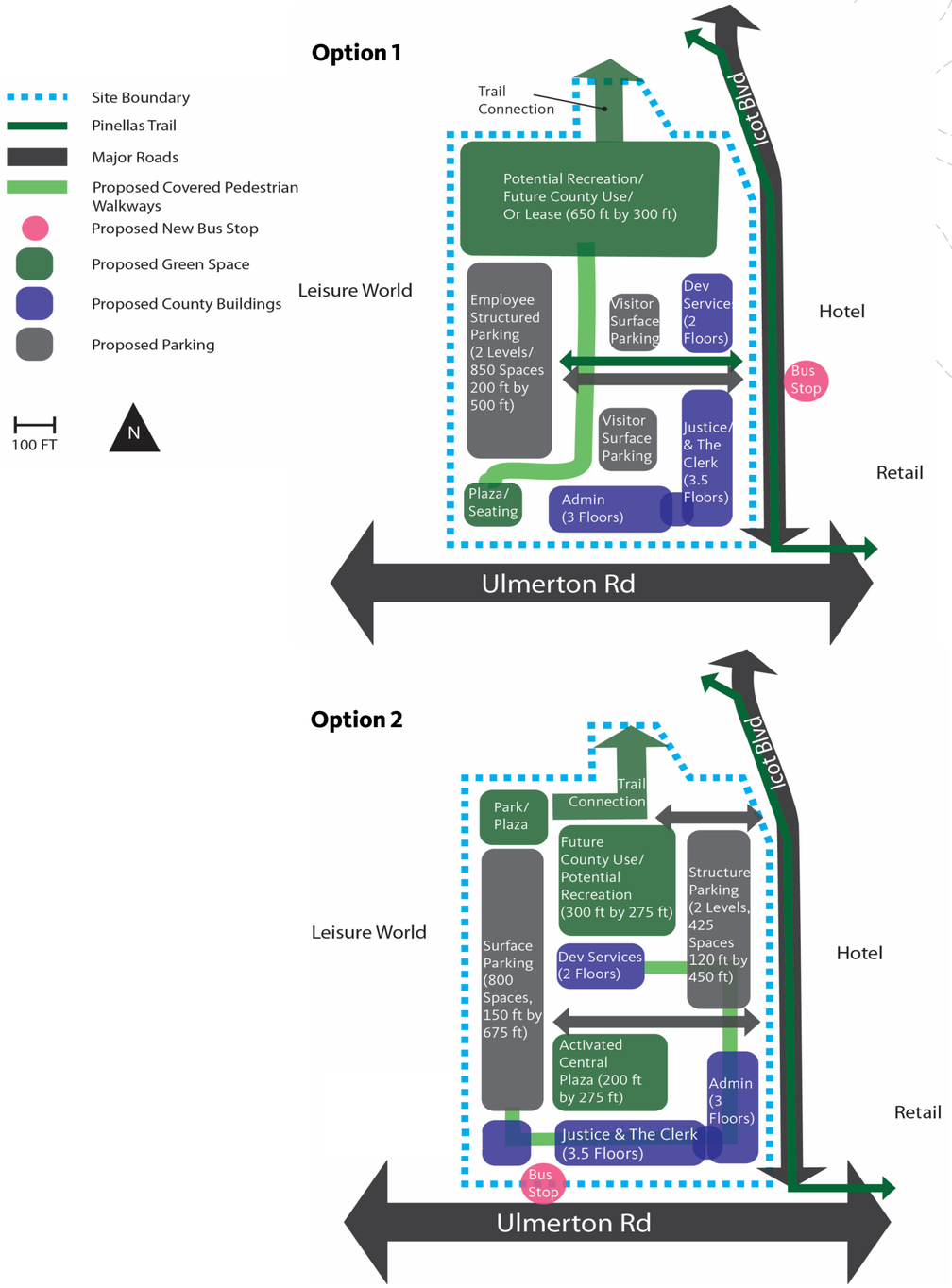

Gensler

07 | Program

05 Pinellas County 2024 Program | Overall

Building Overall	Headcount	Program					Notes
	2024	Ofc Qnty	WS Qnty	Total USF	Total GSF		
Building				USF	GSF		
Administration	495	122	202	68,844	83,130		*N1*
Development Services	280	80	127	43,951	53,071		*N2*
Justice & The Clerk	343	72	236	87,011	105,065		*N3*
Shared Public	77	52	19	34,567	41,740		*N4*
Fitness Center USF-Total				3,373	4,073		*N5*
Building Total	**1,195**	**326**	**584**	**237,747**	**287,350**	*	*N10*
(Total focus seats)			*910*				
Approx Rentable Square Footage (RSF)							
Estimated RSF-Total					273,409		N6, N9

Building by Space Type	By Group	Shared Collab Space	Shared Support Space	Notes
Building	**USF**	**USF**	**USF**	
Administration	44,773	17,357	6,714	*N7*
Development Services	25,244	12,629	6,079	
Justice & The Clerk	62,582	16,329	8,100	
Shared Public	15,288	4,529	14,750	*N8*
Fitness Center USF-Total			3,373	
Building Totals	**147,887**	**50,843**	**39,016**	
(Total Collab Seats)		*2,019*		

Parking Requirements					Notes
	GSF / Spot	Qnty / 1000 RSF	Qnty Spots	Parking GSF	
	425	4	1,094	**464,800**	*N6*

*Numbers have been rounded

Key Notes

N1 The Administration Building houses administrative departments and the Board of County Commissioners.
N2 The Development Services Building houses groups that deal with permitting, building, and construction.
N3 The Justice & The Clerk houses the Courts, the majority of the Clerk of the Courts, and Property Appraiser.
N4 Shared Public is the shared space between the Administration Building and the Justice & The Clerk. It is not a stand-alone building.
N5 The fitness center is located at the ground floor of the parking structure.
N6 Parking counts based on an estimated additive 15% of Rentable Square Feet to the USF.
N7 Some support and collaboration spaces moved to Shared Public.
N8 Shared Public is the combined public spaces between Administration and Justice & The Clerk. This creates a single visitor entry point and separates public spaces from employee spaces.
N9 Rentable Square Footage (RSF) is calculated with an additive 15%.
N10 Gross Square Footage is calculated as an additive 5% to the RSF.

05 Pinellas County 2024 Program | Shared Public

	Headcount		2024 Program			Notes
	Current	10 Year	Ofc Qnty	WS Qnty	Total USF	
Department Name						
County Clerk: Inspector General	14	14	13	1	4,043	*N6*
Employee & Workforce Relations	5	6	5	1	1,427	*N6*
Human Services: Veterans Services	9	9	7	1	1,608	*N6*
Office of Human Rights	10	10	7	2	2,453	*N6*
Human Resources	47	38	20	14	5,757	
	0	0				
Building Sub-Total	**85**	**77**	**52**	**19**	**15,288**	
(Total Focus Seats)				*71*		

	Space Type	Net SF	Allocation	WS Divisor	2024 Program Qnty	2024 Program Net SF	Notes
Collaboration - Building Shared							
Enclosed Meeting - XLarge (18-26)	C-7	650			1	650	*N5*
Focus Room (1-2)	C-1	60			2	120	*N2*
Assembly Room (up to 70)	C-10	1400			1	1400	*N7*
Multi-purpose Room (70 seat)	C-9	1000			1	1000	*N5*
Totals					**5**	**3,170**	
(Building Shared Collaboration Seats)					*168*		

	Space Type	Net SF	Allocation	Seat Divisor	2024 Program Qnty	2024 Program Net SF	Notes
Support - Building Shared							
ATM	S-16	80			1	80	*N4*
Café	DS-70	400			1	400	*N2*
Check-in Kiosk	DS-72	25			4	100	*N1*
Department Waiting Area	DS-41	10			141	1410	*N2, N11, N14*
Domestic Violence	DS-64	400			1	400	*N6, N14*
Public Records Viewing	DS-19	500			1	500	*N3, N13, N14*
Information Desk	DS-73	120			1	120	*N1*
Jury Assembly Room	CR-12	1000			1	1000	*N8*
Jury Restrooms	DS-74	300			1	300	*N9*
Law Library	CR-4	500			1	500	*N3*
Mother's Room	S-3	80			1	80	*N4*
Passport Photo Station	DS-66	80			1	80	*N3*
Public Computers/Printers	DS-75	120			1	120	*N4*
Entry Security	S-9	500			1	500	*N1*
Records Storage	DS-17	500			1	500	*N3*
Self Help Center	DS-16	420			1	420	*N3, N14*
Service Desk	S-11	25			9	225	*N3, N13, N14*
Training Room (50 seat)	C-8	1250			2	2500	*N5*
Vending	DS-71	80			1	80	*N2*
Wedding Room (20 guests)	DS-62	650			1	650	*N5*
Wedding Room (6 guests)	DS-63	360			1	360	*N5*
Totals					**173**	**10,325**	
Sub-total Department Usable Square Feet						**15,288**	
Sub-total Building Shared Net Square Feet						**13,495**	
Circulation (building shared)	30%					5,784	
TOTAL USEABLE SQUARE FEET						**34,567**	
TOTAL GROSS SQUARE FEET (GSF)						**41,740**	

	Space Type	Net SF	Allocation	Seat Divisor	2024 Program Qnty	2024 Program Net SF	Notes
Support - Building Shared							
Fitness Center	S-12	3000			1	2,800	N10
Circulation (fitness)	17%					573	N19
TOTAL USEABLE SQUARE FEET						**3,373**	
TOTAL GROSS SQUARE FEET (GSF)						**4,073**	

Key Notes

N1 Entry Zone
N2 Welcome Zone
N3 Service Zone
N4 Support Zone
N5 Meeting Zone
N6 Private / trauma informed. Small seating area, 2 County staff workstations, 2 workstations for non-County support, 1-2 private workstations to complete injunction forms
N7 Formal assembly with dais for the Board of County Commissioners
N8 140 capacity, 2 workstations at a front desk, up to 3 check-in kiosks, a dedicated bathroom space (calculated separately), and a secure cash payment with a window for cash payments, pantry area with coffee/tea, small lounge/work area
N9 By Jury Assembly
N10 Locate at ground floor of parking structure
N11 Includes waiting space for The County Clerk, Veterans Services, and Property Appraiser
N12 8 small workstations for viewing records and research
N13 Includes Probate and primarily Clerk services, also includes Property Appraiser service desk
N14 Part of County Clerk program, tallied in 2024 in Shared Public area

05 Pinellas County 2024 Program | Administration Building

	Headcount		2024 Program			Notes
	Current	10 Year	Ofc Qnty	WS Qnty	Total USF	
Department Name						
Board of County Commissioners	16	16	15	1	6,093	*N3*
Business Technology Services	194	163	17	34	8,307	*N1*
Construction & Property Management	37	40	8	27	1,932	*N2*
Communications	26	26	6	14	6,860	*N3*
County Administration	15	18	7	7	2,020	*N3*
County Attorney	33	34	24	9	6,543	*N2*
County Clerk: Finance	85	85	19	53	4,398	*N1*
Department of Administrative Services	33	37	7	25	2,900	*N2*
Human Services	41	41	9	17	2,820	*N2*
Office of Asset Management	8	8	3	3	780	*N2*
Office of Management & Budget	30	27	7	12	2,120	*N3*
Building Sub-Total	**518**	**495**	**122**	**202**	**44,773**	
(Shared Public Admin counts)		*77*	*39*	*18*		*N4*
(Total Focus Seats)				*381*		

	Space Type	Net SF	Allocation	WS Divisor	2024 Program Qnty	2024 Program Net SF	Notes
Collaboration - Building Shared							
Focus Room (1-2)	C-1	60	1 per 15 WS	15	14	840	*N4*
Huddle Room (4-5)	C-2	120	1 per 25 Seats	25	13	1560	*N4*
Open Collaboration (6)	C-3	120	1 per 25 Seats	25	13	1560	*N4*
Enclosed Meeting - Small (6)	C-4	180	1 per 40 Seats	40	8	1440	*N4*
Enclosed Meeting - Med (8-10)	C-5	360	1 per 40 seats	40	8	2880	*N4*
Enclosed Meeting - Large (12-18)	C-6	480	1 per 75 seats	75	4	1920	*N4*
Enclosed Meeting - XLarge (18-26)	C-7	650	1 per 100 seats	100	3	1950	*N4*
Totals					**63**	**12,150**	

	Space Type	Net SF	Allocation	Seat Divisor	2024 Program Qnty	2024 Program Net SF	Notes
Support - Building Shared							
Copy/Print/Supply	S-1	120	1 per 50 Seats	50	7	840	
Storage Room	S-2	60	1 per 100 Seats	100	3	180	
Mother's Room	S-3	80	1 per 200 Seats	200	3	240	
Single Use Restroom	S-4	80	1 per 50 Seats	50	7	560	
Wellness Room	S-5	80	1 per 100 Seats	100	3	240	
Pantry	S-6	80	1 per 50 Seats	50	7	560	
Break Room / Lounge	S-7	400	1 per 100 Seats	100	3	1200	
Control Room	DS-29	300			1	300	*N1*
Loading Dock / Staging	DS-11	500			1	500	*N1*
Cash Drop Box	DS-78	80			1	80	*N1*
Totals					**36**	**4,700**	

Sub-total Department Usable Square Feet		**44,773**
Sub-total Building Shared Net Square Feet		**16,850**
Circulation (building shared)	30%	7,221
TOTAL USEABLE SQUARE FEET		**68,844**
TOTAL GROSS SQUARE FEET (GSF)		**83,130**

Shared collaboration space counts are based on workstation seat counts for groups without dedicated internal meeting space.

Key Notes

N1 Ground floor
N2 2nd floor
N3 3rd floor
N4 Calculation includes workstations from Admin oriented groups located in the Shared Public

Gensler

05 Pinellas County 2024 Program | Justice & The Clerk Building

	Headcount		2024 Program			Notes
	Current	10 Year	Ofc Qnty	WS Qnty	Total USF	
Department Name						
County Clerk: Admin & Operations	155	155	22	126	11,840	*N4*
County Clerk: IT	29	35	8	27	5,820	*N2*
Courts	33	33	27	6	37,229	*N3*
County Sheriff: Court Security	15	19	2	4	1,133	*N1, N6*
Property Appraiser	101	101	13	73	6,560	*N1*
Building Sub-Total	**333**	**343**	**72**	**236**	**62,582**	
(Shared Public HC)		*14*				
(Shared Public Admin counts)			*13*	*1*		
(Total Focus Seats)				*322*		

	Space Type	Net SF	Allocation	WS Divisor	2024 Program Qnty	2024 Program Net SF	Notes
Collaboration - Building Shared							
Focus Room (1-2)	C-1	60	1 per 15 WS	15	15	900	
Huddle Room (4-5)	C-2	120	1 per 25 Seats	25	12	1440	
Open Collaboration (6)	C-3	120	1 per 25 Seats	25	12	1440	
Enclosed Meeting - Small (6)	C-4	180	1 per 40 Seats	40	7	1260	
Enclosed Meeting - Med (8-10)	C-5	360	1 per 40 seats	40	7	2520	
Enclosed Meeting - Large (12-18)	C-6	480	1 per 75 seats	75	4	1920	
Enclosed Meeting - XLarge (18-26)	C-7	650	1 per 100 seats	100	3	1950	
Totals					**60**	**11,430**	
(Shared Collaboration Seats)					*355*		

	Space Type	Net SF	Allocation	Seat Divisor	2024 Program Qnty	2024 Program Net SF	Notes
Support - Building Shared							
Copy/Print/Supply	S-1	120	1 per 50 Seats	50	6	720	
Storage Room	S-2	60	1 per 100 Seats	100	4	240	
Mother's Room	S-3	80	1 per 200 Seats	200	3	240	
Single Use Restroom	S-4	80	1 per 100 seats	100	4	320	
Wellness Room	S-5	80	1 per 100 Seats	100	4	320	
Pantry	S-6	80	1 per 50 Seats	50	7	560	
Break Room / Lounge	S-7	400	1 per 100 Seats	100	4	1600	
Loading Dock / Staging	DS-11	500			1	500	*N1*
Central Mail Room	S-15	750			1	750	
Graphics Workshop	DS-61	420			1	420	*N5*
Totals					**33**	**5,670**	

Sub-total Department Usable Square Feet		**62,582**
Sub-total Building Shared Net Square Feet		**17,100**
Circulation (building shared)	30%	7,329
TOTAL USEABLE SQUARE FEET		**87,011**
TOTAL GROSS SQUARE FEET (GSF)		**105,065**

Shared collaboration space counts are based on workstation seat counts. The Courts are not included in the overal building collaboration counts as they have their own collaboration spaces calculated within the Courts

Key Notes

N1 Ground floor
N2 2nd floor
N3 3rd floor
N4 Service spaces on the GF, majority of staff on 2nd floor, Clerk vault on 3rd floor
N5 Combined Graphics Workshop and Plotter room - Communications and County Clerk Ops. Adjacent to loading dock
N6 Courts Sheriff workstations are included in a department specific workroom
N7 Program areas moved to Shared Public area in 2024 program

Gensler

05 Pinellas County 2024 Program | Development Services Building

	Headcount		2024 Program			Notes
	Current	10 Year	Ofc Qnty	WS Qnty	Total USF	
Department Name						
Building Development & Review Services	114	119	31	51	8,845	*N1*
Forward Pinellas	18	19	9	6	2,527	*N2*
Housing & Community Development	31	26	7	10	2,200	*N2*
Utilities	101	101	31	56	9,700	*N2*
Facilities Operations	14	15	2	4	1,972	*N1, N5*
Building Sub-Total	**278**	**280**	**80**	**127**	**25,244**	
(Total Focus Seats)				*207*		

D					2024 Program		Notes
	Space Type	Net SF	Allocation	WS Divisor	Qnty	Net SF	
Collaboration - Building Shared							
Focus Room (1-2)	C-1	60	1 per 15 WS	15	8	480	
Huddle Room (4-5)	C-2	120	1 per 25 Seats	25	8	960	
Open Collaboration (6)	C-3	120	1 per 25 Seats	25	8	960	
Enclosed Meeting - Small (6)	C-4	180	1 per 40 Seats	40	5	900	
Enclosed Meeting - Med (8-10)	C-5	360	1 per 40 seats	40	5	1800	
Enclosed Meeting - Large (12-18)	C-6	480	1 per 75 seats	75	3	1440	
Enclosed Meeting - XLarge (18-26)	C-7	650	1 per 100 seats	100	2	1300	
Multi-purpose Room (70 seat)	C-9	1000			1	1000	
Totals					**39**	**8,840**	
(Shared Collaboration Seats)					*244*		

					2024 Program		Notes
	Space Type	Net SF	Allocation	Seat Divisor	Qnty	Net SF	
Support - Building Shared							
Copy/Print/Supply	S-1	120	1 per 50 Seats	50	4	480	
Storage Room	S-2	60	1 per 100 Seats	100	2	120	
Mother's Room	S-3	80	1 per 200 Seats	200	1	80	
Single Use Restroom	S-4	80	1 per 100 seats	100	2	160	
Wellness Room	S-5	80	1 per 100 Seats	100	2	160	
Pantry	S-6	80	1 per 50 Seats	50	4	320	
Break Room / Lounge	S-7	400	1 per 100 Seats	100	2	800	
Check-in Kiosk	DS-72	25			4	100	*N1*
Loading Dock / Staging	DS-11	500			1	500	*N1*
Information Desk	DS-73	120			1	120	*N1*
Interview room	S-13	120			1	120	*N1*
Waiting Area	S-10	500			1	500	*N1*
Locker Room	DS-31	200			1	200	*N1*
Plotter Room	DS-9	120			1	120	
Mail Room	S-8	300			1	300	*N1*
Service Desk	S-11	25			7	175	*N1, N4*
Totals					**28**	**4,255**	

Sub-total Department Usable Square Feet		**25,244**
Sub-total Building Shared Net Square Feet		**13,095**
Circulation (building shared)	30%	5,612
TOTAL USEABLE SQUARE FEET		**43,951**
TOTAL GROSS SQUARE FEET (GSF)		**53,071**

Shared collaboration space counts are based on workstation seat counts for groups without dedicated internal meeting space.

Key Notes

N1 Ground floor
N2 2nd floor
N3 Includes service desks for BDRS and Utilities
N4 Service desks are calculated in building support

Gensler

05 Pinellas County 2024 Program | Board of County Commissioners

Space Requirements						2024 Program			Notes
Work Setting	Space Type	Net SF	Office per Week	Sharing: Seat to Staff	Sharing: Multiplier	Head Count	Space/Seat Qnty	Net SF	
Focus									
Office A	O-1	240	4-5	1 to 1	1.00	7	7	1680	
Office B	O-2	120	4-5	1 to 1	1.00	8	8	960	
Office B	O-2	120	3	1 to 1.2	0.83				
Workstation A	WS-1	36	3	1 to 1.2	0.83	1	1	36	
Workstation B	WS-2	25	4-5	1 to 1	1				
Workstation B	WS-2	25	0-1	1 to 10	0.1				
Totals						**16**	**16**	**2,676**	
(Total HC from Metrics tab for calculation check)						**16**			
(Workstation Total for Collaboration Allocations)							*1*		
(Office total)							*15*		

					2024 Program		Notes
	Space Type	Net SF	Allocation	Seat Divisor	Qnty	Net SF	
Support - Department Based							
En-Suite Restroom	DS-40	40			4	160	
Department Waiting Area	DS-41	10			1	50	
Reception	DS-7	120			1	120	
Enclosed Meeting - XLarge (18-26)	C-7	650			1	650	
Totals					**7**	**980**	
Sub-total Net Square Feet						**3,656**	
Circulation	40%					2,437	
TOTAL USEABLE SQUARE FEET						**6,093**	

Assembly room is calculated as part of Shared Public

Gensler

05 Pinellas County 2024 Program | Building Development Review Services

Space Requirements						2024 Program			Notes
Work Setting	Space Type	Net SF	Office per Week	Sharing: Seat to Staff	Sharing: Multiplier	Head Count	Space/Seat Qnty	Net SF	
Focus									
Office A	O-1	240	4-5	1 to 1	1.00				
Office B	O-2	120	4-5	1 to 1	1.00	16	16	1920	
Office B	O-2	120	3	1 to 1.2	0.83	17	15	1800	
Workstation A	WS-1	36	3	1 to 1.2	0.83	50	42	1512	
Workstation B	WS-2	25	4-5	1 to 1	1	6	6		*N1*
Workstation B	WS-2	25	0-1	1 to 10	0.1	30	3	75	
Totals						**119**	**82**	**5,307**	
(Total HC from Metrics tab for calculation check)						**119**			
(Workstation Total for Collaboration Allocations)							*51*		
(Office total)							*31*		

					2024 Program		Notes
	Space Type	Net SF	Allocation	Seat Divisor	Qnty	Net SF	
Support - Department Based							
Department Waiting Area	DS-41	10			10		*N1*
Totals							
Sub-total Net Square Feet						**5,307**	
Circulation	40%					3,538	
TOTAL USEABLE SQUARE FEET						**8,845**	

This group has 57 fleet vehicles.

Key	Notes
N1	Square footage calculated in shared building space

Gensler

05 Pinellas County 2024 Program | Business Technology Services

Space Requirements						2024 Program			Notes
Work Setting	Space Type	Net SF	Office per Week	Sharing: Seat to Staff	Sharing: Multiplier	Head Count	Space/Seat Qnty	Net SF	
Focus									
Office A	O-1	240	4-5	1 to 1	1.00				
Office B	O-2	120	4-5	1 to 1	1.00	8	8	960	
Office B	O-2	120	2	1 to 1.7	0.59	14	9	1080	
Workstation A	WS-1	36	1	1 to 5	0.20	134	27	972	
Workstation A	WS-1	36	4-5	1 to 1	1.00	7	7	252	
Workstation B	WS-2	25	4-5	1 to 1	1				
Workstation B	WS-2	25	0-1	1 to 10	0.1				
Workstation C	WS-3	48	4-5	1 to 1	1.00	0	0	0	
Totals						**163**	**51**	**3,264**	
(Total HC from Metrics tab for calculation check)						*163*			
(Workstation Total for Collaboration Allocations)							*34*		
(Office total)							*17*		

					2024 Program		Notes
	Space Type	Net SF	Allocation	Seat Divisor	Qnty	Net SF	
Support - Department Based							
Loading Dock / Staging	DS-11	500			1	500	*N1*
Central Processing	DS-12	500			1	500	*N2*
Server Room	DS-13	500			1	500	*N2*
Storage Room - Large	DS-3	240			1	240	
Cyber Security Lab	DS-55	120			1	120	*N3*
Open Collaboration (6)	C-3	120			3	360	
Totals					**8**	**1,720**	

Sub-total Net Square Feet		**4,984**
Circulation	40%	3,323
TOTAL USEABLE SQUARE FEET		**8,307**

This group has 4 fleet vehicles.

Key	Notes
N1	Loading Dock/Staging area tallied in shared building support
N2	May reduce with move to the Cloud
N3	Lockable with no windows

Gensler

05 Pinellas County 2024 Program | Communications

Space Requirements						2024 Program			Notes
Work Setting	Space Type	Net SF	Office per Week	Sharing: Seat to Staff	Sharing: Multiplier	Head Count	Space/Seat Qnty	Net SF	
Focus									
Office A	O-1	240	4-5	1 to 1	1.00				
Office B	O-2	120	4-5	1 to 1	1.00	1	1	120	
Office B	O-2	120	2	1 to 1.7	0.59	3	2	240	
Office C	O-3	80	4-5	1 to 1	1.00	3	3	240	*N1*
Workstation C	WS-3	48	4-5	1 to 1	1.00	1	1	48	*N2*
Workstation A	WS-1	36	4-5	1 to 1	1.00	5	5	600	
Workstation A	WS-1	36	2	1 to 1.7	0.59	13	8	288	
Workstation B	WS-2	25	4-5	1 to 1	1	0	0	0	
Workstation B	WS-2	25	0-1	1 to 10	0.1	0	0	0	
Totals						**26**	**20**	**1,536**	
(Total HC from Metrics tab for calculation check)						**26**			
(Workstation Total for Collaboration Allocations)							*8*		
(Office total)							*3*		

					2024 Program		Notes
	Space Type	Net SF	Allocation	Seat Divisor	Qnty	Net SF	
Support - Department Based							
Control Room	DS-29	300			1	300	*N3*
Audio Production Booth	DS-23	180			1	180	*N4*
Studio	DS-24	1000			1	1000	*N5*
Studio Storage	DS-25	600			1	600	*N6*
Green Room for Studio	DS-60	100			1	100	*N6, N7*
Directing Room for Studio / Assembly	DS-26	200			2	400	*N8, N11*
Graphics Workshop	DS-61	420			1		*N9, N10*
Totals					**8**	**2,580**	

Sub-total Net Square Feet		**4,116**
Circulation	40%	2,744
TOTAL USEABLE SQUARE FEET		**6,860**

Key Notes

N1 Video Editing Offices: Three large computer monitors and large desks with a variety of equipment. Sound dampening walls
N2 AV & Broadcast Engineer - computer decommissioning space
N3 Equip for TV station, granicus video server that routes from different locations. Can be remote access from workstations
N4 Voiceover recording, radio/podcast shows. Small studio and small control room with window in between
N5 Requires min 4' depth camera to subject, 4' depth subject to background, plus portrait studio
N6 Adjacent to studio
N7 Half bath
N8 1 adjacent to Assembly and 1 adjacent to Studio. Soundproof door with window into studio. Production equipment - multi-window monitors and workspace for 3
N9 Combined with plotter room. Adjacent to loading dock
N10 Tallied with shared building support in Justice & The Clerk Building

Gensler

05 Pinellas County 2024 Program | County Administration

Space Requirements						2024 Program			Notes
Work Setting	Space Type	Net SF	Office per Week	Sharing: Seat to Staff	Sharing: Multiplier	Head Count	Space/Seat Qnty	Net SF	
Focus									
Office A	O-1	240	4-5	1 to 1	1.00	1	1	240	
Office B	O-2	120	4-5	1 to 1	1.00	4	4	480	
Office B	O-2	120	2	1 to 1.7	0.59	2	2	240	
Workstation A	WS-1	36	2	1 to 1.7	0.59	11	7	252	
Workstation B	WS-2	25	4-5	1 to 1	1				
Workstation B	WS-2	25	0-1	1 to 10	0.1				
Totals						**18**	**14**	**1,212**	
(Total HC from Metrics tab for calculation check)						**18**			
(Workstation Total for Collaboration Allocations)							*7*		
(Office total)							*7*		

					2024 Program		Notes
	Space Type	Net SF	Allocation	Seat Divisor	Qnty	Net SF	
Support - Department Based							
Totals					**0**	**-**	
Sub-total Net Square Feet						**1,212**	
Circulation	40%					808	
TOTAL USEABLE SQUARE FEET						**2,020**	

Gensler

05 Pinellas County 2024 Program | County Attorney

Space Requirements						2024 Program			Notes
Work Setting	Space Type	Net SF	Office per Week	Sharing: Seat to Staff	Sharing: Multiplier	Head Count	Space/Seat Qnty	Net SF	
Focus									
Office A	O-1	240	4-5	1 to 1	1.00				
Office B	O-2	120	4-5	1 to 1	1.00	24	24	2880	*N1*
Office B	O-2	120	3	1 to 1.2	0.83				
Workstation A	WS-1	36	4-5	1 to 1	1.00	3	3	360	*N2*
Workstation A	WS-1	36	3	1 to 1.2	0.83	7	6	216	
Workstation B	WS-2	25	4-5	1 to 1	1				
Workstation B	WS-2	25	0-1	1 to 10	0.1				
Totals						**34**	**33**	**3,456**	
(Total HC from Metrics tab for calculation check)						**34**			
(Workstation Total for Collaboration Allocations)							*6*		
(Office total)							*24*		

					2024 Program		Notes
	Space Type	Net SF	Allocation	Seat Divisor	Qnty	Net SF	
Support - Department Based							
Virtual Hearing Room	DS-21	120			1	120	
Copy/Print/Supply	S-1	120			1	120	
Department Waiting Area	DS-41	10			1	50	
Storage Room	S-2	60			1	60	
Huddle Room (4-5)	C-2	120			1	120	
File Room	DS-22	120					
Totals					**5**	**470**	

Sub-total Net Square Feet		**3,926**
Circulation	40%	2,617
TOTAL USEABLE SQUARE FEET		**6,543**

Key	Notes
N1	Attorneys in private offices although in the office 2 days a week. If sharing, could reduce to 20
N2	One is a reception adjacent to Department Waiting Area

Gensler

05 Pinellas County 2024 Program | County Clerk: Administration & Operations

Space Requirements						2024 Program			Notes
Work Setting	Space Type	Net SF	Office per Week	Sharing: Seat to Staff	Sharing: Multiplier	Head Count	Space/Seat Qnty	Net SF	
Focus									
Office A	O-1	240	4-5	1 to 1	1.00				
Office B	O-2	120	4-5	1 to 1	1.00	22	22	2640	*N1*
Workstation A	WS-1	36	4-5	1 to 1	1.00	131	124	4464	*N2*
Workstation B	WS-2	25	4-5	1 to 1	1	2	2	50	*N11*
Workstation B	WS-2	25	0-1	1 to 10	0.1				
Totals						**155**	**148**	**7104**	
(Total HC from Metrics tab for calculation check)						*155*			
(Workstation Total for Collaboration Allocations)							*126*		
(Office total)							*22*		

					2024 Program		Notes
	Space Type	Net SF	Allocation	Seat Divisor	Qnty	Net SF	
Support - Department Based							
Central Mail Room	S-15	750			1	750	*N3, N4, N5, N12*
Department Waiting Area	DS-41	10			83		*N6, N11*
Domestic Violence	DS-64	400			1		*N3, N7, N11*
Public Records Viewing	DS-19	500			1		*N3, N11*
Passport Photo Station	DS-66	80			1		*N3, N11*
Records Storage	DS-17	500			1		*N3, N11*
Self Help Center	DS-16	420			1		*N3, N8, N11*
Vault	DS-14	100			1	100	*N10*
Wedding Room (20 guests)	DS-62	650			1		*N3, N11*
Wedding Room (6 guests)	DS-63	360			1		*N3, N11*
Jury Assembly Room	CR-12	1000			1		*N3, N11*
Totals					**92**	**850**	
Sub-total Net Square Feet						**7,104**	
Circulation	40%					4,736	
TOTAL USEABLE SQUARE FEET						**11,840**	

This group was under general County Clerk in 2023. It has 3 fleet vehicles.

Key Notes

N1 1 office is included in the Central Mail Room, 1 office is in the Self Help Center
N2 7 workstation are included in the Central Mail Room, 2 workstations are included in DV
N3 Ground Floor
N4 Could be located in another building
N5 Includes 1 office and 7 workstations
N6 Ground Floor, Combined waiting area
N7 Includes 2 employee workstations and 3 external workstations
N8 Includes 1 office and 2 service desks
N9 2nd Floor
N10 Adjacent to the Courtrooms
N11 Area tallied in shared public space
N12 Adjacent to Loading Dock

Gensler

05 Pinellas County 2024 Program | County Clerk: Finance

Space Requirements						2024 Program			Notes
Work Setting	Space Type	Net SF	Office per Week	Sharing: Seat to Staff	Sharing: Multiplier	Head Count	Space/Seat Qnty	Net SF	
Focus									
Office A	O-1	240	4-5	1 to 1	1.00				
Office B	O-2	120	4-5	1 to 1	1.00	4	4	480	*N1*
Office B	O-2	120	3	1 to 1.2	0.83	18	15	1800	*N2*
Workstation A	WS-1	36	3	1 to 1.2	0.83	63	53	1908	
Workstation B	WS-2	25	4-5	1 to 1	1				
Workstation B	WS-2	25	0-1	1 to 10	0.1				
Totals						**85**	**72**	**4,188**	
(Total HC from Metrics tab for calculation check)						85			
(Workstation Total for Collaboration Allocations)							*53*		
(Office total)							*19*		

					2024 Program		Notes
	Space Type	Net SF	Allocation	Seat Divisor	Qnty	Net SF	
Support - Department Based							
Department Waiting Area	DS-41	10			2	50	
Check Printer Room	DS-58	100			1	100	*N3*
Storage Room	S-2	60			1	60	
Totals					**4**	**210**	

Sub-total Net Square Feet		**4,398**
Circulation	40%	2,932
TOTAL USEABLE SQUARE FEET		**7,330**

Key Notes

N1 Chief Deputy Director, 2 Assistant Directors, 1 Office Admin with adjacent reception desk
N2 6 department managers, 3 assistant managers, 5 supervisors, 2 potential need for TRM and FSS, Board Records manager and assistant manager
N3 To be within a separate area for payroll

Notes:
Value Adjustment Board meeting to be in shared building collaboration spaces. Two 12-person conference rooms are part of shared building collaboration space.

Directors and Assistant Directors have dedicated offices. Managers, Assistant Managers, and Supervisors have unassigned offices.

Board Records is 12 people (2 unassigned offices, plus workstations), Finance Department is 72, Payroll (10 people) to be siloed (1-2 enclosed offices and 7 workstations) with the Check Printer Room.

Conferencing needs to be met through shared building meeting rooms.

Cash Drop Box located in central shared space for bank pick-up.

County Clerk: Finance was under County Clerk in 2023.

05 Pinellas County 2024 Program | County Clerk: Inspector General

Space Requirements						2024 Program			Notes
Work Setting	Space Type	Net SF	Office per Week	Sharing: Seat to Staff	Sharing: Multiplier	Head Count	Space/Seat Qnty	Net SF	
Focus									
Office A	O-1	240	4-5	1 to 1	1.00				
Office B	O-2	120	4-5	1 to 1	1.00	13	13	1560	
Office B	O-2	120	4-5	1 to 1	1.00				
Workstation A	WS-1	36	4-5	1 to 1	1.00	1	1	36	
Workstation B	WS-2	25	4-5	1 to 1	1				
Workstation B	WS-2	25	0-1	1 to 10	0.1				
Totals						**14**	**14**	**1,596**	
(Total HC from Metrics tab for calculation check)						*14*			
(Workstation Total for Collaboration Allocations)							*1*		
(Office total)							*13*		

					2024 Program		Notes
	Space Type	Net SF	Allocation	Seat Divisor	Qnty	Net SF	
Support - Department Based							
Department Waiting Area	DS-41	10			1	50	
Copy/Print/Supply	S-1	120			1	120	
Huddle Room (4-5)	C-2	120			1	120	*N1*
Enclosed Meeting - Large (12-18)	C-6	480			1	480	
Storage Room	S-2	60			1	60	
Totals					**5**	**830**	
Sub-total Net Square Feet						**2,426**	
Circulation	40%					1,617	
TOTAL USEABLE SQUARE FEET						**4,043**	

Inspector General audits the County and must maintain independence. Both internal and external visitors should be anonymous.

Key	Notes
N1	Used for interviews

Gensler

05 Pinellas County 2024 Program | County Clerk: IT

Space Requirements						2024 Program			Notes
Work Setting	Space Type	Net SF	Office per Week	Sharing: Seat to Staff	Sharing: Multiplier	Head Count	Space/Seat Qnty	Net SF	
Focus									
Office A	O-1	240	4-5	1 to 1	1.00				
Office B	O-2	120	4-5	1 to 1	1.00	8	8	960	
Office B	O-2	120	4-5	1 to 1	1.00				
Workstation A	WS-1	36	4-5	1 to 1	1.00	27	27	972	
Workstation B	WS-2	25	4-5	1 to 1	1				
Workstation B	WS-2	25	0-1	1 to 10	0.1				
Totals						**35**	**35**	**1,932**	
(Total HC from Metrics tab for calculation check)						*35*			
(Workstation Total for Collaboration Allocations)							*27*		
(Office total)							*8*		

					2024 Program		Notes
	Space Type	Net SF	Allocation	Seat Divisor	Qnty	Net SF	
Support - Department Based							
Imaging Room	DS-56	1200			1	1200	*N1*
Research and Development	DS-57	360			1	360	
	0	0					
Totals					**2**	**1,560**	
Sub-total Net Square Feet						**3,492**	
Circulation	40%					2,328	
TOTAL USEABLE SQUARE FEET						**5,820**	

Key	Notes
N1	Locate on ground floor adjacent to the loading dock

Gensler

05 Pinellas County 2024 Program | Courts

Space Requirements						2024 Program			Notes
Work Setting	Space Type	Net SF	Office per Week	Sharing: Seat to Staff	Sharing: Multiplier	Head Count	Space/Seat Qnty	Net SF	
Focus									
Judges Chambers	O-4	350	4-5	1 to 1	1.00	10	10	3500	*N1*
Office A	O-1	240	4-5	1 to 1	1.00	3	3	720	*N2*
Office B	O-2	120	4-5	1 to 1	1.00	14	14	1680	
Office B	O-2	120	4-5	1 to 1	1.00				
Workstation A	WS-1	36	4-5	1 to 1	1.00	6	6	216	
Workstation B	WS-2	25	4-5	1 to 1	1				
Workstation B	WS-2	25	0-1	1 to 10	0.1				
Totals						**33**	**33**	**6,116**	
(Total HC from Metrics tab for calculation check)						*33*			
(Workstation Total for Collaboration Allocations)							*6*		
(Office total)							*27*		

					2024 Program		Notes
	Space Type	Net SF	Allocation	Seat Divisor	Qnty	Net SF	
Support - Department Based							
Civil Court Room	CR-1	1600			3	4800	*N3, N8*
Jury Deliberation Room	CR-13	480			3	1440	*N8*
Hearing Room	CR-14	450			4	1800	*N8*
Family Court Room	CR-15	900			3	2700	
Enclosed Meeting - XLarge (18-26)	C-7	650			1	650	*N8*
Witness Room	CR-9	100			8	800	*N4*
Public Waiting Area	CR-5	400			3	1200	*N5*
Soundlock	CR-6	80			6	480	*N6*
AV Equipment Room	CR-8	100			2	200	
Exhibits Storage	CR-10	50			3	150	*N7*
Court Server Room	CR-17	140			1	140	
Totals					**37**	**14,360**	
Sub-total Net Square Feet						**20,476**	
Circulation - Courts	45%	*13.2%*				16,753	
TOTAL USEABLE SQUARE FEET						**37,229**	

Key Notes

N1 Judges chambers include small bathrooms
N2 3 Magistrates
N3 Small gallery
N4 Near, but not tied to Court Rooms
N5 Could be extra wide corridor with seating. For each Civil Court Room
N6 For each Court Room
N7 For each Civil Court Room
N8 Program area square footage altered
N9 Jury Assembly included in Shared Public
N10 Calculated in shared building support and collaboration spaces

Notes
Courtrooms should have excellent sound attenuation and not have intrusive noises from building systems.

Gensler

05 Pinellas County 2024 Program | County Sheriff: Court Security

Space Requirements						2024 Program			Notes
Work Setting	Space Type	Net SF	Office per Week	Sharing: Seat to Staff	Sharing: Multiplier	Head Count	Space/Seat Qnty	Net SF	
Focus									
Judges Chambers	O-4	350	4-5	1 to 1	1.00				
Office A	O-1	240	4-5	1 to 1	1.00				
Office B	O-2	120	4-5	1 to 1	1.00	2	2	240	*N1*
Office B	O-2	120	1	1 to 5	0.20				
Workstation A	WS-1	36	1	1 to 5	0.20				
Workstation B	WS-2	25	1	1 to 5	0.20	17	4	100	*N2*
Workstation B	WS-2	25	0-1	1 to 10	0.1				
Totals						**19**	**6**	**240**	*N3*
(Total HC from Metrics tab for calculation check)						*19*			
(Workstation Total for Collaboration Allocations)							*4*		
(Office total)							*2*		

					2024 Program		Notes
	Space Type	Net SF	Allocation	Seat Divisor	Qnty	Net SF	
Support - Department Based							
Sheriff Workroom	DS-67	240			1	240	*N4*
Sheriff Breakroom	DS-68	200			1	200	*N5*
Totals					**2**	**440**	
Sub-total Net Square Feet						**680**	
Circulation	40%					453	
TOTAL USEABLE SQUARE FEET						**1,133**	
Was part of Courts in 2023.							

Key	Notes
N1	Offices for Sargeant and Corporal
N2	Deputies use these workstations to write reports. Area is included within Sheriff Workroom
N3	Workstations area is included within the Sheriff Workroom
N4	Includes 4 25SF report writing desks and video monitors
N5	Includes 18 half lockers

Gensler

05 Pinellas County 2024 Program | Construction & Property Management

Space Requirements						2024 Program			Notes
Work Setting	Space Type	Net SF	Office per Week	Sharing: Seat to Staff	Sharing: Multiplier	Head Count	Space/Seat Qnty	Net SF	
Focus									
Office A	O-1	240	4-5	1 to 1	1.00				
Office B	O-2	120	4-5	1 to 1	1.00	8	8	960	
Office B	O-2	120	3	1 to 1.2	0.83				
Workstation A	WS-1	36	3	1 to 1.2	0.83	32	27	972	
Workstation B	WS-2	25	4-5	1 to 1	1				
Workstation B	WS-2	25	2	1 to 1.7	0.59				
Totals						**40**	**35**	**1,932**	
(Total HC from Metrics tab for calculation check)						*40*			
(Workstation Total for Collaboration Allocations)							*32*		
(Office total)							*8*		

					2024 Program		Notes
	Space Type	Net SF	Allocation	Seat Divisor	Qnty	Net SF	
Support - Department Based							
Totals						-	
Sub-total Net Square Feet						**1,932**	
Circulation	40%					1,288	
TOTAL USEABLE SQUARE FEET						**3,220**	

Gensler

05 Pinellas County 2024 Program | Department of Administrative Services *(Risk & Purchasing)*

Space Requirements						2024 Program			Notes
Work Setting	Space Type	Net SF	Office per Week	Sharing: Seat to Staff	Sharing: Multiplier	Head Count	Space/Seat Qnty	Net SF	
Focus									
Office A	O-1	240	4-5	1 to 1	1.00				
Office B	O-2	120	4-5	1 to 1	1.00	7	7	840	
Office B	O-2	120	3	1 to 1.2	0.83				
Workstation A	WS-1	36	3	1 to 1.2	0.83	30	25	900	
Workstation B	WS-2	25	4-5	1 to 1	1				
Workstation B	WS-2	25	2	1 to 1.7	0.59				
Totals						**37**	**32**	**1,740**	
(Total HC from Metrics tab for calculation check)						*37*			
(Workstation Total for Collaboration Allocations)							*30*		
(Office total)							*7*		

					2024 Program		Notes
	Space Type	Net SF	Allocation	Seat Divisor	Qnty	Net SF	
Support - Department Based							
Totals					**0**	**-**	
Sub-total Net Square Feet						**1,740**	
Circulation	40%					1,160	
TOTAL USEABLE SQUARE FEET						**2,900**	

Gensler

05 Pinellas County 2024 Program | Facilities Operations

Space Requirements						2024 Program			Notes
Work Setting	Space Type	Net SF	Office per Week	Sharing: Seat to Staff	Sharing: Multiplier	Head Count	Space/Seat Qnty	Net SF	
Focus									
Office A	O-1	240	4-5	1 to 1	1.00				
Office B	O-2	120	4-5	1 to 1	1.00	2	2	240	
Office B	O-2	120	3	1 to 1.2	0.83				
Workstation A	WS-1	36	3	1 to 1.2	0.83	1	1	36	*N1*
Workstation B	WS-2	25	4-5	1 to 1	1				
Workstation B	WS-2	25	1	1 to 5	0.20	12	3	75	*N2*
Totals						**15**	**6**	**351**	
(Total HC from Metrics tab for calculation check)						*15*			
(Workstation Total for Collaboration Allocations)							*4*		
(Office total)							*2*		

					2024 Program		Notes
	Space Type	Net SF	Allocation	Seat Divisor	Qnty	Net SF	
Support - Department Based							
Parts room	DS-44	420			1	420	*N3*
Workroom	DS-53	400			1	400	*N4*
Lockers	DS-76	4			3	12	
Totals					**5**	**832**	
Sub-total Net Square Feet						**1,183**	
Circulation	40%					789	
TOTAL USEABLE SQUARE FEET						**1,972**	

Currently have 3 fleet vehicles, 3 golf carts, and a forklift.

Key	Notes
N1	1-2 Supervisors
N2	Workstations used for writing reports
N3	Grainger wall tool storage, HVAC, plumbing, electrical, etc...

Gensler

05 Pinellas County 2024 Program | Employee & Workforce Relations

Space Requirements						2024 Program			Notes
Work Setting	Space Type	Net SF	Office per Week	Sharing: Seat to Staff	Sharing: Multiplier	Head Count	Space/Seat Qnty	Net SF	
Focus									
Office A	O-1	240	4-5	1 to 1	1.00				
Office B	O-2	120	4-5	1 to 1	1.00	5	5	600	
Office B	O-2	120	3	1 to 1.2	0.83				
Workstation A	WS-1	36	3	1 to 1.2	0.83	1	1	36	
Workstation B	WS-2	25	4-5	1 to 1	1				
Workstation B	WS-2	25	0-1	1 to 10	0.1				
Totals						**6**	**6**	**636**	
(Total HC from Metrics tab for calculation check)						*6*			
(Workstation Total for Collaboration Allocations)							*1*		
(Office total)							*5*		

					2024 Program		Notes
	Space Type	Net SF	Allocation	Seat Divisor	Qnty	Net SF	
Support - Department Based							
Reception	DS-7	120			1	120	
Department Waiting Area	DS-41	10	min 50SF		2	100	
Totals					**3**	**220**	
Sub-total Net Square Feet						**856**	
Circulation	40%					571	
TOTAL USEABLE SQUARE FEET						**1,427**	

Descretion is needed for this department. Do not place in a highly visible or heavily trafficked area. Consider incorporating trauma informed design.

Gensler

05 Pinellas County 2024 Program | Forward Pinellas

Space Requirements						2024 Program			Notes
Work Setting	Space Type	Net SF	Office per Week	Sharing: Seat to Staff	Sharing: Multiplier	Head Count	Space/Seat Qnty	Net SF	
Focus									
Office A	O-1	240	4-5	1 to 1	1.00				
Office B	O-2	120	4-5	1 to 1	1.00	6	6	720	
Office B	O-2	120	2	1 to 1.7	0.59	4	3	360	
Workstation A	WS-1	36	2	1 to 1.7	0.59	9	6	216	
Workstation B	WS-2	25	4-5	1 to 1	1				
Workstation B	WS-2	25	0-1	1 to 10	0.1				
Totals						**19**	**15**	**1,296**	
(Total HC from Metrics tab for calculation check)						*19*			
(Workstation Total for Collaboration Allocations)							*6*		
(Office total)							*9*		

					2024 Program		Notes
	Space Type	Net SF	Allocation	Seat Divisor	Qnty	Net SF	
Support - Department Based							
Reception	DS-7	120			1	120	
Department Waiting Area	DS-41	10	min 50SF		2	100	
Totals					**3**	**220**	

Sub-total Net Square Feet		**1,516**
Circulation	40%	1,011
TOTAL USEABLE SQUARE FEET		**2,527**

Descretion is needed for this department. Do not place in a highly visible or heavily trafficked area. Consider incorporating trauma informed design.

Gensler

05 Pinellas County 2024 Program | Housing & Community Development

Space Requirements						2024 Program			Notes
Work Setting	Space Type	Net SF	Office per Week	Sharing: Seat to Staff	Sharing: Multiplier	Head Count	Space/Seat Qnty	Net SF	
Focus									
Office A	O-1	240	4-5	1 to 1	1.00				
Office B	O-2	120	4-5	1 to 1	1.00	3	3	360	
Office B	O-2	120	2	1 to 1.7	0.59	6	4	480	
Workstation A	WS-1	36	2	1 to 1.7	0.59	17	10	360	
Workstation B	WS-2	25	4-5	1 to 1	1				
Workstation B	WS-2	25	0-1	1 to 10	0.1				
Totals						**26**	**17**	**1,200**	
(Total HC from Metrics tab for calculation check)						*26*			
(Workstation Total for Collaboration Allocations)							*10*		
(Office total)							*7*		

					2024 Program		Notes
	Space Type	Net SF	Allocation	Seat Divisor	Qnty	Net SF	
Support - Department Based							
Open Studio	DS-45	120			1	120	
Totals					**1**	**120**	
Sub-total Net Square Feet						**1,320**	
Circulation	40%					880	
TOTAL USEABLE SQUARE FEET						**2,200**	

Gensler

05 Pinellas County 2024 Program | Human Resources

Space Requirements						2024 Program			Notes
Work Setting	Space Type	Net SF	Office per Week	Sharing: Seat to Staff	Sharing: Multiplier	Head Count	Space/Seat Qnty	Net SF	
Focus									
Office A	O-1	240	4-5	1 to 1	1.00				
Office B	O-2	120	4-5	1 to 1	1.00	10	10	1200	
Office B	O-2	120	3	1 to 1.2	0.83	12	10	1200	
Workstation A	WS-1	36	3	1 to 1.2	0.83	16	14	504	
Workstation B	WS-2	25	4-5	1 to 1	1				
Workstation B	WS-2	25	0-1	1 to 10	0.1				
Totals						**38**	**34**	**2,904**	
(Total HC from Metrics tab for calculation check)						*38*			
(Workstation Total for Collaboration Allocations)							*14*		
(Office total)							*20*		

					2024 Program		Notes
	Space Type	Net SF	Allocation	Seat Divisor	Qnty	Net SF	
Support - Department Based							
Department Waiting Area	DS-41	10			20	200	
Work Room	DS-33	30			15	450	
Training Room (8-10)	DS-65	360			1	360	
Totals					**36**	**550**	
Sub-total Net Square Feet						**3,454**	
Circulation	40%					2,303	
TOTAL USEABLE SQUARE FEET						**5,757**	

Gensler

05 Pinellas County 2024 Program | Human Services

Space Requirements						2024 Program			Notes
Work Setting	Space Type	Net SF	Office per Week	Sharing: Seat to Staff	Sharing: Multiplier	Head Count	Space/Seat Qnty	Net SF	
Focus									
Office A	O-1	240	4-5	1 to 1	1.00				
Office B	O-2	120	4-5	1 to 1	1.00	2	2	240	
Office B	O-2	120	2	1 to 1.7	0.59	11	7	840	
Workstation A	WS-1	36	2	1 to 1.7	0.59	28	17	612	
Workstation B	WS-2	25	4-5	1 to 1	1				
Workstation B	WS-2	25	0-1	1 to 10	0.1				
Totals						**41**	**26**	**1,692**	
(Total HC from Metrics tab for calculation check)						*41*			
(Workstation Total for Collaboration Allocations)							*17*		
(Office total)							*9*		

					2024 Program		Notes
	Space Type	Net SF	Allocation	Seat Divisor	Qnty	Net SF	
Support - Department Based							
Storage Room - Medium	*DS-2*	*120*					
Totals						**-**	
Sub-total Net Square Feet						**1,692**	
Circulation	40%					1,128	
TOTAL USEABLE SQUARE FEET						**2,820**	

Gensler

05 Pinellas County 2024 Program | Human Services: Veterans Services

Space Requirements						2024 Program			Notes
Work Setting	Space Type	Net SF	Office per Week	Sharing: Seat to Staff	Sharing: Multiplier	Head Count	Space/Seat Qnty	Net SF	
Focus									
Office A	O-1	240	4-5	1 to 1	1.00				
Office B	O-2	120	4-5	1 to 1	1.00	1	1	120	
Office B	O-2	120	3	1 to 1.2	0.83	7	6	720	
Workstation A	WS-1	36	3	1 to 1.2	0.83				
Workstation B	WS-2	25	4-5	1 to 1	1	1	1	25	
Workstation B	WS-2	25	0-1	1 to 10	0.1				
Totals						**9**	**8**	**865**	
(Total HC from Metrics tab for calculation check)						*8*			
(Workstation Total for Collaboration Allocations)							*1*		
(Office total)							*7*		

					2024 Program		Notes
	Space Type	Net SF	Allocation	Seat Divisor	Qnty	Net SF	
Support - Department Based							
Department Waiting Area	DS-41	10			5	100	
Totals					**5**	**100**	
Sub-total Net Square Feet						**965**	
Circulation	40%					643	
TOTAL USEABLE SQUARE FEET						**1,608**	

Descretion is needed for this department. Consider incorporating trauma informed design.

Gensler

05 Pinellas County 2024 Program | Office of Asset Management

Space Requirements						2024 Program			Notes
Work Setting	Space Type	Net SF	Office per Week	Sharing: Seat to Staff	Sharing: Multiplier	Head Count	Space/Seat Qnty	Net SF	
Focus									
Office A	O-1	240	4-5	1 to 1	1.00				
Office B	O-2	120	4-5	1 to 1	1.00	1	1	120	
Office B	O-2	120	2	1 to 1.7	0.59	3	2	240	
Workstation A	WS-1	36	2	1 to 1.7	0.59	4	3	108	
Workstation B	WS-2	25	4-5	1 to 1	1				
Workstation B	WS-2	25	0-1	1 to 10	0.1				
Totals						**8**	**6**	**468**	
(Total HC from Metrics tab for calculation check)						*8*			
(Workstation Total for Collaboration Allocations)							*3*		
(Office total)							*3*		

					2024 Program		Notes
	Space Type	Net SF	Allocation	Seat Divisor	Qnty	Net SF	
Support - Department Based							
Totals					**0**	**-**	
Sub-total Net Square Feet						**468**	
Circulation	40%					312	
TOTAL USEABLE SQUARE FEET						**780**	

Gensler

05 Pinellas County 2024 Program | Office of Human Rights

Space Requirements						2024 Program			Notes
Work Setting	Space Type	Net SF	Office per Week	Sharing: Seat to Staff	Sharing: Multiplier	Head Count	Space/Seat Qnty	Net SF	
Focus									
Office A	O-1	240	4-5	1 to 1	1.00				
Office B	O-2	120	4-5	1 to 1	1.00	2	2	240	
Office B	O-2	120	3	1 to 1.2	0.83	6	5	600	
Workstation A	WS-1	36	3	1 to 1.2	0.83	2	2	72	*N1, N2*
Workstation B	WS-2	25	4-5	1 to 1	1				
Workstation B	WS-2	25	0-1	1 to 10	0.1				
Totals						**10**	**9**	**912**	
(Total HC from Metrics tab for calculation check)						*10*			
(Workstation Total for Collaboration Allocations)							*2*		
(Office total)							*7*		

					2024 Program		Notes
	Space Type	Net SF	Allocation	Seat Divisor	Qnty	Net SF	
Support - Department Based							
Department Waiting Area	DS-41	10			1	100	
Department Waiting Area	DS-41	10			1	100	
Enclosed Meeting - Med (8-10)	C-5	360			1	360	*N2*
Totals					**3**	**560**	
Sub-total Net Square Feet						**1,472**	
Circulation	40%					981	
TOTAL USEABLE SQUARE FEET						**2,453**	

Descretion is needed for this department. Do not place in a highly visible or heavily trafficked area. Consider incorporating trauma informed design.
Two waiting areas for opposing parties must be separated.

Key	Notes
N1	Workstation also act as reception, but prefer to not be in direct line of sight from the door

Gensler

05 Pinellas County 2024 Program | Office of Management & Budget

Space Requirements						2024 Program			Notes
Work Setting	Space Type	Net SF	Office per Week	Sharing: Seat to Staff	Sharing: Multiplier	Head Count	Space/Seat Qnty	Net SF	
Focus									
Office A	O-1	240	4-5	1 to 1	1.00				
Office B	O-2	120	4-5	1 to 1	1.00	5	5	600	
Office B	O-2	120	2	1 to 1.7	0.59	3	2	240	
Workstation A	WS-1	36	2	1 to 1.7	0.59	19	12	432	
Workstation B	WS-2	25	4-5	1 to 1	1				
Workstation B	WS-2	25	0-1	1 to 10	0.1				
Totals						**27**	**19**	**1,272**	
(Total HC from Metrics tab for calculation check)						*27*			
(Workstation Total for Collaboration Allocations)							*12*		
(Office total)							*7*		

					2024 Program		Notes
	Space Type	Net SF	Allocation	Seat Divisor	Qnty	Net SF	
Support - Department Based							
Totals						**-**	
Sub-total Net Square Feet						**1,272**	
Circulation	40%					848	
TOTAL USEABLE SQUARE FEET						**2,120**	

Gensler

05 Pinellas County 2024 Program | Property Appraiser

Space Requirements						2024 Program			Notes
Work Setting	Space Type	Net SF	Office per Week	Sharing: Seat to Staff	Sharing: Multiplier	Head Count	Space/Seat Qnty	Net SF	
Focus									
Office A	O-1	240	4-5	1 to 1	1.00				
Office B	O-2	120	4-5	1 to 1	1.00	2	2	240	
Office B	O-2	120	3	1 to 1.2	0.83	13	11	1320	
Workstation A	WS-1	36	3	1 to 1.2	0.83	79	66	2376	
Workstation B	WS-2	25	4-5	1 to 1	1	7	7		*N1*
Workstation B	WS-2	25	0-1	1 to 10	0.1				
Totals						**101**	**86**	**3,936**	
(Total HC from Metrics tab for calculation check)						*101*			
(Workstation Total for Collaboration Allocations)							*73*		
(Office total)							*13*		

					2024 Program		Notes
	Space Type	Net SF	Allocation	Seat Divisor	Qnty	Net SF	
Support - Department Based							
Department Waiting Area	DS-41	10			50		*N2*
Totals					**50**	**-**	N2
Sub-total Net Square Feet						**3,936**	
Circulation	40%					2,624	
TOTAL USEABLE SQUARE FEET						**6,560**	

Key	Notes
N1	Service desk area included in shared building space
N2	Waiting area included in shared building space

Gensler

05 Pinellas County 2024 Program | Utilities

Space Requirements						2024 Program			Notes
Work Setting	Space Type	Net SF	Office per Week	Sharing: Seat to Staff	Sharing: Multiplier	Head Count	Space/Seat Qnty	Net SF	
Focus									
Office A	O-1	240	4-5	1 to 1	1.00				
Office B	O-2	120	4-5	1 to 1	1.00	7	7	840	
Office B	O-2	120	3	1 to 1.2	0.83	28	24	2880	
Workstation A	WS-1	36	3	1 to 1.2	0.83	60	50	1800	
Workstation A	WS-1	36	4-5	1 to 1	1.00	5	5	180	
Workstation B	WS-2	25	4-5	1 to 1	1	1	1		*N1*
Workstation B	WS-2	25	0-1	1 to 10	0.1				
Totals						**101**	**87**	**5,700**	
(Total HC from Metrics tab for calculation check)						*101*			
(Workstation Total for Collaboration Allocations)							*56*		
(Office total)							*31*		

					2024 Program		Notes
	Space Type	Net SF	Allocation	Seat Divisor	Qnty	Net SF	
Support - Department Based							
Department Waiting Area	DS-41	10			1		*N2*
Storage Room - Medium	DS-2	120			1	120	
Storage Room - Xlarge	*DS-4*	*500*					*N3*
Mail Room - Small	*DS-46*	*150*					*N3*
Total Minus Waiting Area					**2**	**120**	
Sub-total Net Square Feet						**5,820**	
Circulation	40%					3,880	
TOTAL USEABLE SQUARE FEET						**9,700**	

Key	Notes
N1	Service desk area included in shared building space
N2	Waiting area included in shared building space

Gensler

Thank you

ALTA/NSPS LAND TITLE SURVEY

THE MAP AND REPORT ARE NOT FULL AND COMPLETE WITHOUT THE OTHER.

EXHIBIT D

SURVEYOR'S REPORT

LEGAL DESCRIPTION:

LOTS 22 THROUGH 24, RUBIN ICOT CENTER, ACCORDING TO THE PLAT THEREOF RECORDED IN PLAT BOOK 88, PAGES 79 THROUGH 85, OF THE PUBLIC RECORDS OF PINELLAS COUNTY, FLORIDA AND LYING WITHIN SECTION 5, TOWNSHIP 30 SOUTH, RANGE 16 EAST, PINELLAS COUNTY, FLORIDA;

TOGETHER WITH THAT PORTION OF LOT 21, RUBIN ICOT CENTER, ACCORDING TO THE PLAT THEREOF RECORDED IN PLAT BOOK 88, PAGES 79 THROUGH 85, OF THE PUBLIC RECORDS OF PINELLAS COUNTY, FLORIDA AND LYING WITHIN SECTION 5, TOWNSHIP 30 SOUTH, RANGE 16 EAST, PINELLAS COUNTY, FLORIDA, BEING MORE PARTICULARLY DESCRIBED AS FOLLOWS:

BEGINNING AT THE SOUTHWEST CORNER OF SAID LOT 21; THENCE NORTH 00 DEGREES, 23 MINUTES, 46 SECONDS WEST ALONG THE WEST LINE OF SAID LOT 21 FOR 212.04 FEET; THENCE SOUTH 48 DEGREES, 18 MINUTES, 20 SECONDS FOR 321.41 FEET TO A POINT ON THE SOUTH SIDE OF LOT 21, THENCE ALONG SAID LINE NORTH 89 DEGREES, 34 MINUTES, 42 SECONDS WEST FOR 238.54 FEET TO THE AFOREDESCRIBED POINT OF BEGINNING.

ACCURACY:

1. ALL MEASUREMENTS, DISTANCES, ELEVATIONS (IF SHOWN) AND FEATURES WERE PERFORMED IN STRICT ACCORDANCE WITH THE MINIMUM TECHNICAL STANDARDS SET FORTH IN CHAPTER 5J-17 FLORIDA ADMINISTRATIVE CODE (5J-17FAC).
2. METHODS FOR ALL CONTROL MEASUREMENTS WERE MADE WITH A TRANSIT AND STEEL TAPE, OR DEVICES WITH EQUIVALENT OR HIGHER DEGREES OF ACCURACY.
3. THE ACCURACY STANDARD USED FOR THIS SURVEY, AS CLASSIFIED IN THE MINIMUM TECHNICAL STANDARDS (5J-17 FAC), IS "COMMERCIAL/HIGH RISK". THE MINIMUM RELATIVE DISTANCE ACCURACY FOR THIS TYPE OF SURVEY IS 1 FOOT IN 10,000 FEET. THE ACCURACY OBTAINED BY MEASUREMENT AND CALCULATION OF A CLOSED GEOMETRIC FIGURE MET THIS REQUIREMENT.

DATA SOURCES:

1. RUBIN ICOT CENTER, PLAT BOOK 88, PAGE 79, PUBLIC RECORDS, PINELLAS COUNTY, FLORIDA.
2. BASIS OF BEARING IS THE WEST PROPERTY LINE, BEING N00°25'38"W. (P)
3. ALTA/ACSM LAND TITLE SURVEY BY THIS FIRM DATED 06/17/2015.
4. ELEVATION ARE BASED ON NATIONAL GEODETIC SURVEY BENCHMARK AG0608 "HONEY", HAVING AN ELEVATION OF 16.75 FEET (NORTH AMERICAN VERTICAL DATUM 1988).
5. FIRST AMERICAN TITLE INSURANCE COMPANY, ALTA COMMITMENT FOR TITLE INSURANCE, ISSUING AGENT: FIRST AMERICAN TITLE INSURANCE COMPANY NATIONAL COMMERCIAL SERVICES, COMMITMENT NUMBER: NCS-1194217-ORL, COMMITMENT DATE: SEPTEMBER 25, 2023 AT 7:30 AM.

SCHEDULE B, PART II EXCEPTIONS ARE AS FOLLOWS:

1. *DEFECTS, LIENS, ENCUMBRANCES, ADVERSE CLAIMS OR OTHER MATTERS, IF ANY, CREATED, FIRST APPEARING IN THE PUBLIC RECORDS OR ATTACHING SUBSEQUENT TO THE EFFECTIVE DATE BUT PRIOR TO THE DATE THE PROPOSED INSURED ACQUIRES FOR VALUE OF RECORD THE ESTATE OR INTEREST OR MORTGAGE THEREON COVERED BY THIS COMMITMENT.* SURVEYOR'S COMMENT:NOT A SURVEY RELATED EXCEPTION.
2. *ANY RIGHTS, INTERESTS, OR CLAIMS OF PARTIES IN POSSESSION OF THE LAND NOT SHOWN BY THE PUBLIC RECORDS.* SURVEYOR'S COMMENT: NOT A SURVEY RELATED EXCEPTION.
3. *ANY ENCROACHMENT, ENCUMBRANCE, VIOLATION, VARIATION OR ADVERSE CIRCUMSTANCE AFFECTING THE TITLE THAT WOULD BE DISCLOSED BY AN ACCURATE AND COMPLETE LAND SURVEY OF THE LAND.* SURVEYOR'S COMMENT: SHOWN HEREON.
4. *ANY LIEN OR RIGHT TO A LIEN FOR SERVICES, LABOR, MATERIAL OR EQUIPMENT, UNLESS SUCH LIEN IS SHOWN BY THE PUBLIC RECORDS AT DATE OF POLICY AND NOT OTHERWISE EXCEPTED FROM COVERAGE HEREIN.* SURVEYOR'S COMMENT: NOT A SURVEY RELATED EXCEPTION.
5. *ANY DISPUTE AS TO THE BOUNDARIES CAUSED BY A CHANGE IN THE LOCATION OF ANY WATER BODY WITHIN OR ADJACENT TO THE LAND PRIOR TO DATE OF POLICY, AND ANY ADVERSE CLAIM TO ALL OR PART OF THE LAND THAT IS, AT DATE OF POLICY, OR WAS PREVIOUSLY UNDER WATER.* SURVEYOR'S COMMENT: NO WATER BODIES CONTAINED WITHIN OR ADJACENT TO THE SURVEYED PARCEL.
6. *TAXES OR SPECIAL ASSESSMENTS NOT SHOWN AS LIENS IN THE PUBLIC RECORDS OR IN THE RECORDS OF THE LOCAL TAX COLLECTING AUTHORITY, AT DATE OF POLICY.* SURVEYOR'S COMMENT: NOT A SURVEY RELATED EXCEPTION.
7. *ANY MINERALS OR MINERAL RIGHTS LEASED, GRANTED OR RETAINED BY CURRENT OR PRIOR OWNERS, WITHOUT RIGHT OF ENTRY.* SURVEYOR'S COMMENT: NO DOCUMENTATION PROVIDED.
8. *TAXES AND ASSESSMENTS FOR THE YEAR 2023 AND SUBSEQUENT YEARS, WHICH ARE NOT YET DUE AND PAYABLE.* SURVEYOR'S COMMENT: NOT A SURVEY RELATED EXCEPTION.
9. *ORDER OF TAKING, RECORDED SEPTEMBER 1, 1961 IN OFFICIAL RECORDS BOOK 1243, PAGE 673; AS AFFECTED THAT CERTAIN FINAL JUDGMENT, RECORDED IN OFFICIAL RECORDS BOOK 1387, PAGE 315; AND AS FURTHER AFFECTED BY THOSE CERTAIN RIGHT-OF-WAY UTILIZATION AGREEMENTS, CONCERNING THE USE OF EASEMENT AREA RECORDED AS EXHIBITS TO AFFIDAVIT RECORDED IN OFFICIAL RECORDS BOOK 6747, PAGE 1972.* SURVEYOR'S COMMENT: SHOWN HEREON.
10. *ALL MATTERS SHOWN ON THE PLAT OF RUBIN ICOT CENTER, RECORDED IN PLAT BOOK 88, PAGE 79, AS AFFECTED BY THAT CERTAIN RESOLUTION ACCEPTING DEDICATED AREAS, RECORDED IN OFFICIAL RECORDS BOOK 5906, PAGE 339.* SURVEYOR'S COMMENT: SHOWN HEREON.
11. *DECLARATION OF RESTRICTIONS, WHICH INCLUDES PROVISIONS FOR PRIVATE CHARGES OR ASSESSMENTS, RECORDED AUGUST 13, 1984 IN OFFICIAL RECORDS BOOK 5821, PAGE 2146 AND RE-RECORDED IN OFFICIAL RECORDS BOOK 5831, PAGE 1697, AS AFFECTED BY THAT CERTAIN WAIVER CONTAINED IN WARRANTY DEED RECORDED IN OFFICIAL RECORDS BOOK 6725, PAGE 2323, AND CORRECTIVE WARRANTY DEED RECORDED IN OFFICIAL RECORDS BOOK 6861, PAGE 372, TOGETHER WITH APPROVAL OF DECLARANT'S RIGHTS UNDER DECLARATION OF RESTRICTIONS, RECORDED IN OFFICIAL RECORDS BOOK 6826, PAGE 159, AND ABSOLUTE ASSIGNMENT OF DECLARANT'S RIGHTS, RECORDED IN OFFICIAL RECORDS BOOK 8863, PAGE 304, AND ABSOLUTE ASSIGNMENT OF DECLARANT'S RIGHTS, RECORDED IN OFFICIAL RECORDS BOOK 15874, PAGE 1108, AND AS FURTHER AFFECTED BY AMENDMENT TO DECLARATION, RECORDED IN OFFICIAL RECORDS BOOK 18461, PAGE 657.* SURVEYOR'S COMMENT: NOT A SURVEY RELATED EXCEPTION.
12. *DISTRIBUTION EASEMENT IN FAVOR OF FLORIDA POWER CORPORATION, RECORDED SEPTEMBER 10, 1984 IN OFFICIAL RECORDS BOOK 5838, PAGE 1170.* SURVEYOR'S COMMENT: SUBJECT TO NON-DELINEABLE BLANKET EASEMENT.
13. *DEED OF CONVEYANCE OF PIPELINES AND APPURTENANCES, RECORDED MARCH 20, 1986 IN OFFICIAL RECORDS BOOK 6189, PAGE 1868.* SURVEYOR'S COMMENT: SUBJECT TO NON-SURVEY RELATED EXCEPTION.
14. *NOTICE OF DEVELOPMENT AGREEMENT, RECORDED MAY 17, 1988 IN OFFICIAL RECORDS BOOK 6745, PAGE 1028, AS AFFECTED BY THAT CERTAIN NOTICE OF ADOPTION OF A DEVELOPMENT ORDER, RECORDED IN OFFICIAL RECORDS BOOK 6980, PAGE 1699, AND AS FURTHER AFFECTED BY THAT CERTAIN NOTICE OF ADOPTION OF A MODIFICATION TO AN ADOPTED DEVELOPMENT ORDER, RECORDED IN OFFICIAL RECORDS BOOK 8889, PAGE 1446; AND AS AFFECTED BY THAT CERTAIN ASSIGNMENT OF DEVELOPER'S RIGHTS, RECORDED IN OFFICIAL RECORDS BOOK 9057, PAGE 2178, AND AS FURTHER AFFECTED BY THAT CERTAIN NOTICE OF ADOPTION OF A MODIFICATION TO AN ADOPTED DEVELOPMENT ORDER, RECORDED IN OFFICIAL RECORDS BOOK 10532, PAGE 182, AND AS FURTHER AFFECTED BY THAT CERTAIN NOTICE OF ADOPTION OF A MODIFICATION TO AN ADOPTED DEVELOPMENT ORDER, RECORDED IN OFFICIAL RECORDS BOOK 11198, PAGE 204, AND AS FURTHER AFFECTED BY THAT CERTAIN NOTICE OF ADOPTION OF A MODIFICATION TO AN ADOPTED DEVELOPMENT ORDER, RECORDED IN OFFICIAL RECORDS BOOK 12314, PAGE 1910.* SURVEYOR'S COMMENT: NOT A SURVEY RELATED EXCEPTION.
15. *ASSIGNMENT OF ENTITLEMENTS, RECORDED NOVEMBER 1, 1996 IN OFFICIAL RECORDS BOOK 9511, PAGE 67.* SURVEYOR'S COMMENT: SUBJECT TO NON-SURVEY RELATED EXCEPTION.
16. *TERMS, CONDITIONS AND PROVISIONS OF THAT CERTAIN DRAINAGE EASEMENT AGREEMENT, RECORDED NOVEMBER 1, 1996 IN OFFICIAL RECORDS BOOK 9511, PAGE 72.* SURVEYOR'S COMMENT: SHOWN HEREON.
17. *SIDEWALK EASEMENT, IN FAVOR OF PINELLAS COUNTY, RECORDED JULY 16, 1997 IN OFFICIAL RECORDS BOOK 9773, PAGE 2153.* SURVEYOR'S COMMENT: SHOWN HEREON.
18. *CONSERVATION EASEMENT IN FAVOR OF PINELLAS COUNTY, RECORDED JULY 16, 1997 IN OFFICIAL RECORDS BOOK 9773, PAGE 2155.* SURVEYOR'S COMMENT: SHOWN HEREON.
19. *DISTRIBUTION EASEMENT IN FAVOR OF FLORIDA POWER CORPORATION, RECORDED JULY 22, 1997 IN OFFICIAL RECORDS BOOK 9780, PAGE 2180.* SURVEYOR'S COMMENT: SUBJECT TO NON-DELINEABLE BLANKET EASEMENT.
20. *TERMS AND CONDITIONS OF ANY EXISTING UNRECORDED LEASE(S), AND ALL RIGHTS OF LESSEE(S) AND ANY PARTIES CLAIMING THROUGH THE LESSEE(S) UNDER THE LEASE(S).* SURVEYOR'S COMMENT: NO DOCUMENTATION PROVIDED.
31. *LEASE DISCLOSED BY MEMORANDUM OF LEASE FROM ICOT LAND, LTD., A FLORIDA LIMITED PARTNERSHIP (LANDLORD) AND MELITTA NORTH AMERICA, INC., (TENANT) RECORDED OCTOBER 27, 1994 IN OFFICIAL RECORDS BOOK 8824, PAGE 1749, AS AMENDED BY SUBORDINATION NON-DISTURBANCE AND ATTORNMENT AGREEMENT RECORDED OCTOBER 11, 1994 IN OFFICIAL RECORDS BOOK 8808, PAGE 904, OF THE PUBLIC RECORDS OF PINELLAS COUNTY, FLORIDA. (AFFECTS PARCEL B ONLY)* SURVEYOR'S COMMENT: NOT A SURVEY RELATED EXCEPTION.
32. *EASEMENT DEED AND RECIPROCAL EASEMENT AGREEMENT RECORDED NOVEMBER 14, 1994 IN OFFICIAL RECORDS BOOK 8838, PAGE 1904 AND ASSIGNMENT THEREOF RECORDED IN OFFICIAL RECORDS BOOK 8920, PAGE 1575, OF THE PUBLIC RECORDS OF PINELLAS COUNTY, FLORIDA. (AFFECTS PARCEL B ONLY)* SURVEYOR'S COMMENT: DOES NOT AFFECT SURVEYED PARCEL.
33. *DRAINAGE EASEMENT BETWEEN ICOT LAND, LTD. AND PINELLAS COUNTY RECORDED IN OFFICIAL RECORDS BOOK 9116, PAGE 2146, PUBLIC RECORDS OF PINELLAS COUNTY, FLORIDA. (AFFECTS PARCEL B ONLY)* SURVEYOR'S COMMENT: DOES NOT AFFECT SURVEYED PARCEL.
34. *EASEMENT GRANTED TO PINELLAS COUNTY RECORDED MARCH 26, 1996 IN OFFICIAL RECORDS BOOK 9289, PAGE 998, PUBLIC RECORDS OF PINELLAS COUNTY, FLORIDA. (AFFECTS PARCEL B ONLY)* SURVEYOR'S COMMENT: DOES NOT AFFECT SURVEYED PARCEL.
35. *THE FOLLOWING MATTERS DISCLOSED BY SURVEY PREPARED BY BULLSEYE SURVEYING, INC., DATED 06/17/2015 UNDER PROJECT NO. 15-032:* SURVEYOR'S COMMENT: SHOWN HEREON.

    A.) ENCROACHMENT OF 6' CONCRETE BLOCK WALL ALONG THE WESTERLY AND NORTHERLY BOUNDARY LINES OF SUBJECT PROPERTY.
    B.) ENCROACHMENT OF ASPHALT, OVERHEAD TRAFFIC SIGN AND CONCRETE WALL INTO CONSERVATION EASEMENT RECORDED IN OFFICIAL RECORDS BOOK 9733, PAGE 2155.
    C.) ENCROACHMENT OF 6' CHAIN LINK FENCE AND 6' CONCRETE BLOCK WALL INTO DRAINAGE AND UTILITY EASEMENT AS SHOWN ON PLAT BOOK 88, PAGE 79, AND ALONG THE WESTERLY BOUNDARY OF SUBJECT PROPERTY.
    D.) ENCROACHMENT OF CONCRETE SIDEWALK INTO 15' UTILITY EASEMENT AS SHOWN ON PLAT BOOK 88, PAGE 79, AND ALONG THE SOUTHEASTERLY BOUNDARY OF SUBJECT PROPERTY.
    F.) ENCROACHMENT OF BRICK PAVERS INTO F.P.C. EASEMENT AS SHOWN ON PLAT BOOK 88, PAGE 79 AND IN OFFICIAL RECORDS BOOK 1387, PAGE 315, ALONG THE NORTHEASTERLY BOUNDARY OF SUBJECT PROPERTY.
    G.) ENCROACHMENT OF VARIOUS CABLE AND TELEPHONE BOXES THROUGHOUT SUBJECT PROPERTY, INDICATING POSSIBLE UNRECORDED EASEMENTS.

LIMITATIONS:

1. PURPOSE OF SURVEY: TO DOCUMENT THE PERIMETERS, OR ANY ONE OF THEM, OF A PARCEL OR TRACT OF LAND BY ESTABLISHING OR RE-ESTABLISHING CORNERS, MONUMENTS,AND BOUNDARY LINES FOR THE PURPOSES OF DESCRIBING THE PARCEL, LOCATING FIXED IMPROVEMENTS ON THE PARCEL, DIVIDING THE PARCEL, OR PLATTING.
2. USE OF THIS SURVEY BY ANYONE OTHER THAN THOSE PREPARED FOR / CERTIFIED TO, WILL BE THE RE-USERS SOLE RISK WITHOUT LIABILITY TO THE SURVEYOR.
3. ADDITIONS OR DELETIONS TO SURVEY MAPS OR REPORTS BY OTHER THAN THE SIGNING PARTY OR PARTIES IS PROHIBITED WITHOUT WRITTEN CONSENT OF THE SIGNING PARTY OR PARTIES.
4. THERE MAY BE ITEMS DRAWN OUT OF SCALE AND / OR MOVED ON THE MAP OF SURVEY TO GRAPHICALLY SHOW THEIR LOCATION. PRINTED DIMENSIONS SHOWN ON THE SURVEY SUPERSEDE SCALED DIMENSIONS.
5. UNDERGROUND FOUNDATIONS AND THEIR LOCATIONS HAVE NOT BEEN DETERMINED.
6. SUBJECT PROPERTY APPEARS TO LIE WITHIN FLOOD ZONES X & X SHADED, ACCORDING TO THE CURRENT FLOOD INSURANCE RATE MAP, PINELLAS COUNTY, FLORIDA, MAP NUMBER 12103C0139H, COMMUNITY: CITY OF LARGO,125122, MAP EFFECTIVE DATE: AUGUST 24, 2021, MAP INDEX NUMBER12103CIND2C; MAP REVISED: AUGUST 24 2021, AN ACCURATE ZONE DETERMINATION SHOULD BE MADE BY THE PREPARER OF SAID MAP, THE FEDERAL EMERGENCY MANAGEMENT AGENCY, OR THE LOCAL GOVERNMENTAL AGENCY HAVING JURISDICTION OVER SUCH MATTERS PRIOR TO ANY JUDGMENTS BEING MADE FROM THE ZONE AS NOTED.
7. IRRIGATION EQUIPMENT AND / OR THEIR APPURTENANCES HAVE NOT BEEN MAPPED.
8. THERE MAY EXIST ADDITIONAL EASEMENTS AND/OR RESTRICTIONS THAT CAN BE FOUND IN THE PUBLIC RECORDS OF THIS COUNTY.
9. ONLY THE UNDERGROUND UTILITIES AND / OR THEIR APPURTENANCES WHICH WERE READILY APPARENT FROM GROUND LEVEL TO THE SURVEYOR ON THE ACTUAL DAY OF THE FIELD SURVEY WERE LOCATED, NO EXCAVATIONS OR SUBSURFACE WORK EFFORTS OF ANY KIND WERE PERFORMED BY THE SURVEYOR TO VERIFY THE EXISTENCE OF ANY UNDERGROUND UTILITIES AND / OR THEIR APPURTENANCES. THE SURVEYOR MAKES NO GUARANTEE THAT THE UNDERGROUND UTILITIES AND / OR THEIR APPURTENANCES SHOWN, COMPRISE ALL SUCH UTILITIES IN THE AREA, EITHER IN SERVICE OR ABANDONED.
10. THERE MAY BE ADDITIONAL UTILITY STRUCTURES (DRAINAGE, SANITARY, ELECTRIC, COMMUNICATIONS, ETC.) THAT WERE NOT READILY APPARENT AT THE TIME OF THE SURVEY.

BOUNDARY INCONSISTENCIES:

1. ANY ANGULAR AND/OR DIMENSIONAL DISCREPANCIES BETWEEN THE DESCRIPTION AND THE FIELD LOCATED OCCUPATION BOUNDARY CORNERS, AND BOUNDARY CORNERS WITH MULTIPLE BOUNDARY MONUMENTS ALONG WITH THEIR CORRESPONDING QUADRANT DIRECTIONAL MISSES, ARE SHOWN ON THE MAP OF SURVEY. ALL PERIMETER BEARINGS AND DISTANCES ARE BY FIELD MEASURED UNLESS SO NOTED.

ADDITIONAL STATEMENTS:

- ACCESS TO AND FROM THE PROPERTY FOR INGRESS AND EGRESS IS VIA ICOT BOULEVARD.
- THERE ARE NO GAPS, GORES, OVERLAPS OR HIATUS' BETWEEN THE DESCRIBED SURVEYED PARCELS.

LOCATION MAP (NOT TO SCALE)

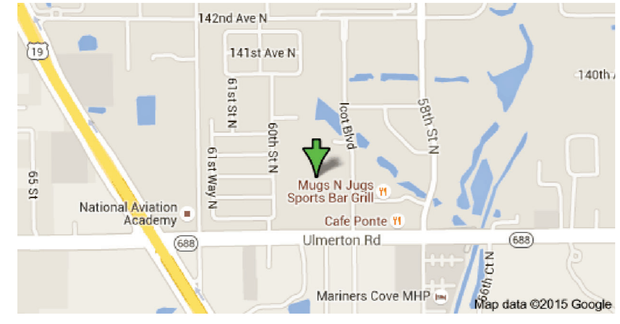

FLOOD MAP (NOT TO SCALE) SOURCE: FEDERAL EMERGENCY MANAGEMENT AGENCY

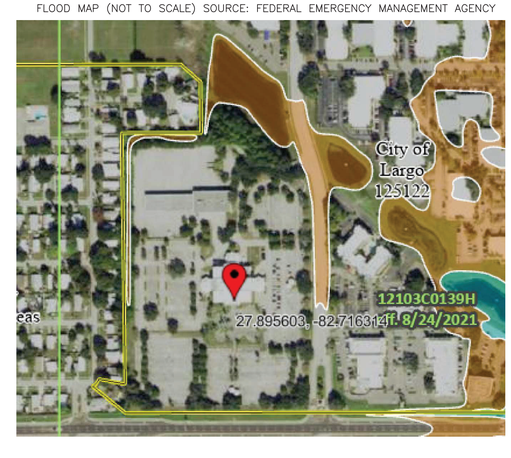

REVISIONS		
#	DATE	DETAILS

BULLSEYE SURVEYING, INC.

LB 7818
2198 NE COACHMAN ROAD, UNIT F
CLEARWATER, FL 33765
PHONE: 727-475-8088
FAX: 727-264-0457

PARCEL INFORMATION:
SECTION 4, TOWNSHIP 30 SOUTH, RANGE 16 EAST, PINELLAS COUNTY, FLORIDA

PARCEL ADDRESS:
13600 ICOT BOULEVARD CLEARWATER, FLORIDA 33760

PARCEL ID:
04-30-16-77515-000-2200

AREA= 924,687 SQUARE FEET OR 21.23 ACRES MORE OR LESS.

PARKING SPACE COUNT (NOTE: STRIPING IS FADED, NOT ALL SPACES WERE CLEARLY MARKED)
1386 STANDARD SPACES
6 HANDICAP SPACES

THE SURVEY MAP AND REPORT OR THE COPIES THEREOF ARE NOT VALID WITHOUT THE SIGNATURE AND THE ORIGINAL RAISED SEAL OF A FLORIDA LICENSED SURVEYOR AND MAPPER.

ADDITIONS OR DELETIONS TO SURVEY REPORTS OR MAPS BY ANYONE OTHER THAN THE SIGNING PARTY OR PARTIES IS PROHIBITED

TO PINELLAS COUNTY, FIRST AMERICAN TITLE INSURANCE COMPANY:
THIS IS TO CERTIFY THAT THIS MAP OR PLAT AND THE SURVEY ON WHICH IT IS BASED WERE MADE IN ACCORDANCE WITH THE 2021 MINIMUM STANDARD DETAIL REQUIREMENTS FOR ALTA/NSPS LAND TITLE SURVEYS, JOINTLY ESTABLISHED AND ADOPTED BY ALTA AND NSPS, AND INCLUDES ITEMS 1-5, 7(B)(1), 8-10, 13, 16-18 OF TABLE A THEREOF. THE FIELDWORK WAS COMPLETED ON 10/20/2023.
DATE OF PLAT OR MAP: 10/24/2023

George R Martin

Digitally signed by George R Martin
DN: C=US, O=Florida, dnQualifier=A01410C00000189D5125F70001AEFC9, CN=George R Martin
Reason: I am the author of this document
Location:
Date: 2023.10.30 10:12:55-04'00'
Foxit PDF Reader Version: 2023.2.0

GEORGE R. MARTIN
PROFESSIONAL SURVEYOR & MAPPER
LS 6019
GMARTIN@BULLSEYESURVEYING.COM

FIELD BOOK / PAGE	SCALE	SHEET NUMBER
010/14-18, 013/57-66, 033/09	N/A	1 of 10
DRAFTED BY	SURVEY FIELD DATE	
GRM	10/20/2023	
PROJECT NUMBER	FILE NAME	
15-032	15-032-ALTA.dwg	

ALTA/NSPS LAND TITLE SURVEY

THE MAP AND REPORT ARE NOT FULL AND COMPLETE WITHOUT THE OTHER.

Curve Table					
CURVE #	RADIUS	DELTA	LENGTH	CHORD LENGTH	CHORD BEARING
C1	437.00'	16°55'58" *16°55'14"(2)*	129.15' *129.05'(2)*	128.68' *128.59'(2)*	S08°14'39"E *S08°12'49"E(2)*
C2	50.00'	90°05'02" *90°00'00"(2)*	78.61' *78.54'(2)*	70.76' *70.71'(2)*	S45°15'40"W *S45°14'48"W(2)*

N

0 100 200

SCALE: 1" = 100'

BOUNDARY INFORMATION

SEE DATA SOURCE 3

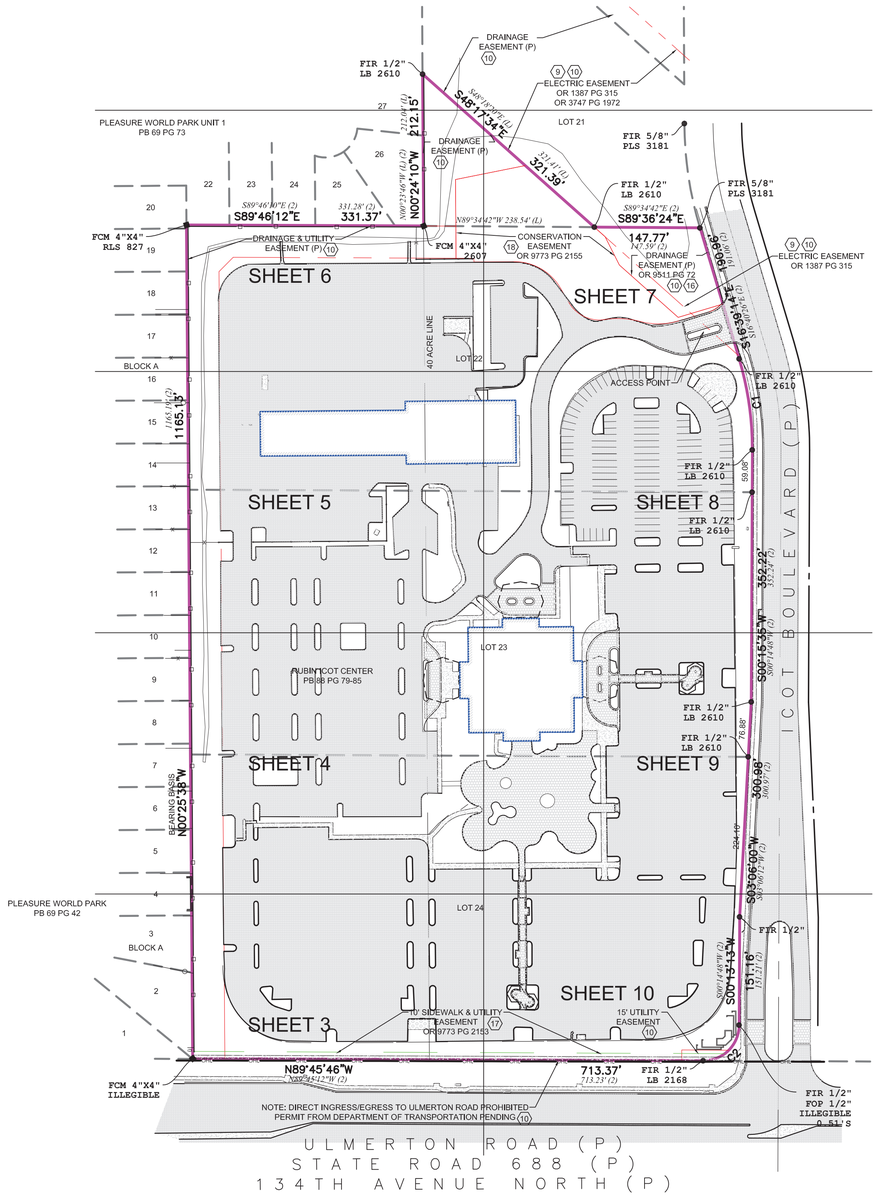

BULLSEYE SURVEYING, INC.

LB 7818
2198 NE COACHMAN ROAD, UNIT F
CLEARWATER, FL 33765
PHONE: 727-475-8088
FAX: 727-264-0457

FIELD BOOK / PAGE	SCALE	SHEET NUMBER
010/14-18, 013/57-66, 033/09	1" = 100'	2 of 10
DRAFTED BY	SURVEY FIELD DATE	
GRM	10/20/2023	
PROJECT NUMBER	FILE NAME	
15-032	15-032-ALTA.dwg	

REVISIONS		
#	DATE	DETAILS

ALTA/NSPS LAND TITLE SURVEY

THE MAP AND REPORT ARE NOT FULL AND COMPLETE WITHOUT THE OTHER.

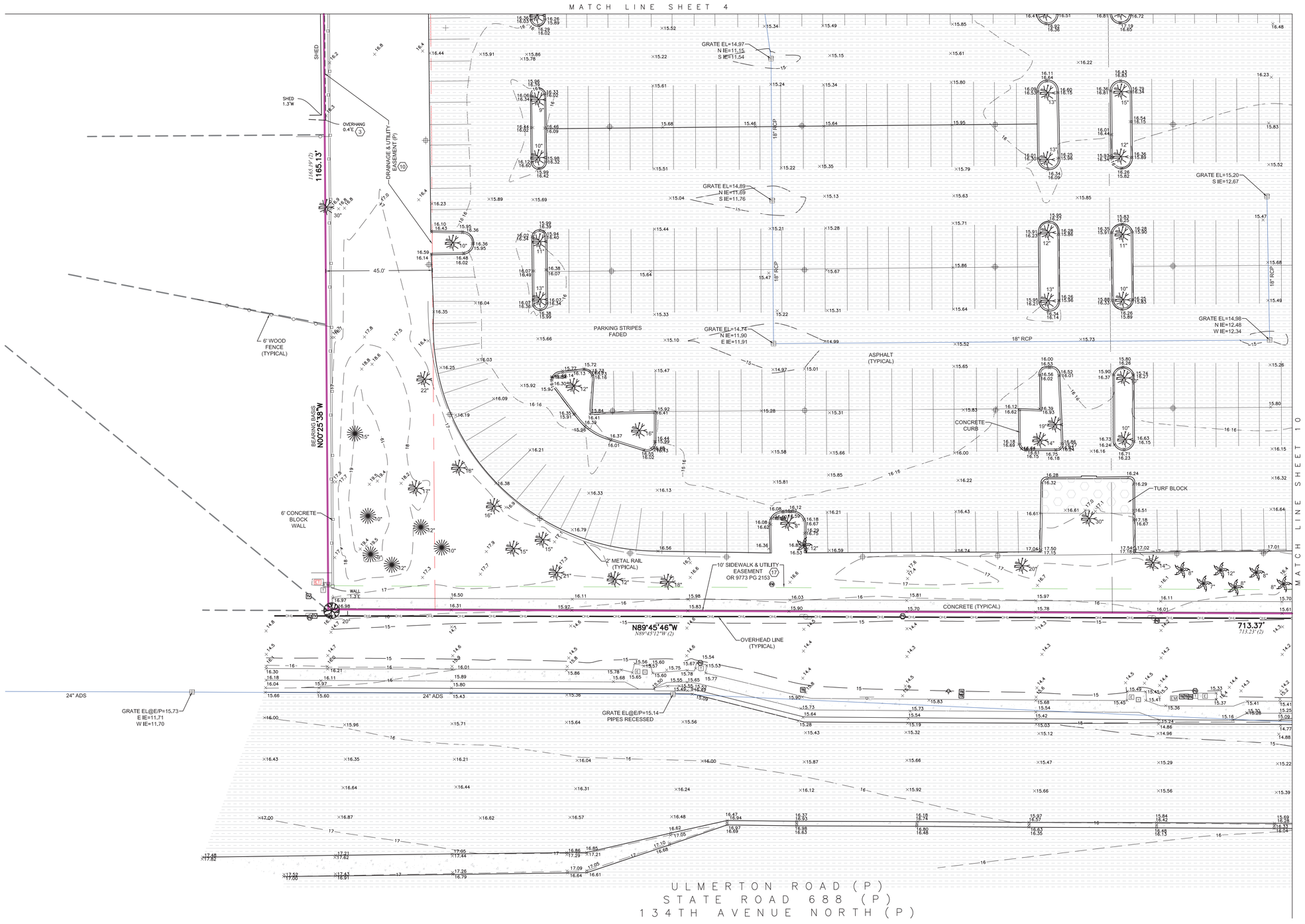

BULLSEYE SURVEYING, INC.

LB 7818
2198 NE COACHMAN ROAD, UNIT F
CLEARWATER, FL 33765
PHONE: 727-475-8088
FAX: 727-264-0457

SEE SHEET 1 FOR DESCRIPTION AND NOTES
SEE SHEET 2 FOR BOUNDARY INFORMATION
SEE THIS SHEET FOR ABBREVIATIONS AND SYMBOL LEGEND

ABBREVIATIONS

DENOTES

(P)=PLAT INFORMATION
(L)=LEGAL INFORMATION
(#)=INFORMATION FROM DATA SOURCES
⟨#⟩=SCHEDULE B–II ITEM NUMBER
ADS=ADVANCED DRAINAGE SYSTEM PIPE
EL=ELEVATION
FIR=FOUND IRON REBAR (SIZE AS NOTED)
FOP=FOUND OPEN PIPE (SIZE AS NOTED)
FCM=FOUND CONCRETE MONUMENT
IE=INVERT ELEVATION
LB=LICENSED BUSINESS
LS=LICENSED SURVEYOR
OR=OFFICIAL RECORDS BOOK
PB=PLAT BOOK
PG=PAGE
PLS=PROFESSIONAL LICENSED SURVEYOR
PSM=PROFESSIONAL SURVEYOR AND MAPPER
PVC=POLYVINYL CHLORIDE PIPE
RCP=REINFORCED CONCRETE PIPE
RLS=REGISTERED LICENSED SURVEYOR

SYMBOL LEGEND

DENOTES

BACK FLOW PREVENTER
BOLLARD
CABLE EQUIPMENT
CLEAN OUT
DRAINAGE MANHOLE
ELECTRIC EQUIPMENT
ELECTRIC METER
ELECTRIC PAINT MARK (UNDERGROUND)
ELECTRIC TRANSFORMER
FIBER OPTIC PAINT MARK (UNDERGROUND)
FIBER OPTIC WARNING SIGN
FIRE HYDRANT
GRATE INLET
GUY ANCHOR
GRATE INLET
LIGHT POLE (CONCRETE)
LIGHT POLE (METAL)
MITERED END SECTION
HANDICAP PARKING
RECLAIM METER
RECLAIM WARNING SIGN
RECLAIM VALVE
SANITARY MANHOLE
SIGN
TELEPHONE EQUIPMENT
TELEPHONE WARNING SIGN
TRAFFIC SIGNAL BOX
TRAFFIC SIGNAL POLE
TREE (EAR)
TREE (MYRTLE)
TREE (OAK)
TREE (PALM)
TREE (PINE)
WATER METER
WATER VALVE
WATER PAINT MARK (UNDERGROUND)
WOOD UTILITY POLE

N

0 20 40
SCALE: 1" = 20'

FIELD BOOK / PAGE	SCALE	SHEET NUMBER
010/14-18, 013/57-66, 033/09	1" = 20'	3 of 10
DRAFTED BY	SURVEY FIELD DATE	
GRM	10/20/2023	
PROJECT NUMBER	FILE NAME	
15-032	15-032-ALTA.dwg	

REVISIONS

#	DATE	DETAILS

ALTA/NSPS LAND TITLE SURVEY

THE MAP AND REPORT ARE NOT FULL AND COMPLETE WITHOUT THE OTHER.

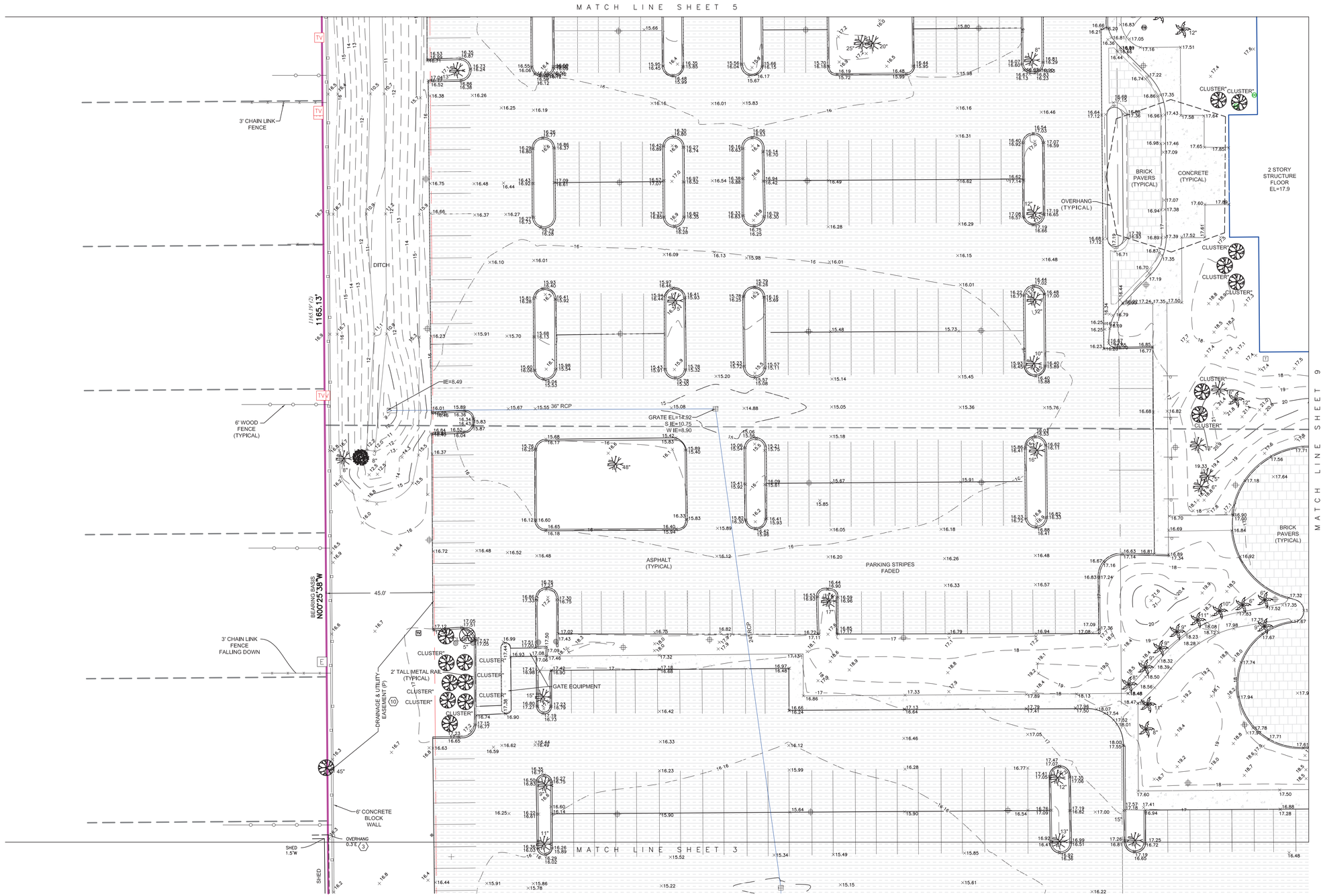

BULLSEYE SURVEYING, INC.

LB 7818
2198 NE COACHMAN ROAD, UNIT F
CLEARWATER, FL 33765
PHONE: 727-475-8088
FAX: 727-264-0457

SEE SHEET 1 FOR DESCRIPTION AND NOTES
SEE SHEET 2 FOR BOUNDARY INFORMATION
SEE SHEET 3 FOR ABBREVIATIONS AND SYMBOL LEGEND

N

0 20 40

SCALE: 1" = 20'

FIELD BOOK / PAGE	SCALE	SHEET NUMBER
010/14-18, 013/57-66, 033/09	1" = 20'	4 of 10
DRAFTED BY	SURVEY FIELD DATE	
GRM	10/20/2023	
PROJECT NUMBER	FILE NAME	
15-032	15-032-ALTA.dwg	

REVISIONS

#	DATE	DETAILS

ALTA/NSPS LAND TITLE SURVEY

THE MAP AND REPORT ARE NOT FULL AND COMPLETE WITHOUT THE OTHER.

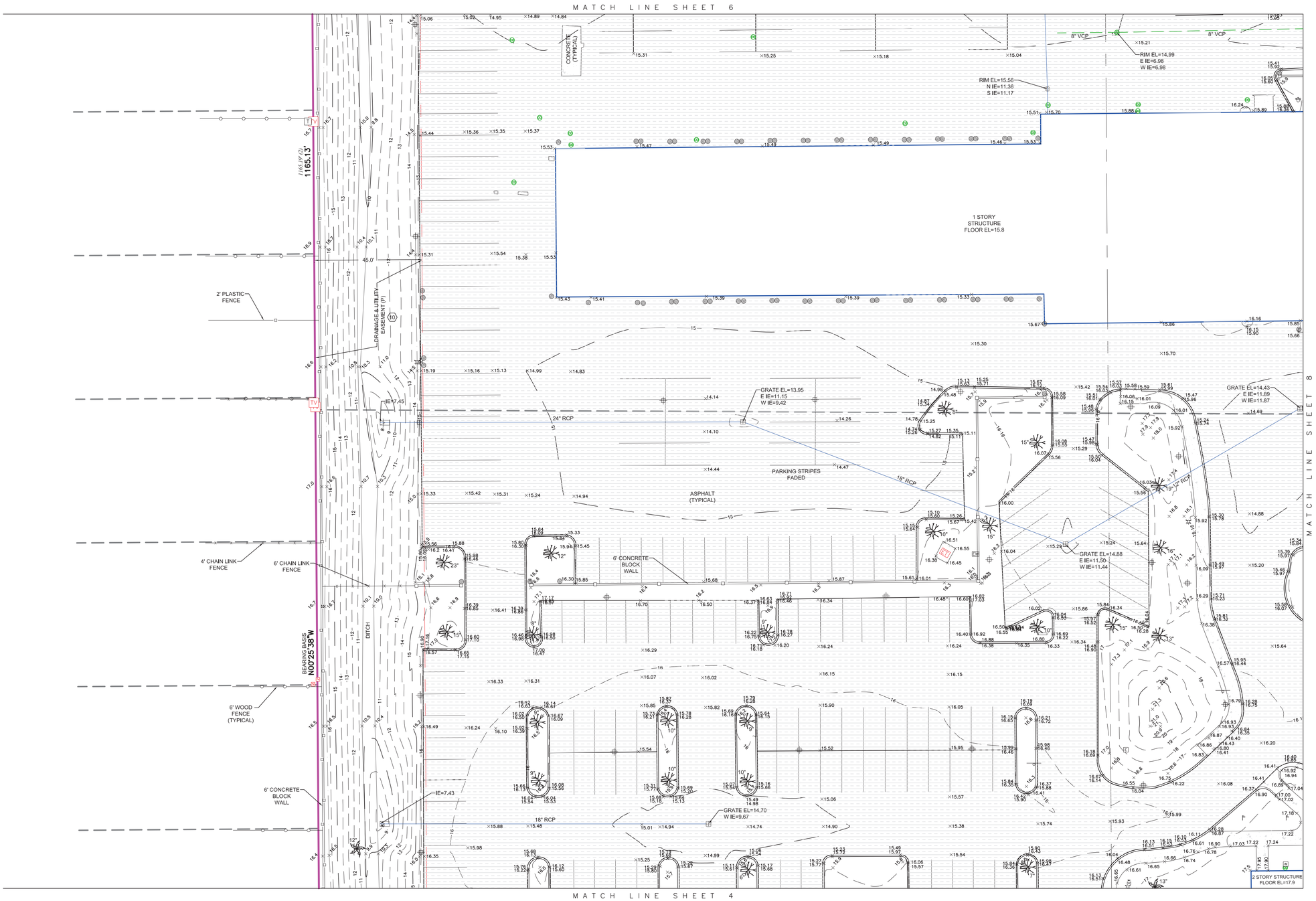

BULLSEYE SURVEYING, INC.

LB 7818
2198 NE COACHMAN ROAD, UNIT F
CLEARWATER, FL 33765
PHONE: 727-475-8088
FAX: 727-264-0457

SEE SHEET 1 FOR DESCRIPTION AND NOTES
SEE SHEET 2 FOR BOUNDARY INFORMATION
SEE SHEET 3 FOR ABBREVIATIONS AND SYMBOL LEGEND

FIELD BOOK / PAGE	SCALE	SHEET NUMBER
010/14-18, 013/57-66, 033/09	1" = 20'	5 of 10
DRAFTED BY	SURVEY FIELD DATE	
GRM	10/20/2023	
PROJECT NUMBER	FILE NAME	
15-032	15-032-ALTA.dwg	

REVISIONS

#	DATE	DETAILS

ALTA/NSPS LAND TITLE SURVEY
THE MAP AND REPORT ARE NOT FULL AND COMPLETE WITHOUT THE OTHER.

BULLSEYE SURVEYING, INC.
LB 7818
2198 NE COACHMAN ROAD, UNIT F
CLEARWATER, FL 33765
PHONE: 727-475-8088
FAX: 727-264-0457

SEE SHEET 1 FOR DESCRIPTION AND NOTES
SEE SHEET 2 FOR BOUNDARY INFORMATION
SEE SHEET 3 FOR ABBREVIATIONS AND SYMBOL LEGEND

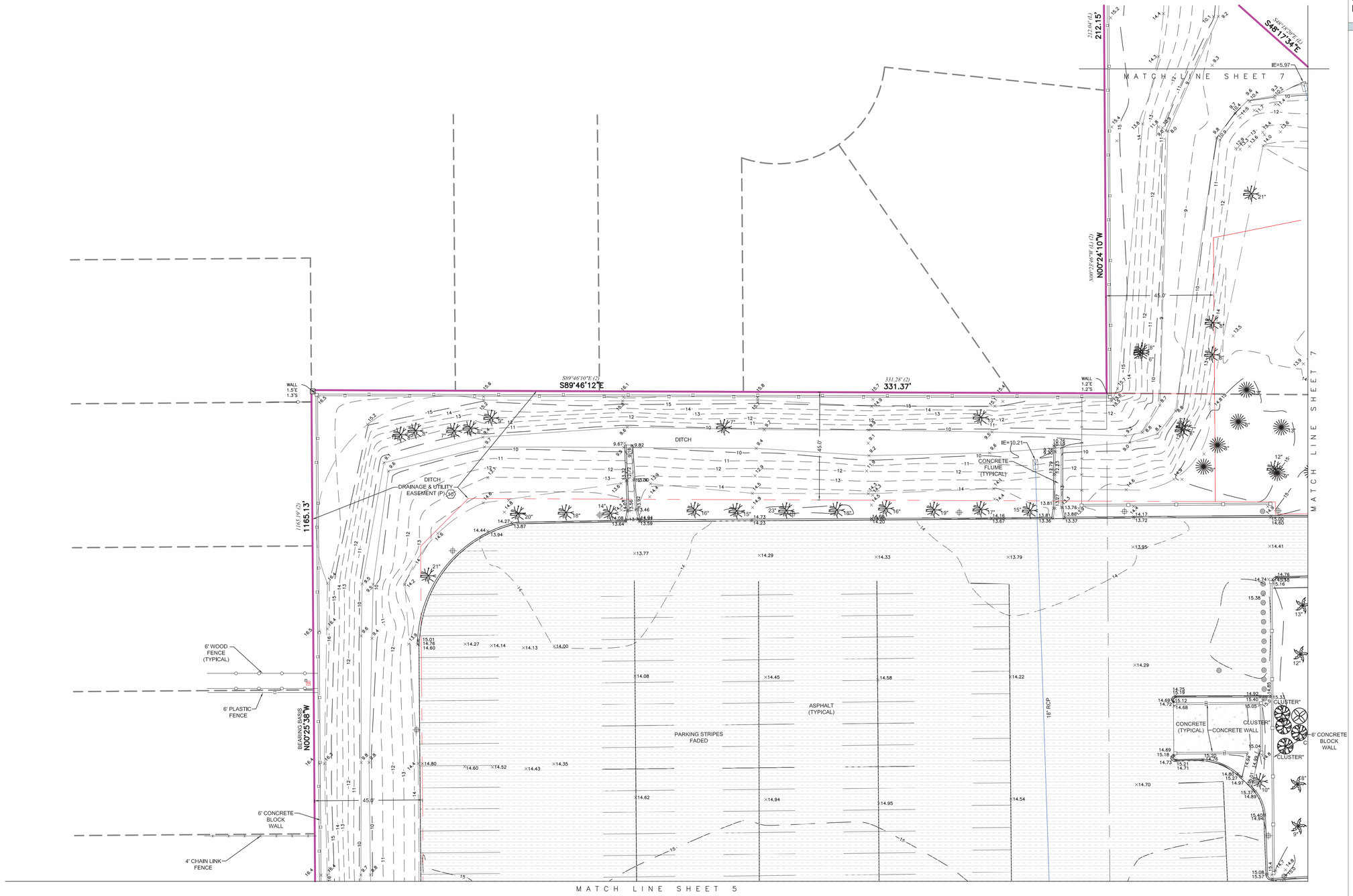

N

0 20 40
SCALE: 1" = 20'

FIELD BOOK / PAGE	SCALE	SHEET NUMBER
010/14-18, 013/57-66, 033/09	1" = 20'	6 of 10
DRAFTED BY	SURVEY FIELD DATE	
GRM	10/20/2023	
PROJECT NUMBER	FILE NAME	
15-032	15-032-ALTA.dwg	

REVISIONS

#	DATE	DETAILS

ALTA/NSPS LAND TITLE SURVEY

THE MAP AND REPORT ARE NOT FULL AND COMPLETE WITHOUT THE OTHER.

Curve Table					
CURVE #	RADIUS	DELTA	LENGTH	CHORD LENGTH	CHORD BEARING
C1	437.00'	16°55'58" *16°53'14"(2)*	129.15' *129.05'(2)*	128.68' *128.59'(2)*	S08°14'39"E *S08°12'49"E(2)*

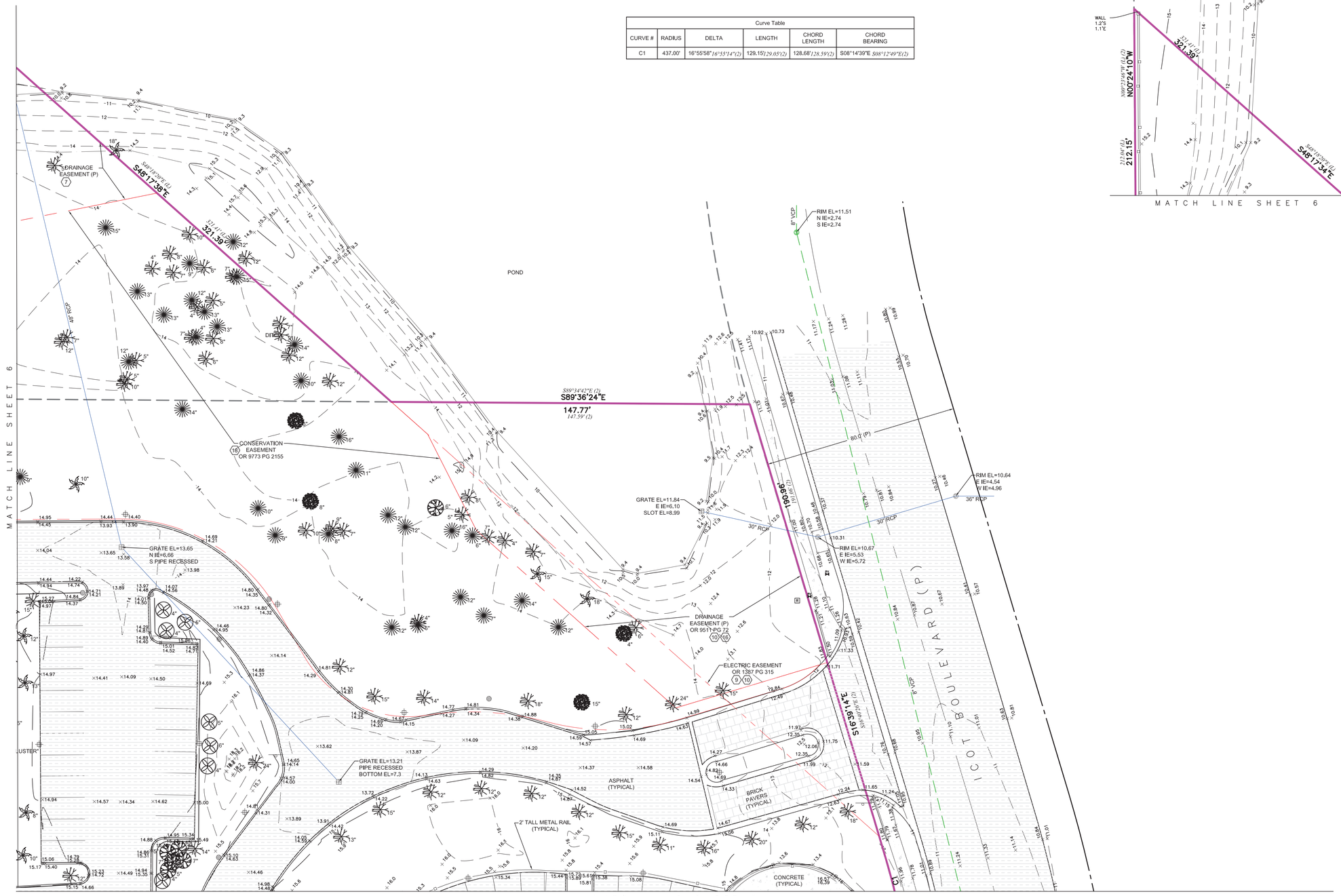

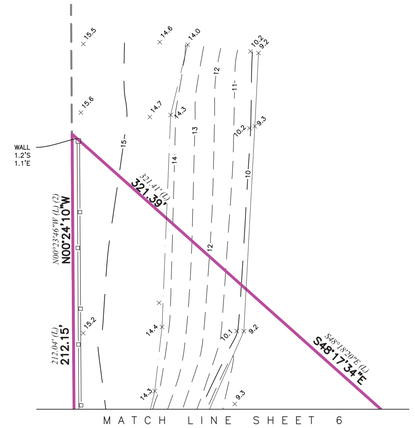

BULLSEYE SURVEYING, INC.

LB 7818
2198 NE COACHMAN ROAD, UNIT F
CLEARWATER, FL 33765
PHONE: 727-475-8088
FAX: 727-264-0457

SEE SHEET 1 FOR DESCRIPTION AND NOTES
SEE SHEET 2 FOR BOUNDARY INFORMATION
SEE SHEET 3 FOR ABBREVIATIONS AND SYMBOL LEGEND

N

0 20 40

SCALE: 1" = 20'

REVISIONS		
#	DATE	DETAILS

FIELD BOOK / PAGE	SCALE	SHEET NUMBER
010/14-18, 013/57-66, 033/09	1" = 20'	7 of 10
DRAFTED BY	SURVEY FIELD DATE	
GRM	10/20/2023	
PROJECT NUMBER	FILE NAME	
15-032	15-032-ALTA.dwg	

ALTA/NSPS LAND TITLE SURVEY

THE MAP AND REPORT ARE NOT FULL AND COMPLETE WITHOUT THE OTHER.

Curve Table					
CURVE #	RADIUS	DELTA	LENGTH	CHORD LENGTH	CHORD BEARING
C1	437.00'	16°55'58" *(16°55'14"(2))*	129.15' *(129.05'(2))*	128.68' *(128.59'(2))*	S08°14'39"E *(S08°12'49"E(2))*

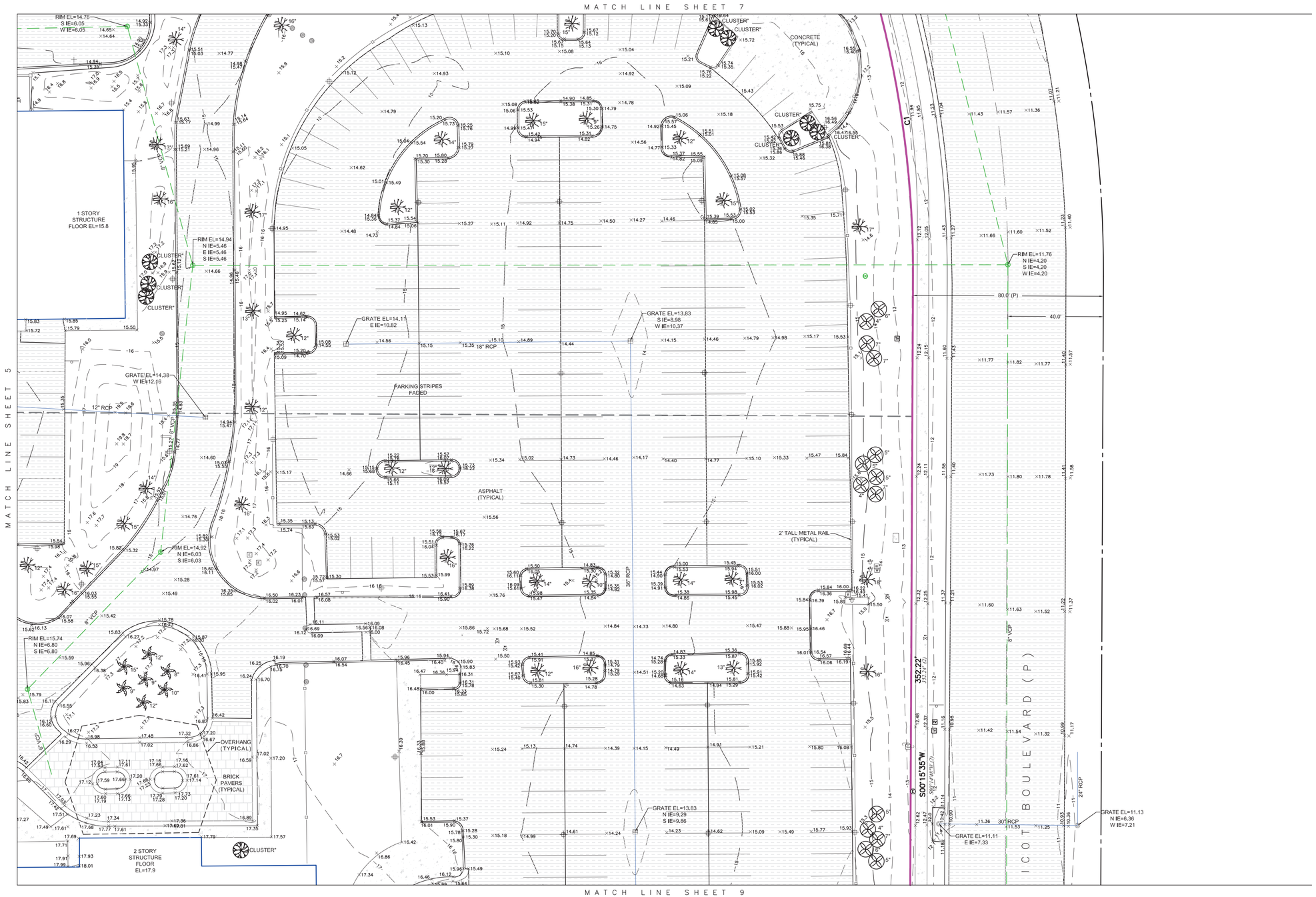

BULLSEYE SURVEYING, INC.

LB 7818
2198 NE COACHMAN ROAD, UNIT F
CLEARWATER, FL 33765
PHONE: 727-475-8088
FAX: 727-264-0457

SEE SHEET 1 FOR DESCRIPTION AND NOTES
SEE SHEET 2 FOR BOUNDARY INFORMATION
SEE SHEET 3 FOR ABBREVIATIONS AND SYMBOL LEGEND

0 20 40

SCALE: 1" = 20'

FIELD BOOK / PAGE	SCALE	SHEET NUMBER
010/14-18, 013/57-66, 033/09	1" = 20'	8 of 10
DRAFTED BY	SURVEY FIELD DATE	
GRM	10/20/2023	
PROJECT NUMBER	FILE NAME	
15-032	15-032-ALTA.dwg	

REVISIONS		
#	DATE	DETAILS

ALTA/NSPS LAND TITLE SURVEY

THE MAP AND REPORT ARE NOT FULL AND COMPLETE WITHOUT THE OTHER.

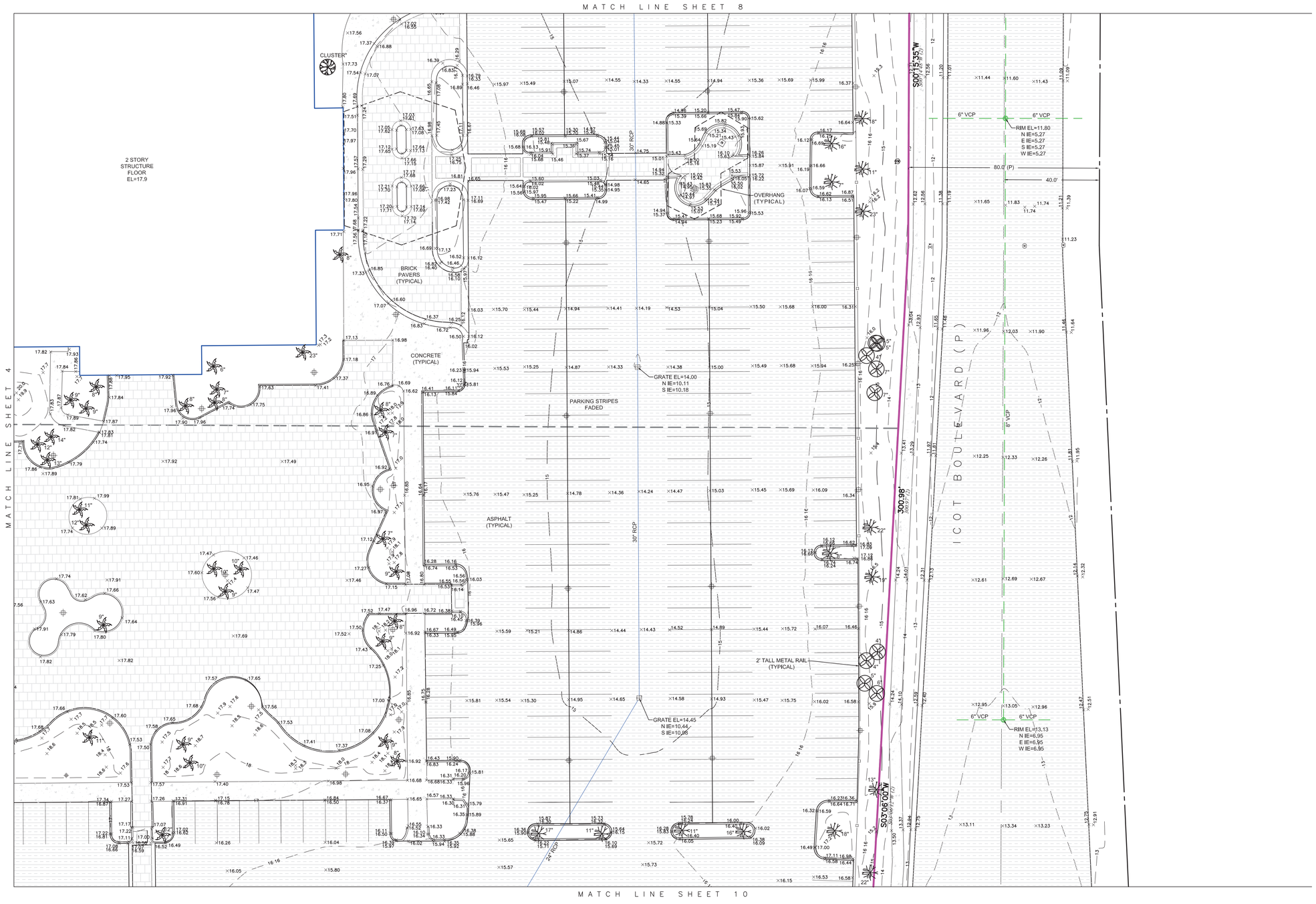

BULLSEYE SURVEYING, INC.

LB 7818
2198 NE COACHMAN ROAD, UNIT F
CLEARWATER, FL 33765
PHONE: 727-475-8088
FAX: 727-264-0457

SEE SHEET 1 FOR DESCRIPTION AND NOTES
SEE SHEET 2 FOR BOUNDARY INFORMATION
SEE SHEET 3 FOR ABBREVIATIONS AND SYMBOL LEGEND

N

0 20 40

SCALE: 1" = 20'

FIELD BOOK / PAGE	SCALE	SHEET NUMBER
010/14-18, 013/57-66, 033/09	1" = 20'	9 of 10
DRAFTED BY	SURVEY FIELD DATE	
GRM	10/20/2023	
PROJECT NUMBER	FILE NAME	
15-032	15-032-ALTA.dwg	

REVISIONS

#	DATE	DETAILS

ALTA/NSPS LAND TITLE SURVEY

THE MAP AND REPORT ARE NOT FULL AND COMPLETE WITHOUT THE OTHER.

Curve Table					
CURVE #	RADIUS	DELTA	LENGTH	CHORD LENGTH	CHORD BEARING
C2	50.00'	90°05'02" *90°00'00"(2)*	78.61' *78.54'(2)*	70.76' *70.71'(2)*	S45°15'40"W *S45°14'48"W(2)*

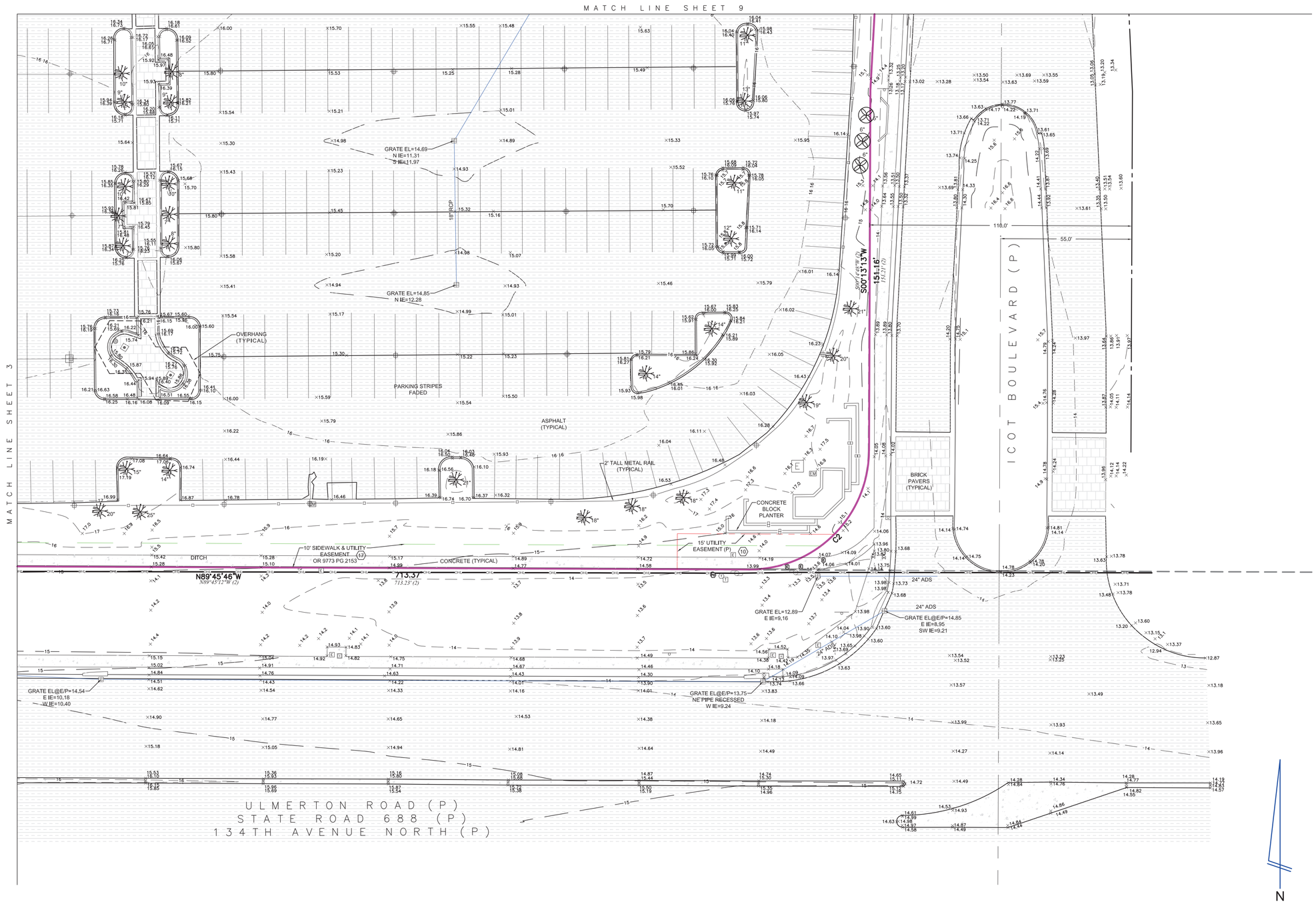

0 20 40

SCALE: 1" = 20'

BULLSEYE SURVEYING, INC.

LB 7818
2198 NE COACHMAN ROAD, UNIT F
CLEARWATER, FL 33765
PHONE: 727-475-8088
FAX: 727-264-0457

SEE SHEET 1 FOR DESCRIPTION AND NOTES
SEE SHEET 2 FOR BOUNDARY INFORMATION
SEE SHEET 3 FOR ABBREVIATIONS AND SYMBOL LEGEND

REVISIONS		
#	DATE	DETAILS

FIELD BOOK / PAGE	SCALE	SHEET NUMBER
010/14-18, 013/57-66, 033/09	1" = 20'	10 of 10
DRAFTED BY	SURVEY FIELD DATE	
GRM	10/20/2023	
PROJECT NUMBER	FILE NAME	
15-032	15-032-ALTA.dwg	

EXHIBIT E

PARTNER
Engineering and Science, Inc.

More Than Just Assessments.
Solutions.

PHASE I ENVIRONMENTAL SITE ASSESSMENT REPORT

CBRE-PIES-Pinellas County
13600 Icot Boulevard
Largo, Florida 33760

Report Date
September 29, 2023

Partner Project No.
23-420796.1

Prepared for:
CBRE Public Institutions & Education Solutions
225 Water Street
Jacksonville, Florida 32202

Building Science | Environmental Consulting | Construction & Development | Energy & Sustainability

PARTNER

September 29, 2023

Mrs. Lee Ann Korst
CBRE Public Institutions & Education Solutions
225 Water Street
Jacksonville, Florida 32202

Subject: Phase I Environmental Site Assessment
CBRE-PIES-Pinellas County
13600 Icot Boulevard
Largo, Florida 33760
Partner Project No. 23-420796.1

Dear Mrs. Korst:

Partner Engineering and Science, Inc. (Partner) is pleased to provide this Phase I Environmental Site Assessment (Phase I ESA) report of the abovementioned address (the "subject property"). This assessment was performed in conformance with the scope and limitations as detailed in the ASTM Practice E1527-21 Standard Practice for Environmental Site Assessments: Phase I Environmental Site Assessment Process and Client Agreement.

This assessment included a site reconnaissance as well as research and interviews with representatives of the public, property ownership, site manager, and regulatory agencies. An assessment was made, conclusions stated, and recommendations outlined.

We appreciate your trust in Partner and the opportunity to provide environmental services to you. If you have any questions concerning this report, or if we can assist you in any other matter, please contact me at 303-276-3139.

Sincerely,

Jason Lind
Relationship Manager

EXECUTIVE SUMMARY

Partner Engineering and Science, Inc. (Partner) has performed a Phase I Environmental Site Assessment (ESA) in accordance with the scope of work and limitations of ASTM Practice E1527-21, the Environmental Protection Agency Standards and Practices for All Appropriate Inquiries (AAI) (40 CFR Part 312) and set forth by CBRE Public Institutions & Education Solutions for the property located at 13600 Icot Boulevard in Largo, Pinellas County, Florida (the "subject property"). The Phase I Environmental Site Assessment is designed to provide CBRE Public Institutions & Education Solutions with an assessment concerning environmental conditions (limited to those issues identified in the report) as they exist at the subject property.

Property Description

The subject property is located on the northwest corner of Ulmerton Road and Icot Boulevard within a residential and commercial area of Pinellas County. Please refer to the table below for a further description of the subject property:

Subject Property Data	
Address(es):	13600 Icot Boulevard, Largo, Florida
Additional Current Addresses:	13600A and 13600B Icot Boulevard
Property Use:	Commercial
Land Acreage (Ac):	20.05 Ac
Number of Buildings:	Two
Number of Floors:	13600A: Two floors and 13600B: One floor
Gross Building Area (SF):	13600A: 41,982 SF and 13600B: 25,659 SF
Net Rentable Area (SF):	67,641 (total)
Date of Construction:	1997
Parcel Number:	04-30-16-77515-000-2200
Type of Construction:	Concrete slab on grade foundation with concrete block walls
Current Tenants:	Various office and storage spaces including vacant areas and a lived-in space
Site Assessment Performed By:	Torrie Lysenko of Partner
Site Assessment Conducted On:	September 22, 2023
Regulatory Radius Report Date:	September 19, 2023
Lien Search Date:	N/A
Report Date:	September 29, 2023
FOIAs Date:	September 2023

The subject property is currently occupied by Various office and storage spaces including vacant areas and a lived-in space. Onsite operations consist of general office use. The subject property consists of two buildings that were originally developed as an automobile sales and service center.

The main two-story, irregular-shaped office building, currently identified as 113600A, was the former automobile sales center and currently consists of office and storage spaces. The main occupant of 13600A was Sgic, a medical tenant, and its affiliates. A hydraulic elevator services the two-story building. The central portion of the building consists of open common areas with office spaces along the perimeters. A warehouse storage area was situated within the northern portion of the building.

The northern single-story, rectangular-shaped warehouse building, currently identified as 113600B, was the former automobile service center and currently consists of vacant bays to the west, storage bays in the central area, a living space in the central portion, and Intercontinental Pharma Inc., a medical tenant office space, in the eastern portion.

In addition to the current structures, the subject property is also improved with paved parking and driving areas, sidewalk areas, associated landscaping, and drainage features. A portion of a larger stormwater retention pond is apparent on the northeast portion of the subject property, next to the northern unimproved area.

According to available historical sources, the subject property was formerly undeveloped as early as 1921; the northern portion appeared to be developed utilized as pastureland from at least the 1960s-1980s; and was developed with the current buildings in 1997. According to historical research, the subject property was occupied by Autonation USA (2000); Autoway Nissan / Republic Industries (2003-2012); Community Health Solutions of America LLC / Republic Industries (2016); and Various Professional Listings including Community Health Solutions of America LLC / Sgic Insurance (2020-Present). Potential environmental concerns were identified in association with the former use of the subject property as an automobile repair facility since development in 1997 as further discussed below and in Section 4.2.

The adjoining properties are tabulated below:

Adjoining Properties	
North:	Ponded wetland area followed by Clearwater Ice Arena (13940 Icot Boulevard)
Northeast:	Icot Boulevard followed by ponded wetland area and Rubin Icot Center (13825 Icot Boulevard)
East:	Icot Boulevard followed Holiday Inn (13625 Icot Boulevard), Mugs Sports Bar (13563 Icot Boulevard) and commercial strip shopping center (13501 Icot Boulevard)
Southeast:	Ulmerton Road followed by Steinway Piano (5990 Ulmerton Road)
South:	Ulmerton Road followed by Rock's Moving Company (6000 Ulmerton Road)
Southwest:	Ulmerton Road followed by The Shed Store (6030 Ulmerton Road)
West:	Residential mobile home park (13400-13827 60th Street North)
Northwest:	Residential mobile home park (5920-5998 138th Court North)

According to Topographic map interpretation and information obtained from online research, the physical setting features of the subject property identify the terrain as sloping to the southeast with the depth to groundwater in the vicinity of the subject property inferred to be approximately 10 feet below ground surface (bgs) and groundwater flow inferred to be toward the southeast.

Findings and Opinions

Recognized Environmental Condition

A recognized environmental condition (REC) refers to the presence of hazardous substances or petroleum products in, on, or at the subject property due to a release to the environment; the likely presence of hazardous substances or petroleum products in, on, or at the subject property due to a release or likely release to the environment; or the presence of hazardous substances or petroleum products in, on, or at the subject property under conditions that pose a material threat of a future release to the environment. The following was identified during the course of this assessment:

- The subject property was formerly utilized as an automobile sales and service facility from 1997 to ~2013 and operated with approximately 18 in-ground hydraulic lifts, aboveground storage tanks (ASTs), a vehicle wash bay. At the time of Partner's site reconnaissance, approximately 18 in-ground hydraulic lifts were observed in the central portion, a camper was parked within the vehicle

wash bay, and ASTs no longer appeared to be present on-site. The historic operations conducted on-site are environmentally-sensitive in nature and represents a REC.

Controlled Recognized Environmental Condition

A controlled recognized environmental condition (CREC) refers to a REC affecting the subject property that has been addressed to the satisfaction of the applicable regulatory authority or authorities with hazardous substances or petroleum products allowed to remain in place subject to the implementation of required controls (for example, activity and use limitations or other property use limitations).

- Partner did not identify any CRECs during the course of this assessment.

Historical Recognized Environmental Condition

A historical recognized environmental condition (HREC) refers to a previous release of hazardous substances or petroleum products affecting the subject property that has been addressed to the satisfaction of the applicable regulatory authority or authorities and meeting unrestricted use criteria established by the applicable regulatory authority or authorities without subjecting the subject property to any controls (for example, activity and use limitations or other property use limitations).

- Partner did not identify any HRECs during the course of this assessment.

Business Environmental Risk

A Business Environmental Risk (BER) is a risk which can have a material environmental or environmentally driven impact on the business associated with the current or planned use of commercial real estate, not necessarily related to those environmental issues required to be investigated in this practice.

- Suspect asbestos-containing materials (ACMs) were identified at the subject property. Partner conducted an asbestos survey in conjunction with this ESA, which will be submitted under a separate cover.
- Partner did not identify any other BERs during the course of this assessment.

Significant Data Gaps

No significant data gaps affecting the ability of the Environmental Professional to identify a REC were encountered during this assessment.

Conclusions and Recommendations

Partner has performed a Phase I Environmental Site Assessment in conformance with the scope and limitations of ASTM Practice E1527-21 of 13600 Icot Boulevard in Largo, Pinellas, Florida (the “subject property”). Any exceptions to, or deletions from, this practice are described in Section 1.5 of this report.

This assessment has revealed no evidence of CRECs, HRECs, or BERs in connection with the subject property; however, a REC was identified due to the historic operations conducted on-site. Based on the conclusions of this assessment, Partner recommends the following:

- Partner recommends conducting a limited Phase II subsurface investigation to determine if historic automobile repair operations have adversely impacted the subsurface media. Additionally, Partner recommends properly decommissioning the in-ground hydraulic lifts in the 13600B building.

TABLE OF CONTENTS

1.0 INTRODUCTION 1
1.1 Purpose 1
1.2 Scope of Work 1
1.3 Limitations 2
1.4 User Reliance 2
1.5 Limiting Conditions 3
2.0 SITE DESCRIPTION 4
2.1 Site Location and Legal Description 4
2.2 Current Property Use 4
2.3 Current Use of Adjoining Properties 4
2.4 Physical Setting Sources 5
2.4.1 Topography 5
2.4.2 Hydrology 5
2.4.3 Geology/Soils 5
2.4.4 Flood Zone Information 6
3.0 HISTORICAL INFORMATION 7
3.1 Aerial Photograph Review 7
3.2 Fire Insurance Maps 10
3.3 City Directories 10
3.4 Historical Topographic Maps 22
4.0 REGULATORY RECORDS REVIEW 25
4.1 Regulatory Agencies 25
4.1.1 State Department 25
4.1.2 Health Department 25
4.1.3 Fire Department 25
4.1.4 Building Department 26
4.1.5 Planning Department 26
4.1.6 Oil & Gas Exploration 26
4.1.7 Assessor's Office 27
4.1.8 Regional Water Quality Agency 27
4.2 Mapped Database Records Search 27
4.2.1 Regulatory Database Summary 28
4.2.2 Subject Property Listings 28
4.2.3 Adjoining Property Listings 30
4.2.4 Surrounding Area Listings of Concern to Subject Property 31
4.2.5 Unplottable Listings 31
5.0 USER PROVIDED INFORMATION AND INTERVIEWS 32
5.1 Interviews 32
5.1.1 Interview with Owner 32
5.1.2 Interview with Report User 32
5.1.3 Interview with Key Site Manager 33
5.1.4 Interviews with Past Owners, Operators and Occupants 33
5.2 User Provided Information 33
5.2.1 Title Records, Environmental Liens, and AULs 33
5.2.2 Specialized Knowledge 33
5.2.3 Actual Knowledge of the User 33
5.2.4 Valuation Reduction for Environmental Issues 33
5.2.5 Commonly Known or Reasonably Ascertainable Information 33

5.2.6 Previous Reports and Other Provided Documentation 33
6.0 SITE RECONNAISSANCE 36
6.1 General Site Characteristics 36
6.1.1 Solid Waste Disposal 36
6.1.2 Sewage Discharge and Disposal 36
6.1.3 Stormwater and Surface Water Drainage 36
6.1.4 Source of Heating and Cooling 36
6.1.5 Wells and Cisterns 37
6.1.6 Wastewater 37
6.1.7 Septic Systems 37
6.1.8 Additional Site Observations 37
6.2 Potential Environmental Hazards 37
6.2.1 Hazardous Substances and Petroleum Products Used or Stored at the Site 37
6.2.2 Aboveground & Underground Hazardous Substance or Petroleum Product Storage Tanks (ASTs/USTs) 37
6.2.3 Evidence of Releases 37
6.2.4 Polychlorinated Biphenyls (PCBs) 37
6.2.5 Strong, Pungent or Noxious Odors 38
6.2.6 Pools of Liquid 38
6.2.7 Drains, Sumps and Clarifiers 38
6.2.8 Pits, Ponds and Lagoons 39
6.2.9 Stressed Vegetation 39
6.2.10 Additional Potential Environmental Hazards 39
6.3 Non-ASTM Services 39
6.3.1 Asbestos-Containing Materials (ACMs) 39
6.3.2 Lead-Based Paint (LBP) 39
6.3.3 Radon 39
6.3.4 Lead in Drinking Water 40
6.3.5 Mold 40
6.3.6 Wetlands 40
6.4 Adjoining Property Reconnaissance 40
7.0 VAPOR ENCROACHMENT CONDITIONS 41
8.0 FINDINGS AND CONCLUSIONS 42
9.0 SIGNATURES OF ENVIRONMENTAL PROFESSIONALS 44
10.0 REFERENCES 45

FIGURES

Figure 1: Site Location Map
Figure 2: Site Plan
Figure 3: Topographic Map

APPENDICES

Appendix A: Site Photographs
Appendix B: Historical/Regulatory Documentation
Appendix C: Regulatory Database Report
Appendix D: Qualifications

1.0 INTRODUCTION

Partner Engineering and Science, Inc. (Partner) has performed a Phase I Environmental Site Assessment (ESA) in conformance with the scope and limitations of ASTM Practice E1527-21 and the Environmental Protection Agency Standards and Practices for All Appropriate Inquiries (AAI) (40 CFR Part 312) for the property located at 13600 Icot Boulevard in Largo, Pinellas, Florida (the "subject property"). Any exceptions to, or deletions from, this scope of work are described in the report.

1.1 Purpose

The purpose of this ESA is to identify existing or potential Recognized Environmental Conditions (as defined by ASTM Standard E1527-21) affecting the subject property that: 1) constitute or result in a material violation or a potential material violation of any applicable environmental law; 2) impose any material constraints on the operation of the subject property or require a material change in the use thereof; 3) require clean-up, remedial action or other response with respect to Hazardous Substances or Petroleum Products on or affecting the subject property under any applicable environmental law; 4) may affect the value of the subject property; and 5) may require specific actions to be performed with regard to such conditions and circumstances. The information contained in the ESA Report will be used by Client to: 1) evaluate its legal and financial liabilities for transactions related to foreclosure, purchase, sale, loan origination, loan workout or seller financing; 2) evaluate the subject property's overall development potential, the associated market value and the impact of applicable laws that restrict financial and other types of assistance for the future development of the subject property; and/or 3) determine whether specific actions are required to be performed prior to the foreclosure, purchase, sale, loan origination, loan workout or seller financing of the subject property.

This ESA was performed to permit the User to satisfy one of the requirements to qualify for the innocent landowner, contiguous property owner, or bona fide prospective purchaser limitations on scope of Comprehensive Environmental Response, Compensation and Liability Act (CERCLA) (42 U.S.C. §9601) liability (hereinafter, the "landowner liability protections," or "LLPs"). ASTM Standard E1527-21 constitutes "all appropriate inquiry into the previous ownership and uses of the property consistent with good commercial or customary practice" as defined at 42 U.S.C. §9601(35)(B).

1.2 Scope of Work

The scope of work for this ESA is in accordance with and to the extent necessary to achieve the goal of the requirements set forth in the ASTM Standard E1527-21. This assessment included: 1) a property and adjoining site reconnaissance; 2) interviews with key personnel; 3) a review of historical sources; 4) a review of regulatory agency records; and 5) a review of a regulatory database report provided by a third-party vendor. Partner contacted local agencies, such as environmental health departments, fire departments and building departments to obtain readily ascertainable information to determine any current and/or former hazardous substances usage, storage and/or releases of hazardous substances on the subject property. Additionally, Partner researched readily available information on the presence of activity and use limitations (AULs) at these agencies. As defined by ASTM E1527-21, AULs include both legal (that is, institutional) and physical (that is, engineering) controls that may include legal or physical restrictions or limitations on the use of, or access to, a site or facility: 1) to reduce or eliminate potential exposure to hazardous substances or petroleum products in the soil, soil vapor, groundwater, or surface water on the subject property; or 2) to prevent activities that could interfere with the effectiveness of a response action, in order to ensure maintenance of a condition of no significant risk to public health or the environment. These legal or physical restrictions, which may include institutional and/or engineering controls (IC/ECs), are intended to prevent adverse impacts to individuals or populations that may be exposed to hazardous substances and petroleum products in the soil, soil vapor, groundwater, and/or surface water on a property.

If requested by Client, this report may also include the identification, discussion of, and/or limited sampling of asbestos-containing materials (ACMs), lead-based paint (LBP), mold, and/or radon.

1.3 Limitations

Partner warrants that the findings and conclusions contained herein were accomplished in accordance with the methodologies set forth in the Scope of Work. These methodologies are described as representing good commercial and customary practice for conducting an ESA of a property for the purpose of identifying recognized environmental conditions. There is a possibility that even with the proper application of these methodologies there may exist on the subject property conditions that could not be identified within the scope of the assessment or which were not reasonably identifiable from the available information. Partner believes that the information obtained from the record review and the interviews concerning the subject property is reliable. However, Partner cannot and does not warrant or guarantee that the information provided by these other sources is accurate or complete. The conclusions and findings set forth in this report are strictly limited in time and scope to the date of the evaluations. The conclusions presented in the report are based solely on the services described therein, and not on scientific tasks or procedures beyond the scope of agreed-upon services or the time and budgeting restraints imposed by the Client. No other warranties are implied or expressed.

Some of the information provided in this report is based upon personal interviews, and research of available documents, records, and maps held by the appropriate government and private agencies. This report is subject to the limitations of historical documentation, availability, and accuracy of pertinent records, and the personal recollections of those persons contacted.

This practice does not address requirements of any state or local laws or of any federal laws other than the all appropriate inquiry provisions of the LLPs. Further, this report does not intend to address all of the compliance and safety concerns, if any, associated with the subject property.

Environmental concerns, which are beyond the scope of a Phase I ESA as defined by ASTM include the following: ACMs, LBP, radon, and lead in drinking water. These issues may affect environmental risk at the subject property and may warrant discussion and/or assessment; however, are considered non-scope issues. If specifically requested by the Client, these non-scope issues are discussed in Section 6.3.

1.4 User Reliance

CBRE Public Institutions & Education Solutions engaged Partner to perform this assessment in accordance with an agreement governing the nature, scope and purpose of the work as well as other matters critical to the engagement. All reports, both verbal and written, are for the sole use and benefit of CBRE Public Institutions & Education Solutions. Either verbally or in writing, third parties may come into possession of this report or all or part of the information generated as a result of this work. In the absence of a written agreement with Partner granting such rights, no third parties shall have rights of recourse or recovery whatsoever under any course of action against Partner, its officers, employees, vendors, successors or assigns. Any such unauthorized user shall be responsible to protect, indemnify and hold Partner, Client and their respective officers, employees, vendors, successors and assigns harmless from any and all claims, damages, losses, liabilities, expenses (including reasonable attorneys' fees) and costs attributable to such Use. Unauthorized use of this report shall constitute acceptance of and commitment to these responsibilities, which shall be irrevocable and shall apply regardless of the cause of action or legal theory pled or asserted. Additional legal penalties may apply.

1.5 Limiting Conditions

The findings and conclusions contain all the limitations inherent in these methodologies that are referred to in ASTM Practice E1527-21.

Specific limitations and exceptions to this ESA are more specifically set forth below:

- Interviews with past or current owners, operators and occupants were not reasonably ascertainable and thus constitute a data gap. Based on information obtained from other historical sources, this data gap is not expected to alter the findings of this assessment.
- Partner requested information relative to deed restrictions and environmental liens, a title search, and completion of the AAI User Questionnaire from the Report User. This information was not provided at the time of the assessment. This data gap is not expected to alter the findings of this assessment.
- Partner was not able to document the historical use of the subject property prior to 1921, since city directories were not available prior to 1970, aerial photographs prior to 1943, topographic maps prior to 1921 were not reasonably ascertainable from local agencies and other historical sources such as fire insurance maps did not provide coverage of the subject property. This data failure is not considered critical and does not change the conclusions of this report, as the 1921 topographic map revealed the subject property and surrounding areas to be unimproved land. This data gap is not expected to alter the findings of this assessment.
- Partner was unable to determine the property use at five-year intervals, which constitutes a data gap. Except for property tax files and recorded land title records, which were not considered to be sufficiently useful, Partner reviewed all standard historical sources and conducted appropriate interviews. This data gap is not expected to alter the findings of this assessment.
- Partner inspected various office spaces throughout the interior units and all common areas. Based on the size and nature of use of the uninspected units (professional office space), this limited method of inspection is not expected to alter the overall findings of this assessment.
- Partner's view of the ground during the site assessment was obstructed due to parked cars, and/or excessive storage, including in the former service area. Excessive storage within the 13600B building, included, but was not limited to, building materials, furniture, and tools. Based on information obtained from other historical sources, this limitation is not expected to alter the overall findings of this assessment; however, the exact number of in-ground hydraulic lifts cannot be determined at this time due to the excessive storage preventing visibility of the ground flooring.
- Partner submitted Freedom of Information Act (FOIA) requests to local government agencies for information pertaining to hazardous substances, underground storage tanks, releases, inspection records, etc. for the subject property and/or adjoining properties. As of this writing, these agencies have not responded to Partner's request. Based on information obtained from other historical resources, this limitation is not expected to alter the overall findings of this assessment.

Due to time constraints associated with this report, the Client has requested the report despite the above-listed limitations.

2.0 SITE DESCRIPTION

2.1 Site Location and Legal Description

The subject property at 13600 Icot Boulevard in Largo, Florida is located on the northwest corner of Ulmerton Road and Icot Boulevard. According to the Pinellas County Property Appraiser, the subject property is legally described as RUBIN ICOT CENTER LOTS 22, 23 & 24 & THAT PT OF LOT 21 DESC AS BEG SW COR OF LOT 21 TH N00D23'46"W 212.04FT TH S48D18'20"E 321.41FT TH N89D34'42"W 238.54FT TO POB (MAP S-05-30-16) and identified as Parcel ID 04-30-16-77515-000-2200. According to Pinellas County Property Appraiser, ownership has been vested in C D Icot Properties LLC since 2015.

Please refer to Figure 1: Site Location Map, Figure 2: Site Plan, Figure 3: Topographic Map, and Appendix A: Site Photographs for the location and site characteristics of the subject property.

2.2 Current Property Use

The subject property is currently occupied by Various office and storage spaces including vacant areas and a lived-in space. Onsite operations consist of general office use. The subject property consists of two buildings that were originally developed as an automobile sales and service center.

The main two-story, irregular-shaped office building, currently identified as 113600A, was the former automobile sales center and currently consists of office and storage spaces. The main occupant of 13600A was Sgic, a medical tenant, and its affiliates. A hydraulic elevator services the two-story building. The central portion of the building consists of open common areas with office spaces along the perimeters. A warehouse storage area was situated within the northern portion of the building.

The northern single-story, rectangular-shaped warehouse building, currently identified as 113600B, was the former automobile service center and currently consists of vacant bays to the west, storage bays in the central area, a living space in the central portion, and Intercontinental Pharma Inc., a medical tenant office space, in the eastern portion.

In addition to the current structures, the subject property is also improved with paved parking and driving areas, sidewalk areas, associated landscaping, and drainage features. A portion of a larger stormwater retention pond is apparent on the northeast portion of the subject property, next to the northern unimproved area.

The subject property is designated for IL for limited industrial development by the City of Largo.

The subject property was identified as a State/Tribal Registered Aboveground Storage Tank Sites, State Brownfield Sites, and Storage Tank/Contaminated Facility Search (STCS) site in the regulatory database report of Section 4.2.

2.3 Current Use of Adjoining Properties

The subject property is located within a residential and commercial area of Pinellas County. During the vicinity reconnaissance, Partner observed the land uses on adjoining properties as defined in ASTM Practice E1527-21 as any real property or properties the border of which is contiguous or partially contiguous with that of the property, or that would be contiguous or partially contiguous with that of the property but for a street, road, or other public thoroughfare separating them. The adjoining properties are tabulated below:

Adjoining Properties	
North:	Ponded wetland area followed by Clearwater Ice Arena (13940 Icot Boulevard)
Northeast:	Icot Boulevard followed by ponded wetland area and Rubin Icot Center (13825 Icot Boulevard)

East:	Icot Boulevard followed Holiday Inn (13625 Icot Boulevard), Mugs Sports Bar (13563 Icot Boulevard) and commercial strip shopping center (13501 Icot Boulevard)
Southeast:	Ulmerton Road followed by Steinway Piano (5990 Ulmerton Road)
South:	Ulmerton Road followed by Rock's Moving Company (6000 Ulmerton Road)
Southwest:	Ulmerton Road followed by The Shed Store (6030 Ulmerton Road)
West:	Residential mobile home park (13400-13827 60th Street North)
Northwest:	Residential mobile home park (5920-5998 138th Court North)

The adjoining music store to the southeast, across Ulmerton Road, was identified as a State/Tribal Registered Underground Storage Tank Sites and STCS site in the regulatory database report of Section 4.2. Additionally, the subject property and vicinity was located within the Ulmerton Road Opportunity Corridor (UROC) Area-wide Brownfield Expansion area and encompasses a total of approximately 14,368 acres as further discussed in Section 4.2.

2.4 Physical Setting Sources

2.4.1 Topography

The 2021 United States Geological Survey (USGS) Saint Petersburg, Florida Quadrangle 7.5-minute series topographic map was reviewed for this ESA. According to the contour lines on the topographic map, the subject property is located at approximately 14 feet above mean sea level (MSL). The contour lines in the area of the subject property indicate the area is relatively flat with elevated landscaped areas apparent throughout the parcel.

A copy of the most recent topographic map is included as Figure 3 of this report.

2.4.2 Hydrology

While under natural and undisturbed conditions shallow groundwater flow most frequently follows the topography of the land surface, natural or man-made features can affect flow direction, and the presumed flow may not match the actual flow directions at the subject property and vicinity. Topographic map interpretation shows the direction of groundwater flow in the vicinity of the subject property is inferred to be toward the southeast.

According to information obtained from online research, the depth to groundwater in the vicinity of the subject property inferred to be approximately 10 feet bgs.

Aside from the northern and northeastern adjacent stormwater retention ponds, the nearest surface water in the vicinity of the subject property is the Cross Bayou Canal located approximately 0.28 miles and southeast of the subject property. No settling ponds, lagoons, surface impoundments, wetlands or natural catch basins were observed at the subject property during this assessment.

According to available information, a public water system operated by the Pinellas County Utilities Department serves the subject property vicinity. The sources of public water for Pinellas County are supplied by the regional water supplier, Tampa Bay Water (TBW), which includes groundwater from the Floridian Aquifer, treated surface water from the C.W. Bill Young Regional Reservoir, the Tampa Bypass Canal, and the Alafia and Hillsborough Rivers, and desalinated seawater.

2.4.3 Geology/Soils

The geology of peninsular Florida consists of shallow tropical, marine carbonate sediments, corralline (coral reef) limestone, and sand in complex interbedded relationships reflecting changing sea levels and depositional environments during and since the Pleistocene. A younger veneer of discontinuous layers of organic-rich silts and sands overlie marine sands and shell, which, in turn, overlie massive carbonate formations. The surficial deposits are sandy soils and unconsolidated marine medium quartz sand. The

Floridan aquifer system is the most important source of water for the area, supplying about 90 percent of all groundwater used. The Floridan aquifer system consists of carbonate rocks of Paleocene to Eocene age that are about 2,400 to 2,900 feet thick. Hydraulically, it is subdivided on the basis of permeability into the Upper Floridan aquifer (about 300-350 feet thick), the middle semi-confining unit (about 450-700 feet thick), and the Lower Floridan aquifer (about 1,400-2,100 feet thick). An overlying surficial aquifer system supplies most of the remainder of the groundwater used in the area. The surficial aquifer system consists mostly of unconsolidated deposits of Pleistocene and Holocene age that range in thickness from about 30 to 270 feet. The surficial and Floridan aquifer systems are separated by a 40 to 300-foot-thick, low-permeability unit of Miocene age known as the intermediate confining unit (U.S. Geological Survey, Water Resources Investigations Report 92-4076).

Based on information obtained from the United States Department of Agriculture (USDA) Natural Resources Conservation Service Web Soil Survey online database, the subject property is mapped as Myakka soils and Urban land. The Myakka series encompasses approximately 50% of the map unit and consists of poorly drained sands with moderately high water movement. These soils form flatwoods on marine terraces on coastal plains, have a parent material of sandy marine deposits, and are not hydric. Organic matter in the surface is approximately 4%. Urban land consists of approximately 45% of the map unit and is described as a miscellaneous area. Slopes range from 0 to 2 percent.

2.4.4 Flood Zone Information

Partner performed a review of the Flood Insurance Rate Map, published by the Federal Emergency Management Agency. According to Community Panel Number 12103C0139H, dated August 24, 2021, the subject property appears to be located in Zone X (unshaded); defined as minimal risk areas outside the 1-percent and 0.2-percent-annual-chance floodplains.

A copy of the reviewed flood map is included in Appendix B of this report.

3.0 HISTORICAL INFORMATION

Partner obtained historical use information about the subject property from a variety of sources. A chronological listing of the historical data found is summarized in the table below:

Historical Use Information		
Years	**Resource**	**Description/Use**
1921-1957	Topographic Maps, Aerial Photographs	Unimproved Land
1962-1994	Topographic Maps, Aerial Photographs, City Directories	Unimproved Land / Pastureland
1997-Present	Topographic Maps, Aerial Photographs, City Directories, Assessor Records, Interviews, Client-Provided Information	Commercial

The subject property was formerly utilized as an automobile sales and service facility from 1997 to ~2013 and operated with approximately 18 in-ground hydraulic lifts, aboveground storage tanks (ASTs), a vehicle wash bay. Potential environmental concerns were identified in association with the former use of the subject property as an automobile repair facility as further discussed in Section 4.2.

3.1 Aerial Photograph Review

Partner obtained available aerial photographs of the subject property and surrounding area from Environmental Risk Information Services (ERIS) on September 20, 2023. The inferred uses of the subject property and adjoining properties as interpreted from the aerial photographs in Appendix B are tabulated below:

Date:	***1943***	***Scale:***	***1"=500'***
Subject Property:	Appears to be undeveloped land covered in natural vegetation		
North:	Appears to be undeveloped land covered in natural vegetation with apparent roadway infrastructure further north		
Northeast:	Appears to be undeveloped land covered in natural vegetation with sparse residential development and an apparent roadway further northeast		
East:	Appears to be undeveloped land covered in natural vegetation and the Cross Bayou further east		
Southeast:	Apparent roadway and/or drainage canal adjacent to the southeast followed by undeveloped land covered in natural vegetation and the Cross Bayou further southeast		
South:	Apparent roadway and/or drainage canal adjacent to the south followed by undeveloped land covered in natural vegetation		
Southwest:	Apparent roadway and/or drainage canal adjacent to the southwest followed by undeveloped land covered in natural vegetation and sparse roadway infrastructure further southwest		
West:	Appears to be undeveloped land covered in natural vegetation with apparent wetland areas followed by a roadway		
Northwest:	Appears to be undeveloped land covered in natural vegetation with apparent wetland areas followed by roadway infrastructure and sparse residential development		

Date:	1951	Scale:	1"=500'
Subject Property:	No significant changes visible		
North:	No significant changes visible		
Northeast:	Increased residential development apparent along new roadway infrastructure		
East:	Apparent roadway infrastructure		
Southeast:	Sparse residential development and roadway infrastructure apparent across Ulmerton Road		
South:	Sparse residential development apparent across Ulmerton Road		
Southwest:	Major roadway infrastructure (State Road 19) depicted to the far southwest, across Ulmerton Road		
West:	Sparse residential development and roadway infrastructure apparent		
Northwest:	No significant changes visible		

Date:	1957	Scale:	1"=500'
Subject Property:	No significant changes visible		
North:	No significant changes visible		
Northeast:	No significant changes visible		
East:	Apparent pastureland across roadway infrastructure		
Southeast:	Increased residential-type development apparent across Ulmerton Road		
South:	Apparent Drive-In Theater across Ulmerton Road		
Southwest:	Commercial development apparent to the far southwest, across State Road 19		
West:	No significant changes visible		
Northwest:	Increased residential development apparent to the far northwest		

Date:	1962	Scale:	1"=500'
Subject Property:	Northeastern portion appears to be pastureland		
North:	Appears to be pastureland		
Northeast:	Appears to be pastureland		
East:	Appears to be pastureland and unimproved land		
Southeast:	No significant changes visible		
South:	No significant changes visible		
Southwest:	Increased commercial development apparent across Ulmerton Road		
West:	Commercial-type development apparent to the far west		
Northwest:	No significant changes visible		

Date:	1969	Scale:	1"=500'
Subject Property:	No significant changes visible		
North:	Residential and commercial-type development depicted along roadway infrastructure		
Northeast:	Increased residential development apparent along roadway infrastructure		
East:	No significant changes visible		

Date:	1969	Scale:	1"=500'
Southeast:	Apparent residential neighborhood to the far southeast near Ulmerton Road and the Cross Bayou		
South:	Commercial development apparent and the Drive-In Theater is no longer depicted		
Southwest:	Increased commercial development apparent across Ulmerton Road		
West:	No significant changes visible		
Northwest:	Increased residential development apparent to the far northwest		

Date:	1975, 1980, 1984	Scale:	1"=500'
Subject Property:	No significant changes visible		
North:	Residential neighborhood adjacent to the north		
Northeast:	No significant changes visible; however, apparent mine to the far northeast (across current 142nd Avenue North) in 1980		
East:	No significant changes visible		
Southeast:	Increased commercial development apparent across Ulmerton Road		
South:	Increased commercial development apparent across Ulmerton Road		
Southwest:	Increased commercial development apparent across Ulmerton Road		
West:	Residential neighborhood adjacent to the west		
Northwest:	Residential neighborhood adjacent to the northwest		

Date:	1986, 1994	Scale:	1"=500'
Subject Property:	Northern portion appeared to be cleared land; southern portion appeared to remain as unimproved land		
North:	Stormwater retention pond and commercial development apparent		
Northeast:	Stormwater retention areas, commercial development, and roadway infrastructure across Icot Boulevard with a large ponded area to the far northeast (across current 142nd Avenue North)		
East:	Stormwater retention areas, commercial development, and roadway infrastructure across Icot Boulevard		
Southeast:	No significant changes visible		
South:	No significant changes visible		
Southwest:	No significant changes visible		
West:	No significant changes visible		
Northwest:	No significant changes visible		

Date:	1986, 1994	Scale:	1"=500'
Date:	1999, 2005, 2006, 2007, 2010, 2013, 2015, 2017, 2019, 2022	Scale:	1"=500'
Subject Property:	Developed with a long rectangular-shaped structure to the north and an irregular-shaped structure in the central portion with apparent paved parking and driving areas encompassing a majority of the parcel. Unimproved areas are apparent to the north and along parcel boundaries. Access appears to be from Icot Boulevard to the northeast and Ulmerton Road to the south. The parcel generally appears to be in its current configuration		
North:	No significant changes visible		
Northeast:	No significant changes visible		
East:	No significant changes visible		
Southeast:	No significant changes visible		
South:	No significant changes visible with the exception of apparent wetland areas		
Southwest:	No significant changes visible		
West:	No significant changes visible		
Northwest:	No significant changes visible		

Copies of select aerial photographs are included in Appendix B of this report.

3.2 Fire Insurance Maps

Partner reviewed the collection of Fire insurance maps (FIMS) from ERIS on September 19, 2023. FIM coverage was not available for the subject property.

A copy of the no coverage documentation is included in Appendix B of this report.

3.3 City Directories

Partner reviewed historical city directories obtained from ERIS on September 25, 2023 for past names and businesses that were listed for the subject property and adjoining properties. The findings are tabulated below:

City Directory Search for 13600 Icot Blvd (Subject Property)	
Year(s)	**Occupant Listed**
2000	Autonation Usa, Auto Nation Usa
2003	Autoway Nissan, Republic Industries
2008	Auto Way Nissan, Autoway Nissan Corp, Republic Industries
2012	Autoway Nissan, Auto Way Nissan, Republic Industries
2016	Chs of America Llc, Republic Industries
2020	Sgic Insurance, Mohanad Eltahir, Chs of America Llc, Didley, Nichole Dpm, Garriel, Brenn I Md, Palmisano, Collette, Metnick, Robert F Dpm, Faragalla, Wassem Emil Dpm
2022	Sgic Insurance, Mohanad Eltahir, Chs of America Llc, Day, Geoffrey M Dpm, Didley, Nichole Dpm, Garriel, Brenn I Md, Palmisano, Collette, Metnick, Robert F Dpm, Faragalla, Wassem Emil Dpm

According to the city directory review, tenants on the subject property have included Autonation USA (2000); Autoway Nissan / Republic Industries (2003-2012); Community Health Solutions of America LLC /

Republic Industries (2016); and Various Professional Listings including Community Health Solutions of America LLC / Sgic Insurance (2020-Present).

City Directory Search for 5920 138 Th Ct N (Adjoining Property)	
Year(s)	**Occupant Listed**
1979	La Rose Geo 5363389
1983 1984	La Rose Geo5363389
1989	Zeller J
2000	John H Zeller
2003	John H Zeller
2016	Amanda Halbrook
2022	Amanda Halbrook
City Directory Search for 5931 138 Th Ct N (Adjoining Property)	
Year(s)	**Occupant Listed**
1975	Mc Connell Richd E Ⓒ 5363457
1979	Kemmerer Anitta I O
1983 1984	Vacant
1989	Vacant
2000	Ralph Kemmerer
2003	Ralph Kemmerer
2012	Dean Miner
2016	Gregg Kunz, Walter Kunz, Shiloh Kunz, Sean Darby, Ronda Kunz
2020	Gregg Kunz, Sean Darby, Ronda Kunz
2022	Sean Darby, Walter Kunz
City Directory Search for 5932 138 Th Ct N (Adjoining Property)	
Year(s)	**Occupant Listed**
1975	Denny Donald L O 5310121
1979	Denny Donald L O 5310121
1983 1984	Denny Wm H 5310121
1989	Denny Donald L 5310121
2000	M E Gartland
2003	Margaret Ruoff
City Directory Search for 5953 138 Th Ct N (Adjoining Property)	
Year(s)	**Occupant Listed**
1975	Bascio Jerome O 5363131
1979	Bennett Woodrow W 5354236

1983 1984	Bennett Woodrow W 5354236
1989	Vacant
2000	Vincent H Jr Hawkes
2003	Vincent Hawkes
2012	Marc Jacobson
2016	Jason Zeller, Patricia Engle
2020	Jason Zeller, Patricia Engle
2022	Jason Zeller, Patricia Engle
City Directory Search for 5954 138 Th Ct N (Adjoining Property)	
Year(s)	**Occupant Listed**
1975	Anderson James E Ⓒ 5364926
1979	Allen Charles K O 5318869
1983 1984	Allan Charles K 5318869
1989	Allin C Kent O
2008	P Krempecki
2020	Dori Thompson
City Directory Search for 5975 138 Th Ct N (Adjoining Property)	
Year(s)	**Occupant Listed**
1975	Christenson Wm O
1979	Campbell Thos Go 5361525
1983 1984	Campbell Thos Go
1989	Campbill Thos G
2008	Quality Check Inspections Inc
2020	Sara Mootz, Qci Mold Water Damage, Palmer Hasty
2022	Sara Mootz, Qci Mold Water Damage, Palmer Hasty
City Directory Search for 5976 138 Th Ct N (Adjoining Property)	
Year(s)	**Occupant Listed**
1975	Higgins Robt M O 5364573
1979	Julian Gary T O 5352578
1989	Vacant
2003	Scott Kemmerer
2012	Omer Duncan
2016	Joan Smith
2020	Joan Smith

City Directory Search for 5998 138 Th Ct N (Adjoining Property)	
Year(s)	**Occupant Listed**
1979	Smith Hall
1983 1984	Crookshank Geo 5315754 O
1989	Crookshank Geo 5315754
2000	George Crookshank
2003	George Crookshank
2012	Karan Crookshank
2016	Karan Crookshank
2020	Karan Crookshank
2022	Karan Crookshank
City Directory Search for 13400 60 Th St N (Adjoining Property)	
Year(s)	**Occupant Listed**
1983 1984	Dyer Robt E 5355911
1989	Dyer Robt E 5355911
2000	Robt Dyer
2003	Robt Dyer
2008	Robert Dyer
2012	Beth Hammell
City Directory Search for 13443 60 Th St N (Adjoining Property)	
Year(s)	**Occupant Listed**
1983 1984	Ficek Robt
1989	Ficak Robt
2000	Carol J Shaffer
2003	Carol J Shaffer
2008	Mary a Williams
2016	Denise Lundvall
2020	Denise Lundvall
2022	Denise Lundvall
City Directory Search for 13455 60 Th St N (Adjoining Property)	
Year(s)	**Occupant Listed**
1975	Millet Lena Mrs O5367418
1979	Millet Lena Mrs O5367418
1983 1984	Millett Lena Mrs 5367418
1989	Millett Jas to 5316015

2003	Fred Show
2022	Robert Smiley
City Directory Search for 13459 60 Th St N (Adjoining Property)	
Year(s)	**Occupant Listed**
1975	Lipka Philip J O 5312767
1979	Lipka Janice Mrs 5312767
1983 *1984*	Barg Greg 5363351 Asio
1989	Barg Greg C 5363351
2000	Greg Barg
2003	Greg Barg
City Directory Search for 13497 60 Th St N (Adjoining Property)	
Year(s)	**Occupant Listed**
1983 *1984*	Comstock Robert E5359183
1989	No Return
2000	Robt Comstock
2003	Robt Comstock
2008	Robert Comstock
2012	Robt Comstock
City Directory Search for 13519 60 Th St N (Adjoining Property)	
Year(s)	**Occupant Listed**
1983 *1984*	Rome Mary
1989	Wright Donnie W 5304480
2012	David Berry, Esther Berry
City Directory Search for 13541 60 Th St N (Adjoining Property)	
Year(s)	**Occupant Listed**
1979	Stuart James O 5366659
1983 *1984*	Rogers Cecil 53500503 388
1989	Rogers Cecil Ⓒ 5350050
2000	Cecil Rogers
2003	Cecil Rogers
2008	Cecil Rogers
2012	Cecil Rogers
2020	Charlotte's Beauty Pro
2022	Charlotte's Beauty Pro

City Directory Search for 13543 60 Th St N (Adjoining Property)	
Year(s)	**Occupant Listed**
1975	Bourrie Gordon R O 5369104
1979	Vacant
City Directory Search for 13573 60 Th St N (Adjoining Property)	
Year(s)	**Occupant Listed**
1979	Bourrie Gordon R 5369104
1983 ***1984***	Bourrie Gordon R53691040
1989	Vacant
2008	K9 Communication, Cannine Communications
2012	Deborah Boyer, K9 Communication, Cannine Communications
2016	Deborah Boyer, Cannine Communications
2020	Deborah Boyer
2022	Deborah Boyer
City Directory Search for 13591 60 Th St N (Adjoining Property)	
Year(s)	**Occupant Listed**
1975	Vacant
1979	Vacant
City Directory Search for 13595 60 Th St N (Adjoining Property)	
Year(s)	**Occupant Listed**
2008	Greg Barg
City Directory Search for 13601 60 Th St N (Adjoining Property)	
Year(s)	**Occupant Listed**
1975	Detterline Wm T O 5369815
1979	Haselmayer Raymond 5354751
1983 ***1984***	Hazelmayer Ray
1989	Degagne Lo
2012	Gregory Close, Doncelia Close
2016	Gregory Close
2020	Gregory Close
2022	Gregory Close
City Directory Search for 13623 60 Th St N (Adjoining Property)	
Year(s)	**Occupant Listed**
1979	Smith Robt No 5312950

1983 1984	Villa Chas
1989	Vacant
2003	Screens Unlimited
2008	Screens Unlimited
2012	Gail Rae, Gail Johnson
City Directory Search for 13645 60 Th St N (Adjoining Property)	
Year(s)	**Occupant Listed**
1979	Anderson Kenneth G
1983 1984	Hoch Danl 5357529
1989	Hoch Danl E 5357529
2000	Danl E Hoch
2003	Danl E Hoch
2008	Daniel E Hoch
2012	Lisa Hoch, Daniel Hoch, Ray Warnock, Joyce Warnock, Sally Warnock
2016	Sally Warnock, Kathleen Warnock, Christopher Warnock
2020	Christopher Warnock
City Directory Search for 13667 60 Th St N (Adjoining Property)	
Year(s)	**Occupant Listed**
1983 1984	Cullum Betty
1989	Cullum Betty J Mrs 5307436
2000	B J Cullum
2003	B J Cullum
2008	B J Cullum, Adrienne C Tumara
2012	Betty Cullum
2022	Kathy Cullum
City Directory Search for 13689 60 Th St N (Adjoining Property)	
Year(s)	**Occupant Listed**
1979	Vacant
1983 1984	Dyer Scott
1989	Dyer Cindy L Mrs 5352016
2000	C Dyer
2003	C Townsend
2008	C Townsend
2012	Robert Townsend, Cynthia Townsend

City Directory Search for 13691 60 Th St N (Adjoining Property)	
Year(s)	**Occupant Listed**
2000	Joseph L Lacki

City Directory Search for 13693 60 Th St N (Adjoining Property)	
Year(s)	**Occupant Listed**
1983 1984	Toomey John 5354263
1989	Vacant
2022	Megan Michael

City Directory Search for 13705 60 Th St N (Adjoining Property)	
Year(s)	**Occupant Listed**
1983 1984	Herwick Dennis L 5360539
1989	Miller Dennis 5354955
2000	Jonan Miller
2003	Jonan Miller
2008	Jonan Miller
2012	Jo Miller

City Directory Search for 13737 60 Th St N (Adjoining Property)	
Year(s)	**Occupant Listed**
1983 1984	Kincaid Pamela M 5368865
1989	Becker Gordon Eo
2000	Gordon E Becker
2003	Gordon E Becker
2008	Cynthia Marshall
2020	Cynthia Marshall
2022	Cynthia Marshall

City Directory Search for 13759 60 Th St N (Adjoining Property)	
Year(s)	**Occupant Listed**
1975	Downey Ronald O 5367490
1979	Downey Ronald O
1983 1984	Steman Sandra 5367490
1989	Steman Sandra 5367490
2012	Sandra Stemen
2016	Sandra Stemen
2020	Sandra Stemen

City Directory Search for 13771 60 Th St N (Adjoining Property)	
Year(s)	**Occupant Listed**
1979	Travato Louis
1983 ***1984***	Travato Louis
1989	Trovato Louis 5351194
2000	Sarah Trovato
2003	Sarah Trovato
2008	Charlotte L Heald
2020	J Eckhardt
2022	J Eckhardt

City Directory Search for 13793 60 Th St N (Adjoining Property)	
Year(s)	**Occupant Listed**
1983 ***1984***	Yokoyama Alan 5316167
1989	Neal Robt J 5359057 28
2000	Robt J Neal

City Directory Search for 13805 60 Th St N (Adjoining Property)	
Year(s)	**Occupant Listed**
1989	Lombardo Eva M 5312149
2012	Eva Lombardo
2020	Mary Wood
2022	Mary Wood

City Directory Search for 13806 60 Th St N (Adjoining Property)	
Year(s)	**Occupant Listed**
1979	Grzybek Ronald O 5363312
1983 ***1984***	Grzybek Ronald E 5363312
1989	Pocalyko Michael 5397147
2000	Michael & Dor Pocalyko
2003	Michael & Dorothy Pocalyko
2012	Dennis Gleason, Cynthia Gleason
2020	Cynthia Gleason
2022	Dennis Gleason

City Directory Search for 13827 60 Th St N (Adjoining Property)	
Year(s)	**Occupant Listed**
1975	Mahanna Robt v O 5364395

1979	Olson Dean Vo 5366212
1983 ***1984***	Olson Dean v 5366212
1989	Olson Dean v 5366212
2000	Dean v Olson
2003	Dean v Olson
2008	F Harders
2012	L Cianci, Lisa Fisher, Ronald Harders
2022	Ronald Harders
City Directory Search for 13501 Icot Blvd (Adjoining Property)	
Year(s)	**Occupant Listed**
1989	Suites, Vacant, Arcades Shop, Bella Restaurant, Le Yogurt 5358800, Park Deli Restr 5303356, Art Rages Gallery 5358996, Gold N Touch Beauty Salon, Rainbow of Flowers by Hope, Ken's Cleaners & Alterations, Florida Suncoast Travel Agency, Lafe Elaine Salon Beauty Salon, Melmar's Press Printing 5313443, First National Bank of Clearwater, Pagano a Design Penage Interior Dsgn, Self Service Business Center Busn Sup
2000	Amsouth Bank, Canton Larry D Do, Centre Salon & Spa, Interim Healthcare, A Rainbow of Flowers, Four Stars Park Deli, Enriquez Enrial L Dds, Gwin's Travel Planners, International Health Clinic
2003	Gel Nails, Lester Larry, Am South Bank, Canton Larry D Do, Wild Orchid Florist, Celebrity Deli & Cafe, Enriquez Enrial L Dds, International Health Clinic
2008	Gel Nails, Arcade Shops, Larry Lester, Regions Bank, Larry Lester Pt, Optical Eyesaver, Larry D Do Canton, Enrial L Dds Enriquez, Enrial L Enriquez Dds, Gwins Travel Planners, Comfortable Care Dental, Anew You Salon & Day Spa
2012	Violet Spa, Arcade Shops, Regions Bank, Amorama Nightclub, Link Staffing Svc, Baker, Craig J Dds, Interim Healthcare, Chris' Kitchen Icot, Kinect Martial Arts, Enrial L Enriquez Dds, Gwins Travel Planners, Gwin's Travel Planners, Mitchell Custom Tables, Awdcsellgoldformore.com, Anew You Salon & Day Spa
2016	Sweet Spa, Regions Bank, Diaz, Neisa I Md, Regions Bank Atm, Amorama Nightclub, Baker, Craig J Dds, Chris' Kitchen Icot, Interim Health Care, Gwin's Travel Planners, Mitchell Custom Tables, Raymond Marx Financial, All Star Celebrity Deli & Cafe
2020	Sweet Spa, Local Deli, Violet Spa, Golan Realty, Diaz, Neisa I Md, Amorama Nightclub, Baker, Craig J Dds, Chris' Kitchen Icot, Mitchell Custom Tables, All Day Night Emergency, Raymond Marx Financial Inc, All Star Celebrity Deli & Cafe
2022	Sweet Spa, Local Deli, Violet Spa, Golan Realty, Diaz, Neisa I Md, Amorama Nightclub, Baker, Craig J Dds, Baker Cosmetic Family, Raymond Marx Financial, All Day Night Emergency, Pet Dentist at Tampa Bay, Raymond Marx Financial Inc, All Star Celebrity Deli & Cafe
City Directory Search for 13563 Icot Blvd (Adjoining Property)	
Year(s)	**Occupant Listed**
1989	Brown Derby Restaurant 5390088
2000	Tucson's
2003	Tucson's

2008	Tucsons
2012	Tucsons
2016	Mugs Jugs, Twisted Martini
2022	Mugs Sports Bar Grill
City Directory Search for 13625 Icot Blvd (Adjoining Property)	
Year(s)	**Occupant Listed**
1989	Bartley Barry, Park Inn International Hotel
2000	Holiday Inn
2003	Holiday Inn Express
2008	Holiday Inn, E Z Rent a Car, Holiday Inn Express Clearwater
2012	Holiday Inn, E Z Rent a Car, Holiday Inn Express Clearwater, Holiday Inn Express Clearwater
2016	Holiday Inn Express
2020	Holiday Inn Express
2022	Holiday Inn Express
City Directory Search for 13825 Icot Blvd (Adjoining Property)	
Year(s)	**Occupant Listed**
1989	Office Building, Tyler Medical Center &, Subway Development 5312233, Transcription of South Inc, Clearwater Travel Co Travel Agcy, Rehabilitation Center Med & Rehab Cntr, Owens International Credit Services Ins, Sealund & Associates Inc Comp Related Servs
2000	Anago of Tampa, Versatec Associates Inc, First Financial Mortgage Svc
2003	Anago of Tampa, Milgo Solutions, Mainstream Networks Inc, Baker Network Technology, Media Impact Advertising, First Financial Mortgage Svc
2008	Bnt, Gmac, V C B I, Nextira Solutions, State Farm Insurance, Driver License Office, Gmac Insurance Claims, Gulf Coast Consulting, Nextira Solutions Llc, Gulf Coast Consulting Inc
2012	Bnt, Gmac, V C B I, Nextira Solutions, Better Health Now Llc, Driver License Office, Gmac Insurance Claims, Gulf Coast Consulting, Nextira Solutions Llc, Gulf Coast Consulting Inc, Transportation Management Svc, Greater Pinellas Trnsprtn Mgmt
2016	Votta, Kevin C, Harden, Mauirce, Media Impact Advertising, Gulf Coast Consulting Inc
2020	Votta, Kevin C, Harden, Mauirce, Pfs Financial Svc, Gulf Coast Consulting Inc
2022	Harden, Mauirce, Pfs Financial Svc, Gulf Coast Consulting Inc
City Directory Search for 13940 Icot Blvd (Adjoining Property)	
Year(s)	**Occupant Listed**
2000	Sun Blades Ice Skating Ctr
2003	Sun Blades Ice Skating Ctr
2008	Blades I Sun, Sun Blades Ice Skating Ctr
2012	Jma Inc, Clearwater Ice Arena, Sun Blades Ice Skating Ctr
2016	Atm, Clearwater Ice Arena
2020	Tampa Bay, Clearwater Ice Arena
2022	Tampa Bay, Clearwater Ice Arena

City Directory Search for 5990 Ulmerton Rd (Adjoining Property)	
Year(s)	**Occupant Listed**
1975	East Coast Pool Equipment Whol Pool Equipsls, Havener's Al Musicland Inc Musical Instruments
1979	Havener's Al Musicland Inc Musical Instruments
1983 ***1984***	Havener's Al Musicland Inc 5367881
1989	Havener's Al Musicland Inc 5367881
2000	Music Gallery
2003	Music Gallery
2008	Music Gallery, Music Gallery Inc
2012	Music Gallery, Music Gallery Inc
2016	Music Gallery
2020	Music Gallery
2022	Music Gallery

City Directory Search for 6000 Ulmerton Rd (Adjoining Property)	
Year(s)	**Occupant Listed**
1970	Sun Craft Products Inc Screen Enclosures 5312941
1975	Sun Craft Products Inc Screen Enclosures
1979	Sun Craft Products Screen Enclosures
1983 ***1984***	Suncraft Products Siding Contrs
1989	Vacant
2000	A's Starters & Alternators Inc
2003	A's Starters & Alternators Inc
2008	Psu, Box Shop, Rocks Moving Co, T Box Mobile Storage Inc, Portable Storage Units Inc
2012	Psu, Box Shop, Portable Bins, Rocks Moving Co, Bins Mobile Storage, Rocks Moving Co Inc, T Box Mobile Storage Inc, We Drive Truck Rental Inc, Portable Storage Units Inc
2016	Box Shop, Rock's Moving Co
2020	Box Shop, Rock's Moving Co
2022	Box Shop, Rock's Moving Co

City Directory Search for 6030 Ulmerton Rd (Adjoining Property)	
Year(s)	**Occupant Listed**
2008	Nick Ferraro & Co, Nick Ferraro & Co Inc, Resident Relocation Svc Inc, Amazing Tennessee Properties
2012	Nick Ferraro & Co, Nick Ferraro Homes, Nick Ferraro & Co Inc, Resident Relocation Svc Inc, Amazing Tennessee Properties
2016	Citrus Meadowood Homes
2020	Citrus Meadowood Homes
2022	Citrus Meadowood Homes

According to the city directory review, the adjoining properties have been occupied by various residential and commercial occupants since at least the 1970s.

Copies of reviewed city directories are included in Appendix B of this report.

3.4 Historical Topographic Maps

Partner reviewed historical topographic maps obtained from ERIS on September 19, 2023. The following inferred uses of the subject property and adjoining properties interpreted from topographic maps in Appendix B and are tabulated below:

Date:	***1921***
Subject Property:	Depicted as undeveloped land
North:	Depicted as undeveloped land with sparse roadways apparent
Northeast:	Depicted as undeveloped land with sparse roadways apparent
East:	Depicted as undeveloped land with a roadway and the Cross Bayou
Southeast:	Depicted as undeveloped land with sparse roadways apparent and the Cross Bayou
South:	Depicted as undeveloped land with a roadway and the Cross Bayou further south
Southwest:	Depicted as undeveloped land with a roadway
West:	Depicted as undeveloped land
Northwest:	Depicted as undeveloped land with sparse roadways apparent further northwest

Date:	***1943, 1947, 1952***
Subject Property:	No significant changes depicted
North:	Increased roadway infrastructure apparent with sparse residential development, wetland areas, and a transmission line
Northeast:	Increased roadway infrastructure apparent with sparse residential development, wetland areas, and a transmission line
East:	No significant changes depicted other than an apparent transmission line further east
Southeast:	No significant changes depicted with the exception of wetland areas
South:	No significant changes depicted with the exception of wetland areas
Southwest:	Increased roadway infrastructure apparent with sparse residential development, wetland areas, and small agricultural areas further southwest
West:	Apparent wetland areas, roadway infrastructure, and sparse residential development
Northwest:	Apparent wetland areas, roadway infrastructure, and sparse residential development

Date:	***1956***
Subject Property:	No significant changes depicted
North:	No significant changes depicted
Northeast:	No significant changes depicted
East:	No significant changes depicted
Southeast:	Apparent residential neighborhood across a roadway (Ulmerton Road)
South:	Apparent Drive-In Theater across a roadway (Ulmerton Road)

Date:	1956
Southwest:	Unimproved land and State Road 19 to the southwest of Ulmerton Road
West:	Increased roadway infrastructure and residential development
Northwest:	Increased roadway infrastructure and residential development

Date:	1969
Subject Property:	No significant changes depicted
North:	Increased residential and commercial-type development apparent to the far north
Northeast:	Transmission line apparent adjacent to the northeast followed by increased residential-type development apparent to the further
East:	Sparse residential and commercial development to the far east, beyond apparent transmission line and the Cross Bayou
Southeast:	Increased residential development apparent across Ulmerton Road
South:	Commercial development apparent across Ulmerton Road. Drive-In Theater no longer apparent
Southwest:	Commercial development apparent across Ulmerton Road
West:	Commercial development apparent to the far west
Northwest:	Increased residential development apparent to the far northwest

Date:	1981, 1987
Subject Property:	No significant changes depicted
North:	Residential neighborhood adjacent to the north
Northeast:	Transmission line followed by unimproved land, residential development, an apparent canal and strip mine
East:	No significant changes depicted
Southeast:	Commercial development and apparent trailer park across Ulmerton Road
South:	Increased commercial development apparent across Ulmerton Road
Southwest:	Increased commercial development apparent across Ulmerton Road
West:	Residential neighborhood adjacent to the west
Northwest:	Residential neighborhood adjacent to the northwest

Date:	1998
Subject Property:	Developed with a long rectangular-shaped structure to the north and an irregular-shaped structure in the central portion with apparent access roads to the northeast and south. The parcel is labeled "Tanks" and appear to be associated with two located along the south-central boundary
North:	Roadway infrastructure and area shaded red, indicating areas of heavy development
Northeast:	Transmission line followed by roadway infrastructure and commercial-type development
East:	Roadway infrastructure and commercial-type development
Southeast:	Commercial-type development apparent across Ulmerton Road
South:	Commercial-type development apparent across Ulmerton Road

Date:	1998
Southwest:	Commercial-type development apparent across Ulmerton Road
West:	Roadway infrastructure and area shaded red, indicating areas of heavy development
Northwest:	Roadway infrastructure and area shaded red, indicating areas of heavy development

Date:	2015, 2021
Subject Property:	No public structural features are depicted on the 2015 and 2021 topographic maps with the exception of roadways and wetland areas, etc.

Copies of reviewed topographic maps are included in Appendix B of this report.

4.0 REGULATORY RECORDS REVIEW

4.1 Regulatory Agencies

4.1.1 State Department

Regulatory Agency Data	
Name of Agency:	Florida Department of Environmental Protection (FDEP)
Point of Contact:	www.dep.state.fl.us
Agency Address:	3900 Commonwealth Boulevard, Tallahassee, Florida 32399
Agency Phone Number:	(850) 245-2118
Date of Contact:	September 22, 2023
Method of Communication:	Online Research
Summary of Communication: No records other than those discussed below in Section 4.2.	

4.1.2 Health Department

Regulatory Agency Data	
Name of Agency:	Florida Department of Health (FDOH) in Pinellas County
Point of Contact:	Representative
Agency Address:	12420 130th Avenue North, Largo, Florida 33774
Agency Phone Number:	(727) 588-4040
Date of Contact:	September 25, 2023
Method of Communication:	Email
Summary of Communication: As of the date of this report, Partner has not received a response from the FDOH for inclusion in this report.	

4.1.3 Fire Department

Regulatory Agency Data	
Name of Agency:	Largo Fire Rescue
Point of Contact:	Representative
Agency Address:	201 Highland Avenue, Largo, Florida 33771
Agency Phone Number:	(727) 587-6714
Date of Contact:	September 25, 0202
Method of Communication:	Email
Summary of Communication: As of the date of this report, Partner has not received a response from the Largo Fire Rescue for inclusion in this report.	

4.1.4 Building Department

Regulatory Agency Data	
Name of Agency:	Largo Building Department
Point of Contact:	Online
Agency Address:	201 Highland Avenue, Largo, Florida 33770
Agency Phone Number:	(727) 586-7488
Date of Contact:	September 25, 2023
Method of Communication:	Online Research
Summary of Communication: A search for the subject property's Parcel Number identified a total of thirty-six permits dated December 2002 to July 2022 and appeared to be related to fire suppression, remodeling, electrical, mechanical, tree removal, and signage. The identified permits are not likely to represent RECs to the subject property.	

4.1.5 Planning Department

Regulatory Agency Data	
Name of Agency:	City of Largo Planning Department
Point of Contact:	Online
Agency Address:	201 Highland Avenue, Largo, Florida 33770
Agency Phone Number:	(727) 587-6749
Date of Contact:	September 22, 0002
Method of Communication:	Online Research
Summary of Communication: According to reviewed online documents, the subject property is zoned IL for limited industrial development by the City of Largo.	

4.1.6 Oil & Gas Exploration

Regulatory Agency Data	
Name of Agency:	FDEP Division of Water Resource Management Oil and Gas Program
Point of Contact:	www.dep.state.fl.us
Agency Address:	3900 Commonwealth Boulevard, Tallahassee, Florida 32399
Agency Phone Number:	(850) 245-2118
Date of Contact:	September 22, 2023
Method of Communication:	Online Research
Summary of Communication: According to FDEP, no oil or gas wells are located on or adjacent to the subject property.	

4.1.7 Assessor's Office

Regulatory Agency Data	
Name of Agency:	Pinellas County Property Appraiser
Point of Contact:	Online
Agency Address:	13025 Starkey Road, Largo, Florida 33773
Agency Phone Number:	(727) 464-3207
Date of Contact:	September 22, 2023
Method of Communication:	Online Research
Summary of Communication: According to records reviewed, the subject property is identified by Parcel Number 04-30-16-77515-000-2200 and is currently owned by C D Icot Properties LLC since 2015.	

4.1.8 Regional Water Quality Agency

Regulatory Agency Data	
Name of Agency:	Pinellas County Utilities (PCU)
Point of Contact:	https://pinellas.gov/2022-consumer-confidence-report-on-water-quality/
Agency Address:	14 South Fort Harrison Avenue, Clearwater, Florida 33756
Agency Phone Number:	(727) 464-4000
Date of Contact:	September 22, 2023
Method of Communication:	Online Research
Summary of Communication: According to available information, a public water system operated by PCU serves the subject property vicinity. According to the most recent annual water quality report dated 2022, shallow groundwater beneath the subject property is not utilized for domestic purposes. The sources of public water for Pinellas County are supplied by the regional water supplier, Tampa Bay Water (TBW), which includes groundwater from the Floridian Aquifer, treated surface water from the C.W. Bill Young Regional Reservoir, the Tampa Bypass Canal, and the Alafia and Hillsborough Rivers, and desalinated seawater. According to the 2022 Annual Water Quality Report, water supplied to the subject property vicinity is in compliance with all State and Federal regulations pertaining to drinking water standards analyzed.	

Copies of pertinent documents are included in Appendix B of this report.

4.2 Mapped Database Records Search

The regulatory database report provided by ERIS documents the listing of sites identified on federal, state, county, city, and tribal (when applicable) standard source environmental databases within the approximate minimum search distance (AMSD) specified by ASTM Practice E1527-21. The data from these sources are updated as these data are released and integrated into one database. The information contained in this report was compiled from publicly available sources.

The environmental database information is used to identify environmental concerns in connection with the subject property. The listings also serve to identify the known indications of the storage, use, generation, disposal, or release of hazardous substance at the subject property and the potential for contaminants to migrate onto the subject property from off-site sources in groundwater or soil in the form of liquids or vapor.

Using the ASTM definition of migration, Partner considers the migration of hazardous substances or petroleum products in any form onto the subject property during the evaluation of each site listed on the radius report, which includes solid, liquid, and vapor.

4.2.1 Regulatory Database Summary

The following table lists the sites as categorized by the regulatory database within the prescribed AMSD. The locations of the sites are plotted utilizing a geographic information system, which geocodes the site addresses. The accuracy of the geocoded locations is approximately +/-300 feet.

Database Report Data				
Database	**AMSD Radius (mile)**	**Listings Identified**		
		Subject Property	**Adjoining Properties**	**Surrounding Area Sites of Concern**
Federal NPL	1.00	N	N	N
Delisted NPL Site	0.50	N	N	N
Federal SEMS Site	0.50	N	N	N
Federal SEMS-ARCHIVE	0.50	N	N	N
Federal RCRA CORRACTS Facility	1.00	N	N	N
Federal RCRA TSDF Facility	0.50	N	N	N
Federal RCRA Generators Site (LQG, SQG, VSQG, CESQG)	Subject and Adjoining	N	N	N
Federal IC/EC Registries	Subject Property	N	N	N
Federal ERNS Site	Subject Property	N	N	N
State/Tribal Equivalent NPL	1.00	N	N	N
State/Tribal Equivalent CERCLIS	1.00	N	N	N
State/Tribal Landfill/Solid Waste Disposal Site	0.50	N	N	N
State/Tribal Leaking Storage Tank Site (LUST/LPST)	0.50	N	N	N
State/Tribal Registered Storage Tank Sites (UST/AST)	Subject and Adjoining	**Y**	N	N
State/Tribal IC/EC Registries	Subject and Adjoining	N	N	N
State/Tribal Voluntary Cleanup Sites (VCP)	0.50	N	N	N
State/Tribal Spills	0.25	N	N	N
Federal Brownfield Sites	0.50	N	N	N
State Brownfield Sites	0.50	**Y**	**Y**	N
Storage Tank/Contaminated Facility Search (STCS)	0.50	**Y**	**Y**	N

4.2.2 Subject Property Listings

The subject property is identified as a AST and STCS site in the regulatory database report. Additionally, the subject property and and vicinity are located within the Ulmerton Road Opportunity Corridor (UROC) Area-wide Brownfield Expansion area and encompasses a total of approximately 14,368 acres. The findings are discussed below:

Subject Property Database Listing	
Database:	AST, STCS
Site Name:	Autoway Nissan / CHS America
Address:	13600 Icot Boulevard
Substance Involved:	Waste Oil; New Oil; Unleaded Gasoline
Years of Operation:	1997 to 2018
Status:	Closed
Discussion:	According to the Environmental Risk Information Services (ERIS) database report dated September 19, 2023, former occupants (Facility IDs 9700982 and 9804199) formerly maintained the following five ASTs: a 1,000-gallon steel AST containing new oil that was installed in July 1997 and removed in December 2002, a 1,000-gallon steel AST containing waste oil that was installed in July 1997 and removed in December 2002, a 2,000-gallon steel AST containing unleaded gasoline that was installed in August 2001 and removed in November 2009, a 1,000-gallon double-walled AST containing new oil that was installed in December 2002 and removed in November 2018, and a 1,000-gallon double-walled AST containing waste oil that was installed in December 2002 and removed in November 2018. An FDEP Storage Tank Registration Form dated September 18, 2002 reports the facility also maintained a 1,000-gallon AST containing leaded gasoline and a 500-gallon steel AST containing miscellaneous petroleum-based product. An FDEP inspection conducted in 2007 did not report these ASTs as being present on-site. An FDEP inspection was conducted on November 9, 2009, after the removal of the 2,000-gallon AST containing unleaded gasoline. The tank was reportedly cleaned by FCC Environmental for off-site removal at MEMCO Inc. During tank removal activities in November 2018, an FDEP inspector was on-site and noted the two ASTs have been out of service since 2009. Tank interiors were cleaned and removed for proper off-site disposal by Eagle Metals Recycling of Tampa, Florida. Concrete slabs beneath ASTs were reported to be in good condition and tanks were reportedly installed inside a building and behind overhead garage doors. Although there were no reported discharges, the new oil AST slab area was clean and the used oil reportedly had some absorbent contained on the slab, contained inside the 13600B building and protected from weather events. The FDOH, on behalf of the FDEP, issued an in compliance letter dated November 9, 2018 for the storage tank closure inspection. The historic operations conducted on-site, including the bulk storage of hazardous material, are environmentally-sensitive in nature and represents a REC.

Subject Property Database Listing	
Database:	Brownfield Area
Site Name:	Ulmerton Road Opportunity Corridor (UROC) Area-wide Brownfield Expansion
Address	14,368 acres along Ulmerton Road
Substance Involved:	n/a
Years of Operation:	n/a
Status:	Active per Brownfields Resolution No. 15-51
Discussion:	Ulmerton Road Opportunity Corridor (UROC) Area-wide Brownfield Expansion (Area ID #BF521202000) consists of approximately 14,368 acres along Ulmerton Road, extending to Route 19 to the west and to Roosevelt Boulevard to the east. Pinellas

	County adopted Brownfields Resolution No. 15-51 to expand the UROC Brownfield Area, approved by County Commissioners on June 2, 2015. Brownfield Areas are areas designated by the FDEP that consist of abandoned, idled, or underused industrial and commercial sites where redevelopment is complicated due to real or perceived contamination. As such, inclusion in a Brownfield Area is not confirmation that contamination is present.

4.2.3 Adjoining Property Listings

The adjoining music store to the southeast, across Ulmerton Road, was identified as a State/Tribal Registered Underground Storage Tank Sites and STCS site in the regulatory database. Additionally, the subject property and vicinity was located within the Ulmerton Road Opportunity Corridor (UROC) Area-wide Brownfield Expansion area and encompasses a total of approximately 14,368 acres, as discussed below:.

Adjoining Property Database Listing	
Property Name:	Havener Music World
Address:	5990 Ulmerton Road
Direction:	Southeast, across Ulmerton Road
Hydrological Gradient:	Down-Gradient
Database Listing:	UST, STCS
Substance Involved:	Leaded gasoline
Years of Operation:	Unknown to 1992
Status:	Closed UST
Discussion:	The southeast adjacent site formerly maintained a 3,000-gallon UST that was removed in April 1992 and reportedly contained leaded gasoline. Per FDEP records, Brindlet Service, Inc. acted as the Pollutant Storage System Specialty Contractor during removal activities. Details regarding the former UST system, including installation dates and location, are unknown. However, based on the removal in 1992, the separation from the subject property via Ulmerton Road, the assumed groundwater gradient (away from the subject property), and the elapsed time, this site is not expected to represent a significant environmental concern at this time.

Adjoining Property Database Listing	
Property Name:	Ulmerton Road Opportunity Corridor (UROC) Area-wide Brownfield Expansion
Address:	14,368 acres along Ulmerton Road
Direction:	Surrounding the subject property vicinity
Hydrological Gradient:	Varies
Database Listing:	Brownfield Area
Substance Involved:	n/a
Years of Operation:	n/a
Status:	Active per Brownfields Resolution No. 15-51
Discussion:	Ulmerton Road Opportunity Corridor (UROC) Area-wide Brownfield Expansion (Area ID #BF521202000) consists of approximately 14,368 acres along Ulmerton Road, extending to Route 19 to the west and to Roosevelt Boulevard to the east. Pinellas County adopted Brownfields Resolution No. 15-51 to expand the UROC Brownfield

	Area, approved by County Commissioners on June 2, 2015. Brownfield Areas are areas designated by the FDEP that consist of abandoned, idled, or underused industrial and commercial sites where redevelopment is complicated due to real or perceived contamination. As such, inclusion in a Brownfield Area is not confirmation that contamination is present.

Based on the findings, vapor migration is not considered an environmental concern at this time.

4.2.4 Surrounding Area Listings of Concern to Subject Property

No sites of concern are identified in the regulatory database report.

Based on the findings, vapor migration is not considered an environmental concern at this time.

4.2.5 Unplottable Listings

No unplottable listings of concern are identified in the regulatory database report.

A copy of the regulatory database report is included in Appendix C of this report.

5.0 USER PROVIDED INFORMATION AND INTERVIEWS

In order to qualify for one of the *Landowner Liability Protections (LLPs)* offered by the Small Business Liability Relief and Brownfields Revitalization Act of 2001 (the *Brownfields Amendments*), the *User* must conduct the following inquiries required by 40 CFR 312.25, 312.28, 312.29, 312.30, and 312.31. The *User* should provide the following information to the *environmental professional*. Failure to provide this information could result in a determination that *all appropriate inquiries* is not complete. The *User* is asked to provide information or knowledge of the following:

- Review Title and Judicial Records for Environmental Liens and AULs
- Specialized Knowledge or Experience of the User
- Actual Knowledge of the User
- Reason for Significantly Lower Purchase Price
- Commonly Known or *Reasonably Ascertainable* information
- Degree of Obviousness
- Reason for Preparation of this Phase I ESA

Fulfillment of these user responsibilities is key to qualification for the identified defenses to CERCLA liability. Partner requested our Client to provide information to satisfy User Responsibilities as identified in Section 6 of the ASTM guidance.

Pursuant to ASTM Practice E1527-21, Partner requested the following site information from CBRE Public Institutions & Education Solutions (User of this report).

User Responsibilities		
Item	**Provided By User**	**Not Provided By User**
AAI User Questionnaire		X
Title Records, Environmental Liens, and AULs	X	
Specialized Knowledge	X	
Actual Knowledge	X	
Valuation Reduction for Environmental Issues	X	
Identification of Key Site Manager	X	
Reason for Performing Phase 1 ESA	X	
Prior Environmental Reports	X	
Other	X	

5.1 Interviews

5.1.1 Interview with Owner

The owner of the subject property since 2015, identified as C D Icot Properties LLC, was not available to be interviewed at the time of the assessment.

5.1.2 Interview with Report User

Mrs. Lee Ann Korst, report user, was not aware of any pending, threatened, or past litigation relevant to hazardous substances or petroleum products in, on, or from the subject property; any pending, threatened, or past administrative proceedings relevant to hazardous substances or petroleum products in, on, or from the subject property; or any notices from a governmental entity regarding any possible violation of

environmental laws or possible liability relating to hazardous substances or petroleum products, other than information discussed in 5.2.6.

5.1.3 Interview with Key Site Manager

Mr. Scott (last name withheld), key site manager, indicated that they had no information pertaining to any pending, threatened, or past litigation relevant to hazardous substances or petroleum products in, on, or from the subject property; any pending, threatened, or past administrative proceedings relevant to hazardous substances or petroleum products in, on, or from the subject property; or any notices from a governmental entity regarding any possible violation of environmental laws or possible liability relating to hazardous substances or petroleum products.

The key site manager was not aware of site history including USTs, ASTs, clarifiers, oil/water separators, groundwater monitoring wells, or hazardous substance use/storage/generation.

5.1.4 Interviews with Past Owners, Operators and Occupants

Interviews with past owners, operators, and occupants were not conducted since information regarding the potential for contamination at the subject property was obtained from other sources.

5.2 User Provided Information

5.2.1 Title Records, Environmental Liens, and AULs

Partner was not provided with title records or environmental lien and AUL information for review as part of this assessment.

5.2.2 Specialized Knowledge

No specialized knowledge of environmental conditions associated with the subject property was provided by the User at the time of the assessment.

5.2.3 Actual Knowledge of the User

No actual knowledge of any environmental lien or AULs encumbering the subject property or in connection with the subject property was provided by the User at the time of the assessment.

5.2.4 Valuation Reduction for Environmental Issues

No knowledge of valuation reductions associated with the subject property was provided by the User at the time of the assessment.

5.2.5 Commonly Known or Reasonably Ascertainable Information

The User did not provide information that is commonly known or reasonably ascertainable within the local community about the subject property at the time of the assessment.

5.2.6 Previous Reports and Other Provided Documentation

The following information was provided to Partner for review during the course of this assessment:

Phase I Environmental Site Assessment, LandScience, Inc. of Miami, Florida (June 17, 2015)

LandScience, Inc. of Miami, Florida (LandScience) prepared this report on behalf of Whitney Bank of Clearwater, Florida. The assessment was reportedly performed in accordance with ASTM Standard E1527-13. The assessment consisted of a site reconnaissance, interviews with knowledgeable personnel, review

of historical information, and a review of federal, state, and local regulatory databases. Pertinent information contained in this report is summarized below:

- At the time of the 2015 assessment, the main two-story building was occupied by Community Health Solutions of America and its affiliated companies and the northern single-story building was utilized as storage of furniture and office equipment.
- According to the LandScience report, the subject property formerly unimproved land until the current buildings were constructed in 1997.
- Former ASTs associated with the former automobile occupant were historically identified at the subject property.
- No leaks, spills or staining was observed.

LandScience identified the following REC and recommended no further assessment. LandScience concluded that the historical activities including automobile servicing and repairs with bulk petroleum storage conducted at the subject property is a REC.

Copies of pertinent pages reviewed are included in Appendix B of this report.

Letter of Intent (LOI), Prepared for: CD Icot Properties LLC, Prepared by: CBRE (August 21, 2023)

The LOI details the proposed sale of the approximate 21.23-acre subject property addressed at 13600 Icot Boulevard and between the current owner, CD Icot Properties LLC, and Pinellas County Board of Commissioners for the negotiated price of thirty-three million forty-eight thousand dollars.

Topographic Survey, Prepared for: CD Icot Properties, LLC, Prepared by: Bullseye Surveying, Inc. (May 27, 2017)

The survey described the subject property improvements and included detailed drawings of the parcel.

Parking Lot Lease Agreement, Prepared for: Pinellas Farmers Market, LLC, Prepared by: CD Icot Properties, LLC (March 8, 2022)

The Parking Lot Lease Agreement was made to allow Pinellas Farmers Market, LLC to utilize the parking areas, as described per the agreement.

FDEP Storage Tank Facility Registration Form, Prepared for: FDEP, Prepared by: Community Health Solutions (November 8, 2018)

The Storage Tank Registration Form dated November 2018 indicated two 1,000-gallon tanks were no longer in use at the subject property.

FDEP Storage Tank Facility Closure Site Inspection Report, Prepared for: Community Health Solutions, Prepared by: FDEP (November 8, 2018)

According to the inspection report, two Hoover Containment 1,000-gallon double-walled ASTs were removed by Monarch Environmental for off-site disposal by Eagle Metals Recycling. ASTs contained new

oil and used oil and were reportedly out-of-service since July 2009. The tanks were stored behind overhead garage doors and both tanks and concrete slabs were reportedly in good condition at the time of removal.

In Compliance Letter, Prepared for: Community Health Solutions, Prepared by: FDOH on behalf of FDEP (November 9, 2018)

The In Compliance letter notes the facility ASTs were closed in accordance with regulations.

Liability Policies (Automobile, Property, General, Wind), Prepared for: CD Icot Properties, Prepared by: CNA Paramount / Homesite Insurance Company of Florida (March 1, 2023 / May 31, 2023)

Five insurance policies were provided for Partner's review, including four from CNA Paramount dated March 1, 2023 and a storm/wind policy from Homesite Insurance Company of Florida with coverage provided from May 31, 2023 to May 31, 2024.

Copies of pertinent pages reviewed are included in Appendix B of this report.

6.0 SITE RECONNAISSANCE

The weather at the time of the site visit was sunny and clear. Refer to Section 1.5 for limitations encountered during the field reconnaissance and Sections 2.1 and 2.2 for subject property operations. The table below provides the site assessment details:

Site Assessment Data	
Site Assessment Performed By:	Torrie Lysenko
Site Assessment Conducted On:	September 22, 2023

The table below provides the subject property personnel interviewed during the field reconnaissance:

Site Visit Personnel for the Subject Property			
Name	**Title/Role**	**Contact Number**	**Site Walk* Yes/No**
Scott (last name withheld)	Key Site Manager	(340) 626-4059	Yes
* Accompanied Partner during the field reconnaissance activities and provided information pertaining to the current operations and maintenance of the subject property			

Environmental concerns were identified during the onsite reconnaissance related to the subject property's historic use as an automobile sales and service facility, as further discussed in Sections 6.1 and 6.2.

6.1 General Site Characteristics

6.1.1 Solid Waste Disposal

Solid waste generated at the subject property is disposed of in commercial dumpsters located on a paved area on the central portion of the subject property, between the two on-site buildings. A rollaway dumpster was situated on pavement to the north of the northern building and was reportedly on-site to help discard unwanted storage items in the former automobile service building. The City of Largo removes solid waste from the subject property. No evidence of illegal dumping of solid waste was observed during the Partner site reconnaissance.

6.1.2 Sewage Discharge and Disposal

Sanitary discharges on the subject property are directed into the municipal sanitary sewer system. The Pinellas County Utilities (PCU) services the subject property vicinity. No septic systems were observed or reported on the subject property.

6.1.3 Stormwater and Surface Water Drainage

Stormwater is removed from the subject property primarily by sheet flow action across the paved surfaces towards stormwater drains located throughout on the subject property and in the adjacent public right of ways. On-site storm water drains discharge to municipal owned and maintained storm sewer system or to the northern adjacent stormwater retention pond. No drywells were identified on the subject property.

6.1.4 Source of Heating and Cooling

Heating and cooling systems as well as domestic hot water equipment are fueled by electricity provided by Duke Energy. The mechanical system is comprised of rooftop mounted packaged electrical HVAC units. Partner observed several HVAC units on the ground to the exterior of the main two-story central building. Hot water is provided by individual electric water heaters located throughout the buildings. Partner notes that natural gas utilities were previously provided to the northern bay with a connection observed to the west exterior that was no longer connected.

6.1.5 Wells and Cisterns

No aboveground evidence of wells or cisterns was observed during the site reconnaissance.

6.1.6 Wastewater

Domestic wastewater generated at the subject property is disposed by means of the sanitary sewer system. Partner observed an oil and water separator in a paved area to the north of the northern building. Details regarding the oil and water separator are unknown; however, the oil and water separator appeared to be associated with the trench drains in the western wash bay and perimeter zipper drains in the former service area, as discussed below in Section 6.2.7. No industrial processes are currently performed at the subject property.

6.1.7 Septic Systems

No septic systems were observed or reported on the subject property.

6.1.8 Additional Site Observations

No additional general site characteristics were observed during the site reconnaissance.

6.2 Potential Environmental Hazards

6.2.1 Hazardous Substances and Petroleum Products Used or Stored at the Site

Partner identified hazardous substances or petroleum products used, stored, and/or generated on the subject property, notably within storage areas of the on-site buildings. Various 5-gallon buckets, aerosols, gasoline containers containing paints, building materials were observed stored on-site and generally appeared to be stored on concrete slab flooring. Numerous propane canisters were also stored in the storage areas. Several automobile batteries were situated on concrete flooring within the northern building. Approximately seven 55-gallon drums, three labeled "A-Component" and four labeled "Foamsulate" were observed in an unfinished storage warehouse area in the main central building and appeared to be related to construction activities of the warehouse space.

The materials were found to be properly labeled and store at the time of the assessment with no signs of leaks, stains, or spills. Secondary containment is not provided. Small quantities of general janitorial cleaning and maintenance supplies were found to be properly labeled and stored at the time of the assessment with no signs of leaks, stains, or spills.

6.2.2 Aboveground & Underground Hazardous Substance or Petroleum Product Storage Tanks (ASTs/USTs)

No evidence of current or former ASTs or USTs was observed during the site reconnaissance.

6.2.3 Evidence of Releases

No spills, stains, or other indications that a surficial release has occurred at the subject property were observed, with the exception of de minimis staining observed in the apparent former AST areas in the western portion of the northern building.

6.2.4 Polychlorinated Biphenyls (PCBs)

Older transformers and other electrical equipment could contain PCBs at a level that subjects them to regulation by the U.S. EPA. PCBs in electrical equipment are controlled by United States Environmental Protection Agency regulations 40 CFR, Part 761. Under the regulations, there are three categories into which electrical equipment can be classified: 1) Less than 50 parts per million (ppm) of PCBs – “Non-PCB;” 2) 50 ppm-500 ppm – “PCB-Contaminated;” and, 3) Greater than 500 ppm – “PCB-Containing.” The

manufacture, process, or distribution in commerce or use of any PCB in any manner other than in a totally enclosed manner was prohibited after July 2, 1979.

Transformers and Hydraulic Equipment				
Type of Equipment	**Location**	**Number**	**PCB Containing**	**Concern**
Pad-Mounted Transformer	Landscaped area between the two on-site buildings	Yes	Unknown	No
Hydraulic Elevator	Two-story central building	Yes	Unknown	No
In-Ground Hydraulic Lifts	Northern building - former service area	~18	Unknown	Yes

The on-site reconnaissance addressed indoor and outdoor transformers that may contain PCBs. A pad-mounted transformer was observed on the subject property. The transformer is not labeled indicating PCB content. No staining or leakage was observed in the vicinity of the transformer. Duke Energy, the local utility company, maintains ownership and operational responsibility for the transformer. Based on the good condition of the equipment, the transformer is not considered an environmental concern.

Additionally, a hydraulic passenger elevator manufactured by Miami Elevator services the main two-story building. The elevator was manufactured and installed when the building was developed in 1997. According to the elevator certificate posted, the elevator is serviced regularly by a third-party service maintenance company. The current Certificate of Operation was issued to Community Health Solutions and expires on August 1, 2024. Partner observed the elevator equipment room, which appeared to be in good condition. A placard on the elevator equipment indicated TK Elevator most recently tested the system on September 12, 2023. Based on observations and a third-party servicing of the elevator, the elevator is not expected to represent a significant environmental concern at this time.

Numerous service bays were apparent in the central portion of the northern building formerly utilized for automobile servicing, with additional overhead bay doors to access other portions of the building. The northern building appeared to be constructed with approximately 18 in-ground hydraulic lifts, with hydraulic reservoirs installed on the wall near overhead doors. The exact number is unknown, due to the amount of storage; however, the lifts have not been used since the site contact has been affiliated with the site (since 2022). The presence of in-ground hydraulic lifts at the subject property represents a REC. The in-ground hydraulic lifts that have not been in use for years should be decommissioned and removed according to regulations.

6.2.5 Strong, Pungent or Noxious Odors

No strong, pungent or noxious odors were evident during the site reconnaissance.

6.2.6 Pools of Liquid

No pools of liquid were observed on the subject property during the site reconnaissance.

6.2.7 Drains, Sumps and Clarifiers

Partner observed the following drains, sumps, and/or clarifiers located on the subject property:

Partner observed an oil and water separator in a paved area to the north of the northern building. Details regarding the oil and water separator system are unknown; however, the oil and water separator appeared to be associated with the trench drains in the western wash bay and zipper floor drains along the building's perimeter in the service bay areas, and was likely installed when the building was constructed to prevent oils and debris particles from entering the sanitary sewer system. Staining was not apparent in the vicinity of the observed trench and zipper drains.

Floor drains were apparent in restroom areas within the buildings. Staining was not observed in the vicinity of the floor drains.

6.2.8 Pits, Ponds and Lagoons

No pits, ponds, or lagoons were observed on the subject property, with the exception of a portion of the larger adjacent stormwater retention pond on the northeast portion of the subject property.

6.2.9 Stressed Vegetation

No stressed vegetation was observed on the subject property.

6.2.10 Additional Potential Environmental Hazards

No additional environmental hazards, including landfill activities or radiological hazards, were observed.

6.3 Non-ASTM Services

6.3.1 Asbestos-Containing Materials (ACMs)

Asbestos is the name given to a number of naturally occurring, fibrous silicate minerals mined for their useful properties such as thermal insulation, chemical and thermal stability, and high tensile strength. The Occupational Safety and Health Administration (OSHA) regulation 29 CFR 1926.1101 requires certain construction materials to be presumed to contain asbestos, for purposes of this regulation. All thermal system insulation (TSI), surfacing material, and asphalt/vinyl flooring that are present in a building that have not been appropriately tested are “presumed asbestos-containing material” (PACM).

The subject property buildings were constructed in 1997.

Partner was not provided building plans or specifications for review, which may have been useful in determining areas likely to have used ACM.

Partner conducted an asbestos survey in conjunction with this ESA, which will be submitted under a separate cover.

6.3.2 Lead-Based Paint (LBP)

Lead is a highly toxic metal that affects virtually every system of the body. LBP is defined as any paint, varnish, stain, or other applied coating that has 1 mg/cm2 (or 5,000 µg/g or 0.5% by weight) or more of lead. Congress passed the Residential Lead-Based Paint Hazard Reduction Act of 1992, also known as “Title X,” to protect families from exposure to lead from paint, dust, and soil. Under Section 1017 of Title X, intact LBP on most walls and ceilings is not considered a “hazard,” although the condition of the paint should be monitored and maintained to ensure that it does not become deteriorated. Further, Section 1018 of this law directed the Housing and Urban Development (HUD) and the US EPA to require the disclosure of known information on LBP and LBP hazards before the sale or lease of most housing built before 1978.

Due to the commercial nature of use of the subject property, LBP was not considered within the scope of this assessment.

6.3.3 Radon

Radon is a colorless, odorless, naturally occurring, radioactive, inert, gaseous element formed by radioactive decay of radium (Ra) atoms. The US EPA has prepared a map to assist National, State, and local organizations to target their resources and to implement radon-resistant building codes. The map divides the country into three Radon Zones, according to the table below:

EPA Radon Zones		
EPA Zones	**Average Predicted Radon Levels**	**Potential**
Zone 1	Exceed 4.0 pCi/L	Highest
Zone 2	Between 2.0 and 4.0 pCi/L	Moderate
Zone 3	Less than 2.0 pCi/L	Low

It is important to note that the EPA has found homes with elevated levels of radon in all three zones, and the US EPA recommends site-specific testing in order to determine radon levels at a specific location. However, the map does give a valuable indication of the propensity of radon gas accumulation in structures.

Review of the US EPA Map of Radon Zones places the subject property in Zone 3. Based upon the radon zone classification, radon is not considered an environmental concern.

6.3.4 Lead in Drinking Water

According to available information, a public water system operated by the Pinellas County Utilities Department serves the subject property vicinity. The sources of public water for Pinellas County are supplied by the regional water supplier, Tampa Bay Water (TBW), which includes groundwater from the Floridian Aquifer, treated surface water from the C.W. Bill Young Regional Reservoir, the Tampa Bypass Canal, and the Alafia and Hillsborough Rivers, and desalinated seawater. According to the 2022 Annual Water Quality Report, water supplied to the subject property is in compliance with all State and Federal regulations pertaining to drinking water standards, including lead and copper. Water sampling was not conducted to verify water quality.

6.3.5 Mold

Molds are microscopic organisms found virtually everywhere, indoors and outdoors. Mold will grow and multiply under the right conditions, needing only sufficient moisture (e.g.in the form of very high humidity, condensation, or water from a leaking pipe, etc.) and organic material (e.g., ceiling tile, drywall, paper, or natural fiber carpet padding).

No obvious indications of water damage or mold growth were observed during Partner's visual assessment; however, water-stained acoustical ceiling tiles were apparent throughout the office areas of in buildings. As best management practice, the cause of the water-staining should be investigated and repaired and ceiling tiles should be replaced during routine maintenance.

6.3.6 Wetlands

The subject property generally does not appear to be a designated wetland area based on information obtained from the United States Fish and Wildlife Service; however, a portion of a larger adjacent stormwater retention pond appears to be mapped on the northeast portion of the parcel as a freshwater pond (PUBHx). A comprehensive wetlands survey would be required in order to formally determine actual wetlands on the subject property. No settling ponds, lagoons, surface impoundments, wetlands or natural catch basins were observed at the subject property during this assessment.

6.4 Adjoining Property Reconnaissance

The adjoining property reconnaissance consisted of observing the adjoining properties from the subject property premises. No items of environmental concern were identified on the adjoining properties during the site assessment, including hazardous substances, petroleum products, ASTs, USTs, evidence of releases, PCBs, strong or noxious odors, pools of liquids, sumps or clarifiers, pits or lagoons, stressed vegetation, or any other potential environmental hazards.

7.0 VAPOR ENCROACHMENT CONDITIONS

Partner conducted a limited non-intrusive vapor screening on the subject property to identify, to the extent feasible, the potential for vapor encroachment conditions (VECs) in connection with the subject property. This included consideration of chemicals of concern (COC) that may migrate as vapors into the subsurface of the subject property as a result of contaminated soil and groundwater on or near the property.

This screening utilized readily available data sources previously discussed in this Phase I ESA that includes:

- the physical setting of the subject property (Section 2.4),
- standard historical sources for the subject property, adjoining, and surrounding area (Section 3.0),
- known or potentially contaminated sites as identified from information from regulatory agencies and sites on Federal, State, tribal and local databases (Section 4.0), and
- information from the site reconnaissance (Section 6.0) of the subject property and observations of the surrounding properties.

The results of our data collection, reconnaissance, and analysis are tabulated below:

Potential for Vapor Encroachment to Impact the Subject Property	
Area of Concern	***Likely or Known VEC to Subject Property***
Subject Property Existing Operations or Conditions	None identified that impact the subject property. Refer to Sections 2.0 Site Description and 6.0 Site Reconnaissance and discussion below.
Historical Uses of the Subject Property	None identified that impact the subject property. Refer to Section 3.0 Historical Use and discussion below.
Adjoining Property Operations or Existing Conditions	None identified that impact the subject property. Refer to Sections 2.3 Current Use of Adjoining Properties and 6.4 Adjoining Property Site Reconnaissance and discussion below.
Historical Uses of Adjoining Properties or Nearby Properties	None identified that impact the subject property. Refer to Section 3.0 Historical Use and discussion below.
Regulatory Review of sites identified on Federal, State, tribal and Local Environmental Databases which were located in the AMSD	None identified that impact the subject property. Refer to Section 4.0 Regulatory Review and discussion below.

Based on the findings of the limited non-intrusive vapor screening, vapor intrusion is unlikely to be an issue of concern in connection with the existing structures on the subject property. As such, no further assessment is recommended.

8.0 FINDINGS AND CONCLUSIONS

Findings and Opinions

Recognized Environmental Condition

A recognized environmental condition (REC) refers to the presence of hazardous substances or petroleum products in, on, or at the subject property due to a release to the environment; the likely presence of hazardous substances or petroleum products in, on, or at the subject property due to a release or likely release to the environment; or the presence of hazardous substances or petroleum products in, on, or at the subject property under conditions that pose a material threat of a future release to the environment. The following was identified during the course of this assessment:

- The subject property was formerly utilized as an automobile sales and service facility from 1997 to ~2013 and operated with approximately 18 in-ground hydraulic lifts, aboveground storage tanks (ASTs), a vehicle wash bay. At the time of Partner's site reconnaissance, approximately 18 in-ground hydraulic lifts were observed in the central portion, a camper was parked within the vehicle wash bay, and ASTs no longer appeared to be present on-site. The historic operations conducted on-site are environmentally-sensitive in nature and represents a REC.

Controlled Recognized Environmental Condition

A controlled recognized environmental condition (CREC) refers to a REC affecting the subject property that has been addressed to the satisfaction of the applicable regulatory authority or authorities with hazardous substances or petroleum products allowed to remain in place subject to the implementation of required controls (for example, activity and use limitations or other property use limitations).

- Partner did not identify any CRECs during the course of this assessment.

Historical Recognized Environmental Condition

A historical recognized environmental condition (HREC) refers to a previous release of hazardous substances or petroleum products affecting the subject property that has been addressed to the satisfaction of the applicable regulatory authority or authorities and meeting unrestricted use criteria established by the applicable regulatory authority or authorities without subjecting the subject property to any controls (for example, activity and use limitations or other property use limitations).

- Partner did not identify any HRECs during the course of this assessment.

Business Environmental Risk

A Business Environmental Risk (BER) is a risk which can have a material environmental or environmentally driven impact on the business associated with the current or planned use of commercial real estate, not necessarily related to those environmental issues required to be investigated in this practice.

- Suspect asbestos-containing materials (ACMs) were identified at the subject property. Partner conducted an asbestos survey in conjunction with this ESA, which will be submitted under a separate cover.
- Partner did not identify any other BERs during the course of this assessment.

Significant Data Gaps

No significant data gaps affecting the ability of the Environmental Professional to identify a REC were encountered during this assessment.

Conclusions and Recommendations

Partner has performed a Phase I Environmental Site Assessment in conformance with the scope and limitations of ASTM Practice E1527-21 of 13600 Icot Boulevard in Largo, Pinellas, Florida (the "subject property"). Any exceptions to, or deletions from, this practice are described in Section 1.5 of this report.

This assessment has revealed no evidence of CRECs, HRECs, or BERs in connection with the subject property; however, a REC was identified due to the historic operations conducted on-site. Based on the conclusions of this assessment, Partner recommends the following:

- Partner recommends conducting a limited Phase II subsurface investigation to determine if historic automobile repair operations have adversely impacted the subsurface media. Additionally, Partner recommends properly decommissioning the in-ground hydraulic lifts in the 13600B building.

9.0 SIGNATURES OF ENVIRONMENTAL PROFESSIONALS

Partner has performed a Phase I Environmental Site Assessment of the property located at 13600 Icot Boulevard in Largo, Pinellas, Florida in conformance with the scope and limitations of the protocol and the limitations stated earlier in this report. Exceptions to or deletions from this protocol are discussed earlier in this report.

By signing below, Partner declares that, to the best of our professional knowledge and belief, we meet the definition of *Environmental Professional* as defined in §312.10 of 40 CFR §312. Partner has the specific qualifications based on education, training, and experience to assess a *property* of the nature, history, and setting of the subject *property*. Partner has developed and performed the all appropriate inquiries in conformance with the standards and practices set forth in 40 CFR Part 312.

Prepared By:

Torrie Lysenko

Torrie Lysenko
Environmental Professional

Reviewed By:

Steven Snyder
Environmental Professional

10.0 REFERENCES

Reference Documents

American Society for Testing and Materials, Standard Practice for Environmental Site Assessments: Phase I Environmental Site Assessment Process, ASTM Designation: E1527-21

Environmental Risk Information Services (ERIS), Database Report, September 2023

Federal Emergency Management Agency, Federal Insurance Administration, National Flood Insurance Program, Flood Insurance Map, accessed via the internet, September 2023

United States Department of Agriculture, Natural Resources Conservation Service, Web Soil Survey, accessed via the internet, September 2023

United States Environmental Protection Agency, EPA Map of Radon Zones (Document EPA-402-R-93-071), accessed via the internet, September 2023

United States Fish and Wildlife Service, National Wetlands Inventory, accessed via the internet, September 2023

United States Geological Survey, accessed via the internet, September 2023

United States Geological Survey Topographic Map St. Petersburg, Florida, 7.5-minute series, accessed via the internet, September 2023

Phase I Environmental Site Assessment, LandScience Inc.. (June 17, 2015)

FIGURES

1: Site Location Map

2: Site Plan

3: Topographic Map

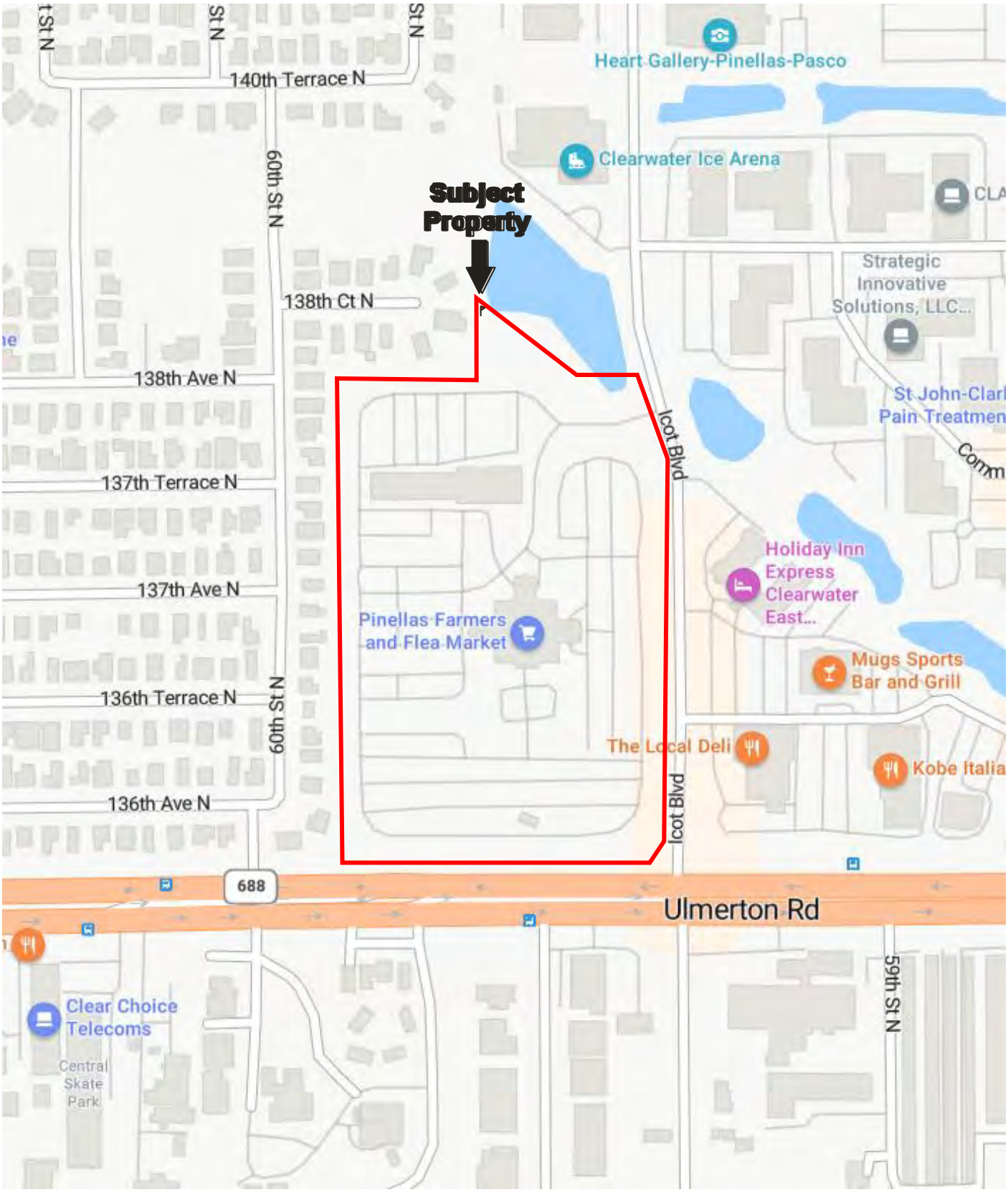

N

Drawing Not To Scale

KEY:
Subject Property

FIGURE 1: SITE LOCATION MAP
Project No. 23-420796.1

PARTNER

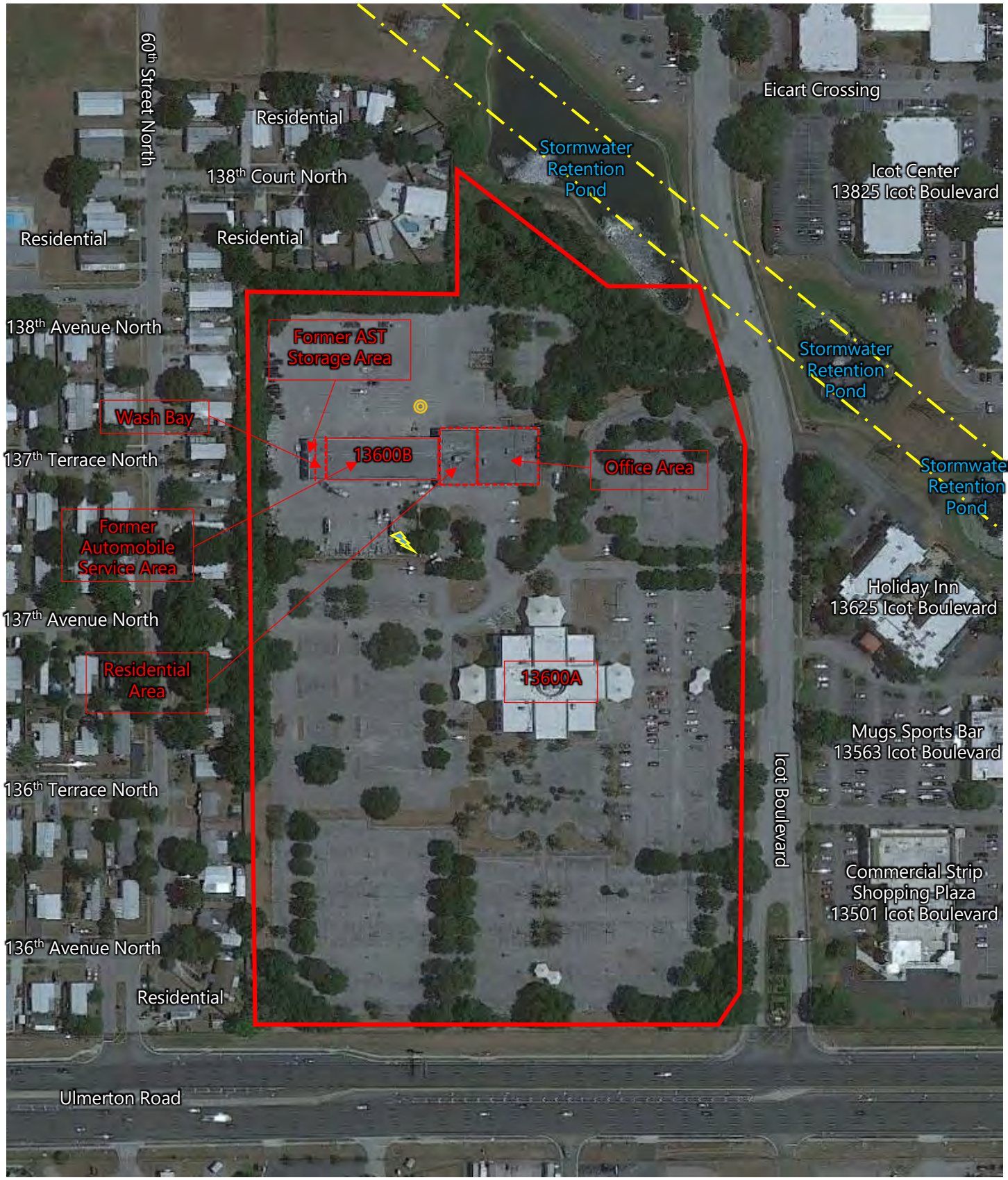

N

GROUNDWATER FLOW

KEY:
Subject Property
Tranmission Line
Oil/Water Seperator
Pad-Mounted Transformer

FIGURE 2: SITE PLAN
Project No. 23-420796.1

PARTNER

N

USGS 7.5-Minute *Saint Petersburg, Florida* Quadrangle
Created: 2021

KEY:
Subject Property

FIGURE 3: TOPOGRAPHIC MAP
Project No. 23-420796.1

PARTNER

APPENDIX A: SITE PHOTOGRAPHS

1. View facing northwest

2. View facing northwest

3. View facing north

4. Two-story building facing generally south

5. Southern portion facing east

6. View facing northeast

7. View facing northwest

8. Southern parking and driving area

9. Northern building facing east

10. Northern building facing northeast

11. View facing east

12. View facing south

13. Northern building facing northwest

14. Main entrance to two-story building



15. Main two-story office building

16. Main two-story office building

17. Main two-story office building



18. Typical stained acoustical ceiling tiles observed in the main two-story office building

19. Storage space in main two-story office building

20. 55-gallon drums observed in the main office building storage area

21. Hydraulic elevator

22. Hydraulic elevator equipment

23. Typical restroom with floor drain



24. Typical water heater and slop sink

25. Office area in northern building

26. Office area in northern building

27. Breakroom associated with eastern office area in northern building

28. Water-stained acoustical ceiling tiles observed in the northern building

29. View of site manager's residential space located within the central portion of the northern building

30. View of site manager's residential space located within the central portion of the northern building



31. View of shower associated with site manager's residential space located within the northern building



32. View of former automobile service repair area in northern building

33. View of former automobile hydraulic lifts in northern building



34. View of slop sink in northern building

35. View of general storage area in northern building



36. Typical view of former automobile service bay in northern building showing in-ground lift and hazardous material storage



37. Typical view of former automobile service bay in northern building showing in-ground lifts

38. Typical view of hydraulic reservoir associated with in-ground lifts

39. View of general storage area in northern building

40. Western wash bay in northern building

41. Apparent former AST room situated within the west side of the northern building



42. Apparent former AST room situated within the west side of the northern building



43. AST placard posted in the apparent former AST room indicating two tank systems were registered to Autoway Nissan for June 2013-2014.

44. Oil water separator to the north of the northern building

45. Northern building facing south showing wash bay and former AST storage room

46. Dumpsters and pad-mounted transformer

47. Northern wooded area

48. Concrete enclosure situated in the northern paved parking area

49. Northern paved parking area

50. Eastern portion

51. Western parking area



52. Area between on-site buildings

53. Portable restrooms along the southwestern boundary that appear to be affiliated with Pinellas Farmers Market

54. Western boundary facing north

55. Southern boundary facing east

56. Pavement patches observed along southern boundary

57. Northeast access road

58. West adjacent residential

59. West adjacent view

60. North adjacent view

61. Northeast boundary facing southeast

62. East adjacent commercial across Icot Boulevard

63. South adjacent commercial across Ulmerton Road

APPENDIX B: HISTORICAL/REGULATORY DOCUMENTATION



Year: 1943
Source: ASCS
Scale: 1" = 500'
Comment:

Address: 113600 ICOT Blvd, LARGO, FL
Approx Center: -82.71654621,27.89576115

Order No: 23091900318

PARTNER



Year: 1951
Source: ASCS
Scale: 1" = 500'
Comment:

Address: 113600 ICOT Blvd, LARGO, FL
Approx Center: -82.71654621,27.89576115

Order No: 23091900318

PARTNER

Year: 1957
Source: ASCS
Scale: 1" = 500'
Comment:

Address: 113600 ICOT Blvd, LARGO, FL
Approx Center: -82.71654621,27.89576115

Order No: 23091900318

PARTNER

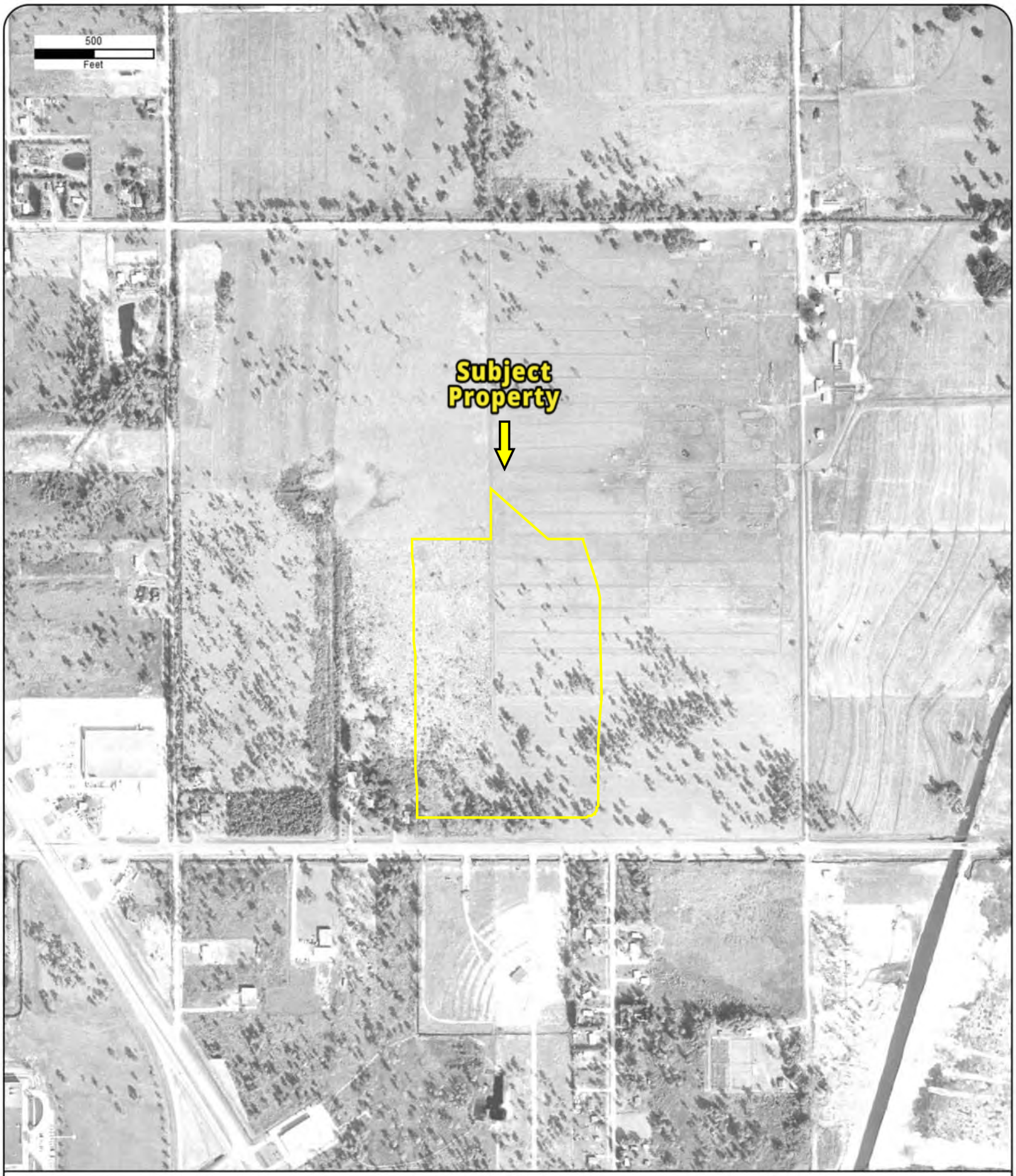

Year: 1962
Source: FDOT
Scale: 1" = 500'
Comment:

Address: 113600 ICOT Blvd, LARGO, FL
Approx Center: -82.71654621,27.89576115

Order No: 23091900318

PARTNER

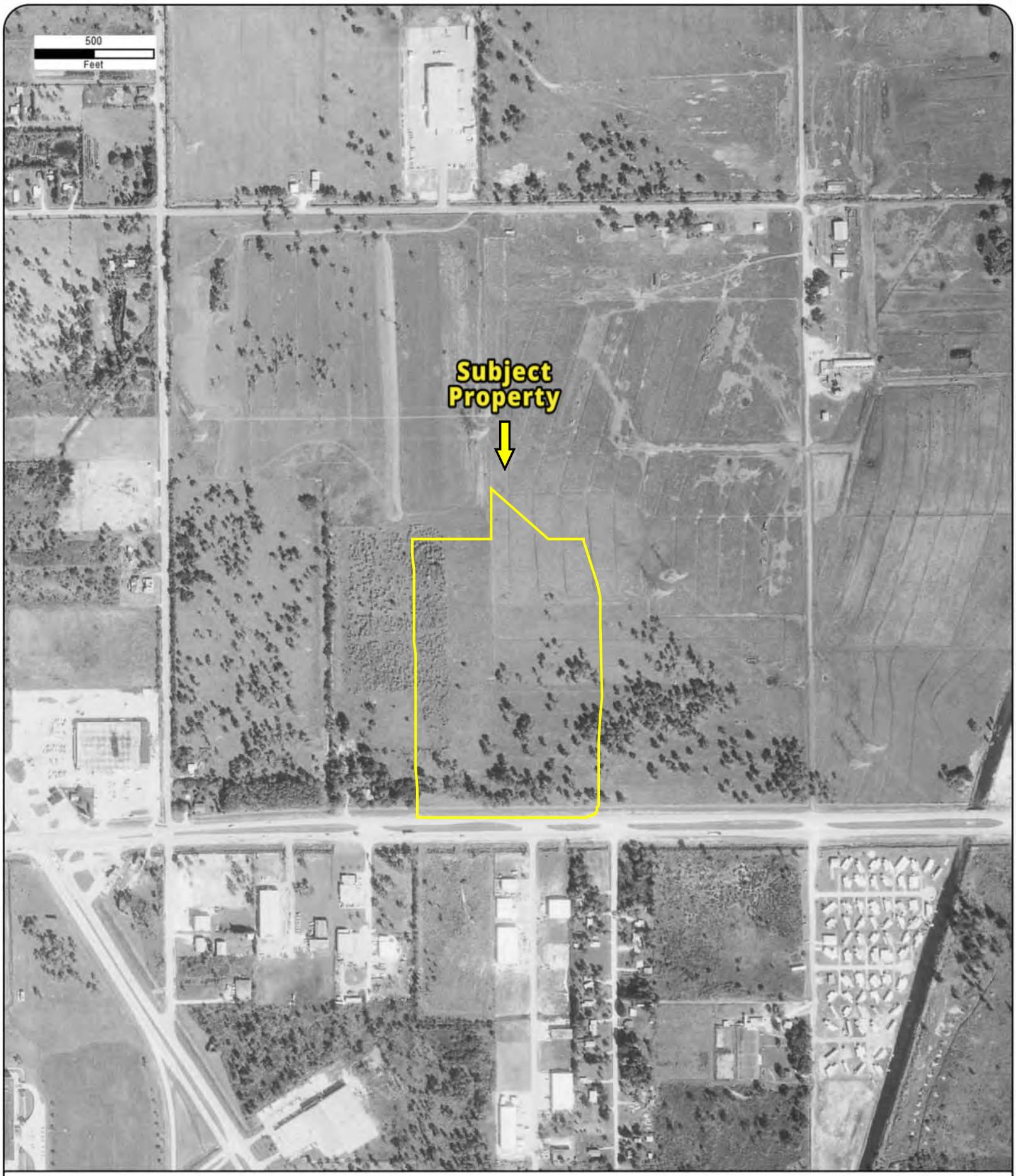

Year: 1969
Source: USGS
Scale: 1" = 500'
Comment:

Address: 113600 ICOT Blvd, LARGO, FL
Approx Center: -82.71654621,27.89576115

Order No: 23091900318

PARTNER

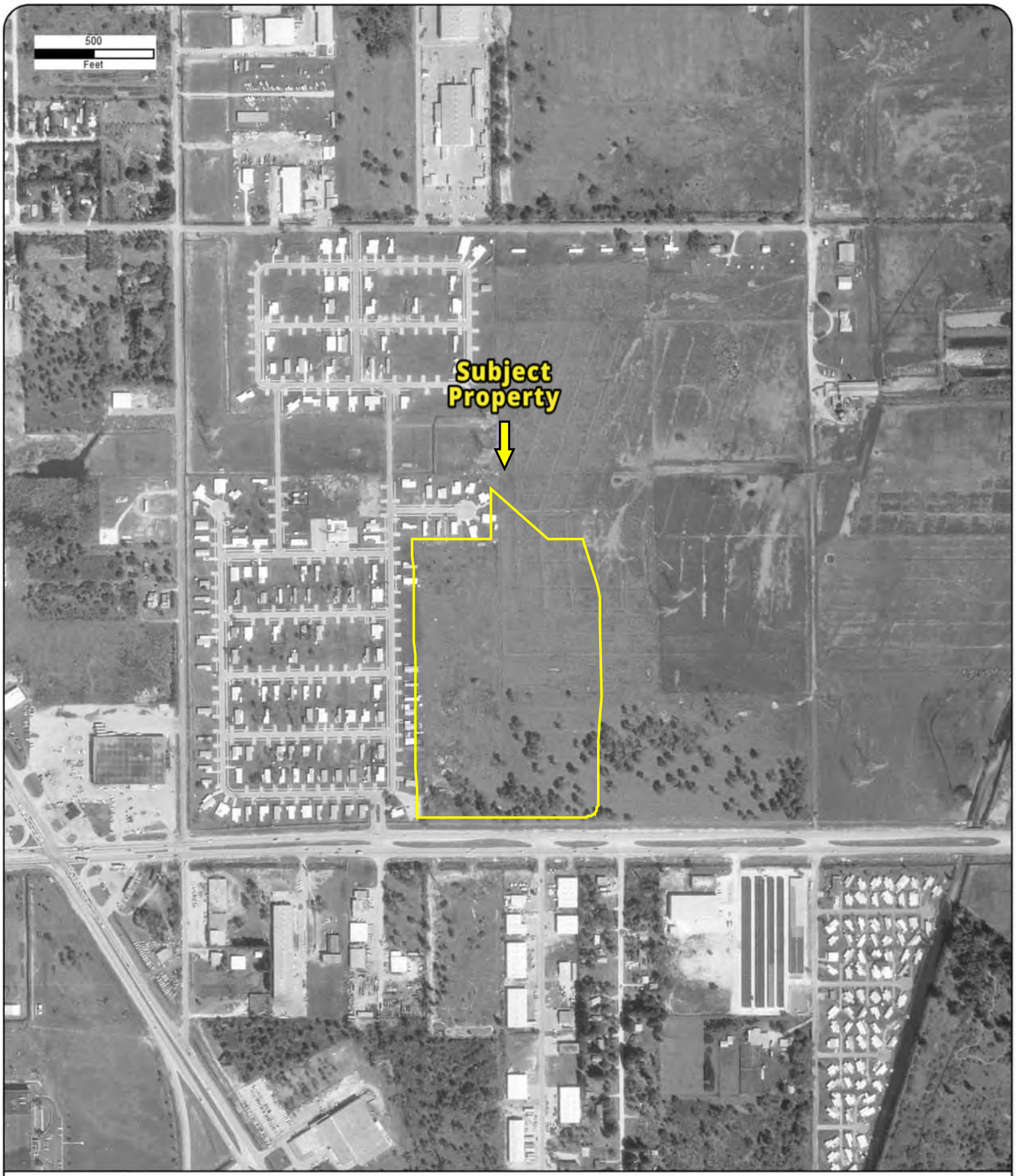

Year: 1975
Source: FDOT
Scale: 1" = 500'
Comment:

Address: 113600 ICOT Blvd, LARGO, FL
Approx Center: -82.71654621,27.89576115

Order No: 23091900318

PARTNER

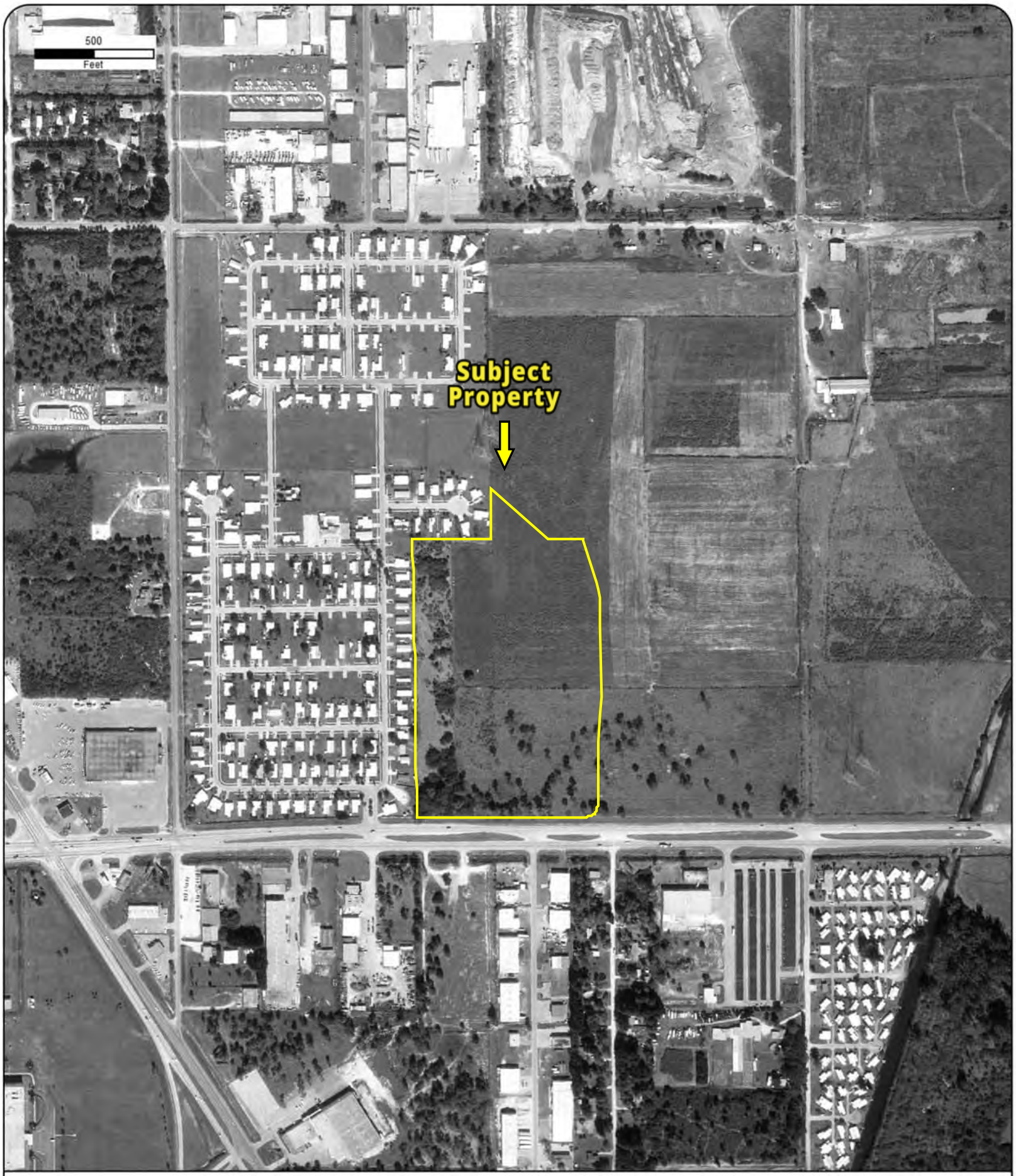

Year: 1980
Source: FDOT
Scale: 1" = 500'
Comment:

Address: 113600 ICOT Blvd, LARGO, FL
Approx Center: -82.71654621,27.89576115

Order No: 23091900318

PARTNER

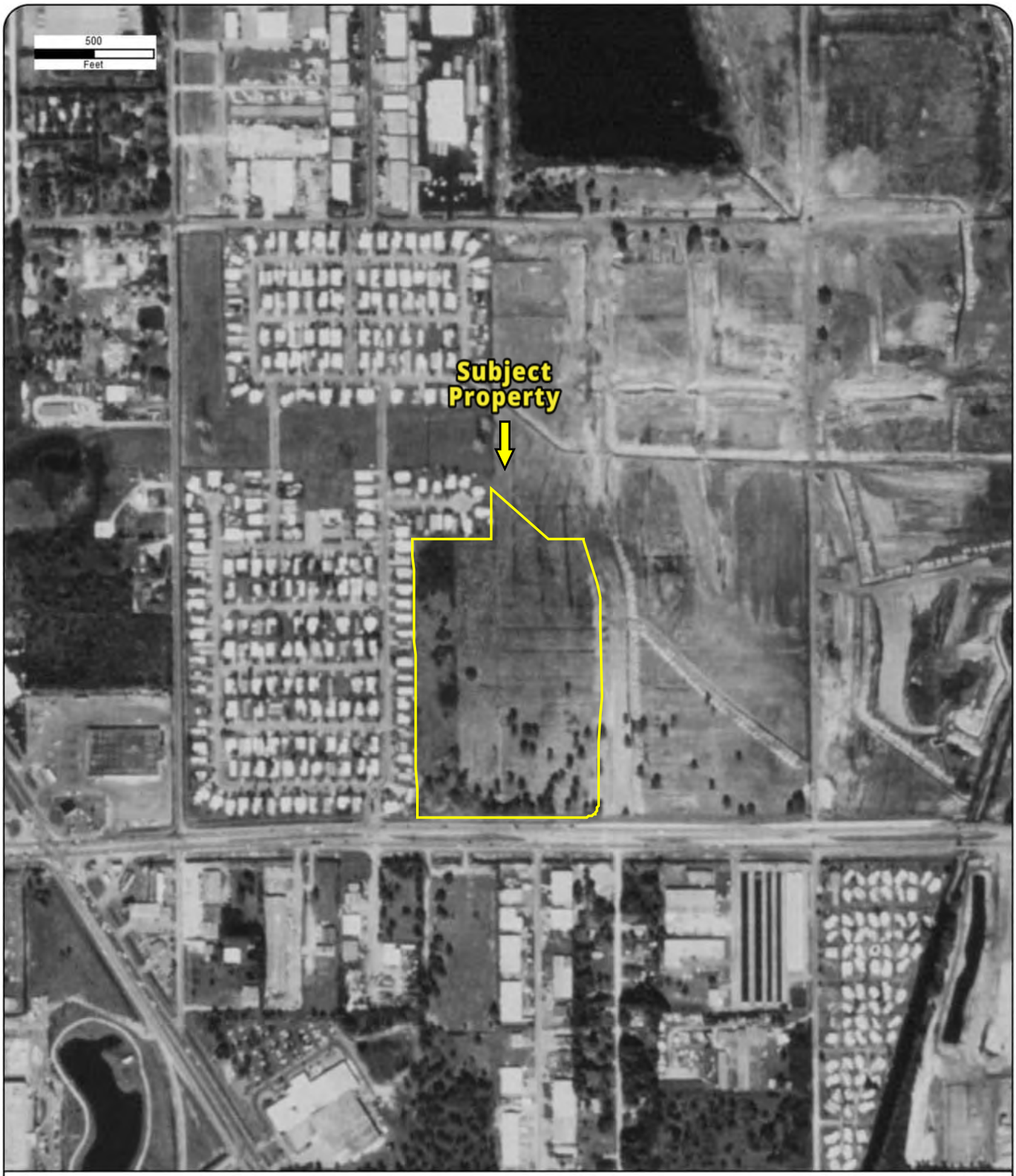

Year: 1984
Source: USGS
Scale: 1" = 500'
Comment:

Address: 113600 ICOT Blvd, LARGO, FL
Approx Center: -82.71654621,27.89576115

Order No: 23091900318

PARTNER

Year: 1986
Source: FDOT
Scale: 1" = 500'
Comment:

Address: 113600 ICOT Blvd, LARGO, FL
Approx Center: -82.71654621,27.89576115

Order No: 23091900318

PARTNER

Year: 1994
Source: USGS
Scale: 1" = 500'
Comment:

Address: 113600 ICOT Blvd, LARGO, FL
Approx Center: -82.71654621,27.89576115

Order No: 23091900318

PARTNER

Year: 1999
Source: USGS
Scale: 1" = 500'
Comment:

Address: 113600 ICOT Blvd, LARGO, FL
Approx Center: -82.71654621,27.89576115

Order No: 23091900318

PARTNER

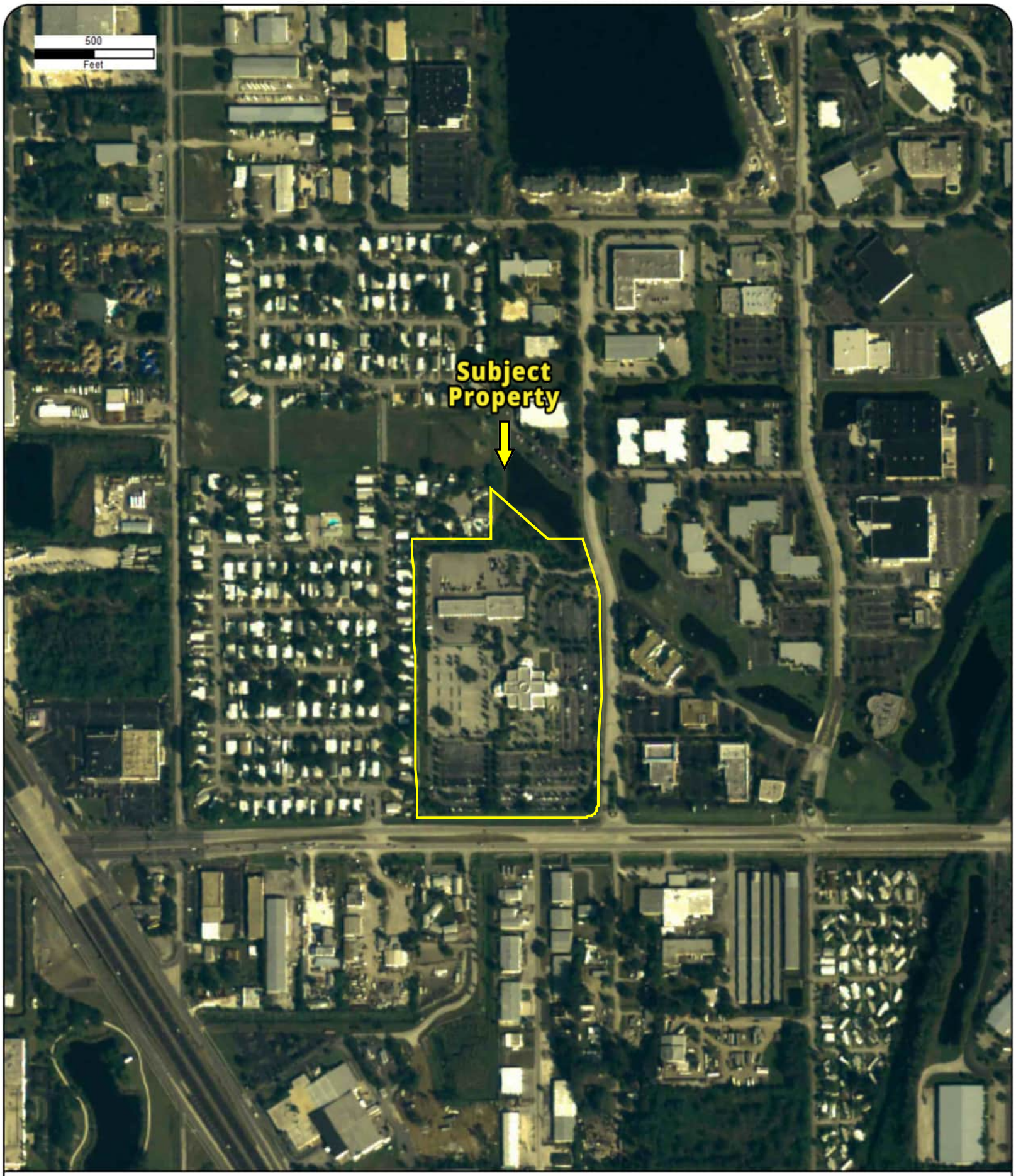

Year: 2005
Source: USDA
Scale: 1" = 500'
Comment:

Address: 113600 ICOT Blvd, LARGO, FL
Approx Center: -82.71654621,27.89576115

Order No: 23091900318

PARTNER

Year: 2006
Source: USDA
Scale: 1" = 500'
Comment:

Address: 113600 ICOT Blvd, LARGO, FL
Approx Center: -82.71654621,27.89576115

Order No: 23091900318

PARTNER

Year: 2007
Source: USDA
Scale: 1" = 500'
Comment:

Address: 113600 ICOT Blvd, LARGO, FL
Approx Center: -82.71654621,27.89576115

Order No: 23091900318

PARTNER

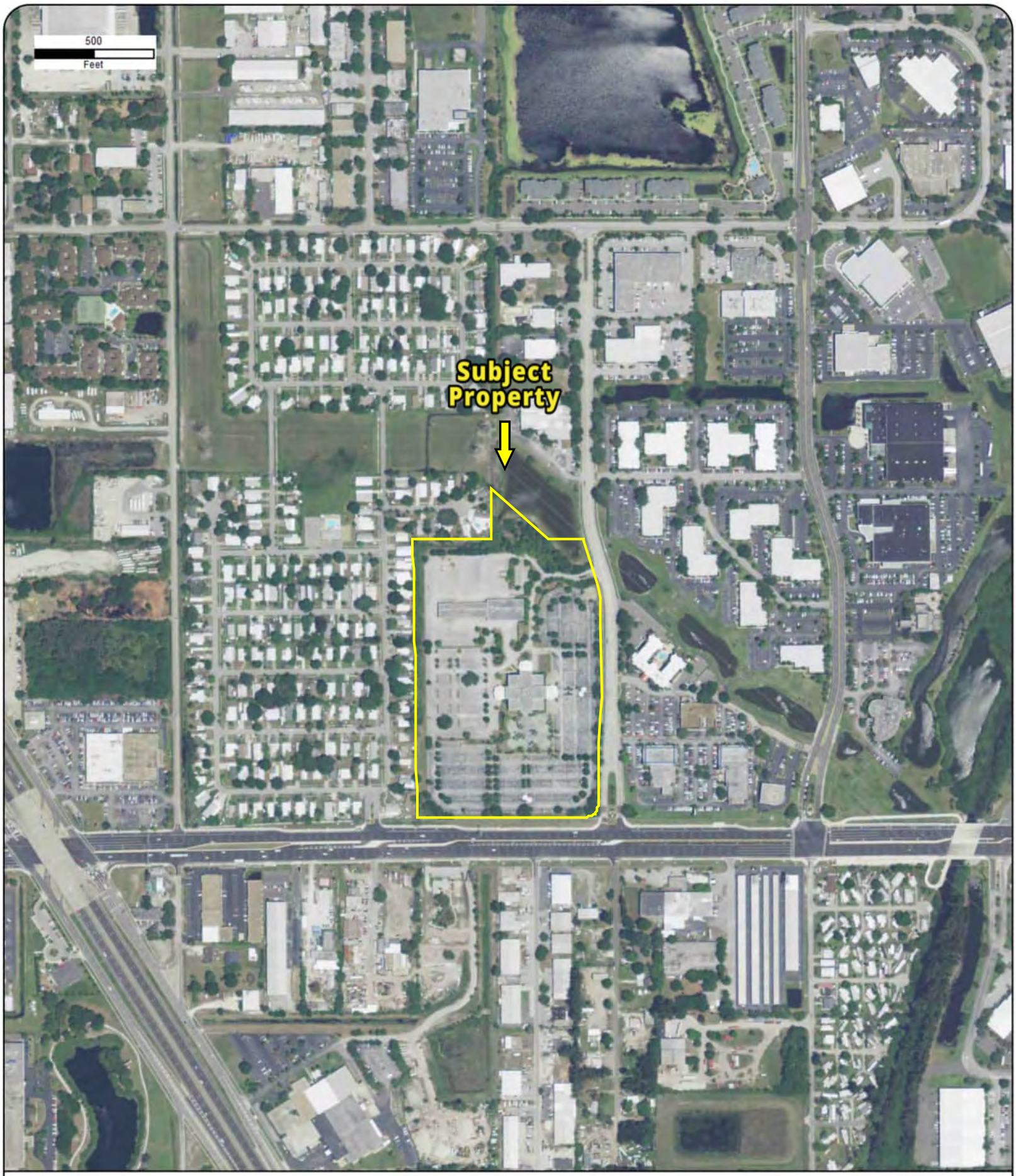

Year: 2010
Source: USDA
Scale: 1" = 500'
Comment:

Address: 113600 ICOT Blvd, LARGO, FL
Approx Center: -82.71654621,27.89576115

Order No: 23091900318

PARTNER

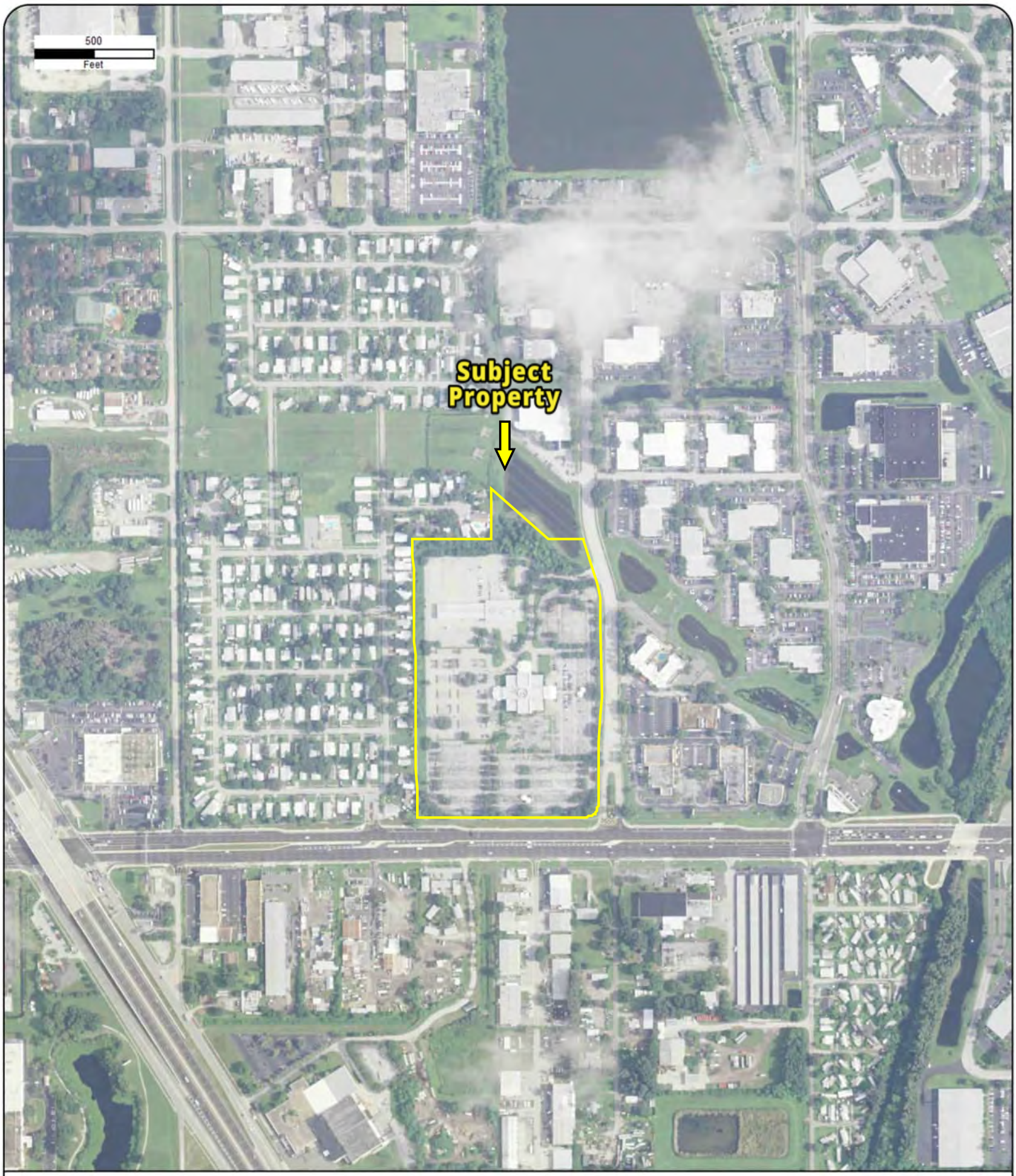

Year: 2013
Source: USDA
Scale: 1" = 500'
Comment:

Address: 113600 ICOT Blvd, LARGO, FL
Approx Center: -82.71654621,27.89576115

Order No: 23091900318

PARTNER

Year: 2015
Source: USDA
Scale: 1" = 500'
Comment:

Address: 113600 ICOT Blvd, LARGO, FL
Approx Center: -82.71654621,27.89576115

Order No: 23091900318

PARTNER

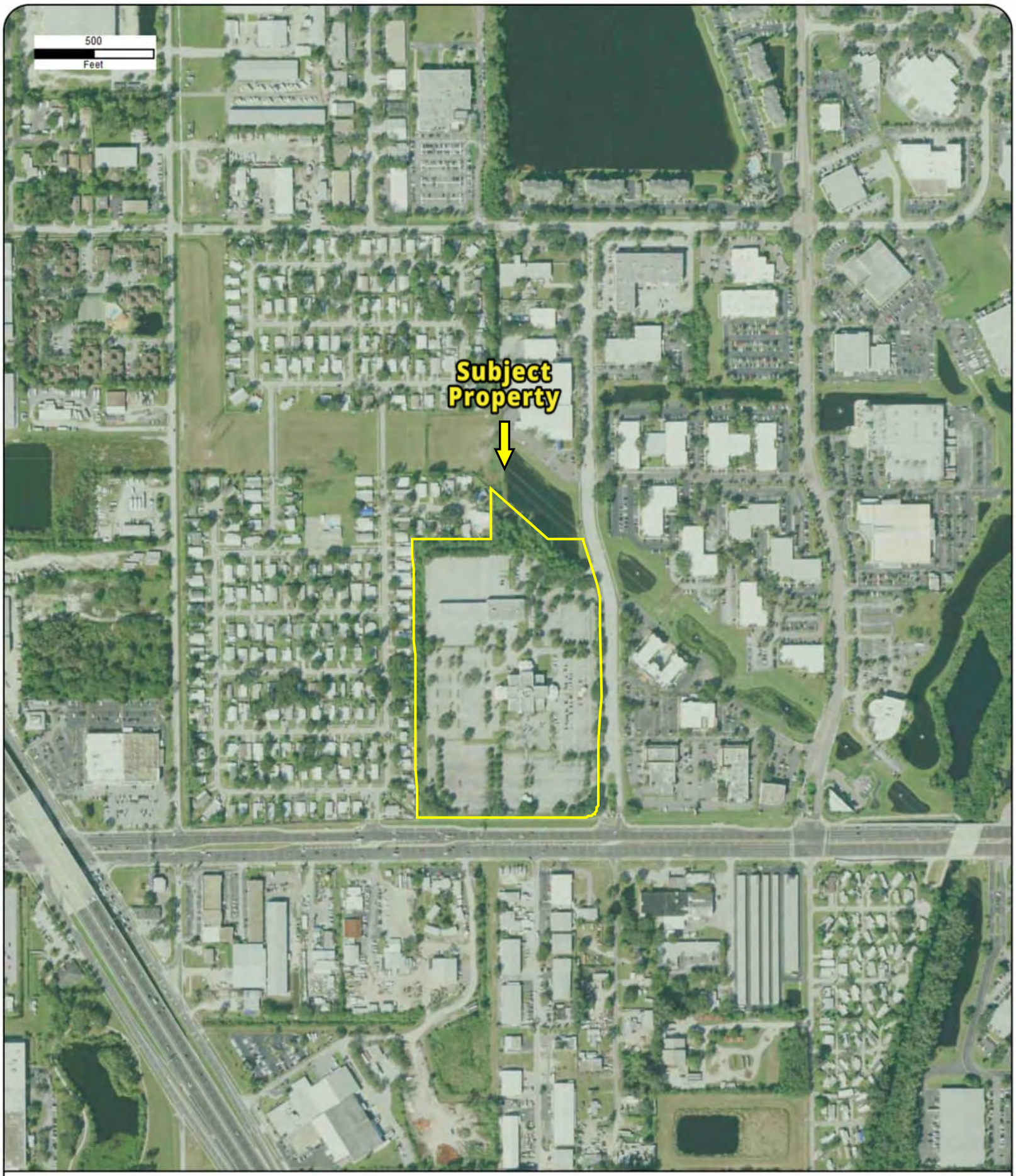

Year: 2017
Source: USDA
Scale: 1" = 500'
Comment:

Address: 113600 ICOT Blvd, LARGO, FL
Approx Center: -82.71654621,27.89576115

Order No: 23091900318

PARTNER

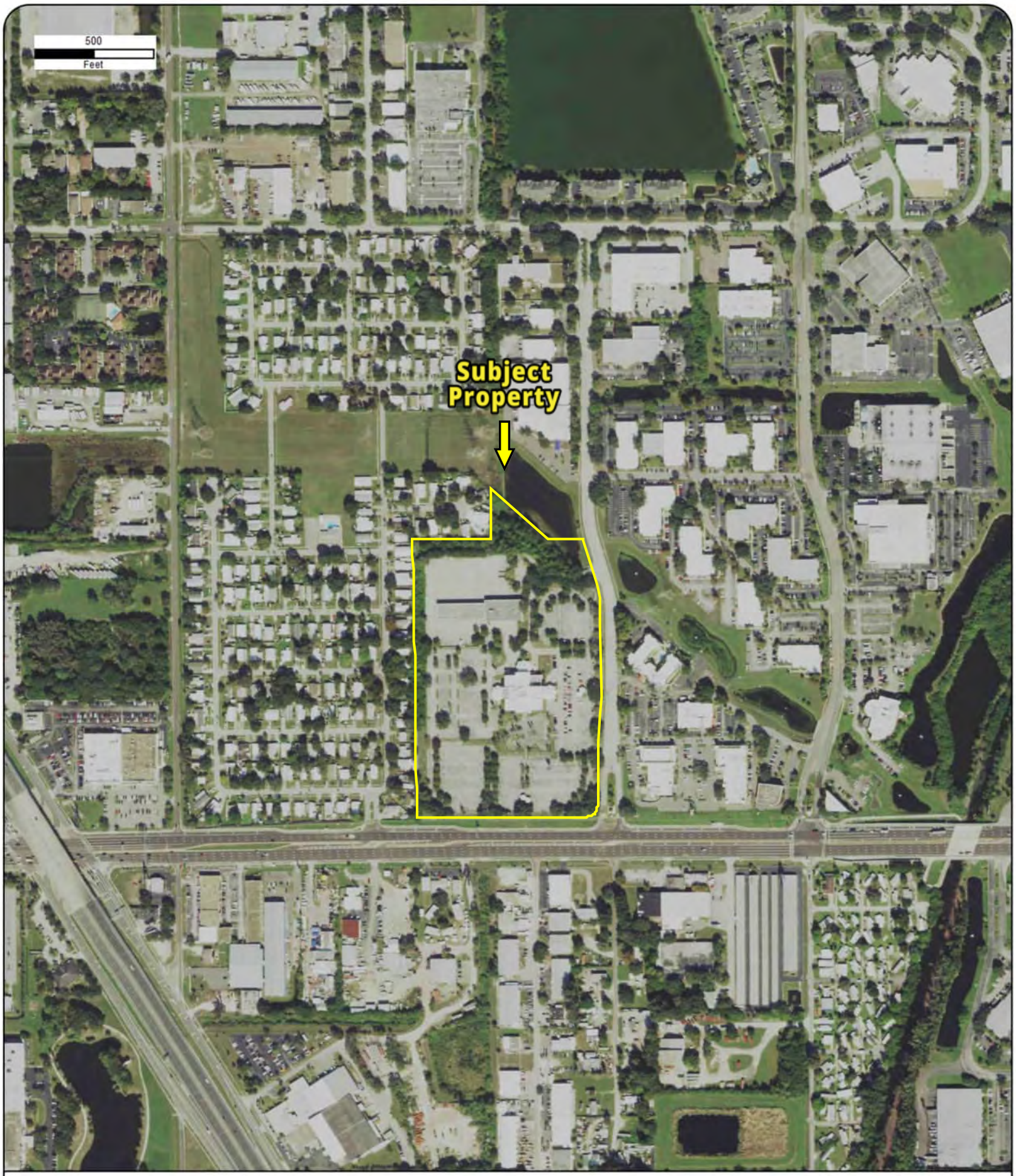

Year: 2019
Source: USDA
Scale: 1" = 500'
Comment:

Address: 113600 ICOT Blvd, LARGO, FL
Approx Center: -82.71654621,27.89576115

Order No: 23091900318

PARTNER

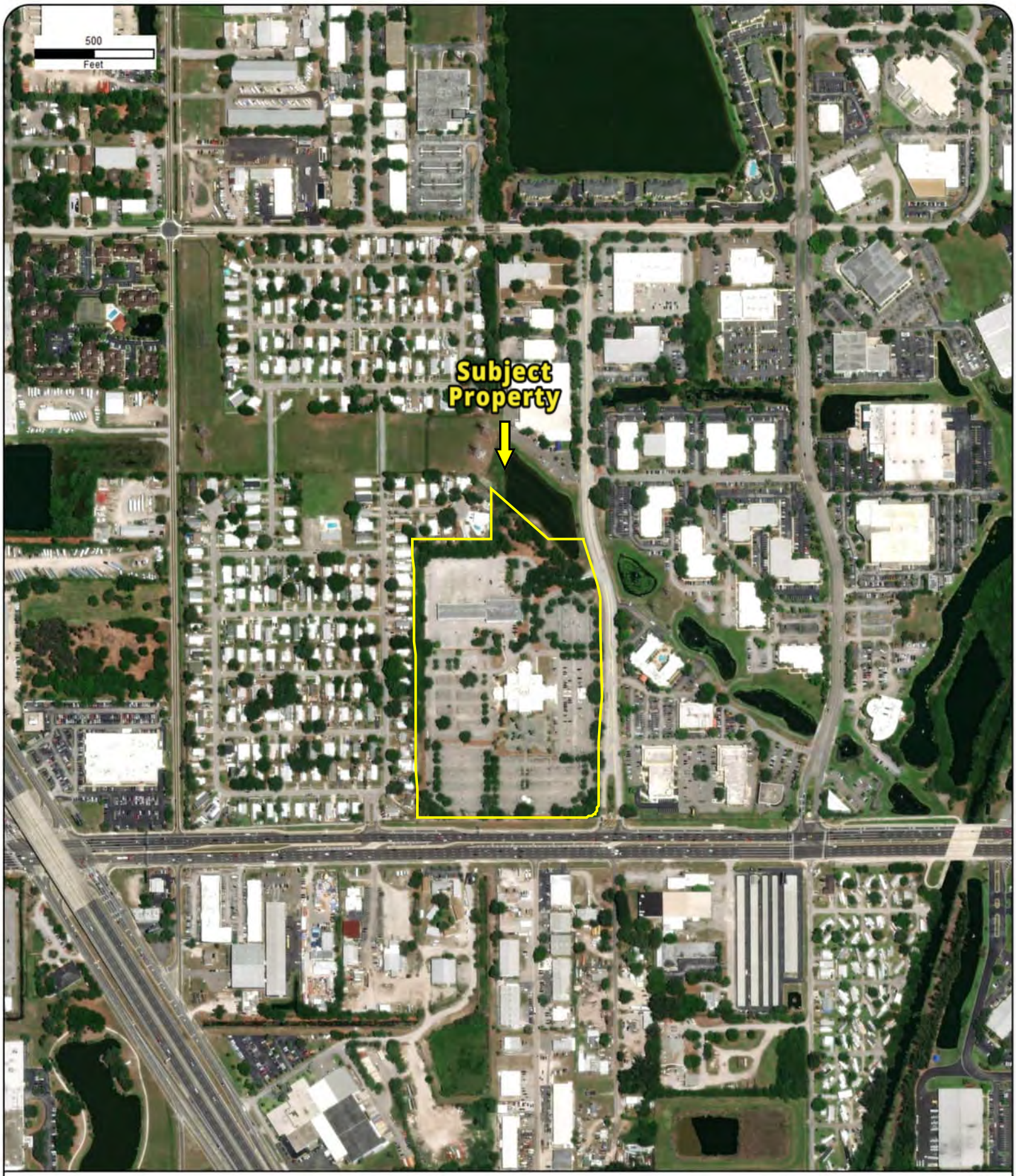

Year: 2022
Source: MAXAR
Scale: 1" = 500'
Comment:

Address: 113600 ICOT Blvd, LARGO, FL
Approx Center: -82.71654621,27.89576115

Order No: 23091900318

PARTNER

FIRE INSURANCE MAPS

Project Property:	CBRE-PIES-Pinellas County 113600 ICOT Blvd LARGO FL 33760
Project No:	23-420796.1
Requested By:	Partner Engineering and Science, Inc.
Order No:	23091900318
Date Completed:	September 19, 2023

Please note that no information was found for your site or adjacent properties.

Environmental Risk Information Services
A division of Glacier Media Inc.
1.866.517.5204 | info@erisinfo.com | erisinfo.com

CITY DIRECTORY

Project Property:	*CBRE-PIES-Pinellas County* *113600 ICOT Blvd* *LARGO,FL 33760*
Project No:	*23-420796.1*
Requested By:	*Partner Engineering and Science, Inc.*
Order No:	*23091900318*
Date Completed:	*September 25, 2023*

Environmental Risk Information Services
A division of Glacier Media Inc.
1.866.517.5204 | info@erisinfo.com | erisinfo.com

September 25, 2023
RE: CITY DIRECTORY RESEARCH
113600 ICOT Blvd
LARGO,FL 33760

Thank you for contacting ERIS for an City Directory Search for the site described above. Our staff has conducted a reverse listing City Directory search to determine prior occupants of the subject site and adjacent properties. We have provided the nearest addresses(s) when adjacent addresses are not listed. If we have searched a range of addresses, all addresses in that range found in the Directory are included.

Note: Reverse Listing Directories generally are focused on more highly developed areas. Newly developed areas may be covered in the more recent years, but the older directories will tend to cover only the "central" parts of the city. To complete the search, we have either utilized the ACPL, Library of Congress, State Archives, and/or a regional library or history center as well as multiple digitized directories. These do not claim to be a complete collection of all reverse listing city directories produced.

ERIS has made every effort to provide accurate and complete information but shall not be held liable for missing, incomplete or inaccurate information. To complete this search we used the general range(s) below to search for relevant findings. If you believe there are additional addresses or streets that require searching please contact us at 866-517-5204.

Search Criteria:
ALL of 138th Ct N
ALL of 60th St N
BEG-13945 of Icot Blvd
5820-6060 of Ulmerton Rd
Search Notes:

Search Results Summary

Date	Source	Comment
2022	DIGITAL BUSINESS DIRECTORY	
2020	DIGITAL BUSINESS DIRECTORY	
2016	DIGITAL BUSINESS DIRECTORY	
2012	DIGITAL BUSINESS DIRECTORY	
2008	DIGITAL BUSINESS DIRECTORY	
2003	DIGITAL BUSINESS DIRECTORY	
2000	DIGITAL BUSINESS DIRECTORY	
1989	POLKS	
1983-1984	POLKS	
1979	POLKS	
1975	POLKS	
1970	POLKS	
1965	POLKS	
1961	POLKS	
1955	POLKS	
1950	POLKS	
1944	POLKS	
1939	POLKS	
1931	POLKS	
1926-27	POLKS	

2022 138TH CT N

SOURCE: DIGITAL BUSINESS DIRECTORY

5913 **DUSTIN SMITH**...*RESIDENTIAL*
5913 **JENNIFER BLOOMFIELD**...*RESIDENTIAL*
5920 **AMANDA HALBROOK**...*RESIDENTIAL*
5931 **SEAN DARBY**...*RESIDENTIAL*
5931 **WALTER KUNZ**...*RESIDENTIAL*
5953 **JASON ZELLER**...*RESIDENTIAL*
5953 **PATRICIA ENGLE**...*RESIDENTIAL*
5975 **PALMER HASTY**...*RESIDENTIAL*
5975 **QCI MOLD WATER DAMAGE**...*FIRE DAMAGE RESTORATION*
5975 **SARA MOOTZ**...*RESIDENTIAL*
5998 **KARAN CROOKSHANK**...*RESIDENTIAL*
5999 **LESTER PULFER**...*RESIDENTIAL*

2022 60TH ST N

SOURCE: DIGITAL BUSINESS DIRECTORY

132 total records. Part 1 of 3

12601 **PINELLAS COMFORT SYSTEMS**...*RESTAURANT EQUIPMENT & SUPPLIES (WHLS)*
12601 **PINELLAS COMFORT SYSTEMS**...*AIR CONDITIONING CONTRACTORS & SYSTEMS*
12601 **PINELLAS COMFORT SYSTEMS INC**...*AIR CONDITIONING CONTRACTORS & SYSTEMS*
12755 **ALBRIGHT ROOFING INC**...*ROOFING CONTRACTORS*
12755 **ROGERS & ROGERS CABINETS INC**...*KITCHEN CABINETS & EQUIPMENT-HOUSEHOLD*
12755 **ROGERS ROGERS CABINETS INC**...*CABINETS*
12812 **HAMMER HAAG REALTY LLC**...*REAL ESTATE MANAGEMENT*
12812 **HAMMER HAAG STEEL INC**...*MANUFACTURERS*
12812 **HAMMER HAAG STEEL INC**...*STEELDISTRIBUTORS & WAREHOUSES (WHLS)*
12812 **HAMMER HAAG STEEL INC**...*PHOTOGRAPHERSCOMMERCIAL*
12812 **HAMMER HAAG STEEL INC**...*STEEL-STRUCTURAL (MFRS)*
12812 **ROBOTIC PARKING**...*PARKING STA/GARAGES EQUIP/SUPLS (WHLS)*
12812 **ROBOTIC PARKING**...*PARKING STATIONS & GARAGES*
12875 **CLEARWATER TRANSFER**...*WASTE REDUCTION DISPOSAL EQUIPINDMFRS*
12875 **CLEARWATER TRANSFER**...*WASTE RDCTN DSPSL/RECYCLE SVC-IND (WHLS)*
13088 **HOSE HYDRAULICS INC**...*HYDRAULIC EQUIPMENT & SUPPLIES (WHLS)*
13089 **ACTRON ENGINEERING INC**...*CONSTRUCTION COMPANIES*
13089 **ACTRON ENGINEERING INC**...*ENGINEERS-PROFESSIONAL*
13089 **ACTRON ENGINEERING INC**...*FEDERAL GOVERNMENT CONTRACTORS*
13089 **DELOITTE CONSULTING**...*ACCOUNTING & BOOKKEEPING GENERAL SVC*
13110 **TAMPA BAY LASER CTR**...*METAL FABRICATORS*
13199 **PETER WALTERS**...*RESIDENTIAL*
13224 **PAVIMENTO INC**...*CABINET MAKERS*
13224 **PAVIMENTO INC**...*COUNTER TOPS*
13224 **PAVIMENTO INC**...*GRANITE (WHLS)*
13256 **R E MICHEL CO**...*HEATING EQUIPMENT & SYSTEMS (WHLS)*
13256 **R E MICHEL CO**...*HEATING CONTRACTORS*
13256 **R E MICHEL CO**...*ABSORBENTS (WHLS)*
13311 **BUCCANEER PLUMBING INC**...*PLUMBING CONTRACTORS*
13311 **BUCCANEER PLUMBING INC**...*HEATING CONTRACTORS*
13311 **PINELLAS PLUMBING LLC**...*HEATING CONTRACTORS*
13311 **PINELLAS PLUMBING LLC**...*PLUMBING CONTRACTORS*
13311 **UNIVAR USA**...*CHEMICALS (WHLS)*
13443 **DENISE LUNDVALL**...*RESIDENTIAL*
13455 **ROBERT SMILEY**...*RESIDENTIAL*
13541 **CHARLOTTE'S BEAUTY PRO**...*HEALTH & BEAUTY AID PRODUCTS-WHOLESALE*
13573 **DEBORAH BOYER**...*RESIDENTIAL*
13601 **GREGORY CLOSE**...*RESIDENTIAL*
13667 **KATHY CULLUM**...*RESIDENTIAL*
13693 **MEGAN MICHAEL**...*RESIDENTIAL*
13737 **CYNTHIA MARSHALL**...*RESIDENTIAL*
13771 **J ECKHARDT**...*RESIDENTIAL*
13805 **MARY WOOD**...*RESIDENTIAL*
13806 **DENNIS GLEASON**...*RESIDENTIAL*
13827 **RONALD HARDERS**...*RESIDENTIAL*
13856 **ROBERT KELSESKY**...*RESIDENTIAL*
13890 **LEE MOOS**...*RESIDENTIAL*
13891 **GUILLERMO MARTIN**...*RESIDENTIAL*
14202 **IPL MACHINING INC**...*FEDERAL GOVERNMENT CONTRACTORS*
14202 **IPL MACHINING INC**...*MACHINE SHOPS (MFRS)*
14202 **JENNIFER AMATO**...*RESIDENTIAL*
14204 **STEVEN KALTER**...*NONCLASSIFIED ESTABLISHMENTS*
14213 **EVERYTHING IN WOOD INC**...*HARDWOODS*
14231 **INDUSTRIAL LIFT TRUCKS**...*TRUCKS-INDUSTRIAL-REPAIRING*
14240 **SERVICE TECH CORP**...*WASHING MACHINES DRYERS/IRONERSSVC/RPR*
14240 **SERVICE TECH CORP**...*VENTILATING SYSTEMS-CLEANING*
14240 **SERVICE TECH CORP**...*AIR CONDITIONING SYSTEMS-CLEANING*
14240 **SERVICE TECH CORP**...*HEATING SYSTEMS-CLEANING & REPAIRING*
14271 **B & S RIGGING INC**...*TRUCKS-INDUSTRIAL-REPAIRING*
14271 **B&S RIGGING INC**...*MACHINERY-MOVERS & ERECTORS*
14300 **PENNINGTON & ASSOC**...*COMPRESSORS-AIR & GAS (WHLS)*
14300 **PENNINGTON & ASSOC**...*GENERATORSELECTRIC (WHLS)*
14325 **EXAXOL CHEMICAL CORP**...*CHEMICALS (WHLS)*
14325 **EXAXOL CHEMICAL CORP**...*CHEMICALS-MANUFACTURERS*

Part 2 of 3

14350 **DAVINCI LIGHTING**...*INTERNET & CATALOG SHOPPING*
14350 **FARZ GLOBAL SUPPORT**...*NONCLASSIFIED ESTABLISHMENTS*
14350 **GREEN N BROWN SDN BHD**...*RETAIL SHOPS*
14350 **ICO WEBTECH PVT LTD**...*WEBSITE DESIGN SERVICE*
14350 **INTERNATIONAL PARCEL SVC**...*SHIPPING AGENTS*
14350 **MARKTEL CORP**...*NONCLASSIFIED ESTABLISHMENTS*
14350 **MURAT GULTEPE**...*NONCLASSIFIED ESTABLISHMENTS*
14350 **MURAT GULTEPE**...*RESIDENTIAL*
14350 **RATIONALLOAN**...*NONCLASSIFIED ESTABLISHMENTS*
14350 **SPEEDWAY COURIER EXPRESS**...*NONCLASSIFIED ESTABLISHMENTS*
14350 **SPEEDWAY COURIER EXPRESS**...*COURIER SERVICES*
14350 **TELECOMYOU CO**...*NONCLASSIFIED ESTABLISHMENTS*
14350 **WINDOWS TECH REPAIRS**...*WINDOWS*
14350 **WORLD CLASS LIGHTING**...*LAMP BULBSMANUFACTURERS*
14350 **WORLD CLASS LIGHTING**...*LIGHTING FIXTURES-SUPPLIES & PARTS-MFRS*
14350 **WORLD CLASS LIGHTING**...*LIGHTING FIXTURESWHOLESALE*
14350 **WORLD CLASS LIGHTING**...*LIGHTING*
14350 **Y K ESERVE INC**...*NONCLASSIFIED ESTABLISHMENTS*
14401 **CUSTOM PLASTIC FABRIC FBRCTR**...*PLASTICS-FABRICATING/FINISH/DECOR-MFRS*
14401 **SPIRIT OF THE NINETIES**...*NONCLASSIFIED ESTABLISHMENTS*
14409 **GRAFIX**...*COATING ENGRAVING/ALLIED SVCS NEC (MFRS)*
14409 **GRAFIX**...*PAINTMANUFACTURERS*
14409 **GRAFIX**...*RECYCLING CENTERS (WHLS)*
14409 **GRAFIX**...*METAL GOODS-MANUFACTURERS*
14411 **LABEL PRO INC**...*PRINTERS (MFRS)*
14420 **LAWTON BROTHERS INC**...*JANITORS EQUIPMENT/SUPPLIES (WHLS)*
14420 **LAWTON BROTHERS INC**...*JANITORS EQUIPMENT & SUPPLIES-MFRS*
14450 **ABLE TAPE & PACKAGING**...*PACKAGING SERVICE*
14450 **CHRISTOPHER BLAKLEY**...*RESIDENTIAL*
14451 **WILSON PRINTERS**...*PRINTERS (MFRS)*
14451 **WILSON PRINTERS**...*COMMERCIAL PRINTING NEC (MFRS)*
14471 **KEN'S GRAPHICS**...*BUSINESS SERVICES NEC*
14501 **BLUE WAVE SIGNS & AWNINGS INC**...*SIGN CONTRACTORS*
14509 **NICKOLAS MANUFACTURING**...*METAL FABRICATORS*
14520 **IDEAL ATM**...*ATM SALES & SERVICE (WHLS)*
14520 **IDEAL ATM**...*DIAGNOSTIC IMAGING CENTERS*
14521 **NATIONAL TRAFFIC SIGNS INC**...*TRAFFIC SIGNS SIGNALS & EQUIP-WHLS*
14521 **NATIONAL TRAFFIC SIGNS INC**...*FEDERAL GOVERNMENT CONTRACTORS*
14521 **NATIONAL TRAFFIC SIGNS INC**...*CONSTRUCTION COMPANIES*
14521 **NATIONAL TRAFFIC SIGNS INC**...*TRUCKPAINTING & LETTERING*
14560 **CUSTOM ORNAMENTAL IRON**...*ORNAMENTAL METAL WORK (MFRS)*
15400 **NETTIE SMITH**...*RESIDENTIAL*
15407 **TUYEN HUYNH**...*RESIDENTIAL*
15443 **GILBERTO REYES**...*RESIDENTIAL*
15456 **SHAQUILLE GORE**...*RESIDENTIAL*
15461 **LYNDEN TAYLOR**...*RESIDENTIAL*
15478 **CAROL JONES**...*RESIDENTIAL*
15478 **FANNIE UNDERWOOD**...*RESIDENTIAL*
15478 **KATHLEEN WHITE**...*RESIDENTIAL*
15479 **BANG TRAN**...*RESIDENTIAL*
15479 **TRUYEN VO**...*RESIDENTIAL*
15504 **REGINA CLARK**...*RESIDENTIAL*
15516 **DELANE RUSHING**...*RESIDENTIAL*
15516 **TINEKIA RUSHING**...*RESIDENTIAL*
15521 **KUUIPO YOUNG**...*RESIDENTIAL*
15555 **BENJAMIN CARONA**...*RESIDENTIAL*
15555 **CAMERINO HERNANDEZ**...*RESIDENTIAL*
15555 **JUAN MAYE**...*RESIDENTIAL*
15560 **KRISTINA VICHETO**...*RESIDENTIAL*
15577 **JOE BUDA**...*RESIDENTIAL*
15601 **CHRISTINE XIONG**...*RESIDENTIAL*
15620 **BRADLEY DAVIS**...*RESIDENTIAL*
15620 **IGNACIO CISNEROS**...*RESIDENTIAL*
15620 **SHEILA TATMAN**...*RESIDENTIAL*
15657 **AMY DENNISTON**...*RESIDENTIAL*
15657 **ROY PITCOCK**...*RESIDENTIAL*
15673 **RICHARD GARLAND**...*RESIDENTIAL*

2022 60TH ST N
SOURCE: DIGITAL BUSINESS DIRECTORY

Part 3 of 3

15755 **JAMES SULLIVAN**...*RESIDENTIAL*

2022 ICOT BLVD

SOURCE: DIGITAL BUSINESS DIRECTORY

13501 **ALL DAY NIGHT EMERGENCY**...*LOCKS & LOCKSMITHS*
13501 **ALL STAR CELEBRITY DELI & CAFE**...*DELICATESSENS*
13501 **AMORAMA NIGHTCLUB**...*NIGHT CLUBS*
13501 **BAKER COSMETIC FAMILY**...*DENTISTS*
13501 **BAKER, CRAIG J DDS**...*DENTISTS*
13501 **DIAZ, NEISA I MD**...*MEDICAL & SURGICAL SVC ORGANIZATIONS*
13501 **DIAZ, NEISA I MD**...*OFFICES OF PHYSICIANS (EXC MENTAL HEALTH SPECS)*
13501 **GOLAN REALTY**...*REAL ESTATE*
13501 **LOCAL DELI**...*RESTAURANTS*
13501 **PET DENTIST AT TAMPA BAY**...*VETERINARIANS*
13501 **PET DENTIST AT TAMPA BAY**...*PET SERVICES*
13501 **RAYMOND MARX FINANCIAL**...*FINANCIAL ADVISORY SERVICES*
13501 **RAYMOND MARX FINANCIAL INC**...*FINANCIAL ADVISORY SERVICES*
13501 **SWEET SPA**...*SPAS-BEAUTY & DAY*
13501 **VIOLET SPA**...*HEALTH SPAS*
13505 **CDB'S PIZZA-KOBE ITALIAN**...*RESTAURANTS*
13505 **CDB'S PIZZA-KOBE ITALIAN**...*NONCLASSIFIED ESTABLISHMENTS*
13505 **METRO HAIR SALON & SPA**...*HEALTH SPAS*
13505 **METRO HAIR SALON & SPA**...*SPAS-BEAUTY & DAY*
13505 **METRO HAIR SALON & SPA**...*PATIO & DECK BUILDERS*
13505 **METRO HAIR SALON & SPA**...*BEAUTY SALONS*
13563 **MUGS SPORTS BAR GRILL**...*BARS*
13565 **MUGS JUGS**...*RESTAURANTS*
13600 **CHS OF AMERICA LLC**...*MEDICAL MANAGEMENT CONSULTANTS*
13600 **DAY, GEOFFREY M DPM**...*PODIATRISTS*
13600 **DIDLEY, NICHOLE DPM**...*PODIATRISTS*
13600 **FARAGALLA, WASSEM EMIL DPM**...*PODIATRISTS*
13600 **GARRIEL, BRENN I MD**...*PHYSICIANS & SURGEONS*
13600 **GARRIEL, BRENN I MD**...*MEDICAL & SURGICAL SVC ORGANIZATIONS*
13600 **METNICK, ROBERT F DPM**...*PODIATRISTS*
13600 **MOHANAD ELTAHIR**...*PODIATRISTS*
13600 **PALMISANO, COLLETTE**...*NURSES-PRACTITIONERS*
13600 **SGIC INSURANCE**...*INSURANCE*
13625 **HOLIDAY INN EXPRESS**...*ECOMMERCE*
13625 **HOLIDAY INN EXPRESS**...*HOTELS & MOTELS*
13773 **AHF POSITIVE HEALTH CARE**...*HEALTH CARE FACILITIES*
13773 **AHF POSITIVE HEALTH CARE**...*GUEST HOUSES*
13773 **BAYADA ASSISTIVE CARE**...*HOME HEALTH SERVICE*
13773 **BAYADA ASSISTIVE CARE**...*HEALTH CARE ALTERNATIVES*
13773 **BAYADA HOME HEALTH CARE**...*NURSES & NURSES' REGISTRIES*
13773 **BAYADA HOME HEALTH CARE**...*HEALTH SERVICES*
13773 **CARE ONE NURSING**...*NURSES & NURSES' REGISTRIES*
13773 **COMMUNITY ASSOCIATIONS INST**...*BUSINESS & TRADE ORGANIZATIONS*
13773 **MACEACHERN CRA, MARY**...*NURSES-PRACTITIONERS*
13773 **MOBILE X**...*X-RAY LABORATORIES MEDICAL & DENTAL*
13825 **GULF COAST CONSULTING INC**...*SEPTIC TANKS*
13825 **GULF COAST CONSULTING INC**...*ENGINEERS-CIVIL*
13825 **HARDEN, MAUIRCE**...*PHYSICAL THERAPISTS*
13825 **PFS FINANCIAL SVC**...*LOANS-AUTOMOBILE*
13825 **PFS FINANCIAL SVC**...*CREDIT UNIONS*
13921 **EAGLE ROOFING PRODUCTS**...*ROOFING MATERIALS*
13921 **GLEN TARIN**...*RESIDENTIAL*
13921 **MORTGAGE WAREHOUSE**...*REAL ESTATE LOANS*
13923 **DATA BALANCE**...*INFORMATION TECHNOLOGY SERVICES*
13923 **DATA BALANCE**...*COMPUTERS-SUPPORT SERVICES*
13923 **DATA BALANCE**...*COMPUTERSSYSTEM DESIGNERS & CONSULTANTS*
13923 **DATA BALANCE**...*MANAGEMENT SERVICES*
13923 **FAST PC HELP INC**...*NONCLASSIFIED ESTABLISHMENTS*
13923 **FUSION HEALTHCARE**...*HOME HEALTH SERVICE*
13923 **FUSION HEALTHCARE**...*HEALTH CARE ALTERNATIVES*
13923 **FUSION HEALTHCARE**...*HEALTH SERVICES*
13923 **SENIOR LIVING SPECIALTIES INC**...*SOCIAL SERVICE & WELFARE ORGANIZATIONS*
13923 **TRUSSEL, TANYA**...*NURSES-PRACTITIONERS*
13940 **CLEARWATER ICE ARENA**...*SKATING RINKS*
13940 **CLEARWATER ICE ARENA**...*STADIUMS ARENAS & ATHLETIC FIELDS*
13940 **TAMPA BAY**...*NONCLASSIFIED ESTABLISHMENTS*

2022 ULMERTON RD

SOURCE: DIGITAL BUSINESS DIRECTORY

5830 **A AAA KEY MINI STORAGE**...*BOXES-CORRUGATED & FIBER (WHLS)*
5830 **A AAAKEY MINI STORAGE**...*STORAGE-HOUSEHOLD & COMMERCIAL*
5830 **A AAAKEY MINI STORAGE**...*WAREHOUSES-MINI & SELF STORAGE*
5830 **A-AAA KEY MINI STORAGE**...*MOVERS*
5840 **AVAILABLE BATTERIES**...*MOTOR VEHICLE TOWING*
5840 **FLORIDA FAMILY CREMATIONS**...*CREMATORIES*
5840 **K B MECHANICAL INC**...*PLUMBING CONTRACTORS*
5840 **K B MECHANICAL INC**...*MECHANICAL CONTRACTORS*
5840 **K N EDWARDS SALE INC**...*GENERAL MERCHANDISE-RETAIL*
5840 **K N EDWARDS SALE INC**...*HARDWARERETAIL*
5850 **DYCO CHEMICALS & COATINGS**...*PAINTWHOLESALE*
5850 **DYCO CHEMICALS & COATINGS**...*PAINT-MANUFACTURERS*
5850 **DYCO PAINTS INC CLEARWATER**...*PAINT-RETAIL*
5990 **MUSIC GALLERY**...*PIANOS*
6000 **BOX SHOP**...*STORAGE-HOUSEHOLD & COMMERCIAL*
6000 **ROCK'S MOVING CO**...*MOVERS*
6030 **CITRUS MEADOWOOD HOMES**...*BUILDINGS-PRE-CUT PREFAB & MODLR-MFRS*
6030 **CITRUS MEADOWOOD HOMES**...*BUILDINGSPRECUT PREFABRICATED/MODULAR*
6056 **JEFFRY KNIGHT INC**...*NONCLASSIFIED ESTABLISHMENTS*
6056 **KNIGHT ENTERPRISES**...*UTILITIES-UNDERGROUND-CABLE LOCATING SVC*
6056 **KNIGHT ENTERPRISES INC**...*COMMUNICATIONS*
6060 **SPA MANUFACTURERS INC**...*HOT TUBS & SPAS-MANUFACTURERS*

2020 138TH CT N

SOURCE: DIGITAL BUSINESS DIRECTORY

5913 **DUSTIN SMITH**...*RESIDENTIAL*
5913 **JENNIFER BLOOMFIELD**...*RESIDENTIAL*
5931 **GREGG KUNZ**...*RESIDENTIAL*
5931 **RONDA KUNZ**...*RESIDENTIAL*
5931 **SEAN DARBY**...*RESIDENTIAL*
5953 **JASON ZELLER**...*RESIDENTIAL*
5953 **PATRICIA ENGLE**...*RESIDENTIAL*
5954 **DORI THOMPSON**...*RESIDENTIAL*
5975 **PALMER HASTY**...*RESIDENTIAL*
5975 **QCI MOLD WATER DAMAGE**...*FIRE DAMAGE RESTORATION*
5975 **SARA MOOTZ**...*RESIDENTIAL*
5976 **JOAN SMITH**...*RESIDENTIAL*
5998 **KARAN CROOKSHANK**...*RESIDENTIAL*
5999 **ELIZABETH PULFER**...*RESIDENTIAL*

2020 60TH ST N

SOURCE: DIGITAL BUSINESS DIRECTORY

132 total records. Part 1 of 3

12601 **PINELLAS COMFORT SYSTEMS INC**...*AIR CONDITIONING CONTRACTORS & SYSTEMS*
12755 **ALBRIGHT ROOFING INC**...*ROOFING CONTRACTORS*
12755 **ROGERS ROGERS CABINETS INC**...*CABINETS*
12755 **ROGERS & ROGERS CABINETS INC**...*KITCHEN CABINETS & EQUIPMENT-HOUSEHOLD*
12769 **AAROEJAC COMMERCIAL SEATING**...*RESTAURANT EQUIPMENT & SUPPLIES (WHLS)*
12812 **HAMMER HAAG REALTY LLC**...*REAL ESTATE MANAGEMENT*
12812 **HAMMER HAAG STEEL INC**...*PHOTOGRAPHERSCOMMERCIAL*
12812 **HAMMER HAAG STEEL INC**...*STEELDISTRIBUTORS & WAREHOUSES (WHLS)*
12812 **HAMMER HAAG STEEL INC**...*STEEL-STRUCTURAL (MFRS)*
12812 **HAMMER HAAG STEEL INC**...*MANUFACTURERS*
12812 **ROBOTIC PARKING**...*PARKING STA/GARAGES EQUIP/SUPLS (WHLS)*
12812 **ROBOTIC PARKING**...*PARKING STATIONS & GARAGES*
12875 **CLEARWATER TRANSFER**...*WASTE RDCTN DSPSL/RECYCLE SVC-IND (WHLS)*
12875 **CLEARWATER TRANSFER**...*WASTE REDUCTION DISPOSAL EQUIPINDMFRS*
13088 **HOSE HYDRAULICS INC**...*HYDRAULIC EQUIPMENT & SUPPLIES (WHLS)*
13089 **ACTRON ENGINEERING INC**...*ENGINEERS-PROFESSIONAL*
13089 **ACTRON ENGINEERING INC**...*FEDERAL GOVERNMENT CONTRACTORS*
13089 **ACTRON ENGINEERING INC**...*CONSTRUCTION COMPANIES*
13089 **DELOITTE CONSULTING**...*ACCOUNTING & BOOKKEEPING GENERAL SVC*
13110 **TAMPA BAY LASER CTR**...*METAL FABRICATORS*
13199 **PETER WALTERS**...*RESIDENTIAL*
13224 **PAVIMENTO INC**...*GRANITE (WHLS)*
13224 **PAVIMENTO INC**...*CABINET MAKERS*
13224 **PAVIMENTO INC**...*COUNTER TOPS*
13256 **R E MICHEL CO**...*HEATING EQUIPMENT & SYSTEMS (WHLS)*
13256 **R E MICHEL CO**...*ABSORBENTS (WHLS)*
13256 **R E MICHEL CO**...*HEATING CONTRACTORS*
13311 **UNIVAR USA**...*CHEMICALS (WHLS)*
13443 **DENISE LUNDVALL**...*RESIDENTIAL*
13541 **CHARLOTTE'S BEAUTY PRO**...*HEALTH & BEAUTY AID PRODUCTS-WHOLESALE*
13573 **DEBORAH BOYER**...*RESIDENTIAL*
13601 **GREGORY CLOSE**...*RESIDENTIAL*
13645 **CHRISTOPHER WARNOCK**...*RESIDENTIAL*
13737 **CYNTHIA MARSHALL**...*RESIDENTIAL*
13759 **SANDRA STEMEN**...*RESIDENTIAL*
13771 **J ECKHARDT**...*RESIDENTIAL*
13805 **MARY WOOD**...*RESIDENTIAL*
13806 **CYNTHIA GLEASON**...*RESIDENTIAL*
13856 **DIANA KELSESKY**...*RESIDENTIAL*
13859 **BENNETT GIBSON**...*RESIDENTIAL*
13890 **LEE MOOS**...*RESIDENTIAL*
13891 **CARMEN MARTIN**...*RESIDENTIAL*
14200 **SUNSTATE MUSTANG SUPPLY**...*AUTOMOBILE PARTS & SUPPLIES-RETAIL-NEW*
14200 **SUNSTATE MUSTANG SUPPLY**...*AUTOMOBILE PARTS & SUPLS-ANTIQUE (WHLS)*
14202 **IPL MACHINING INC**...*FEDERAL GOVERNMENT CONTRACTORS*
14202 **IPL MACHINING INC**...*MACHINE SHOPS (MFRS)*
14202 **JENNIFER AMATO**...*RESIDENTIAL*
14204 **STEVEN KALTER**...*NONCLASSIFIED ESTABLISHMENTS*
14211 **TNP MARINE**...*BOAT REPAIRING*
14213 **EVERYTHING IN WOOD INC**...*HARDWOODS*
14231 **INDUSTRIAL LIFT TRUCKS**...*TRUCKS-INDUSTRIAL-REPAIRING*
14240 **SERVICE-TECH CORP**...*AIR CONDITIONING SYSTEMS-CLEANING*
14240 **SERVICE-TECH CORP**...*HEATING SYSTEMS-CLEANING & REPAIRING*
14240 **SERVICE-TECH CORP**...*VENTILATING SYSTEMS-CLEANING*
14240 **SERVICE-TECH CORP**...*WASHING MACHINES DRYERS/IRONERSSVC/RPR*
14271 **B & S RIGGING INC**...*TRUCKS-INDUSTRIAL-REPAIRING*
14271 **B&S RIGGING INC**...*MACHINERY-MOVERS & ERECTORS*
14300 **PENNINGTON & ASSOC**...*GENERATORSELECTRIC (WHLS)*
14300 **PENNINGTON & ASSOC**...*COMPRESSORS-AIR & GAS (WHLS)*
14325 **EXAXOL CHEMICAL CORP**...*CHEMICALS (WHLS)*
14325 **EXAXOL CHEMICAL CORP**...*CHEMICALS-MANUFACTURERS*
14350 **DAVINCI LIGHTING**...*INTERNET & CATALOG SHOPPING*
14350 **FARZ GLOBAL SUPPORT**...*NONCLASSIFIED ESTABLISHMENTS*
14350 **GREEN N BROWN SDN BHD**...*RETAIL SHOPS*

Part 2 of 3

14350 **ICO WEBTECH PVT LTD**...*WEBSITE DESIGN SERVICE*
14350 **INTERNATIONAL PARCEL SVC**...*SHIPPING AGENTS*
14350 **MARKTEL CORP**...*NONCLASSIFIED ESTABLISHMENTS*
14350 **MURAT GULTEPE**...*NONCLASSIFIED ESTABLISHMENTS*
14350 **MURAT GULTEPE**...*RESIDENTIAL*
14350 **RATIONALLOAN**...*NONCLASSIFIED ESTABLISHMENTS*
14350 **SPEEDWAY COURIER EXPRESS**...*COURIER SERVICES*
14350 **SPEEDWAY COURIER EXPRESS**...*NONCLASSIFIED ESTABLISHMENTS*
14350 **TELECOMYOU CO**...*NONCLASSIFIED ESTABLISHMENTS*
14350 **WINDOWS TECH REPAIRS**...*WINDOWS*
14350 **WORLD CLASS LIGHTING**...*LIGHTING*
14350 **WORLD CLASS LIGHTING**...*LIGHTING FIXTURESWHOLESALE*
14350 **WORLD CLASS LIGHTING**...*LIGHTING FIXTURES-SUPPLIES & PARTS-MFRS*
14350 **WORLD CLASS LIGHTING**...*LAMP BULBSMANUFACTURERS*
14350 **Y K ESERVE INC**...*NONCLASSIFIED ESTABLISHMENTS*
14401 **CUSTOM PLASTIC FABRIC FBRCTR**...*PLASTICS-FABRICATING/FINISH/DECOR-MFRS*
14401 **SPIRIT OF THE NINETIES**...*NONCLASSIFIED ESTABLISHMENTS*
14409 **GRAFIX**...*RECYCLING CENTERS (WHLS)*
14409 **GRAFIX**...*COATING ENGRAVING/ALLIED SVCS NEC (MFRS)*
14409 **GRAFIX**...*METAL GOODS-MANUFACTURERS*
14409 **GRAFIX**...*PAINTMANUFACTURERS*
14411 **LABEL PRO INC**...*PRINTERS (MFRS)*
14420 **LAWTON BROTHERS INC**...*JANITORS EQUIPMENT & SUPPLIES-MFRS*
14420 **LAWTON BROTHERS INC**...*JANITORS EQUIPMENT/SUPPLIES (WHLS)*
14450 **ABLE TAPE & PACKAGING**...*PACKAGING SERVICE*
14450 **CHRISTOPHER BLAKLEY**...*RESIDENTIAL*
14451 **WILSON PRINTERS**...*PRINTERS (MFRS)*
14451 **WILSON PRINTERS**...*COMMERCIAL PRINTING NEC (MFRS)*
14471 **KEN'S GRAPHICS**...*BUSINESS SERVICES NEC*
14501 **BLUE WAVE SIGNS & AWNINGS INC**...*SIGN CONTRACTORS*
14505 **AMERICAN DESIGN AIR INC**...*HEATING CONTRACTORS*
14505 **AMERICAN DESIGN AIR INC**...*AIR CONDITIONING & HEATING-SERVICE/RPR*
14505 **AMERICAN DESIGN AIR INC**...*AIR CONDITIONING CONTRACTORS & SYSTEMS*
14505 **AMERICAN DESIGN AIR INC**...*PLUMBING HEATING & AIR CONDITIONING*
14509 **NICKOLAS MANUFACTURING**...*METAL FABRICATORS*
14520 **IDEAL ATM**...*DIAGNOSTIC IMAGING CENTERS*
14520 **IDEAL ATM**...*ATM SALES & SERVICE (WHLS)*
14521 **NATIONAL TRAFFIC SIGNS INC**...*CONSTRUCTION COMPANIES*
14521 **NATIONAL TRAFFIC SIGNS INC**...*TRUCKPAINTING & LETTERING*
14521 **NATIONAL TRAFFIC SIGNS INC**...*TRAFFIC SIGNS SIGNALS & EQUIP-WHLS*
14521 **NATIONAL TRAFFIC SIGNS INC**...*FEDERAL GOVERNMENT CONTRACTORS*
14560 **CUSTOM ORNAMENTAL IRON**...*ORNAMENTAL METAL WORK (MFRS)*
15400 **NETTIE SMITH**...*RESIDENTIAL*
15407 **TUYEN HUYNH**...*RESIDENTIAL*
15425 **CHRIS HASSON**...*RESIDENTIAL*
15443 **GILBERTO REYES**...*RESIDENTIAL*
15456 **CHARLENE POWELL**...*RESIDENTIAL*
15456 **SHAQUILLE GORE**...*RESIDENTIAL*
15456 **TISHEBA JOHNSON**...*RESIDENTIAL*
15461 **EMMA TAYLOR**...*RESIDENTIAL*
15461 **JUDY NOEL**...*RESIDENTIAL*
15478 **CAROL JONES**...*RESIDENTIAL*
15478 **FANNIE UNDERWOOD**...*RESIDENTIAL*
15478 **KATHLEEN WHITE**...*RESIDENTIAL*
15478 **MELINDA SHIRLEY**...*RESIDENTIAL*
15479 **BANG TRAN**...*RESIDENTIAL*
15479 **TRUYEN VO**...*RESIDENTIAL*
15504 **REGINA CLARK**...*RESIDENTIAL*
15516 **DELANE RUSHING**...*RESIDENTIAL*
15555 **CAMERINO HERNANDEZ**...*RESIDENTIAL*
15555 **JUAN MAYE**...*RESIDENTIAL*
15577 **JOE BUDA**...*RESIDENTIAL*
15601 **CHRISTINE XIONG**...*RESIDENTIAL*
15620 **IGNACIO CISNEROS**...*RESIDENTIAL*
15657 **AMY DENNISTON**...*RESIDENTIAL*

2020 60TH ST N
SOURCE: DIGITAL BUSINESS DIRECTORY

Part 3 of 3

15657 **ROY PITCOCK**...*RESIDENTIAL*
15673 **BETTY GARLAND**...*RESIDENTIAL*
15755 **BRIDGET SULLIVAN**...*RESIDENTIAL*

2020 ICOT BLVD

SOURCE: DIGITAL BUSINESS DIRECTORY

13501 **ALL DAY-NIGHT EMERGENCY**...*LOCKS & LOCKSMITHS*
13501 **ALL STAR CELEBRITY DELI & CAFE**...*RESTAURANTS*
13501 **ALL STAR CELEBRITY DELI & CAFE**...*DELICATESSENS*
13501 **AMORAMA NIGHTCLUB**...*NIGHT CLUBS*
13501 **BAKER, CRAIG J DDS**...*DENTISTS*
13501 **CHRIS' KITCHEN ICOT**...*RESTAURANTS*
13501 **DIAZ, NEISA I MD**...*MEDICAL & SURGICAL SVC ORGANIZATIONS*
13501 **DIAZ, NEISA I MD**...*OFFICES OF PHYSICIANS (EXC MENTAL HEALTH SPECS)*
13501 **GOLAN REALTY**...*REAL ESTATE*
13501 **LOCAL DELI**...*RESTAURANTS*
13501 **MITCHELL CUSTOM TABLES**...*BILLIARD EQUIPMENT & SUPPLIES (WHLS)*
13501 **RAYMOND MARX FINANCIAL INC**...*FINANCIAL ADVISORY SERVICES*
13501 **SWEET SPA**...*SPAS-BEAUTY & DAY*
13501 **VIOLET SPA**...*HEALTH SPAS*
13505 **CAFE PONTE**...*RESTAURANTS*
13505 **CAFE PONTE**...*FOODSCARRY OUT*
13505 **CDB'S PIZZA-KOBE ITALIAN**...*RESTAURANTS*
13505 **CDB'S PIZZA-KOBE ITALIAN**...*NONCLASSIFIED ESTABLISHMENTS*
13505 **METRO HAIR SALON & SPA**...*HEALTH SPAS*
13505 **METRO HAIR SALON & SPA**...*PATIO & DECK BUILDERS*
13505 **METRO HAIR SALON & SPA**...*BEAUTY SALONS*
13505 **METRO HAIR SALON & SPA**...*SPAS-BEAUTY & DAY*
13505 **ONE SOURCE MEDICAL GROUP**...*DIABETIC SUPPLIES*
13565 **MUGS JUGS**...*RESTAURANTS*
13600 **CHS OF AMERICA LLC**...*MEDICAL MANAGEMENT CONSULTANTS*
13600 **DIDLEY, NICHOLE DPM**...*PODIATRISTS*
13600 **FARAGALLA, WASSEM EMIL DPM**...*PODIATRISTS*
13600 **GARRIEL, BRENN I MD**...*MEDICAL & SURGICAL SVC ORGANIZATIONS*
13600 **GARRIEL, BRENN I MD**...*PHYSICIANS & SURGEONS*
13600 **METNICK, ROBERT F DPM**...*PODIATRISTS*
13600 **MOHANAD ELTAHIR**...*PODIATRISTS*
13600 **PALMISANO, COLLETTE**...*NURSES-PRACTITIONERS*
13600 **SGIC INSURANCE**...*INSURANCE*
13625 **HOLIDAY INN EXPRESS**...*HOTELS & MOTELS*
13625 **HOLIDAY INN EXPRESS**...*ECOMMERCE*
13773 **AHF POSITIVE HEALTH CARE**...*GUEST HOUSES*
13773 **AHF POSITIVE HEALTH CARE**...*HEALTH CARE FACILITIES*
13773 **BAYADA ASSISTIVE CARE**...*HEALTH CARE ALTERNATIVES*
13773 **BAYADA ASSISTIVE CARE**...*HOME HEALTH SERVICE*
13773 **BAYADA HOME HEALTH CARE**...*NURSES & NURSES' REGISTRIES*
13773 **BAYADA HOME HEALTH CARE**...*HEALTH SERVICES*
13773 **CARE ONE NURSING**...*NURSES & NURSES' REGISTRIES*
13773 **COMMUNITY ASSOCIATIONS INST**...*BUSINESS & TRADE ORGANIZATIONS*
13773 **MACEACHERN-CRA, MARY**...*NURSES-PRACTITIONERS*
13773 **MOBILE X**...*X-RAY LABORATORIES MEDICAL & DENTAL*
13825 **GULF COAST CONSULTING INC**...*SEPTIC TANKS*
13825 **GULF COAST CONSULTING INC**...*ENGINEERS-CIVIL*
13825 **HARDEN, MAUIRCE**...*PHYSICAL THERAPISTS*
13825 **PFS FINANCIAL SVC**...*LOANS-AUTOMOBILE*
13825 **PFS FINANCIAL SVC**...*CREDIT UNIONS*
13825 **VOTTA, KEVIN C**...*NONCLASSIFIED ESTABLISHMENTS*
13921 **CASH MANAGEMENT SOLUTIONS INC**...*CHECK CASHING SERVICE*
13921 **CASH MANAGEMENT SOLUTIONS INC**...*NONCLASSIFIED ESTABLISHMENTS*
13921 **EAGLE ROOFING PRODUCTS**...*ROOFING MATERIALS*
13921 **GLEN TARIN**...*RESIDENTIAL*
13921 **MORTGAGE WAREHOUSE**...*REAL ESTATE LOANS*
13923 **BRIGHTSTAR CARE**...*HOME HEALTH SERVICE*
13923 **DATA BALANCE**...*COMPUTERSSYSTEM DESIGNERS & CONSULTANTS*
13923 **DATA BALANCE**...*MANAGEMENT SERVICES*
13923 **DATA BALANCE**...*INFORMATION TECHNOLOGY SERVICES*
13923 **DATA BALANCE**...*COMPUTERS-SUPPORT SERVICES*
13923 **FAST PC HELP INC**...*NONCLASSIFIED ESTABLISHMENTS*
13923 **IVENTURE SOLUTIONS INC TAMPA**...*COMPUTER CONSULTANTS*
13923 **TRUSSEL, TANYA**...*NURSES-PRACTITIONERS*
13940 **CLEARWATER ICE ARENA**...*SKATING RINKS*
13940 **CLEARWATER ICE ARENA**...*STADIUMS ARENAS & ATHLETIC FIELDS*
13940 **TAMPA BAY**...*NONCLASSIFIED ESTABLISHMENTS*

2020 ULMERTON RD

SOURCE: DIGITAL BUSINESS DIRECTORY

5830 **A-AAA KEY MINI STORAGE**...*BOXES-CORRUGATED & FIBER (WHLS)*
5830 **A-AAAKEY MINI STORAGE**...*WAREHOUSES-MINI & SELF STORAGE*
5830 **A-AAAKEY MINI STORAGE**...*STORAGE-HOUSEHOLD & COMMERCIAL*
5830 **EDWAR ABETZ**...*RESIDENTIAL*
5840 **AVAILABLE BATTERIES**...*MOTOR VEHICLE TOWING*
5840 **FLORIDA FAMILY CREMATIONS**...*CREMATORIES*
5840 **K B MECHANICAL INC**...*MECHANICAL CONTRACTORS*
5840 **K B MECHANICAL INC**...*PLUMBING CONTRACTORS*
5840 **K N EDWARDS SALE INC**...*HARDWARERETAIL*
5840 **K N EDWARDS SALE INC**...*GENERAL MERCHANDISE-RETAIL*
5850 **DYCO CHEMICALS & COATINGS**...*PAINT-MANUFACTURERS*
5850 **DYCO CHEMICALS & COATINGS**...*PAINTWHOLESALE*
5850 **DYCO PAINTS INC**...*COATINGS-PROTECTIVE-MANUFACTURERS*
5850 **DYCO PAINTS INC-CLEARWATER**...*PAINT-RETAIL*
5990 **MUSIC GALLERY**...*PIANOS*
6000 **BOX SHOP**...*STORAGE-HOUSEHOLD & COMMERCIAL*
6000 **ROCK'S MOVING CO**...*MOVERS*
6030 **CITRUS MEADOWOOD HOMES**...*BUILDINGSPRECUT PREFABRICATED/MODULAR*
6030 **CITRUS MEADOWOOD HOMES**...*BUILDINGS-PRE-CUT PREFAB & MODLR-MFRS*
6056 **KNIGHT ENTERPRISES**...*UTILITIES-UNDERGROUND-CABLE LOCATING SVC*
6056 **KNIGHT ENTERPRISES INC**...*COMMUNICATIONS*
6060 **SPA MANUFACTURERS INC**...*HOT TUBS & SPAS-MANUFACTURERS*

5920 **AMANDA HALBROOK**...*RESIDENTIAL*
5931 **GREGG KUNZ**...*RESIDENTIAL*
5931 **RONDA KUNZ**...*RESIDENTIAL*
5931 **SEAN DARBY**...*RESIDENTIAL*
5931 **SHILOH KUNZ**...*RESIDENTIAL*
5931 **WALTER KUNZ**...*RESIDENTIAL*
5953 **JASON ZELLER**...*RESIDENTIAL*
5953 **PATRICIA ENGLE**...*RESIDENTIAL*
5976 **JOAN SMITH**...*RESIDENTIAL*
5998 **KARAN CROOKSHANK**...*RESIDENTIAL*
5999 **ELIZABETH PULFER**...*RESIDENTIAL*
5999 **LESTER PULFER**...*RESIDENTIAL*

111 total records. Part 1 of 2

12601 **PINELLAS COMFORT SYSTEMS INC**...*AIR CONDITIONING CONTRACTORS & SYSTEMS*
12755 **ALBRIGHT ROOFING INC**...*ROOFING CONTRACTORS*
12755 **ROGERS & ROGERS CABINETS INC**...*KITCHEN CABINETS & EQUIPMENT-HOUSEHOLD*
12789 **GULFSTREAM MARINE**...*RIGGERS*
12812 **HAMMER HAAG STEEL INC**...*STEEL-STRUCTURAL (MFRS)*
12812 **HAMMER HAAG STEEL INC**...*MANUFACTURERS*
12812 **ROBOTIC PARKING**...*PARKING STATIONS & GARAGES*
12875 **CLEARWATER TRANSFER**...*WASTE RDCTN DSPSL/RECYCLE SVC-IND (WHLS)*
13088 **AUTO MASTERS FLEET SVC**...*TRUCK-REPAIRING & SERVICE*
13089 **ACTRON ENGINEERING INC**...*ENGINEERS-PROFESSIONAL*
13089 **ACTRON ENGINEERING INC**...*FEDERAL GOVERNMENT CONTRACTORS*
13110 **TAMPA BAY LASER CTR**...*METAL FABRICATORS*
13173 **SILVANIA MACHINING**...*MACHINE SHOPS (MFRS)*
13199 **PETER WALTERS**...*RESIDENTIAL*
13199 **TERESA WALTERS**...*RESIDENTIAL*
13224 **PAVIMENTO INC**...*GRANITE (WHLS)*
13224 **PAVIMENTO INC**...*COUNTER TOPS*
13256 **R E MICHEL CO**...*ABSORBENTS (WHLS)*
13256 **R E MICHEL CO**...*HEATING EQUIPMENT & SYSTEMS (WHLS)*
13311 **UNIVAR USA**...*CHEMICALS (WHLS)*
13443 **DENISE LUNDVALL**...*RESIDENTIAL*
13573 **CANNINE COMMUNICATIONS**...*PET TRAINING*
13573 **DEBORAH BOYER**...*RESIDENTIAL*
13601 **GREGORY CLOSE**...*RESIDENTIAL*
13645 **CHRISTOPHER WARNOCK**...*RESIDENTIAL*
13645 **KATHLEEN WARNOCK**...*RESIDENTIAL*
13645 **SALLY WARNOCK**...*RESIDENTIAL*
13759 **SANDRA STEMEN**...*RESIDENTIAL*
13856 **DIANA KELSESKY**...*RESIDENTIAL*
13856 **ROBERT KELSESKY**...*RESIDENTIAL*
13856 **SHIRLEY KELSESKY**...*RESIDENTIAL*
13859 **BENNETT GIBSON**...*RESIDENTIAL*
13859 **JEANETTE GIBSON**...*RESIDENTIAL*
13890 **LEE MOOS**...*RESIDENTIAL*
13891 **CARMEN MARTIN**...*RESIDENTIAL*
13891 **GUILLERMO MARTIN**...*RESIDENTIAL*
14200 **SUNSTATE MUSTANG SUPPLY**...*AUTOMOBILE PARTS & SUPLS-ANTIQUE (WHLS)*
14202 **IPL MACHINING INC**...*MACHINE SHOPS (MFRS)*
14202 **IPL MACHINING INC**...*FEDERAL GOVERNMENT CONTRACTORS*
14202 **JENNIFER AMATO**...*RESIDENTIAL*
14204 **BISCAYNE ART & FRAMING**...*PICTURE FRAMING*
14211 **TNP MARINE**...*BOAT REPAIRING*
14213 **EVERYTHING IN WOOD INC**...*HARDWOODS*
14221 **DAVE'S PIANO SHOWROOM**...*PIANOS*
14225 **COMMERCIAL CONSTRUCTION USA**...*GENERAL CONTRACTORS*
14231 **INDUSTRIAL LIFT TRUCKS**...*TRUCKS-INDUSTRIAL-REPAIRING*
14240 **SERVICE-TECH CORP**...*VENTILATING SYSTEMS-CLEANING*
14240 **SERVICE-TECH CORP**...*AIR CONDITIONING SYSTEMS-CLEANING*
14260 **POWER PERFORMANCE ENGRNG LLC**...*ENGINEERS*
14271 **B & S RIGGING INC**...*TRUCKS-INDUSTRIAL-REPAIRING*
14271 **B&S RIGGING INC**...*MACHINERY-MOVERS & ERECTORS*
14300 **PENNINGTON & ASSOC**...*COMPRESSORS-AIR & GAS (WHLS)*
14325 **EXAXOL CHEMICAL CORP**...*CHEMICALS (WHLS)*
14325 **EXAXOL CHEMICAL CORP**...*CHEMICALS-MANUFACTURERS*
14350 **ACURAX INTERNATIONAL**...*WEBSITE DESIGN SERVICE*
14350 **CITY PRINTS EXPRESS**...*NONCLASSIFIED ESTABLISHMENTS*
14350 **FARZ GLOBAL SUPPORT**...*NONCLASSIFIED ESTABLISHMENTS*
14350 **GLOBAL B 2 B**...*MARKETING CONSULTANTS*
14350 **GREEN N BROWN SDN BHD**...*RETAIL SHOPS*
14350 **INTERNATIONAL PARCEL SVC**...*SHIPPING AGENTS*
14350 **IRUNZO USA**...*NONCLASSIFIED ESTABLISHMENTS*
14350 **MARKTEL CORP**...*NONCLASSIFIED ESTABLISHMENTS*
14350 **SPEEDWAY COURIER EXPRESS**...*NONCLASSIFIED ESTABLISHMENTS*
14350 **TELECOMYOU CO**...*NONCLASSIFIED ESTABLISHMENTS*
14350 **TIMES REQUIREMENTS**...*NONCLASSIFIED ESTABLISHMENTS*
14350 **WINDOWS TECH REPAIRS**...*WINDOWS*
14350 **WORLD CLASS LIGHTING**...*LIGHTING FIXTURES-SUPPLIES & PARTS-MFRS*

Part 2 of 2

14401 **CUSTOM PLASTIC FABRIC FBRCTR**...*PLASTICS-FABRICATING/FINISH/DECOR-MFRS*
14401 **CUSTOM PLASTIC FABRIC FBRCTR**...*DISPLAY DESIGNERS & PRODUCERS*
14409 **GRAFIX**...*METAL GOODS-MANUFACTURERS*
14409 **GRAFIX**...*COATING ENGRAVING/ALLIED SVCS NEC (MFRS)*
14420 **LAWTON BROTHERS INC**...*JANITORS EQUIPMENT/SUPPLIES (WHLS)*
14420 **LAWTON BROTHERS INC**...*JANITORS EQUIPMENT & SUPPLIES-MFRS*
14431 **EAGLES NEST RACING**...*RACING INFORMATION (MFRS)*
14450 **ABLE TAPE & PACKAGING**...*PACKAGING SERVICE*
14450 **CHRISTOPHER BLAKLEY**...*RESIDENTIAL*
14451 **WILSON PRINTERS**...*PRINTERS (MFRS)*
14471 **KEN'S GRAPHICS**...*BUSINESS SERVICES NEC*
14501 **BLUE WAVE SIGNS & AWNINGS INC**...*SIGN CONTRACTORS*
14505 **AMERICAN DESIGN AIR INC**...*AIR CONDITIONING CONTRACTORS & SYSTEMS*
14505 **AMERICAN DESIGN AIR INC**...*AIR CONDITIONING & HEATING-SERVICE/RPR*
14509 **NICKOLAS MANUFACTURING**...*METAL FABRICATORS*
14520 **IDEAL ATM**...*AUTOMATED TELLER MACHINES*
14520 **IDEAL ATM**...*ATM SALES & SERVICE (WHLS)*
14521 **NATIONAL TRAFFIC SIGNS INC**...*TRAFFIC SIGNS SIGNALS & EQUIP-WHLS*
14521 **NATIONAL TRAFFIC SIGNS INC**...*FEDERAL GOVERNMENT CONTRACTORS*
15400 **NETTIE SMITH**...*RESIDENTIAL*
15407 **TUYEN HUYNH**...*RESIDENTIAL*
15425 **CHRIS HASSON**...*RESIDENTIAL*
15443 **GILBERTO REYES**...*RESIDENTIAL*
15456 **CHARLENE POWELL**...*RESIDENTIAL*
15456 **SHAQUILLE GORE**...*RESIDENTIAL*
15456 **TISHEBA JOHNSON**...*RESIDENTIAL*
15461 **JUDY NOEL**...*RESIDENTIAL*
15479 **BANG TRAN**...*RESIDENTIAL*
15479 **TRUYEN VO**...*RESIDENTIAL*
15504 **REGINA CLARK**...*RESIDENTIAL*
15555 **BENJAMIN MARTIN**...*RESIDENTIAL*
15555 **CAMERINO HERNANDEZ**...*RESIDENTIAL*
15555 **JUAN MAYE**...*RESIDENTIAL*
15577 **JOE BUDA**...*RESIDENTIAL*
15580 **BENFEI CAI**...*RESIDENTIAL*
15601 **CHRISTINE XIONG**...*RESIDENTIAL*
15601 **CHRISTOPHER BARRETT**...*RESIDENTIAL*
15657 **AMY DENNISTON**...*RESIDENTIAL*
15657 **ROY PITCOCK**...*RESIDENTIAL*
15673 **BETTY GARLAND**...*RESIDENTIAL*
15673 **JAMES GARLAND**...*RESIDENTIAL*
15673 **RICHARD GARLAND**...*NONCLASSIFIED ESTABLISHMENTS*
15673 **RICHARD GARLAND**...*RESIDENTIAL*
15755 **JAMES SULLIVAN**...*RESIDENTIAL*

13501 **ALL STAR CELEBRITY DELI & CAFE**...*DELICATESSENS*
13501 **AMORAMA NIGHTCLUB**...*NIGHT CLUBS*
13501 **BAKER, CRAIG J DDS**...*DENTISTS*
13501 **CHRIS' KITCHEN ICOT**...*RESTAURANTS*
13501 **DIAZ, NEISA I MD**...*OFFICES OF PHYSICIANS (EXC MENTAL HEALTH SPECS)*
13501 **GWIN'S TRAVEL PLANNERS**...*TRAVEL AGENCIES & BUREAUS*
13501 **INTERIM HEALTH CARE**...*HOME HEALTH SERVICE*
13501 **MITCHELL CUSTOM TABLES**...*BILLIARD EQUIPMENT & SUPPLIES (WHLS)*
13501 **RAYMOND MARX FINANCIAL**...*FINANCIAL ADVISORY SERVICES*
13501 **REGIONS BANK**...*BANKS*
13501 **REGIONS BANK ATM**...*AUTOMATED TELLER MACHINES*
13501 **SWEET SPA**...*SPAS-BEAUTY & DAY*
13505 **CAFE PONTE**...*RESTAURANTS*
13505 **METRO HAIR SALON & SPA**...*SPAS-BEAUTY & DAY*
13505 **METRO HAIR SALON & SPA**...*BEAUTY SALONS*
13505 **ONE SOURCE MEDICAL GROUP**...*PHYSICIANS & SURGEONS EQUIP & SUPLS-WHLS*
13563 **MUGS JUGS**...*UNCLASSIFIED ESTABLISHMENTS*
13563 **TWISTED MARTINI**...*BARS*
13600 **CHS OF AMERICA LLC**...*MEDICAL MANAGEMENT CONSULTANTS*
13600 **REPUBLIC INDUSTRIES**...*AUTOMOBILE DEALERS-NEW CARS*
13625 **HOLIDAY INN EXPRESS**...*HOTELS & MOTELS*
13773 **AHF POSITIVE HEALTH CARE**...*HEALTH CARE FACILITIES*
13773 **BAYADA ASSISTIVE CARE**...*HOME HEALTH SERVICE*
13773 **BAYADA HOME HEALTH CARE**...*HOME HEALTH SERVICE*
13773 **BAYADA HOME HEALTH CARE**...*NURSES & NURSES' REGISTRIES*
13773 **CARE ONE NURSING**...*NURSES & NURSES' REGISTRIES*
13773 **COMMUNITY ASSOCIATIONS INST**...*BUSINESS & TRADE ORGANIZATIONS*
13773 **MOBILE X**...*X-RAY LABORATORIES MEDICAL & DENTAL*
13773 **RADS MOBILE X RAY**...*X-RAY LABORATORIES MEDICAL & DENTAL*
13773 **TRIDENT USA MOBILE CLINICAL**...*HEALTH SERVICES*
13825 **GULF COAST CONSULTING INC**...*ENGINEERS-CIVIL*
13825 **HARDEN, MAUIRCE**...*PHYSICAL THERAPISTS*
13825 **MEDIA IMPACT ADVERTISING**...*ADVERTISING-AGENCIES & COUNSELORS*
13825 **VOTTA, KEVIN C**...*NONCLASSIFIED ESTABLISHMENTS*
13921 **CASH MANAGEMENT SOLUTIONS INC**...*NONCLASSIFIED ESTABLISHMENTS*
13921 **EAGLE ROOFING PRODUCTS**...*ROOFING MATERIALS*
13921 **GLEN TARIN**...*RESIDENTIAL*
13921 **MORTGAGE WAREHOUSE**...*REAL ESTATE LOANS*
13923 **DATA BALANCE**...*COMPUTERS-SUPPORT SERVICES*
13923 **DATA BALANCE**...*INFORMATION TECHNOLOGY SERVICES*
13923 **HIBU**...*ADVERTISING AGENCIES*
13940 **ATM**...*AUTOMATED TELLER MACHINES*
13940 **CLEARWATER ICE ARENA**...*SKATING RINKS*

2016 ULMERTON RD

SOURCE: DIGITAL BUSINESS DIRECTORY

5830 **A-AAA KEY MINI STORAGE**...*BOXES-CORRUGATED & FIBER (WHLS)*
5830 **A-AAAKEY MINI STORAGE**...*STORAGE-HOUSEHOLD & COMMERCIAL*
5830 **EDWAR ABETZ**...*RESIDENTIAL*
5840 **AVAILABLE BATTERIES**...*MOTOR VEHICLE TOWING*
5840 **K B MECHANICAL INC**...*MECHANICAL CONTRACTORS*
5850 **DYCO CHEMICALS & COATINGS**...*PAINT-MANUFACTURERS*
5850 **DYCO PAINTS INC**...*COATINGS-PROTECTIVE-MANUFACTURERS*
5850 **DYCO PAINTS INC**...*PAINT-MANUFACTURERS*
5862 **BAY AREA CREMATORY**...*CREMATORIES*
5990 **MUSIC GALLERY**...*PIANOS*
6000 **BOX SHOP**...*MOVERS*
6000 **ROCK'S MOVING CO**...*MOVERS*
6030 **CITRUS MEADOWOOD HOMES**...*BUILDINGS-PRE-CUT PREFAB & MODLR-MFRS*
6056 **KNIGHT ENTERPRISES INC**...*COMMUNICATIONS*
6060 **SPA MANUFACTURERS INC**...*PLASTICS PLUMBING FIXTURE MANUFACTURING*
6060 **SPA MANUFACTURERS INC**...*HOT TUBS & SPAS-MANUFACTURERS*
6060 **SPA MANUFACTURERS INC**...*SPAS-BUILDERS*

2012 138TH CT N

SOURCE: DIGITAL BUSINESS DIRECTORY

5931 **DEAN MINER**...*RESIDENTIAL*
5953 **MARC JACOBSON**...*RESIDENTIAL*
5976 **OMER DUNCAN**...*RESIDENTIAL*
5998 **KARAN CROOKSHANK**...*RESIDENTIAL*
5999 **ELIZABETH PULFER**...*RESIDENTIAL*
5999 **LESTER PULFER**...*RESIDENTIAL*

226 total records. Part 1 of 4

12601 **MINTON SERVICES INC**...PLUMBING & HVAC CONTRS
12601 **OSPREY**...HOME CENTERS
12601 **PCS CORP**...AIR CONDITIONING CONTRACTORS & SYSTEMS
12601 **PINELLAS COMFORT CREW**...AIR CONDITIONING CONTRACTORS & SYSTEMS
12601 **ST PETERSBURG HEATING & AC**...AIR CONDITIONING CONTRACTORS & SYSTEMS
12753 **ALBRIGHT ROOFING INC**...ROOFING CONTRS
12753 **ALBRIGHT ROOFING INC**...ROOFG, SHEET MET WK
12753 **ALBRIGHT ROOFING INC**...ROOFING CONTRACTORS
12755 **ALBRIGHT ROOFING INC**...ROOFING CONTRACTORS
12755 **ROGERS & ROGERS CABINETS INC**...FINISH CARPENTRY CONTRS
12755 **ROGERS & ROGERS CABINETS INC**...KITCHEN CABINETS & EQUIPMENT-HOUSEHOLD
12755 **ROGERS & ROGERS CABINETS INC**...CABNT/FINISH CARPNTRY
12781 **AIRMAR LLC**...UPHOLSTERERS
12789 **GULFSTREAM MARINE**...RIGGERS
12812 **CHECKERS DRIVE IN RESTAURANTS**...EATING PLACE
12812 **HAMMER HAAG STEEL INC**...STEEL-DISTRIBUTORS & WAREHOUSES (WHLS)
12812 **ROBOTIC PARKING**...AUTOMOBILE PARKING
12812 **ROBOTIC PARKING**...PARKING STATIONS & GARAGES
12812 **ROBOTIC PARKING**...PARKING LOTS & GARAGES
12812 **ROBOTIC PARKING INC**...CONSTRUCTS AUTOMATED PARKING STRUCTURES
12875 **CLEAR WATER TRANSFER**...MET SCRAP,WAST MATS
12875 **CLEAR WATER TRANSFER**...RECYCLABLE MATERIAL MERCHANT WHOLS
12875 **CLEARWATER MATERIAL TRANSFER**...REFUSE SYSTEM
12875 **CLEARWATER TRANSFER**...WASTE RDCTN DSPSL/RECYCLE SVC-IND (WHLS)
12875 **SOLID WASTE VENTURES**...WASTE RDCTN DSPSL/RECYCLE SVC-IND (WHOL)
13088 **AUTO MASTERS FLEET SVC**...TRUCK SERV/REPAIR
13088 **AUTO MASTERS FLEET SVC**...GENERAL AUTOMOTIVE REPAIR
13088 **AUTO MASTERS FLEET SVC**...TRUCK-REPAIRING & SERVICE
13089 **ACTRON ENGINEERING INC**...SHEET METAL FABRICATORS (MFRS)
13089 **ACTRON ENGINEERING INC**...SHEET METAL WORK
13089 **ACTRON ENGINEERING INC**...SHEET METAL WORK MFG
13089 **ACTRON ENGINEERING INC**...MFG SHEET METALWORK SPECIALIZING IN METAL HOUSINGS
13110 **TAMPA BAY LASER CTR**...NCLASSIFIABLE ESTAB
13110 **TAMPA BAY LASER CTR**...SITE PREPARATION CONTRS
13110 **TAMPA BAY LASER CTR**...METAL FABRICATORS
13112 **MOORE ASSOCIATES**...NCLASSIFIABLE ESTAB
13112 **MOORE ASSOCIATES**...MISC FINANCIAL INVESTMENT ACTIVITIES
13173 **SILVANIA MACHINING**...MACHINE SHOPS
13173 **SILVANIA MACHINING**...INDUSTRIAL MCHY NEC
13173 **SILVANIA MACHINING**...MACHINE SHOPS (MFRS)
13199 **M & K SOLAR SVC**...SOLAR ENERGY EQUIP & SYSTEMS-SVC & RPR
13199 **M & K SOLAR SVC**...REPAIR SERVICES NEC
13224 **PAVIMENTO INC**...GRANITE (WHLS)
13224 **PAVIMENTO INC**...MASONRY MATERIAL MERCHANT WHOLS
13224 **PAVIMENTO INC**...BRICK,STONE,REL MTL
13256 **G T S GROUP INC**...WHOL CHEMICALS/PRODUCTS
13256 **GTS GROUP INC**...COATINGS-PROTECTIVE-MANUFACTURERS
13256 **NAVCOR INC**...MET COATING, REL SV
13256 **NAVCOR INC**...MANUFACTURE INPORT OF SPECIALITY POLYMERS
13256 **NAVCOR INC**...METAL COATING & NONPRECIOUS ENGRAVING
13256 **R E MICHEL CO**...AIR CONDITIONING & HEATING-SERVICE/RPR
13256 **UNIBAR USA**...WHL FARM SUPPLIES
13256 **UNIVAR**...FARM SUPPLIES MERCHANT WHOLS
13256 **VAN WATER & ROGERS**...PEST CONTROL SUPPLIES & EQUIPMENT (WHOL)
13311 **CUSTOM CLIMATE CONTROL**...HEATING,AIR COND CONT
13311 **CUSTOM CLIMATE CONTROL**...AIR CONDITIONING CONTRACTORS & SYSTEMS
13311 **CUSTOM CLIMATE CONTROL INC**...HEATING AIR CONDITIONING & MECHANICAL CONTRACTOR
13311 **CUSTOM CLIMATE CONTROL INC**...AIR CONDITIONING CONTRACTORS & SYSTEMS
13311 **CUSTOM CLIMATE CONTROL INC**...PLUMBING & HVAC CONTRS
13311 **R E MICHAEL CO**...WARM AIR HTG, AC
13311 **R E MICHEL CO**...AIR CONDITIONING SUPPLIES & PARTS (WHOL)
13311 **R E MICHEL CO**...OTHER CHEMICAL MERCHANT WHOLS
13311 **UNIVAR USA**...PEST CONTROL SUPPLIES & EQUIPMENT (WHLS)

2012 60TH ST N
SOURCE: DIGITAL BUSINESS DIRECTORY

Part 2 of 4

13400 **BETH HAMMELL**...RESIDENTIAL
13497 **ROBT COMSTOCK**...RESIDENTIAL
13519 **DAVID BERRY**...RESIDENTIAL
13519 **ESTHER BERRY**...RESIDENTIAL
13541 **CECIL ROGERS**...RESIDENTIAL
13573 **CANNINE COMMUNICATIONS**...ANIMAL SPC SERVICES
13573 **CANNINE COMMUNICATIONS**...PET CARE, EXCEPT VETERINARY, SVCS
13573 **CANNINE COMMUNICATIONS**...PET TRAINING
13573 **DEBORAH BOYER**...RESIDENTIAL
13573 **K9 COMMUNICATION**...PET TRAINING
13573 **K9 COMMUNICATION**...PET CARE, EXCEPT VETERINARY, SVCS
13573 **K9 COMMUNICATION**...ANIMAL SPC SERVICES
13601 **DONCELIA CLOSE**...RESIDENTIAL
13601 **GREGORY CLOSE**...RESIDENTIAL
13623 **GAIL JOHNSON**...RESIDENTIAL
13623 **GAIL RAE**...RESIDENTIAL
13645 **DANIEL HOCH**...RESIDENTIAL
13645 **JOYCE WARNOCK**...RESIDENTIAL
13645 **LISA HOCH**...RESIDENTIAL
13645 **RAY WARNOCK**...RESIDENTIAL
13645 **SALLY WARNOCK**...RESIDENTIAL
13667 **BETTY CULLUM**...RESIDENTIAL
13689 **CYNTHIA TOWNSEND**...RESIDENTIAL
13689 **ROBERT TOWNSEND**...RESIDENTIAL
13705 **JO MILLER**...RESIDENTIAL
13759 **SANDRA STEMEN**...RESIDENTIAL
13805 **EVA LOMBARDO**...RESIDENTIAL
13806 **CYNTHIA GLEASON**...RESIDENTIAL
13806 **DENNIS GLEASON**...RESIDENTIAL
13827 **L CIANCI**...RESIDENTIAL
13827 **LISA FISHER**...RESIDENTIAL
13827 **RONALD HARDERS**...RESIDENTIAL
13856 **DIANA KELSESKY**...RESIDENTIAL
13859 **BENNETT GIBSON**...RESIDENTIAL
13890 **DIANA MOOS**...RESIDENTIAL
13890 **JEFFREY MOOS**...RESIDENTIAL
13890 **LEE MOOS**...RESIDENTIAL
13890 **LOIS MOOS**...RESIDENTIAL
13890 **WILLIAM MOOS**...RESIDENTIAL
13890 **WILLIAM MOSS**...RESIDENTIAL
14200 **SUNSTATE MUSTANG SUPPLY**...AUTOMOBILE PARTS & SUPPLIES-RETAIL-NEW
14200 **SUNSTATE MUSTANG SUPPLY**...USED MOTOR VEHICLE PARTS MERCHANT WHOLS
14200 **SUNSTATE MUSTANG SUPPLY**...AUTOMOBILE PARTS & SUPLS-ANTIQUE (WHLS)
14200 **SUNSTATE MUSTANG SUPPLY**...MOTOR VH USED PARTS
14202 **IPL MACHINING INC**...MACHINE SHOPS
14202 **IPL MACHINING INC**...INDUSTRIAL MCHY NEC
14202 **IPL MACHINING INC**...MACHINE SHOPS (MFRS)
14203 **FRIENDS & FAMILIES**...COGNITIVE DISABILITY-DEV DISABILITY SVCS
14203 **FRIENDS & FAMILY SUPPORT CTR**...SOCIAL SERVICES
14204 **BISCAYNE ART & FRAMING**...PICTURE FRAMING
14204 **BISCAYNE ART & FRAMING**...ART GALLERIES & DEALERS
14204 **BISCAYNE ART & FRAMING**...ART,ARCHITECT SUPPS
14206 **SUPER PRETZEL CENTRAL FLORIDA**...WHOL PACKAGED FROZEN FOODS
14206 **SUPERPRETZEL OF CENTRAL FLA**...PRETZELS (WHOLESALE)
14213 **ALTRA TECH INTERNATIONAL**...BUSINESS SERVICES
14213 **EVERYTHING IN WOOD INC**...FINISH CARPENTRY CONTRS
14213 **EVERYTHING IN WOOD INC**...WOODWORKERS
14213 **EVERYTHING IN WOOD INC**...CABNT/FINISH CARPNTRY
14213 **WHITNEY & ASSOC**...STORE FIXTURES-MANUFACTURERS
14225 **COMMERCIAL CONSTRUCTION USA**...NEW SINGLE-FAMILY GENERAL CONTRS
14225 **COMMERCIAL CONSTRUCTION USA**...GENERAL CONTRACTORS
14225 **DAVID R DIROMA GEN CONSTRACTOR**...NONRESIDENTIAL CONSTRUCTION
14225 **MOLD BUSTERS USA INC**...COML LAUNDRY EQP
14231 **INDUSTRIAL LIFT TRUCKS**...COMMERCIAL MACHINERY REPAIR & MAINTENANCE
14240 **A BEE C SERVICE TECH**...PLUMBING/HEATING/AIR COND CONTRACTOR BUILDING MAIN

Part 3 of 4

14240 **BOUTWELL MOTOR SPORTS INC**...*AUTOMOBILE DEALERS-USED CARS*
14240 **MAVEN MEDICAL MFG INC**...*HEALTH/ALLIED SERVICES*
14240 **SERVICE TECH CORP**...*AIR CONDITIONING REP*
14240 **SERVICE TECH CORP**...*RESTAURANT FLUE CLEANING*
14240 **SERVICE TECH CORP**...*ALL OTHER SPECIALTY TRADE CONTRS*
14240 **SERVICE-TECH CORP**...*VENTILATING SYSTEMS-CLEANING*
14241 **EAGLE GARAGE DOOR SVC**...*DOORS-GARAGE*
14241 **EAGLE GARAGE DOOR SVC**...*OTHER BUILDING MATERIAL DEALERS*
14241 **EAGLE GARAGE DOOR SVC**...*DOOR,WINDOW PRODUCTS*
14241 **PRECISION GARAGE DOOR SVC**...*DOOR,WINDOW PRODUCTS*
14241 **PRECISION OVERHEAD DOOR SVC**...*DOOR,WINDOW PRODUCTS*
14241 **PRECISION OVERHEAD GARAGE DOOR**...*DOORS-GARAGE*
14271 **B & G MACHINERY MOVERS INC**...*MOVERS*
14271 **B & G MACHINERY MOVERS INC**...*OTHER BUILDING EQUIP CONTRS*
14271 **B & G RIGGING & TRANSPORT**...*BLD EQP INSTALLN*
14271 **B & S**...*MACHINE SHOPS (MFRS)*
14300 **PENNINGTON & ASSOC**...*COMPRESSORS-AIR & GAS (WHLS)*
14300 **PENNINGTON AND ASSOCIATES INC**...*MFG REP OF INDUSTRIAL EQUIPMENT*
14300 **PENNINGTON ASSOCIATES**...*MANUFACTURERS-AGENTS & REPRESENTATIVES*
14300 **PENNINGTON ASSOCIATES**...*INDUSTRIAL MACHINERY MERCHANT WHOLS*
14300 **PENNINGTON ASSOCIATES**...*INDUS MCHY & EQP*
14301 **AIR ONE OF PINELLAS**...*REFRIGERATING EQUIP-COMMERCIAL (WHLS)*
14301 **AIR ONE OF PINELLAS INC**...*AIR CONDITIONING CONTRACTORS & SYSTEMS*
14301 **AIR ONE OF PINELLAS INC**...*HEATING,AIR COND CONT*
14301 **AIR ONE OF PINELLAS INC**...*PLUMBING & HVAC CONTRS*
14301 **AIR ONE OF PINELLAS INC**...*AIR CONDITIONING & HEATING CONTRACTORS*
14325 **EXAXOL CHEMICAL CORP**...*OTHER MISC CHEMICAL PROD MFG*
14325 **EXAXOL CHEMICAL CORP**...*CHEMICAL PREPS NEC*
14325 **EXAXOL CHEMICAL CORP**...*CHEMICALS-MANUFACTURERS*
14350 **INTERNATIONAL PARCEL SVC**...*PARCEL POST ASSEMBLY SERVICE*
14350 **INTERNATIONAL PARCEL SVC**...*COURIER SVS EX AIR*
14350 **INTERNATIONAL PARCEL SVC**...*ALL OTHER PROFESSIONAL & TECHNICAL SVCS*
14350 **WORLD CLASS LIGHTING**...*ELECTRIC EQUIP & WIRING MERCHANT WHOLS*
14350 **WORLD CLASS LIGHTING**...*LIGHTING FIXTURES*
14350 **WORLD CLASS LIGHTING**...*LIGHTING FIXTURES-WHOLESALE*
14350 **WORLD CLASS LIGHTING INC**...*LIGHTING FIXTURES DISTRIBUTOR*
14401 **CUSTOM PLASTIC FABRIC FBRCTR**...*ALL OTHER PLASTICS PROD MFG*
14409 **GRAFIX**...*NAME PLATES (WHLS)*
14409 **R & J MFG**...*MACHINE SHOPS*
14409 **R & J MFG OF PINELLAS**...*MFG INDUSTRIAL MACHINERY*
14411 **GRAFIX**...*MET COATING, REL SV*
14411 **GRAFIX**...*WHOLESALE TRADE AGENTS & BROKERS*
14411 **GRAFIX**...*COATING/ENGRAVING SVCS MFG SIGNS/AD SPECIALTIES LI*
14420 **LAWTON BROTHERS INC**...*SERVICE INDUS MCHY*
14420 **LAWTON BROTHERS INC**...*JANITORS EQUIPMENT/SUPPLIES (WHLS)*
14420 **LAWTON BROTHERS INC**...*SERVICE ESTABLISHMENT EQUIP MERCHANT WHOLS*
14420 **LAWTON BROTHERS INC**...*WHOL SERVICE ESTABLISHMENT EQUIPMENT*
14421 **ZEIGLER RACING ENGINES INC**...*MACHINE SHOPS (MFRS)*
14431 **EAGLES NEST RACING**...*ALL OTHER PUBLISHERS*
14431 **EAGLES NEST RACING**...*AUTOMOBILE DEALERS PERFORMANCE & RACE*
14431 **EAGLES NEST RACING**...*RACING INFORMATION (MFRS)*
14431 **EAGLES NEST RACING**...*USED CAR DEALERS*
14450 **ABLE TAPE & PACKAGING**...*PACKAGING SERVICE*
14450 **ABLE TAPE & PACKAGING**...*PACKAGING SYS*
14450 **ABLE TAPE & PACKAGING**...*PACKAGING & LABELING SVCS*
14451 **P WILSON**...*RESIDENTIAL*
14451 **WILSON PRINTERS**...*COMMERCIAL LITHOGRAPHIC PRINTING*
14451 **WILSON PRINTERS**...*PRINTERS (MFRS)*
14451 **WILSON PRINTERS**...*LITHO,COML PRINTING*
14451 **WILSON PRINTING**...*COMMERCIAL OFFSET PRINTING SHOP*
14471 **KEN'S GRAPHICS**...*BUSINESS SERVICES NEC*
14471 **KENS GRAPHIC EMPORIUM INC**...*LITHOGRAPHIC COMMERCIAL PRINTING SECRETARIAL/COURT*
14471 **KENS GRAPHICS**...*BUSINESS SERVICES NEC*

2012 60TH ST N
SOURCE: DIGITAL BUSINESS DIRECTORY

Part 4 of 4

14471 **KENS GRAPHICS**...*ALL OTHER SUPPORT SVCS*
14471 **KENS GRAPHICS**...*BUSINESS SVS NEC*
14501 **BLUE WAVE SIGNS & AWNINGS**...*MISC RETAIL STORES*
14501 **BLUE WAVE SIGNS & AWNINGS INC**...*AWNINGS & CANOPIES*
14501 **BLUE WAVE SIGNS & AWNINGS INC**...*STORE RETAILERS NOT SPECIFIED ELSEWHERE*
14504 **FLEXIBLE PRODUCTS CORPORATION**...*MFG CAMERA EQUIPMENT SPECIALIZING IN CAMERA BELLOW*
14505 **AMERICAN DESIGN AIR**...*PLUMBING & HVAC CONTRS*
14505 **AMERICAN DESIGN AIR INC**...*HEATING CONTRACTORS*
14505 **AMERICAN DESIGN AIR INC**...*HEATING,AIR COND CONT*
14505 **RELL ENTERPRISES**...*FOUNDRY EQUIPMENT & SUPPLIES (WHOLESALE)*
14509 **LOUDERMILK RICHARD**...*MFG FURNITURE/FIXTURES*
14509 **NICKOLAS MANUFACTURING**...*METAL STAMPINGS NEC*
14509 **NICKOLAS MANUFACTURING**...*SITE PREPARATION CONTRS*
14509 **NICKOLAS MANUFACTURING**...*METAL FABRICATORS*
14520 **CORD FINANCIAL SVC**...*FINANCIAL ADVISORY SERVICES*
14520 **IDEAL ATM**...*ATM SALES & SERVICE (WHLS)*
14520 **IDEAL ATM**...*NATIONAL COML BANKS*
14520 **IDEAL ATM**...*UNCLASSIFIED*
14521 **NATIONAL TRAFFIC SIGNS INC**...*TEXTILE MACHINERY*
14521 **NATIONAL TRAFFIC SIGNS INC**...*MFG SIGNS/AD SPECIALTIES LITHOGRAPHIC COML PRINT W*
14521 **NATIONAL TRAFFIC SIGNS INC**...*TEXTILE MACHINERY (MFRS)*
14551 **PRO JS AUTO DETAILING**...*AUTOMOBILE DETAIL & CLEAN-UP SERVICE*
14560 **E B B SLEEP SECURE**...*ELECTRICAL CONTRACTOR*
15400 **WILLIAM SMITH**...*RESIDENTIAL*
15443 **GILBERTO REYES**...*RESIDENTIAL*
15461 **LYNDEN TAYLOR**...*RESIDENTIAL*
15461 **MALYK NOEL**...*RESIDENTIAL*
15479 **TRUYEN VO**...*RESIDENTIAL*
15504 **TROY GOLDEN**...*RESIDENTIAL*
15555 **BENJAMIN MARTIN**...*RESIDENTIAL*
15555 **CAMERINO HERNANDEZ**...*RESIDENTIAL*
15673 **BETTY GARLAND**...*RESIDENTIAL*
15673 **ELAINE GARLAND**...*RESIDENTIAL*
15673 **JAMES GARLAND**...*RESIDENTIAL*
15673 **RICHARD GARLAND**...*RESIDENTIAL*

99 total records. Part 1 of 2

13501 **AMORAMA NIGHTCLUB**...*NIGHT CLUBS*
13501 **ANEW YOU SALON & DAY SPA**...*BEAUTY SALONS*
13501 **ANEW YOU SALON & DAY SPA**...*HAIRDRESSERS*
13501 **ANEW YOU SALON & DAY SPA**...*BEAUTY SHOP*
13501 **ARCADE SHOPS**...*BEAUTY SHOP*
13501 **ARCADE SHOPS**...*QUICK SERV SANDWICH/DELI*
13501 **ARCADE SHOPS**...*OPTICAL GOODS-RETAIL*
13501 **AWDCSELLGOLDFORMORE.COM**...*JEWELERS-RETAIL*
13501 **BAKER, CRAIG J DDS**...*DENTISTS*
13501 **CHRIS' KITCHEN ICOT**...*RESTAURANTS*
13501 **ENRIAL L ENRIQUEZ DDS**...*DENTISTS*
13501 **GWIN'S TRAVEL PLANNERS**...*TRAVEL AGENCIES & BUREAUS*
13501 **GWINS TRAVEL PLANNERS**...*TRAVEL AGENCIES*
13501 **GWINS TRAVEL PLANNERS**...*TRAVEL AGENCIES & BUREAUS*
13501 **INTERIM HEALTHCARE**...*HOME HEALTH CARE SVCS*
13501 **KINECT MARTIAL ARTS**...*SPORTS & RECREATION INSTRUCTION*
13501 **LINK STAFFING SVC**...*EMPLOYMENT AGENCIES & OPPORTUNITIES*
13501 **LINK STAFFING SVC**...*HUMAN RESOURCE CONSULTING SVCS*
13501 **MITCHELL CUSTOM TABLES**...*BILLIARD EQUIPMENT & SUPPLIES (WHLS)*
13501 **REGIONS BANK**...*BANKS*
13501 **REGIONS BANK**...*NATIONAL COML BANKS*
13501 **VIOLET SPA**...*HEALTH SPAS*
13505 **AMERICAN BUSINESS MARKETING**...*ALL OTHER SUPPORT SVCS*
13505 **ANNAPURNA CORP**...*OFFICES OF OTHER HOLDING COMPANIES*
13505 **APARTMENT HUNTERS**...*APARTMENTS*
13505 **ARCADE SHOPS**...*EATING PLACE*
13505 **ARCADE SHOPS**...*TANNING SALONS*
13505 **ARCADE SHOPS**...*BUSINESS SVS NEC*
13505 **ARCADE SHOPS**...*RESTAURANTS*
13505 **CAFE PONTE**...*RESTAURANTS*
13505 **INFO USA METRO SALES**...*MAILING LISTS*
13505 **INFO USA SALESGENIE**...*DIRECT MAIL ADVG SV*
13505 **INFO USA STORE**...*BUSINESS SVS NEC*
13505 **METRO IMAGE DAY SPA**...*SPAS-BEAUTY & DAY*
13505 **METRO IMAGE DAY SPA**...*BEAUTY SALONS*
13505 **METRO IMAGE DAY SPA**...*HAIRDRESSERS*
13505 **WORLDTAN & SMOOTHERY**...*OTHER PERSONAL CARE SVCS*
13505 **YUKI JAPANESE STEAKHOUSE**...*RESTAURANTS*
13563 **TUCSONS**...*FULL-SERVICE RESTAURANTS*
13563 **TUCSONS**...*BANQUET ROOMS*
13563 **TUCSONS**...*EATING PLACES*
13563 **TUCSONS**...*RESTAURANT & BAR*
13600 **AUTO WAY NISSAN**...*NEW CAR DEALERS*
13600 **AUTOWAY NISSAN**...*AUTOMOBILE DEALERS-USED CARS*
13600 **REPUBLIC INDUSTRIES**...*NEW CAR DEALERS*
13600 **REPUBLIC INDUSTRIES**...*AUTOMOBILE DEALERS-NEW CARS*
13625 **E Z RENT A CAR**...*AUTOMOBILE RENTING*
13625 **HOLIDAY INN**...*HOTEL SERVICES*
13625 **HOLIDAY INN**...*HOTELS & MOTELS*
13625 **HOLIDAY INN EXPRESS CLEARWATER**...*HOTELS & MOTELS*
13625 **HOLIDAY INN EXPRESS CLEARWATER**...*HOTELS & MOTELS, EXCEPT CASINO HOTELS*
13625 **HOLIDAY INN EXPRESS-CLEARWATER**...*HOTELS & MOTELS*
13773 **AHF POSITIVE HEALTH CARE**...*NURSING CARE FACILITIES*
13773 **AHF POSITIVE HEALTH CARE**...*HEALTH CARE FACILITIES*
13773 **AIDS HEALTHCARE**...*HEALTH SERVICES*
13773 **BAYADA NURSES**...*HOME HEALTH SERVICE*
13773 **CARE ONE NURSING**...*MEDICAL GRPS &CLNCS*
13773 **CARE ONE NURSING**...*OFFICES OF MISC HEALTH PRACTITIONERS*
13773 **CARE ONE NURSING**...*NURSES & NURSES' REGISTRIES*
13773 **IRWIN MORTGAGE**...*REAL ESTATE LOANS*
13773 **RADS MOBILE X RAY**...*MEDICAL LABORATORIES*
13773 **RADS MOBILE X-RAY**...*LABORATORIES-MEDICAL*
13825 **BETTER HEALTH NOW LLC**...*MISC AMBULATORY HEALTH CARE SVCS*
13825 **BNT**...*CUSTOM SOFTWARE DEVELOPMENT AND NETWORK SECURITY D*
13825 **DRIVER LICENSE OFFICE**...*ADMIN OF ECON PROG*
13825 **GMAC**...*INSURANCE AGENT/BROKER*
13825 **GMAC INSURANCE CLAIMS**...*INSURANCE AGENT/BROKER*
13825 **GREATER PINELLAS TRNSPRTN MGMT**...*TRANSPORTATION*

2012 ICOT BLVD
SOURCE: DIGITAL BUSINESS DIRECTORY

Part 2 of 2

13825 **GULF COAST CONSULTING**...*ENGINEERS-CIVIL*
13825 **GULF COAST CONSULTING INC**...*ENGINEERING SVCS*
13825 **GULF COAST CONSULTING INC**...*CONST,CIVIL ENGINEERS*
13825 **GULF COAST CONSULTING INC**...*ENGINEERS-CIVIL*
13825 **NEXTIRA SOLUTIONS**...*COMPUTER PERIPHERALS (MANUFACTURERS)*
13825 **NEXTIRA SOLUTIONS LLC**...*WHOL COMPUTERS/PERIPHERALS*
13825 **TRANSPORTATION MANAGEMENT SVC**...*MANAGEMENT SERVICES*
13825 **TRANSPORTATION MANAGEMENT SVC**...*OFFICE ADMINISTRATIVE SVCS*
13825 **V C B I**...*SOFTWARE DEVELOPMENT*
13921 **CASH MANAGEMENT SOLUTIONS**...*COMPUTER SOFTWARE*
13921 **CASH MANAGEMENT SOLUTIONS**...*CMP PROGRAMMING SVS*
13921 **EAGLE ROOFING PRODUCTS**...*ROOFING MATERIALS*
13921 **EAGLE ROOFING PRODUCTS**...*ROOFING CONTRS*
13921 **IMAGE REMIT INC**...*PAYROLL SVCS*
13921 **IMAGE REMIT NEW JERSEY**...*REMITTANCE PROCESSING IMAGING AND WEB DELIVERY SOF*
13921 **MORTGAGE WAREHOUSE**...*REAL ESTATE CREDIT*
13921 **MORTGAGE WAREHOUSE**...*REAL ESTATE LOANS*
13921 **PARAMOUNT MORTGAGE FUNDING**...*REAL ESTATE CREDIT*
13921 **PARAMOUNT MORTGAGE FUNDING**...*REAL ESTATE LOANS*
13923 **DATA BALANCE**...*INFORMATION TECHNOLOGY SERVICES*
13923 **FIGUEROA, LUIS G**...*ATTORNEYS*
13923 **MEDIA EDGE**...*ADVERTISING-AGENCIES & COUNSELORS*
13923 **MEDIA EDGE**...*ADVERTISING AGENCY*
13923 **MEIDA EDGE INC**...*ADVERTISING AGENCIES*
13923 **NATIONWIDE**...*LIFE INSURANCE CARRIER*
13923 **YELLOW BOOK USA**...*ADVERTISING-DIRECTORY & GUIDE*
13923 **YELLOWBOOK USA**
13940 **CLEARWATER ICE ARENA**...*FITNESS & RECREATIONAL SPORTS CENTERS*
13940 **CLEARWATER ICE ARENA**...*SKATING RINKS*
13940 **JMA INC**...*CONVENIENCE STORES*
13940 **SUN BLADES ICE SKATING CTR**...*AMUS, RECREATION SV*

2012 ULMERTON RD

SOURCE: DIGITAL BUSINESS DIRECTORY

5830 **A AAA KEY MINI STORAGE**...*MINIWAREHOUSE & SELF-STORAGE UNIT OPERATORS*
5830 **A AAA KEY MINI STORAGE**...*WAREHOUSING SELF STOR*
5830 **A AAA KEY MINI STORAGE**...*STORAGE-HOUSEHOLD & COMMERCIAL*
5830 **A-AAA KEY MINI STORAGE**...*STORAGE-HOUSEHOLD & COMMERCIAL*
5830 **AAA KEY MINI STORAGE 23**...*INDUSTRIAL BUILDING CONSTRUCTION*
5840 **TROIKA CORP**...*TELEPHONE-INSTALLATIONS*
5840 **TROIKA CORP**...*ELECTRICAL CONTRS*
5840 **TROIKA CORP**...*ELECTRICAL WORK*
5850 **DYCO CHEMICALS & COATINGS**...*CHEMICALS-RETAIL*
5850 **DYCO CHEMICALS & COATINGS INC**...*METAL COATING & NONPRECIOUS ENGRAVING*
5850 **DYCO CHEMICALS & COATINGS INC**...*MET COATING, REL SV*
5850 **DYCO PAINTS INC**...*MFG PAINTS & LACQUERS*
5850 **DYCO PAINTS INC**...*PAINTS & REL PDTS*
5850 **DYCO PAINTS INC**...*ADHESIVE MFG*
5850 **DYCO PAINTS INC**...*COATINGS-PROTECTIVE-MANUFACTURERS*
5850 **DYCO'S SUNCOAST PAINT-DSGN CTR**...*PAINT-RETAIL*
5850 **SUN COAST PAINT & WALL PAPER**...*WHOLESALES AND RETAILS PAINT*
5850 **SUNCOAST DYCO PAINT**...*PAINT,PAINTING SUPPS*
5850 **SUNCOAST DYCO PAINT**...*PAINT & WALLPAPER STORES*
5862 **BAY AREA CREMATORY**...*CREMATORY*
5990 **MUSIC GALLERY**...*KEYBOARD INSTRUMENTS*
5990 **MUSIC GALLERY**...*PIANOS*
5990 **MUSIC GALLERY**...*MUSICAL INSTRUMENT & SUPPLIES STORES*
5990 **MUSIC GALLERY INC**...*RET PIANOS*
6000 **BINS MOBILE STORAGE**...*MOVERS*
6000 **BOX SHOP**...*INDUS, PER SV PAPER*
6000 **BOX SHOP**...*BOXES-CORRUGATED & FIBER (WHLS)*
6000 **BOX SHOP**...*INDUSTRIAL PAPER MERCHANT WHOLS*
6000 **PORTABLE BINS**...*MINIWAREHOUSE & SELF-STORAGE UNIT OPERATORS*
6000 **PORTABLE STORAGE UNITS INC**...*GENERAL WAREHOUSE/STORAGE SPECIAL WAREHOUSE/STORAG*
6000 **PSU**...*FURN MOVE,STORAGE LOC*
6000 **PSU**...*GENERAL FREIGHT TRUCKING, LOCAL*
6000 **ROCKS MOVING CO**...*GENERAL FREIGHT TRUCKING, LOCAL*
6000 **ROCKS MOVING CO**...*LOCAL TRUCKING OPERATOR*
6000 **ROCKS MOVING CO**...*MOVERS*
6000 **ROCKS MOVING CO**...*FURN MOVE,STORAGE LOC*
6000 **ROCKS MOVING CO INC**...*MOVERS*
6000 **T BOX MOBILE STORAGE INC**...*WAREHOUSING SELF STOR*
6000 **WE DRIVE TRUCK RENTAL INC**...*TRUCK RENTING & LEASING*
6000 **WE DRIVE TRUCK RENTAL INC**...*TRUCK, TRAILER, & RV RENTAL & LEASING*
6030 **AMAZING TENNESSEE PROPERTIES**...*REAL ESTATE AGT,MGR*
6030 **NICK FERRARO & CO**...*PREFAB WOOD BLDS*
6030 **NICK FERRARO & CO INC**...*BUILDINGS-PRE-CUT PREFAB & MODLR-MFRS*
6030 **NICK FERRARO HOMES**...*OTHER BUILDING MATERIAL DEALERS*
6030 **RESIDENT RELOCATION SVC INC**...*RELOCATION SERVICE*
6030 **RESIDENT RELOCATION SVC INC**...*REAL ESTATE MGMT*
6030 **RESIDENT RELOCATION SVC INC**...*OTHER ACTIVITIES RELATED TO REAL ESTATE*
6056 **JEFFREY KNIGHT**...*RESIDENTIAL*
6056 **KNIGHT ENTERPRISES**...*WATER/SEWER/UTILITY CONSTRUCTION ELECTRICAL CONTRA*
6056 **KNIGHT ENTERPRISES**...*ALL OTHER TELECOMMUNICATIONS*
6056 **KNIGHT ENTERPRISES**...*COMMUNICATIONS SVS*
6056 **KNIGHT ENTERPRISES INC**...*COMMUNICATIONS*
6060 **SPA MANUFACTURERS INC**...*HOT TUBS & SPAS-MANUFACTURERS*
6060 **SPA MANUFACTURERS INC**...*PLASTICS PLUMBING FIXTURE MFG*
6060 **SPA MANUFACTURING INC**...*WHOL SPORTING GOODS/SUPP RET MISC MERCHANDISE MFG*

2008 138TH CT N

SOURCE: DIGITAL BUSINESS DIRECTORY

5913 **SANDRA BEEBEE**...*RESIDENTIAL*
5954 **P KREMPECKI**...*RESIDENTIAL*
5975 **QUALITY CHECK INSPECTIONS INC**...*REAL ESTATE INSPECTION*
5975 **QUALITY CHECK INSPECTIONS INC**...*REAL ESTATE AGT,MGR*
5999 **L PULFER**...*RESIDENTIAL*

139 total records. Part 1 of 3

0 **O M ICE**...RESIDENTIAL
12753 **ALBRIGHT ROOFING INC**...ROOFING CONTRACTORS
12753 **ALBRIGHT ROOFING INC**...ROOFG, SHEET MET WK
12755 **ALBRIGHT ROOFING INC**...ROOFING CONTRACTORS
12755 **ROGERS & ROGERS CABINETS INC**...CABNT/FINISH CARPNTRY
12757 **CUSTOM SIGN & AWNING**...SIGNS & ADVG SPC
12812 **CHECKERS DRIVE-IN RESTAURANTS**...EATING PLACE
12812 **ROBOTIC PARKING**...AUTOMOBILE PARKING
12812 **ROBOTIC PARKING**...PARKING STATIONS & GARAGES
12812 **ROBOTIC PARKING INC**...CONSTRUCTS AUTOMATED PARKING STRUCTURES
12875 **CLEAR WATER TRANSFER**...MET SCRAP,WAST MATS
12875 **CLEARWATER MATERIAL TRANSFER**...REFUSE SYSTEM
12875 **SOLID WASTE VENTURES**...WASTE RDCTN DSPSL/RECYCLE SVC-IND (WHOL)
13003 **ROAD TIRE SVC INC**...TIRE-DEALERS-RETAIL
13088 **ARTWORKS GRAPHICS AND DESIGN**...WHOLESALE ELECTRIC SIGNS AND AWNINGS
13088 **AUTO MASTERS FLEET SVC**...TRUCK SERV/REPAIR
13089 **ACTRON ENGINEERING INC**...MFG SHEET METALWORK SPECIALIZING IN METAL HOUSINGS ENCL
13089 **ACTRON ENGINEERING INC**...SHEET METAL WORK
13110 **TAMPA BAY LASER CTR**...NCLASSIFIABLE ESTAB
13112 **MOORE ASSOCIATES**...NCLASSIFIABLE ESTAB
13173 **PATRIOT POWER & TELECOM SYST**...WTR,SEWER,UTIL LINE
13199 **M & K SOLAR SVC**...SOLAR ENERGY EQUIP & SYSTEMS-SVC & RPR
13199 **M & K SOLAR SVC**...REPAIR SERVICES NEC
13224 **CASUAL PATIO DESIGN CENTER**...RET PATIO FURNITURE
13224 **PAVIMENTO INC**...BRICK,STONE,REL MTL
13256 **G T S GROUP INC**...WHOL CHEMICALS/PRODUCTS
13256 **GTS GROUP INC**...COATINGS-PROTECTIVE-MANUFACTURERS
13256 **NAVCOR INC**...MANUFACTURE INPORT OF SPECIALITY POLYMERS
13256 **NAVCOR INC**...MET COATING, REL SV
13256 **UNIBAR USA**...WHL FARM SUPPLIES
13256 **UNIVAR USA INC**...WHOL CHEMICALS
13256 **VAN WATER & ROGERS**...PEST CONTROL SUPPLIES & EQUIPMENT (WHOL)
13311 **CUSTOM CLIMATE CONTROL**...AIR CONDITIONING CONTRACTORS & SYSTEMS
13311 **CUSTOM CLIMATE CONTROL**...HEATING,AIR COND CONT
13311 **R E MICHAEL CO**...WARM AIR HTG, AC
13311 **R E MICHEL CO**...AIR CONDITIONING SUPPLIES & PARTS (WHOL)
13400 **ROBERT DYER**...RESIDENTIAL
13443 **MARY A WILLIAMS**...RESIDENTIAL
13497 **ROBERT COMSTOCK**...RESIDENTIAL
13541 **CECIL ROGERS**...RESIDENTIAL
13573 **CANNINE COMMUNICATIONS**...ANIMAL SPC SERVICES
13573 **K9 COMMUNICATION**...ANIMAL SPC SERVICES
13595 **GREG BARG**...RESIDENTIAL
13623 **SCREENS UNLIMITED**...ALUMINUM (WHOLESALE)
13645 **DANIEL E HOCH**...RESIDENTIAL
13667 **ADRIENNE C TUMARA**...RESIDENTIAL
13667 **B J CULLUM**...RESIDENTIAL
13689 **C TOWNSEND**...RESIDENTIAL
13705 **JONAN MILLER**...RESIDENTIAL
13737 **CYNTHIA MARSHALL**...RESIDENTIAL
13771 **CHARLOTTE L HEALD**...RESIDENTIAL
13827 **F HARDERS**...RESIDENTIAL
13828 **CLAUDE & CARMEN LOWE**...RESIDENTIAL
13832 **RAY J BARRICK**...RESIDENTIAL
13856 **S A KELSESKY**...RESIDENTIAL
13859 **BENNETT JR GIBSON**...RESIDENTIAL
13890 **WILLIAM R MOOS**...RESIDENTIAL
14200 **SUNSTATE MUSTANG SUPPLY**...AUTOMOBILE PARTS & SUPPLIES-RETAIL-NEW
14200 **SUNSTATE MUSTANG SUPPLY**...MOTOR VH USED PARTS
14202 **UNIVERSAL DYNAMICS INC**...NCLASSIFIABLE ESTAB
14206 **SUPER PRETZEL CENTRAL FLORIDA**...WHOL PACKAGED FROZEN FOODS
14206 **SUPERPRETZEL OF CENTRAL FLA**...PRETZELS (WHOLESALE)
14211 **I P L MACHINING INC**...METAL WORKING MACHINING
14211 **IPL MACHINING INC**...INDUSTRIAL MCHY NEC
14211 **IPL MACHINING INC**...MACHINE SHOPS

2008 60TH ST N
SOURCE: DIGITAL BUSINESS DIRECTORY

Part 2 of 3

14213 **ALTRA TECH INTERNATIONAL**...BUSINESS SERVICES
14213 **EVERYTHING IN WOOD INC**...CABNT/FINISH CARPNTRY
14213 **WHITNEY & ASSOC**...STORE FIXTURES-MANUFACTURERS
14225 **DAVID R DIROMA GEN CONSTRACTOR**...NONRESIDENTIAL CONSTRUCTION
14225 **MOLD BUSTERS USA INC**...COML LAUNDRY EQP
14240 **A BEE C SERVICE TECH**...PLUMBING/HEATING/AIR COND CONTRACTOR BUILDING MAINTENAN
14240 **BOUTWELL MOTOR SPORTS INC**...AUTOMOBILE DEALERS-USED CARS
14240 **MAVEN MEDICAL MFG INC**...HEALTH/ALLIED SERVICES
14240 **SERVICE-TECH CORP**...RESTAURANT FLUE CLEANING
14240 **SERVICE-TECH CORP**...AIR CONDITIONING REP
14241 **EAGLE GARAGE DOOR SVC**...DOOR,WINDOW PRODUCTS
14241 **PRECISION GARAGE DOOR SVC**...DOOR,WINDOW PRODUCTS
14241 **PRECISION OVERHEAD DOOR SVC**...DOOR,WINDOW PRODUCTS
14271 **B & G RIGGING & TRANSPORT**...BLD EQP INSTALLN
14271 **MUROC TOOL INC**...MACHINE SHOP
14271 **MUROC TOOL INC**...INDUSTRIAL MCHY NEC
14300 **PENNINGTON AND ASSOCIATES INC**...MFG REP OF INDUSTRIAL EQUIPMENT
14300 **PENNINGTON ASSOCIATES**...MANUFACTURERS-AGENTS & REPRESENTATIVES
14300 **PENNINGTON ASSOCIATES**...INDUS MCHY & EQP
14301 **AIR ONE OF PINELLAS INC**...AIR CONDITIONING & HEATING CONTRACTORS
14301 **AIR-ONE OF PINELLAS INC**...AIR CONDITIONING CONTRACTORS & SYSTEMS
14301 **AIR-ONE OF PINELLAS INC**...HEATING,AIR COND CONT
14325 **EXAXOL CHEMICAL CORP**...CHEMICALS-MANUFACTURERS
14325 **EXAXOL CHEMICAL CORP**...CHEMICAL PREPS NEC
14350 **INTERNATIONAL PARCEL SVC**...COURIER SVS EX AIR
14350 **WORLD CLASS LIGHTING**...LIGHTING FIXTURES
14350 **WORLD CLASS LIGHTING INC**...LIGHTING FIXTURES DISTRIBUTOR
14409 **R & J MFG**...MACHINE SHOPS
14409 **R & J MFG OF PINELLAS**...MFG INDUSTRIAL MACHINERY
14411 **GRAFIX**...MET COATING, REL SV
14411 **GRAFIX**...COATING/ENGRAVING SVCS MFG SIGNS/AD SPECIALTIES LITHOGR
14420 **LAWTON BROTHERS INC**...SERVICE INDUS MCHY
14420 **LAWTON BROTHERS INC**...WHOL SERVICE ESTABLISHMENT EQUIPMENT
14421 **ZEIGLER RACING ENGINES INC**...INDUSTRIAL MCHY NEC
14431 **EAGLES NEST RACING**...USED CAR DEALERS
14431 **EAGLES NEST RACING**...AUTOMOBILE DEALERS PERFORMANCE & RACE
14450 **ABLE TAPE & PACKAGING**...PACKAGING SYS
14451 **WILSON PRINTERS**...LITHO,COML PRINTING
14451 **WILSON PRINTING**...COMMERCIAL OFFSET PRINTING SHOP
14470 **B & G RIGGING & TRANSPORT**...TRADE CONTRACTOR
14471 **KENS GRAPHIC EMPORIUM INC**...LITHOGRAPHIC COMMERCIAL PRINTING SECRETARIAL/COURT REPO
14471 **KENS GRAPHICS**...BUSINESS SVS NEC
14471 **KENS GRAPHICS**...BUSINESS SERVICES NEC
14500 **ENTERPRISE AUTO PAINTING**...AUTO BODY REPAIR
14501 **BLUE WAVE SIGNS & AWNINGS**...MISC RETAIL STORES
14501 **BLUE WAVE SIGNS & AWNINGS**...AWNINGS & CANOPIES
14504 **FLEXIBLE PRODUCTS CORPORATION**...MFG CAMERA EQUIPMENT SPECIALIZING IN CAMERA BELLOWS
14505 **AMERICAN DESIGN AIR INC**...HEATING,AIR COND CONT
14505 **RELL ENTERPRISES**...FOUNDRY EQUIPMENT & SUPPLIES (WHOLESALE)
14509 **LOUDERMILK RICHARD**...MFG FURNITURE/FIXTURES
14509 **NICKOLAS MANUFACTURING**...METAL STAMPINGS NEC
14519 **WCC**...CABINET MAKERS EQUIPMENT & SUPPLIES-MFRS
14520 **IDEAL ATM**...NATIONAL COML BANKS
14521 **NATIONAL TRAFFIC SIGNS INC**...MFG SIGNS/AD SPECIALTIES LITHOGRAPHIC COML PRINT WHOL I
14521 **NATIONAL TRAFFIC SIGNS INC**...TEXTILE MACHINERY
14551 **HAROLD CRATON**...RESIDENTIAL
14551 **PRO JS AUTO DETAILING**...AUTOMOBILE DETAIL & CLEAN-UP SERVICE
14560 **BURGLAR B ECONOMY**...RESIDENTIAL
14560 **CUSTOM ORNAMENTAL IRON**...FABRICATES ORNAMENTAL IRON RAILINGS
14560 **E B B SLEEP SECURE**...ELECTRICAL CONTRACTOR
14560 **SLEEP SECURE INC**...ORNAMENTAL METAL WORK
14560 **SLEEP SECURE INC**...ORNAMENTAL METAL WORK (MANUFACTURERS)

Part 3 of 3

15456 **CHARLENE POWELL**...*RESIDENTIAL*
15456 **TI' EISHA MCCLUSTER**...*RESIDENTIAL*
15504 **ANTHONY BOYD**...*RESIDENTIAL*
15504 **JUAN A CERVANTES**...*RESIDENTIAL*
15504 **STEPHANIE ROUMELIOTIS**...*RESIDENTIAL*
15516 **RYAN SIRMONS**...*RESIDENTIAL*
15555 **CAMERINO HERNANDEZ**...*RESIDENTIAL*
15560 **MASI TOAFILI**...*RESIDENTIAL*
15577 **JOSEPH BUDA**...*RESIDENTIAL*
15595 **DENISE LAFORGE**...*RESIDENTIAL*
15595 **RANDY JOHNSON**...*RESIDENTIAL*
15601 **NHIA L XIONG**...*RESIDENTIAL*

77 total records. Part 1 of 2

13501 **ANEW YOU SALON & DAY SPA**...*HAIRDRESSERS*
13501 **ANEW YOU SALON & DAY SPA**...*BEAUTY SHOP*
13501 **ARCADE SHOPS**...*HOME HEALTH CARE SV*
13501 **ARCADE SHOPS**...*HUM RES CONSULT SVCS*
13501 **ARCADE SHOPS**...*QUICK SERV SANDWICH/DELI*
13501 **COMFORTABLE CARE DENTAL**...*DENTISTS OFF,CLINIC*
13501 **ENRIAL L DDS ENRIQUEZ**...*RESIDENTIAL*
13501 **ENRIAL L ENRIQUEZ DDS**...*DENTISTS*
13501 **GEL NAILS**...*BEAUTY SHOP*
13501 **GWINS TRAVEL PLANNERS**...*TRAVEL AGENCIES*
13501 **GWINS TRAVEL PLANNERS**...*TRAVEL AGENCIES & BUREAUS*
13501 **LARRY D DO CANTON**...*RESIDENTIAL*
13501 **LARRY LESTER**...*RESIDENTIAL*
13501 **LARRY LESTER PT**...*HEALTH PRACTITIONER'S OFFICE*
13501 **OPTICAL EYESAVER**...*OPTICAL GOODS-RETAIL*
13501 **REGIONS BANK**...*NATIONAL COML BANKS*
13505 **ARCADE SHOPS**...*CAFE/DINER/FAMILY REST*
13505 **ARCADE SHOPS**...*MISC GEN MDSE STRS*
13505 **ARCADE SHOPS**...*TANNING SALONS*
13505 **ARCADE SHOPS**...*JEWEL,PREC STNES/MTLS*
13505 **ARCADE SHOPS**...*MISC PERSONAL SVS*
13505 **ARCADE SHOPS**...*BUSINESS SVS NEC*
13505 **CAFE PONTE**...*RESTAURANTS*
13505 **GET COOKIN NOW**...*RESTAURANTS*
13505 **INFLUENTIAL CONTACTS**...*RESIDENTIAL*
13505 **INFO USA METRO SALES**...*MAILING LISTS*
13505 **INFO USA STORE**...*BUSINESS SVS NEC*
13505 **INFO USA-SALESGENIE**...*DIRECT MAIL ADVG SV*
13505 **LIST**...*RESIDENTIAL*
13505 **METRO IMAGE DAY SPA**...*HAIRDRESSERS*
13505 **PONTE RESTAURANT ASSOC INC**...*EATING PLACE*
13505 **WORLDTAN & SMOOTHERY**...*TANNING SALONS*
13505 **YUKI JAPANESE STEAKHOUSE**...*RESTAURANTS*
13505 **YUKI JAPANESE STEAKHOUSE**...*EATING PLACES*
13563 **TUCSONS**...*RESTAURANT & BAR*
13563 **TUCSONS**...*EATING PLACES*
13563 **TUCSONS**...*BANQUET ROOMS*
13600 **AUTO WAY NISSAN**...*NEW & USED CAR DLRS*
13600 **AUTO WAY NISSAN**...*AUTOMOBILE DEALERS-NEW CARS*
13600 **AUTOWAY NISSAN CORP**...*NEW & USED CAR DLRS*
13600 **REPUBLIC INDUSTRIES**...*AUTOMOBILE DEALERS-NEW CARS*
13625 **E Z RENT A CAR**...*AUTOMOBILE RENTING*
13625 **HOLIDAY INN**...*HOTELS & MOTELS*
13625 **HOLIDAY INN**...*HOTEL SERVICES*
13625 **HOLIDAY INN EXPRESS CLEARWATER**...*HOTELS & MOTELS*
13773 **AHF POSITIVE HEALTH CARE**...*SKILLED NURSING*
13773 **AIDS HEALTHCARE**...*HEALTH SERVICES*
13773 **CARE ONE NURSING**...*MEDICAL GRPS &CLNCS*
13773 **CARE ONE NURSING**...*NURSES & NURSES' REGISTRIES*
13773 **IRWIN MORTGAGE**...*REAL ESTATE LOANS*
13773 **RADS MOBILE X-RAY**...*MEDICAL LABORATORY*
13825 **BNT**...*CUSTOM SOFTWARE DEVELOPMENT AND NETWORK SECURITY DESIGN*
13825 **DRIVER LICENSE OFFICE**...*ADMIN OF ECON PROG*
13825 **GMAC**...*INSURANCE AGENT/BROKER*
13825 **GMAC INSURANCE CLAIMS**...*INSURANCE AGENT/BROKER*
13825 **GULF COAST CONSULTING**...*ENGINEERS-CIVIL*
13825 **GULF COAST CONSULTING INC**...*CONST,CIVIL ENGINEERS*
13825 **NEXTIRA SOLUTIONS**...*COMPUTER PERIPHERALS (MANUFACTURERS)*
13825 **NEXTIRA SOLUTIONS LLC**...*WHOL COMPUTERS/PERIPHERALS*
13825 **STATE FARM INSURANCE**...*INSURANCE AGENT/BROKER*
13825 **V C B I**...*SOFTWARE DEVELOPMENT*
13921 **CASH MANAGEMENT SOLUTIONS**...*COMPUTER SOFTWARE*
13921 **CASH MANAGEMENT SOLUTIONS**...*CMP PROGRAMMING SVS*
13921 **IMAGE- REMIT NEW JERSEY**...*REMITTANCE PROCESSING IMAGING AND WEB DELIVERY SOFTWARE*
13921 **MORTGAGE WAREHOUSE THE**...*MORTGAGE BANKER/CORRESPONDENT*
13923 **ANTHONY J GONZALEZ**...*RESIDENTIAL*
13923 **FAST PC HELP INC**...*COMPUTER SERVICES*
13923 **JACK F ATTY RYAN**...*RESIDENTIAL*

2008 ICOT BLVD

SOURCE: DIGITAL BUSINESS DIRECTORY

Part 2 of 2

13923 **JAN A ATTY PRESS**...*RESIDENTIAL*
13923 **LUIS G FIGUEROA LAW OFFICE**...*ATTORNEYS*
13923 **MEDIA EDGE**...*ADVERTISING AGENCY*
13923 **MEDIA EDGE**...*ADVERTISING-AGENCIES & COUNSELORS*
13923 **NATIONWIDE**...*LIFE INSURANCE CARRIER*
13923 **YELLOW BOOK USA**...*ADVERTISING-DIRECTORY & GUIDE*
13940 **BLADES I SUN**...*RESIDENTIAL*
13940 **SUN BLADES ICE SKATING CTR**...*SKATING RINKS*
13940 **SUN BLADES ICE SKATING CTR**...*AMUS, RECREATION SV*

2008 ULMERTON RD

SOURCE: DIGITAL BUSINESS DIRECTORY

5830 **A-AAA KEY MINI STORAGE**...*STORAGE-HOUSEHOLD & COMMERCIAL*
5830 **A-AAA KEY MINI STORAGE**...*WAREHOUSING SELF STOR*
5830 **AAA KEY MINI STORAGE 23**...*INDUSTRIAL BUILDING CONSTRUCTION*
5840 **PHAT CAT CARTS**...*GOLF CARS & CARTS*
5840 **PHAT CAT CARTS**...*AUTO DEALERS NEC*
5840 **PHAT CAT CARTS INC**...*MFG FIBERGLASS*
5840 **TROIKA CORP**...*TELEPHONE-INSTALLATIONS*
5840 **TROIKA CORP**...*ELECTRICAL WORK*
5850 **DYCO CHEMICALS & COATINGS**...*CHEMICALS-RETAIL*
5850 **DYCO CHEMICALS & COATINGS INC**...*MET COATING, REL SV*
5850 **DYCO PAINTS INC**...*MFG PAINTS & LACQUERS*
5850 **DYCO PAINTS INC**...*PAINTS & REL PDTS*
5850 **SUN COAST PAINT & WALL PAPER**...*WHOLESALES AND RETAILS PAINT*
5862 **BAY AREA CREMATORY**...*CREMATORY*
5990 **MUSIC GALLERY**...*PIANOS*
5990 **MUSIC GALLERY**...*KEYBOARD INSTRUMENTS*
5990 **MUSIC GALLERY INC**...*RET PIANOS*
6000 **BOX SHOP**...*INDUS, PER SV PAPER*
6000 **PORTABLE STORAGE UNITS INC**...*GENERAL WAREHOUSE/STORAGE SPECIAL WAREHOUSE/STORAGE*
6000 **PSU**...*FURN MOVE,STORAGE LOC*
6000 **ROCKS MOVING CO**...*MOVERS*
6000 **ROCKS MOVING CO**...*FURN MOVE,STORAGE LOC*
6000 **ROCKS MOVING CO**...*LOCAL TRUCKING OPERATOR*
6000 **T-BOX MOBILE STORAGE INC**...*WAREHOUSING SELF STOR*
6030 **AMAZING TENNESSEE PROPERTIES**...*REAL ESTATE AGT,MGR*
6030 **NICK FERRARO & CO**...*REAL ESTATE MGMT*
6030 **NICK FERRARO & CO**...*PREFAB WOOD BLDS*
6030 **NICK FERRARO & CO INC**...*BUILDINGS-PRE-CUT PREFAB & MODLR-MFRS*
6030 **RESIDENT RELOCATION SVC INC**...*REAL ESTATE MGMT*
6030 **RESIDENT RELOCATION SVC INC**...*RELOCATION SERVICE*
6056 **KNIGHT ENTERPRISES**...*COMMUNICATIONS SVS*
6056 **KNIGHT ENTERPRISES**...*WATER/SEWER/UTILITY CONSTRUCTION ELECTRICAL CONTRACTOR*
6060 **MANUFACTURERS SPA**...*RESIDENTIAL*
6060 **SPA MANUFACTURERS**...*HOT TUBS & SPAS*
6060 **SPA MANUFACTURERS INC**...*PLAS PLUMBING FIX*
6060 **SPA MANUFACTURING INC**...*WHOL SPORTING GOODS/SUPP RET MISC MERCHANDISE MFG SPORT*

5920 **JOHN H ZELLER**...*RESIDENTIAL*
5931 **RALPH KEMMERER**...*RESIDENTIAL*
5932 **MARGARET RUOFF**...*RESIDENTIAL*
5953 **VINCENT HAWKES**...*RESIDENTIAL*
5976 **SCOTT KEMMERER**...*RESIDENTIAL*
5998 **GEORGE CROOKSHANK**...*RESIDENTIAL*
5999 **L PULFER**...*RESIDENTIAL*

76 total records. Part 1 of 2

12600 **QUALITY RESINS & CHEMICALS**
12601 **LAKEHILL DRYWALL SUPPLY**
12812 **ROBOTIC PARKING**...*INDOOR PARKING SERVICES*
13089 **ACTRON ENGINEERING INC**...*METAL ROOFING AND ROOF DRAINAGE EQUIPMENT*
13199 **M & K SOLAR SVC**
13224 **CASUAL PATIO INC**...*FURNITURE REPAIR AND MAINTENANCE*
13256 **GTS GROUP INC**
13256 **VOPAK USA**...*FERTILIZERS AND AGRICULTURAL CHEMICALS*
13257 **FLORIDA SPA COVERS & VINYL**...*ART, PICTURE FRAMES, AND DECORATIONS*
13311 **CUSTOM CLIMATE CONTROL INC**
13311 **HOSIER REFRIGERATION & IND**
13400 **ROBT DYER**...*RESIDENTIAL*
13443 **CAROL J SHAFFER**...*RESIDENTIAL*
13455 **FRED SHOW**...*RESIDENTIAL*
13459 **GREG BARG**...*RESIDENTIAL*
13497 **ROBT COMSTOCK**...*RESIDENTIAL*
13541 **CECIL ROGERS**...*RESIDENTIAL*
13623 **SCREENS UNLIMITED**
13645 **DANL E HOCH**...*RESIDENTIAL*
13667 **B J CULLUM**...*RESIDENTIAL*
13689 **C TOWNSEND**...*RESIDENTIAL*
13705 **JONAN MILLER**...*RESIDENTIAL*
13737 **GORDON E BECKER**...*RESIDENTIAL*
13771 **SARAH TROVATO**...*RESIDENTIAL*
13806 **MICHAEL & DOROTHY POCALYKO**...*RESIDENTIAL*
13827 **DEAN V OLSON**...*RESIDENTIAL*
13832 **J D KURTZ**...*RESIDENTIAL*
13856 **S A KELSESKY**...*RESIDENTIAL*
13859 **HUGO & EMMA HINTZ**...*RESIDENTIAL*
13890 **WM R MOOS**...*RESIDENTIAL*
13891 **S J MCDOWELL**...*RESIDENTIAL*
14200 **SUNSTATE MUSTANG SUPPLY**
14202 **A BETTER SPA COVER**
14206 **SUPERPRETZEL OF CENTRAL FLA**
14211 **IPL MACHINING INC**...*MACHINE AND OTHER JOB SHOP WORK*
14213 **FORMICA DESIGN**
14225 **COMMERCIAL CONSTRUCTION USA**
14231 **WHITNEY & ASSOC**
14240 **HEATING & COOLING TECH INC**
14241 **CON-TEL CORP**...*BOXES, STAMPED METAL*
14241 **REAL SPEED PARTS**
14260 **MR D'S CATERING SVC**...*FOOD VENDING MACHINES*
14261 **INTEGRITY PRINTING & BUSINESS**
14271 **CUSTOM PLASTIC FABRICATORS**...*PLASTICS PROCESSING*
14271 **MUROC TOOL INC**...*MACHINE AND OTHER JOB SHOP WORK*
14300 **ANDERSEN PENNINGTON ASSOC**...*COIN-OPERATED MACHINES AND MECHANISMS*
14301 **AIR-ONE OF PINELLAS INC**
14325 **EXAXOL CHEMICAL CORP**...*SIZES*
14401 **CUSTOM PLASTIC FABRICATORS**...*PLASTICS PROCESSING*
14405 **R & J MFG**...*MACHINE AND OTHER JOB SHOP WORK*
14409 **CNR MACHINING INC**...*MACHINE AND OTHER JOB SHOP WORK*
14411 **GRAFIX**...*METAL LADDERS*
14420 **LAWTON BROTHERS INC**
14431 **EAGLES NEST RACING**
14451 **WILSON PRINTERS**...*PROMOTIONAL PRINTING, LITHOGRAPHIC*
14470 **B & G RIGGING & TRANSPORT**
14471 **KEN'S GRAPHICS**...*BUSINESS SERVICES, NEC, NEC*
14501 **BLUE WAVE SIGNS & AWNINGS**
14504 **EXCLUSIVE TITILE SVC INC**
14504 **FLEXIBLE PRODUCTS CORP**...*FURNITURE, BUILDERS' AND OTHER HOUSEHOLD HARDWARE*
14505 **RELL ENTERPRISES**
14519 **WEST COAST CABINET DOOR SUPPLY**...*MOTOR VEHICLE HARDWARE*
14530 **PACE TECH INC**...*MACHINE AND OTHER JOB SHOP WORK*
14551 **ARMS & GUNS DISTRIBUTORS**
14560 **SLEEP SECURE INC**...*PARTITIONS AND SUPPORTS/STUDS, INCLUDING ACCOUSTICAL SYSTEMS*
14581 **CHEM-CLEAN FURNITURE RSTRTN**

2003 60TH ST N

SOURCE: DIGITAL BUSINESS DIRECTORY

Part 2 of 2

15504 **TED J HOFFMAN**...*RESIDENTIAL*
15516 **LAWRENCE FUSCO**...*RESIDENTIAL*
15516 **ROSA M GERHARD**...*RESIDENTIAL*
15519 **D ETLINGER**...*RESIDENTIAL*
15521 **WM C HINES**...*RESIDENTIAL*
15577 **JOSEPH BUDA**...*RESIDENTIAL*
15595 **ROBERT LORENZEN**...*RESIDENTIAL*
15595 **STEVE WOLF**...*RESIDENTIAL*
15601 **JAS H SWASEY**...*RESIDENTIAL*
15755 **E HASENBUSCH**...*RESIDENTIAL*

2003 ICOT BLVD

SOURCE: DIGITAL BUSINESS DIRECTORY

13501 **AM SOUTH BANK**
13501 **CANTON LARRY D DO**...*INTERNAL MEDICINE PRACTITIONERS*
13501 **CELEBRITY DELI & CAFE**...*STEAK AND BARBECUE RESTAURANTS*
13501 **ENRIQUEZ ENRIAL L DDS**...*SPECIALIZED DENTAL PRACTITIONERS*
13501 **GEL NAILS**...*BEAUTY SCHOOLS*
13501 **INTERNATIONAL HEALTH CLINIC**
13501 **LESTER LARRY**
13501 **WILD ORCHID FLORIST**
13505 **INFO USA**
13505 **KIKU JAPANESE RESTAURANT**...*STEAK AND BARBECUE RESTAURANTS*
13505 **PROFESSIONAL CENTER**...*INTERNAL MEDICINE PRACTITIONERS*
13505 **SAFARI'S SALON & GALLERY**
13505 **WORLDTAN & SMOOTHERY**
13563 **TUCSON'S**...*STEAK AND BARBECUE RESTAURANTS*
13600 **AUTOWAY NISSAN**...*ENGINE REPAIR*
13600 **REPUBLIC INDUSTRIES**
13625 **HOLIDAY INN EXPRESS**...*MOTELS*
13773 **IRWIN MORTGAGE CORP**
13825 **ANAGO OF TAMPA**...*BUILDING COMPONENT CLEANING SERVICE*
13825 **BAKER NETWORK TECHNOLOGY**...*COMPUTER SOFTWARE DEVELOPMENT AND APPLICATIONS*
13825 **FIRST FINANCIAL MORTGAGE SVC**
13825 **MAINSTREAM NETWORKS INC**
13825 **MEDIA IMPACT ADVERTISING**
13825 **MILGO SOLUTIONS**...*KEY-TAPE EQUIPMENT, EXCEPT DRIVES*
13921 **MORTGAGE WAREHOUSE**
13921 **RIGAKOS SOFTWARE INC**...*COMPUTER PERIPHERAL EQUIPMENT*
13923 **ANTHONY J GONZALEZ**...*RESIDENTIAL*
13923 **LUIS G FIGUEROA LAW OFFICE**
13923 **MC CLOUD USA YELLOW BOOK**
13923 **MEDIA EDGE**
13923 **PRESS JAN ANDREW ATTY**
13923 **RIGGS PAUL DO**...*INTERNAL MEDICINE PRACTITIONERS*
13923 **TIBURON INC**...*COMPUTER PERIPHERAL EQUIPMENT*
13923 **YELLOW BOOK USA**
13940 **SUN BLADES ICE SKATING CTR**...*TENNIS SERVICES AND PROFESSIONALS*

2003 ULMERTON RD

SOURCE: DIGITAL BUSINESS DIRECTORY

5830 **A-AAA KEY MINI STORAGE**
5840 **RECON CENTER**
5840 **TROIKA CORP**
5850 **DYCO PAINTS INC**...*PUTTY, WOOD FILLERS AND SEALERS*
5896 **TRACY ROGERS**...*RESIDENTIAL*
5990 **MUSIC GALLERY**
6000 **A'S STARTERS & ALTERNATORS INC**
6060 **SPA MANUFACTURERS**...*EDUCATIONAL AIDS AND ELECTRONIC TRAINING MATERIALS*

2000 138TH CT N

SOURCE: DIGITAL BUSINESS DIRECTORY

5920 **JOHN H ZELLER**...*RESIDENTIAL*
5931 **RALPH KEMMERER**...*RESIDENTIAL*
5932 **M E GARTLAND**...*RESIDENTIAL*
5953 **VINCENT H JR HAWKES**...*RESIDENTIAL*
5998 **GEORGE CROOKSHANK**...*RESIDENTIAL*
5999 **L PULFER**...*RESIDENTIAL*

85 total records. Part 1 of 2

12601 **LAKEHILL DRYWALL SUPPLY**
12812 **CHAMPION MODULAR RESTAURANT CO**...*STEAK AND BARBECUE RESTAURANTS*
12812 **STACEY'S BUFFET INC**...*STEAK AND BARBECUE RESTAURANTS*
12812 **STOSH CONSTRUCTION SVC**
12875 **LIBERTY WASTE**...*HAZARDOUS WASTE COLLECTION AND DISPOSAL*
13003 **HEABERLIN BUILDERS**
13003 **TEANO ELECTRIC**...*ELECTRIC POWER SYSTEMS CONTRACTORS*
13089 **ACTRON ENGINEERING INC**...*METAL ROOFING AND ROOF DRAINAGE EQUIPMENT*
13110 **ROYAL ALUMINUM**...*UTENSILS, CAST ALUMINUM*
13112 **MOORE ASSOCIATES**...*MACHINE AND OTHER JOB SHOP WORK*
13199 **M & K SOLAR SVC**
13224 **CASUAL PATIO INC**...*BEDS AND ACCESSORIES*
13256 **PINELLAS RESTAURANT SVC**
13256 **VAN WATER & ROGERS**...*FERTILIZERS AND AGRICULTURAL CHEMICALS*
13257 **FLORIDA SPA COVERS & VINYL**...*ART, PICTURE FRAMES, AND DECORATIONS*
13311 **CUSTOM CLIMATE CONTROL**
13311 **HOSIER REFRIGERATION & IND**
13400 **ROBT DYER**...*RESIDENTIAL*
13443 **CAROL J SHAFFER**...*RESIDENTIAL*
13459 **GREG BARG**...*RESIDENTIAL*
13497 **ROBT COMSTOCK**...*RESIDENTIAL*
13541 **CECIL ROGERS**...*RESIDENTIAL*
13645 **DANL E HOCH**...*RESIDENTIAL*
13667 **B J CULLUM**...*RESIDENTIAL*
13689 **C DYER**...*RESIDENTIAL*
13691 **JOSEPH L LACKI**...*RESIDENTIAL*
13705 **JONAN MILLER**...*RESIDENTIAL*
13737 **GORDON E BECKER**...*RESIDENTIAL*
13771 **SARAH TROVATO**...*RESIDENTIAL*
13793 **ROBT J NEAL**...*RESIDENTIAL*
13806 **MICHAEL & DOR POCALYKO**...*RESIDENTIAL*
13827 **DEAN V OLSON**...*RESIDENTIAL*
13832 **J D KURTZ**...*RESIDENTIAL*
13856 **S A KELSESKY**...*RESIDENTIAL*
13859 **HUGO & EMMA HINTZ**...*RESIDENTIAL*
13890 **WM R MOOS**...*RESIDENTIAL*
13891 **S J MCDOWELL**...*RESIDENTIAL*
14200 **SUNSTATE MUSTANG SUPPLY**...*AUTOMOTIVE PARTS AND SUPPLIES, USED*
14202 **SYNERGY SPECIALTY PRODUCTS**...*RAILROAD AND SUBWAY CONSTRUCTION*
14206 **SUPERPRETZEL OF CENTRAL FLA**
14215 **PAUL PRYOR TRAVEL BAGS**
14231 **WHITNEY & ASSOC**
14240 **HEATING & COOLING TECH INC**
14241 **CON-TEL CORP**...*BOXES, STAMPED METAL*
14260 **MR D'S CATERING SVC**...*FOOD VENDING MACHINES*
14261 **INTEGRITY PRINTING & BUSINESS**
14271 **CUSTOM PLASTIC FABRICATORS**...*PLASTICS PROCESSING*
14271 **MUROC TOOL INC**...*MACHINE AND OTHER JOB SHOP WORK*
14300 **ANDERSEN-PENNINGTON ASSN**...*COIN-OPERATED MACHINES AND MECHANISMS*
14301 **AIR-ONE OF PINELLAS INC**
14325 **EXAXOL CHEMICAL CORP**...*SIZES*
14331 **ASSISTED LIVING NETWORK**
14331 **MARKETING CONCEPTS OF TAMPA**
14331 **PARTNERS IN PURCHASING**
14350 **ACCON INC**...*BOXES, STAMPED METAL*
14405 **HI-TECH WELDING FABRICATION**
14409 **CNR MACHINING INC**...*MACHINE AND OTHER JOB SHOP WORK*
14409 **R & J MFG**...*MACHINE AND OTHER JOB SHOP WORK*
14411 **GRAFIX**...*METAL LADDERS*
14411 **LARGO SILKSCREEN EXPRESS INC**...*CARD PRINTING AND ENGRAVING, EXCEPT GREETING*
14420 **LAWTON BROTHERS INC**
14431 **EAGLES NEST RACING**
14450 **WATER MARK VIDEO SVC**
14451 **WILSON PRINTERS**...*PROMOTIONAL PRINTING, LITHOGRAPHIC*
14470 **SPACE MANUFACTURING**...*MACHINE AND OTHER JOB SHOP WORK*

2000 60TH ST N
SOURCE: DIGITAL BUSINESS DIRECTORY

Part 2 of 2

14471 **KEN'S GRAPHIC EMPORIUM**...*BUSINESS SERVICES, NEC, NEC*
14504 **FLEXIBLE PRODUCTS CORP**...*FURNITURE, BUILDERS' AND OTHER HOUSEHOLD HARDWARE*
14505 **BOB'S MOVING & STORAGE**
14505 **RELL ENTERPRISES**...*FEATHERS AND FEATHER PRODUCTS*
14506 **WEST COAST CABINET DOOR SUPPLY**
14530 **PACE TECH INC**...*MACHINE AND OTHER JOB SHOP WORK*
14551 **ARMS & GUNS DISTRIBUTORS**
14560 **ECONOMY BURGLAR BARS**...*ATHLETIC AND RECREATION FACILITIES CONSTRUCTION*
14560 **SLEEP SECURE INC**...*ATHLETIC AND RECREATION FACILITIES CONSTRUCTION*
14581 **CHEM-CLEAN FURNITURE RSTRTN**
15501 **MIKE SMITH**...*RESIDENTIAL*
15504 **SANDRA WHEELER**...*RESIDENTIAL*
15504 **TED J HOFFMAN**...*RESIDENTIAL*
15516 **ROSA M GERHARD**...*RESIDENTIAL*
15519 **WILLIE E LITTLES**...*RESIDENTIAL*
15555 **RANDAL A FESSLER**...*RESIDENTIAL*
15595 **B H HENGEVELT**...*RESIDENTIAL*
15601 **JAS H SWASEY**...*RESIDENTIAL*
15680 **RICHARD & D A RECH**...*RESIDENTIAL*
15755 **E HASENBUSCH**...*RESIDENTIAL*

2000 ICOT BLVD

SOURCE: DIGITAL BUSINESS DIRECTORY

13285 **MAINSTREAM NETWORKS INC**
13501 **A RAINBOW OF FLOWERS**
13501 **AMSOUTH BANK**
13501 **CANTON LARRY D DO**...*INTERNAL MEDICINE PRACTITIONERS*
13501 **CENTRE SALON & SPA**...*COSMETOLOGY AND PERSONAL HYGIENE SALONS*
13501 **ENRIQUEZ ENRIAL L DDS**...*SPECIALIZED DENTAL PRACTITIONERS*
13501 **FOUR STARS PARK DELI**
13501 **GWIN'S TRAVEL PLANNERS**
13501 **INTERIM HEALTHCARE**
13501 **INTERNATIONAL HEALTH CLINIC**...*PSYCHIATRISTS AND PSYCHOANALYSTS*
13505 **INFO USA**
13505 **JOHNNY'S ITALIAN GRILL**...*STEAK AND BARBECUE RESTAURANTS*
13505 **KIKU JAPANESE RESTAURANT**...*STEAK AND BARBECUE RESTAURANTS*
13563 **TUCSON'S**...*STEAK AND BARBECUE RESTAURANTS*
13600 **AUTO NATION USA**
13600 **AUTONATION USA**...*ENGINE REPAIR*
13625 **HOLIDAY INN**...*MOTELS*
13773 **IRWIN MORTGAGE CORP**
13773 **OLSTEN HEALTH SVC**
13825 **ANAGO OF TAMPA**...*BUILDING COMPONENT CLEANING SERVICE*
13825 **FIRST FINANCIAL MORTGAGE SVC**
13825 **VERSATEC ASSOCIATES INC**...*COMPUTER PERIPHERAL EQUIPMENT*
13921 **MORTAGE WAREHOUSE**
13921 **RIGAKOS SOFTWARE INC**...*COMPUTER PERIPHERAL EQUIPMENT*
13923 **CHILD INSIGHTS INC**...*CHILD RELATED SOCIAL SERVICES*
13923 **LUIS G FIGUEROA LAW OFFICE**
13923 **MEDIA EDGE INC**
13923 **PRESS J ANDREW ATTY**
13923 **TIBURON INC**...*COMPUTER PERIPHERAL EQUIPMENT*
13940 **SUN BLADES ICE SKATING CTR**...*TENNIS SERVICES AND PROFESSIONALS*

2000 ULMERTON RD

SOURCE: DIGITAL BUSINESS DIRECTORY

5830 **A-AAA KEY MINI STORAGE**
5840 **INSL-X PRODUCTS CORP**
5840 **TROIKA CORP**
5850 **DYCO PAINTS INC**...*PUTTY, WOOD FILLERS AND SEALERS*
5862 **BAY AREA CREMATORY**
5990 **MUSIC GALLERY**...*RECREATIONAL VEHICLE REPAIR SERVICES*
6000 **A'S STARTERS & ALTERNATORS INC**
6056 **ADSI**...*BUSINESS CONSULTING, NEC, NEC*
6060 **SPA MANUFACTURERS**...*FIREARMS AND AMMUNITION, EXCEPT SPORTING*

1989 138TH CT N

SOURCE: POLKS

5913	BLOOMFIELD R 535210205
5920	ZELLER J
5931	VACANT
5932	DENNY DONALD L 5310121
5953	VACANT
5954	ALLIN C KENT O
5975	CAMPBILL THOS G
5976	VACANT
5998	CROOKSHANK GEO 5315754
5999	PULFER LESTER J 5350963

1989 60TH ST N

SOURCE: POLKS

84 total records. Part 1 of 2

13400	DYER ROBT E 5355911
13443	FICAK ROBT
13455	MILLETT JAS TO 5316015
13459	BARG GREG C 5363351
13497	NO RETURN
13519	WRIGHT DONNIE W 5304480
13541	ROGERS CECIL â'¸ 5350050
13573	VACANT
13601	DEGAGNE LO
13623	VACANT
13645	HOCH DANL E 5357529
13667	CULLUM BETTY J MRS 5307436
13689	DYER CINDY L MRS 5352016
13693	VACANT
13705	MILLER DENNIS 5354955
13737	BECKER GORDON EO
13759	STEMAN SANDRA 5367490
13771	TROVATO LOUIS 5351194
13793	NEAL ROBT J 5359057 28
13805	LOMBARDO EVA M 5312149
13806	POCALYKO MICHAEL 5397147
13827	OLSON DEAN V 5366212
13828	LOWE CLAUDE M 5362185
13832	VACANT
13834	VACANT
13856	KELSESKY SHIRLEY A MRS 5361019
13859	HINTZ HUGO 5301777
13890	MOOS WILLIAM R 5318741
13891	DORRIER RUTH M MRS O
14200	M B S INCORPORATED ALUMINUM PRODUCTS
14203	VACANT
14204	VACANT
14206	VACANT
14211	CLEAN & COLOR CLN & DYING 5304155
14211	DOLL BROTHERS CARPET CLN 5365058
14215	PRYOR PAUL TRAVEL BAGS 5318400
14221	J P'S SCREEN PRINTING 5307315
14225	JIM'S ANTIQUES 5301948
14225	LINDA'S CUSTOM INTERIORS 5301948
14231	VACANT
14240	L'NARD ASSOCIATES MED SUPPLIES
14241	B C BINGO SUPPLIES 5360813
14241	EAGLE SNACKS WAREHOUSE
14241	GREAT BAY DISTRIBUTORS INC ADV MATTER
14241	PINELLAS INSURED PRE SORTED 1ST CLASS MAIL 5396245
14260	MISTER D'S CATERING 5311284
14261	AFA OFFICE PRODUCTS INC OFC SUP
14271	MUROC TOOL CO MACH & ENGRAVING
14300	SUNSTATE MUSTANG PANTERA AUTO SUP & PARTS
14300	WONDERS FROM THE DEEP NIGHT LITES
14301	SUMMIT TOOL & MANAUFACTURING INC
14320	MODERN METAL FINISHING 5358231
14321	B & B COATING INDUSTRIAL PAINTING
14324	KOENIG MACHINE & TOOL CO
14325	VACANT
14330	LAMPE & SONS GENERAL CONTRACTORS
14331	VACANT
14350	ACCON TOOL INC 5360411
14400	VACANT
14401	J Z LAMINATIONS INC CUSTOM CABT DESIGN
14411	LINDEHOME CARE MEDICAL SYSTEMS INC
14420	VACANT
14421	VACANT
14425	VACANT
14431	DAVE'S GLASSWARE INC 5353639
14431	GLASS PLUS STEMWARE 5353629
14450	VACANT
14451	VACANT
14460	VACANT

1989 60TH ST N
SOURCE: POLKS

Part 2 of 2

14461	HUNGRY HUT SANDWICHES 5312961
14470	UNITED ALUMA GLASS INC 5305419
14471	VACANT
14500	ELECTRO MATION MFR
14501	SEMINOLE MOLD OF FLORIDA INC MACH SHOP
14504	FLEXIBLE PRODUCTS BELLOWS & BOOTS MFG
14505	VACANT
14507	BANDEX INC 5356375
14520	VACANT
14521	PERRY ALUM SLS INC OVERFLOW
14530	INTRACOASTAL PLASTICS INC CUSTOM PLASTICS
14540	VACANT
14551	VACANT
14560	MERIT SCREW PRODUCTS MFRS 5316254
14581	CHEM CLEAN FURN RESTORATION

1989 ICOT BLVD
SOURCE: POLKS

13501	ARCADES SHOP
13501	ART RAGES GALLERY 5358996
13501	BELLA RESTAURANT
13501	FIRST NATIONAL BANK OF CLEARWATER
13501	FLORIDA SUNCOAST TRAVEL AGENCY
13501	GOLD N TOUCH BEAUTY SALON
13501	KEN'S CLEANERS & ALTERATIONS
13501	LAFE ELAINE SALON BEAUTY SALON
13501	LE YOGURT 5358800
13501	MELMAR'S PRESS PRINTING 5313443
13501	PAGANO A DESIGN PENAGE INTERIOR DSGN
13501	PARK DELI RESTR 5303356
13501	RAINBOW OF FLOWERS BY HOPE
13501	SELF SERVICE BUSINESS CENTER BUSN SUP
13501	SUITES
13501	VACANT
13563	BROWN DERBY RESTAURANT 5390088
13625	BARTLEY BARRY
13625	PARK INN INTERNATIONAL HOTEL
13773	CROSSLAND MORTGAGE CORP HOME MTGE
13773	PROGRESSIVE CORP INS 5353447
13800	ICOT OFFICE CENTER
13825	CLEARWATER TRAVEL CO TRAVEL AGCY
13825	OFFICE BUILDING
13825	OWENS INTERNATIONAL CREDIT SERVICES INS
13825	REHABILITATION CENTER MED & REHAB CNTR
13825	SEALUND & ASSOCIATES INC COMP RELATED SERVS
13825	SUBWAY DEVELOPMENT 5312233
13825	TRANSCRIPTION OF SOUTH INC
13825	TYLER MEDICAL CENTER &
13970	SUNBLADES ICE CENTER 5365843
14044	CONSULTING ENGINEERING ASSOCIATES INC

1989 ULMERTON RD

SOURCE: POLKS

5801 EDMAN JOHN M LWYR 5353181
5801 REPUBLIC BANK ICOT OFFICE
5801 WALLER JOHN L LWYR
5830 A A A A KEY MINI STORAGE NO 23
5830 DEVINNEY CHARLOTTE
5840 HOOP'S PAINT & BODY SHOP AUTO REPRS
5840 VACANT
5850 DYCO CHEMICALS & COATINGS INC
5924 VACANT
5990 HAVENER'S AL MUSICLAND INC 5367881
5999 VACANT
6000 VACANT
6054 HEFCO INC CONSTN MTIS 5316511
6056 FLORIDA TESTING INC TESTING LABY
6056 GIRDLER FOUNDATION & EXPLORATION CO INC CONTRS PILE DRIVING
6056 MATERIALS TESTING LABY 5311446
6056 PROFESSIONAL SERVICE INDUSTRIES
6060 VACANT
6140 ADCO SIGN CO INC ELEC SIGNS 5317776

1983-1984 138TH CT N

SOURCE: POLKS

00 5976 JULIAN GARY TO 5352578
5913 MOSLEY FRANCIS 5365088
5920 LA ROSE GEO5363389
5931 VACANT
5932 DENNY WM H 5310121
5953 BENNETT WOODROW W 5354236
5954 ALLAN CHARLES K 5318869
5975 CAMPBELL THOS GO
5998 CROOKSHANK GEO 5315754 O
5999 PULFER LESTER 5319374

1983-1984 60TH ST N
SOURCE: POLKS

77 total records. Part 1 of 2

13400	DYER ROBT E 5355911
13443	FICEK ROBT
13455	MILLETT LENA MRS 5367418
13459	BARG GREG 5363351 ASIO
13497	COMSTOCK ROBERT E5359183
13519	ROME MARY
13541	ROGERS CECIL 53500503-388
13573	BOURRIE GORDON R53691040
13601	HAZELMAYER RAY
13623	VILLA CHAS
13645	HOCH DANL 5357529
13667	CULLUM BETTY
13689	DYER SCOTT
13693	TOOMEY JOHN 5354263
13705	HERWICK DENNIS L 5360539
13737	KINCAID PAMELA M 5368865
13759	STEMAN SANDRA 5367490
13771	TRAVATO LOUIS
13793	YOKOYAMA ALAN 5316167
13806	GRZYBEK RONALD E 5363312
13827	OLSON DEAN V 5366212
13828	LOWE CLAUDE
13834	WOHLGENMUTH LOUIS â¸
13856	KELSESKY ROBT S5361019
13859	VACANT
13890	MOOS WILLIAM R 5318741
13891	DORRIER EARL W 5364543
14203	DELTA FLOORING CORP 5357646
14211	DOLL BROTHERS STGE
14215	PRYOR PAUL TRAVEL BAGS 5318400
14225	CASACO INC FRAMING & DRYWALL
14230	UNDER CONSTN
14231	PHOENIX ENTERPRISES INSULATING CONTRS
14240	BAY & GULF LAUNDRY EQUIPMENT CO
14260	MISTER D'S CATERING 5311284
14261	ABC BINGO SUPPLIES 5360813
14261	DAVE'S GLASSWARE 5353639
14261	GLASS PLUS STEMWARE 5353629
14271	AMERICAN TREASURY THE CATALOG BUSINESS
14271	FURNITUREKRAFT INCORPORATED
14300	DIAMOND CRETE INC MASONRY
14300	HAHN ENTERPRISES INC PNTG CONTRS
14301	SUMMIT TOOL & MANAUFACTURING INT
14320	MODERN METAL FINISHING 5358231
14321	VACANT
14324	KOENIG MACHINE TOOL REBUILDING
14330	LAMPE & AKERS GENL CONTRS
14330	VACANT
14331	ALUMINUM SERVICE PRODUCTS INC
14331	MBS INCORPORATED ALUMINUM PRODUCTS
14350	ACCON TOOL INE 5360411
14400	VACANT
14401	COASTAL LANDSCAPING & IRRIGATION
14401	GEMLAWN CORPORATION GROUNDS MICE
14411	LINDE HOME CARE MEDICAL SYSTEMS INC
14411	NATIONAL REPAIR CENTER 5315251
14420	CEE & DEE PRINTING INC 5318652
14421	ALLEN'S STARTER SERVICE 5366280
14425	PEPPERIDGE FARMS INC WHSE
14431	M B S INCORPORATED ALUMINUM PRODUCTS
14450	VACANT
14451	ELECTRONIC PRECEPT OF FLORIDA INC ELECTRONIC DISTR
14460	HOBGOOD AIR CONDITIONING INC
14461	HUNGRY HUT SANDWICHES
14470	VACANT
14471	L & N DISTRIBUTORS TAPES & LABELS
14500	MARBLE ARTS INC BATH ROOM SINKS & TUBS
14501	SEMINOLE MOLD OF FLORIDA INC MACH SHOP
14504	APPLIED PHYSICS

Part 2 of 2

14504	UNIQUE TIRE CO 5384910
14505	VACANT
14520	VACANT
14521	PERRY ALUM SLS INC OVERFLOW
14530	BURNS ROBT R CONSTRUCTION COMPANY GENL CONTR
14540	VACANT
14551	PERRY ALUMINUM SLS INC 5301609
14560	MERIT SCREW PRODUCTS 5316254

1983-1984 ICOT BLVD

SOURCE: POLKS

STREET NOT LISTED

1983-1984 ULMERTON RD

SOURCE: POLKS

5796	HOLIDAY HARBOR MOBILE COURT
5796	LUCAS MANUFACTURING INC MFG BOAT HOIST & DAVITS
5796	PURVIS MERRILL
5830	DEVINNEY CHARLOTTE
5830	MINI STORAGE NO 23 5353983
5850	DYCO CHEMICALS & COATINGS INC
5924	VACANT
5990	HAVENER'S AL MUSICLAND INC 5367881
5999	VACANT
6000	SUNCRAFT PRODUCTS SIDING CONTRS
6054	HEFCO INC CONSTN MTLS 5316511
6056	GIRDLER FOUNDATION & EXPLORATION CO INC CONTRS PILE DRIVING
6056	N F S SERVICES INC MATERIALS TESTING LABY
6060	MOOSE LODGE NO 2205 ORG
6140	ADCO SIGN CO INC ELEC SIGNS 5317776

1979 138TH CT N

SOURCE: POLKS

5913 MOSLEY FRANCIS 5365088
5920 LA ROSE GEO 5363389
5931 KEMMERER ANITTA I O
5932 DENNY DONALD L O 5310121
5953 BENNETT WOODROW W 5354236
5954 ALLEN CHARLES K O 5318869
5975 CAMPBELL THOS GO 5361525
5976 JULIAN GARY T O 5352578
5998 SMITH HALL
5999 COLEY TINA â’¸

1979 60TH ST N

SOURCE: POLKS

13455 MILLET LENA MRS O5367418
13459 LIPKA JANICE MRS 5312767
13541 STUART JAMES O 5366659
13543 VACANT
13573 BOURRIE GORDON R 5369104
13591 VACANT
13601 HASELMAYER RAYMOND 5354751
13623 SMITH ROBT NO 5312950
13645 ANDERSON KENNETH G
13689 VACANT
13759 DOWNEY RONALD O
13771 TRAVATO LOUIS
13806 GRZYBEK RONALD O 5363312
13827 OLSON DEAN VO 5366212
13828 LIPKA PHILIP O
13891 DORRIER EARL W O 5364543
14201 VACANT
14203 B C H MECHANICAL BLUE PRINTS 5366665
14211 DOLL BROTHERS CARPET CARE SYSTEMS INC CARPET INS & MFG & SLS OF CHEM
14215 PRYOR PAUL TRAVEL BAG 5318400
14221 JIMMY DIESEL G M DIESEL SERV 5363898
14225 VACANT
14231 ULTRASONIC INDUSTRY HEAT SHIELDS
14240 BAY & GULF LAUNDRY EQUIPMENT CO
14261 B C BINGO 5360813
14261 DAVE'S GLASSWARE 5353639
14261 PARTY TIME BEVERAGE SERVICE RENTAL BEER DISPENSERS
14271 NORTH AMERICAN NAUTICAL INDUSTRIES INC
14300 HAHN ENTERPRISES INC PNTG CONTRS
14320 FLEX SEAL MANUFACTURER INC 5364404
14321 TREVO INC BATHTUB LIFTS 5361515
14324 MACHINE REPAIR & REBUILDING 5351069
14330 LAMPE & AKERS COML & INDUS BLDG CONTRS & DEV
14330 SUNSHINE STATE INDUSTRIAL PARK BUILDERS DEV
14331 PERRY BILLY C SALES SCREENS ALUMINUM ENCLOSURES
14350 ACRON TOOL INC 5360411
14420 CEE & DEE PRINTING INC 5318652
14420 LANNING WOODY PROFESSIONAL SYSTEMS BUS FORMS
14420 SYSTEMS & SUPPLIES PRINTED FORMS
14425 PROFILE TOOLS & GEAR 5354114
14431 AIR BRAKE CONTROL BR 5354671
14451 L & N DISTRS
14471 MEDICAL ELECTRONICES SYSTEMS CO
14501 MERIT SCREW PRODUCTS 5316254
14505 BAKER BROS INC BR WHOL REFGR AIR CONDTG HTG SUP
14520 UNDER CONSTN
14530 VACANT
14540 VACANT
14550 VACANT

1979 ICOT BLVD

SOURCE: POLKS

STREET NOT LISTED

1979 ULMERTON RD

SOURCE: POLKS

5796	HOLIDAY HARBOR MOBILE CT 5315288
5796	LUCAS MFG INC MFG BOAT 5352174
5830	DEVINNEY CHARLOTTE
5830	MINI STORAGE NO 23 STGE UNITS 5361822
5850	DYCO CHEMICALS & COATINGS INC 5362763
5850	SOUND DEVICES INC ELECTRONIC RESEARCH & DEVEL
5924	VACANT
5990	HAVENER'S AL MUSICLAND INC MUSICAL INSTRUMENTS
5999	LEISURE WORLD MOBILE HOMES PARK INC
6000	SUN CRAFT PRODUCTS SCREEN ENCLOSURES
6054	HERFCO INC CONSTN MTLS 5316511
6056	FLORIDA TESTING LABORATORIES INC 5311446
6060	MOOSE LODGE ORG
6140	ADCO SIGN CO INC ELECT SIGNS 5317776
60562	GIRDLER FOUNDATION & EXPLORATION CO INC CONTRS PILE DRIVING

1975 138TH CT N

SOURCE: POLKS

5913	**MOSLEY FRANCIS O 5365088**
5931	**MC CONNELL RICHD E â'¸ 5363457**
5932	**DENNY DONALD L O 5310121**
5953	**BASCIO JEROME O 5363131**
5954	**ANDERSON JAMES E â'¸ 5364926**
5975	**CHRISTENSON WM O**
5976	**HIGGINS ROBT M O 5364573**
5999	**SMALL JAMES O5367077**

1975 60TH ST N

SOURCE: POLKS

13455	**MILLET LENA MRS O5367418**
13459	**LIPKA PHILIP J O 5312767**
13543	**BOURRIE GORDON R O 5369104**
13591	**VACANT**
13601	**DETTERLINE WM T O 5369815**
13759	**DOWNEY RONALD O 5367490**
13827	**MAHANNA ROBT V O 5364395**
13891	**DORRIER EARL W O 5364543**

1975 ICOT BLVD

SOURCE: POLKS

STREET NOT LISTED

1975 ULMERTON RD

SOURCE: POLKS

5796	HOLIDAY HARBOR MOBILE HOME COURT
5850	DYCO CHEMICALS & COATINGS INC
5924	VACANT
5990	EAST COAST POOL EQUIPMENT WHOL POOL EQUIPSLS
5990	HAVENER'S AL MUSICLAND INC MUSICAL INSTRUMENTS
6000	SUN CRAFT PRODUCTS INC SCREEN ENCLOSURES
6054	HEFCO INC CONSTN MTLS 5316511
6056	CPI INC CONCRETE STRUCTURES 5311455
6056	FLORIDA TESTING LABORATORIES INC
6056	GIRDLER FOUNDATION & EXPLORATION CO INC PILE FOUNDATIONS
6060	BRAMLETT MFG CORP NO 1 5365985
6140	ADCO SIGN CO INC NEON SIGNS 5317776

1970 138TH CT N

SOURCE: POLKS

STREET NOT LISTED

1970 60TH ST N

SOURCE: POLKS

STREET NOT LISTED

1970 ICOT BLVD

SOURCE: POLKS

STREET NOT LISTED

1970 ULMERTON RD

SOURCE: POLKS

5796	**HOLIDAY HARBOR MOBILE HOME COURT**
5796	**MC DANIEL CARROLL S 5315288**
6000	**SUN CRAFT PRODUCTS INC SCREEN ENCLOSURES 5312941**
6140	**ADCO SIGN CO INC NEON SIGNS 5317776**

1965 138TH CT N

SOURCE: POLKS

STREET NOT LISTED

1965 60TH ST N

SOURCE: POLKS

STREET NOT LISTED

1965 ICOT BLVD

SOURCE: POLKS

STREET NOT LISTED

1965 ULMERTON RD

SOURCE: POLKS

RANGE NOT LISTED

1961 138TH CT N

SOURCE: POLKS

STREET NOT LISTED

1961 60TH ST N

SOURCE: POLKS

STREET NOT LISTED

1961 ICOT BLVD

SOURCE: POLKS

STREET NOT LISTED

1961 ULMERTON RD

SOURCE: POLKS

STREET NOT LISTED

1955 138TH CT N

SOURCE: POLKS

STREET NOT LISTED

1955 60TH ST N

SOURCE: POLKS

STREET NOT LISTED

1955 ICOT BLVD

SOURCE: POLKS

STREET NOT LISTED

1955 ULMERTON RD

SOURCE: POLKS

STREET NOT LISTED

1950 138TH CT N

SOURCE: POLKS

STREET NOT LISTED

1950 60TH ST N

SOURCE: POLKS

STREET NOT LISTED

1950 ICOT BLVD

SOURCE: POLKS

STREET NOT LISTED

1950 ULMERTON RD

SOURCE: POLKS

STREET NOT LISTED

1944 138TH CT N

SOURCE: POLKS

STREET NOT LISTED

1944 60TH ST N

SOURCE: POLKS

STREET NOT LISTED

1944 ICOT BLVD

SOURCE: POLKS

STREET NOT LISTED

1944 ULMERTON RD

SOURCE: POLKS

STREET NOT LISTED

1939 138TH CT N

SOURCE: POLKS

STREET NOT LISTED

1939 60TH ST N

SOURCE: POLKS

STREET NOT LISTED

1939 ICOT BLVD

SOURCE: POLKS

STREET NOT LISTED

1939 ULMERTON RD

SOURCE: POLKS

STREET NOT LISTED

1931 138TH CT N

SOURCE: POLKS

STREET NOT LISTED

1931 60TH ST N

SOURCE: POLKS

STREET NOT LISTED

1931 ICOT BLVD

SOURCE: POLKS

STREET NOT LISTED

1931 ULMERTON RD

SOURCE: POLKS

STREET NOT LISTED

1926-27 138TH CT N

SOURCE: POLKS

STREET NOT LISTED

1926-27 60TH ST N

SOURCE: POLKS

STREET NOT LISTED

1926-27 ICOT BLVD

SOURCE: POLKS

STREET NOT LISTED

1926-27 ULMERTON RD

SOURCE: POLKS

STREET NOT LISTED

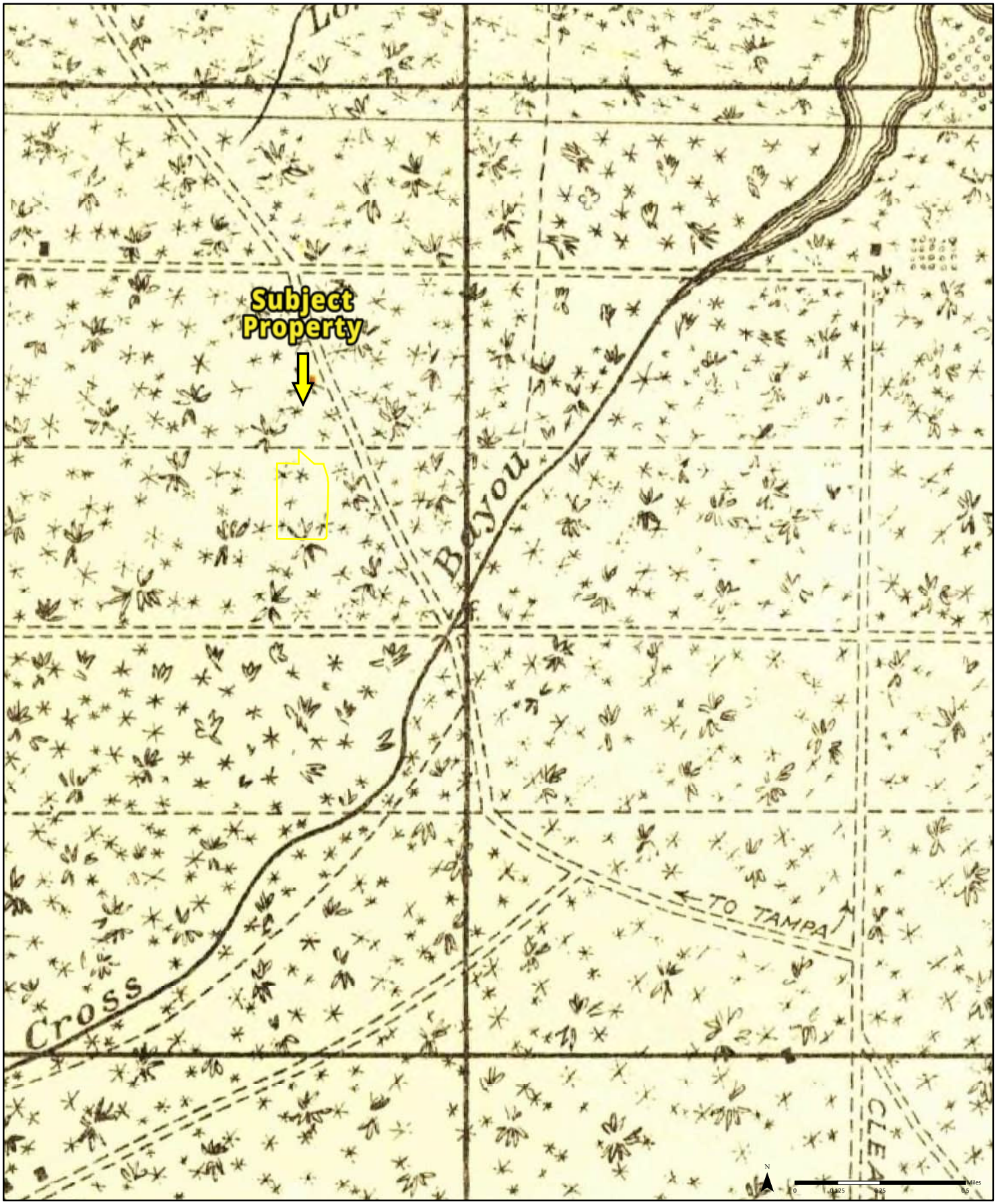

1921

Quadrangle(s): St Petersburg, FL

Order No. 23091900318

Source: USGS 15 Minute Topographic Map

PARTNER

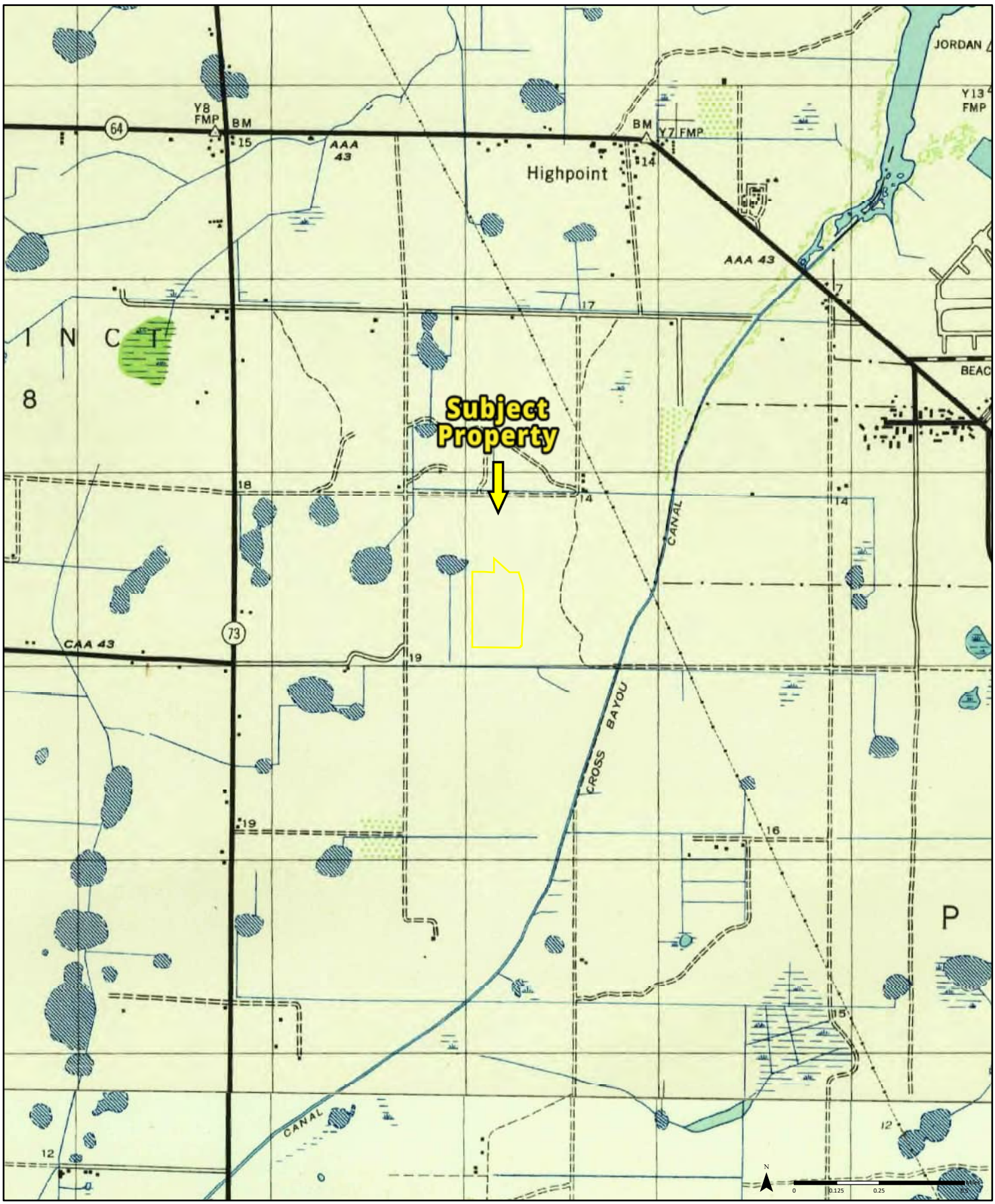

1943 (1-1943)
Aerial Photo Year: 1943

Quadrangle(s): Safety Harbor, FL (1-1943)
St Petersburg, FL

Order No. 23091900318

Source: USGS 7.5 Minute Topographic Map

PARTNER

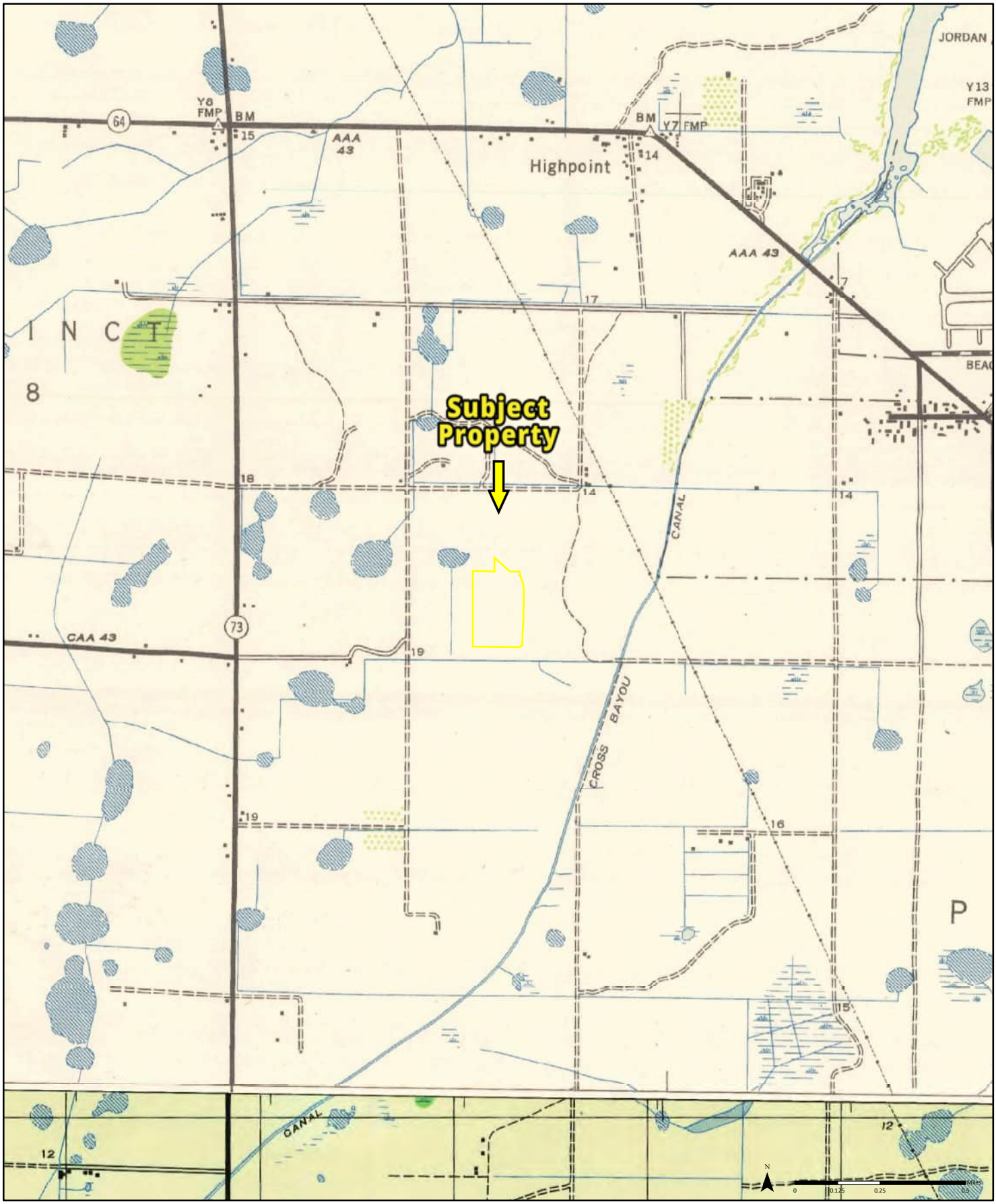

1947

Quadrangle(s): Safety Harbor, FL
St Petersburg, FL

Order No. 23091900318

Source: USGS 7.5 Minute Topographic Map

PARTNER

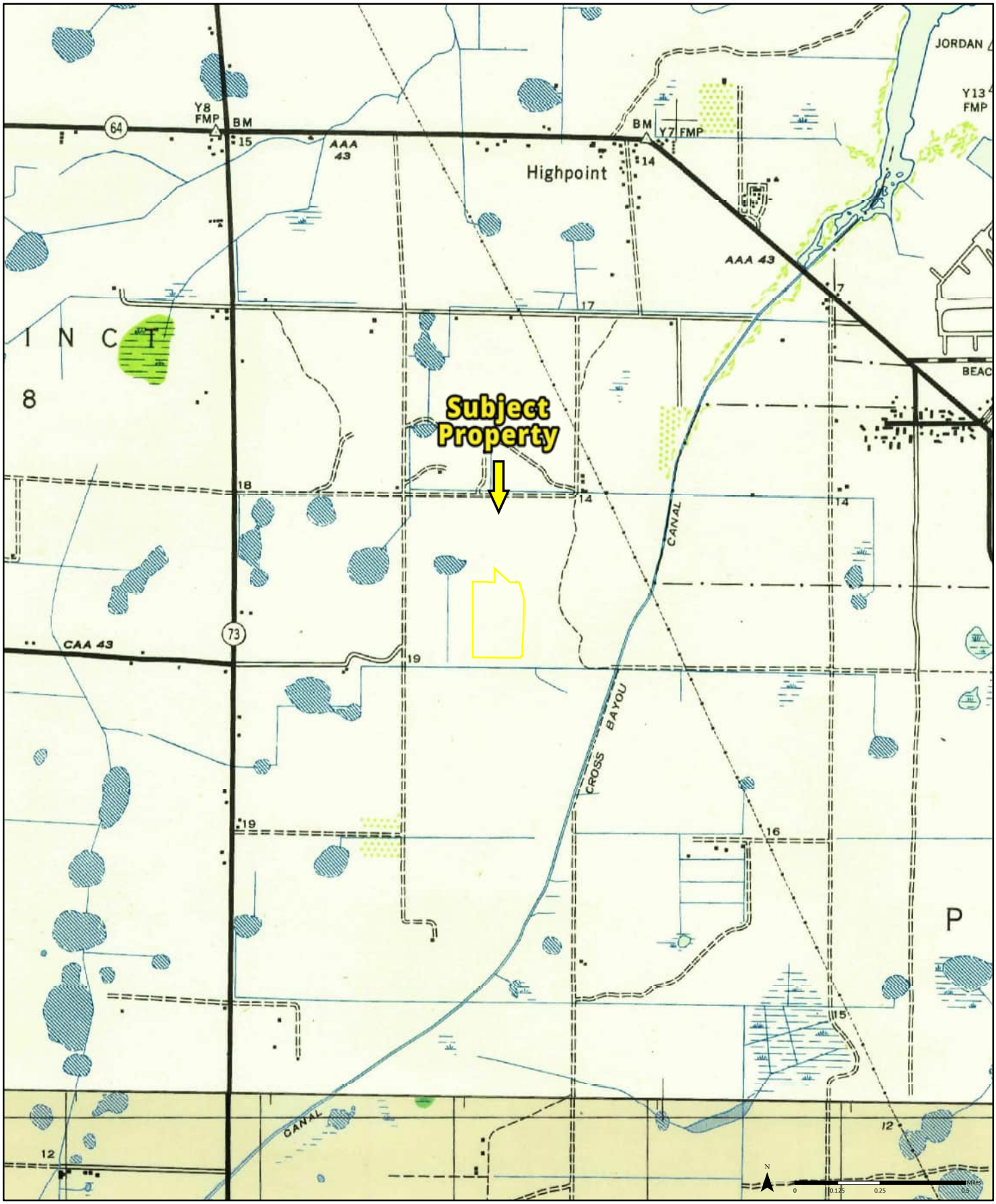

1952

Quadrangle(s): Safety Harbor, FL
St Petersburg, FL

Order No. 23091900318

Source: USGS 7.5 Minute Topographic Map

PARTNER

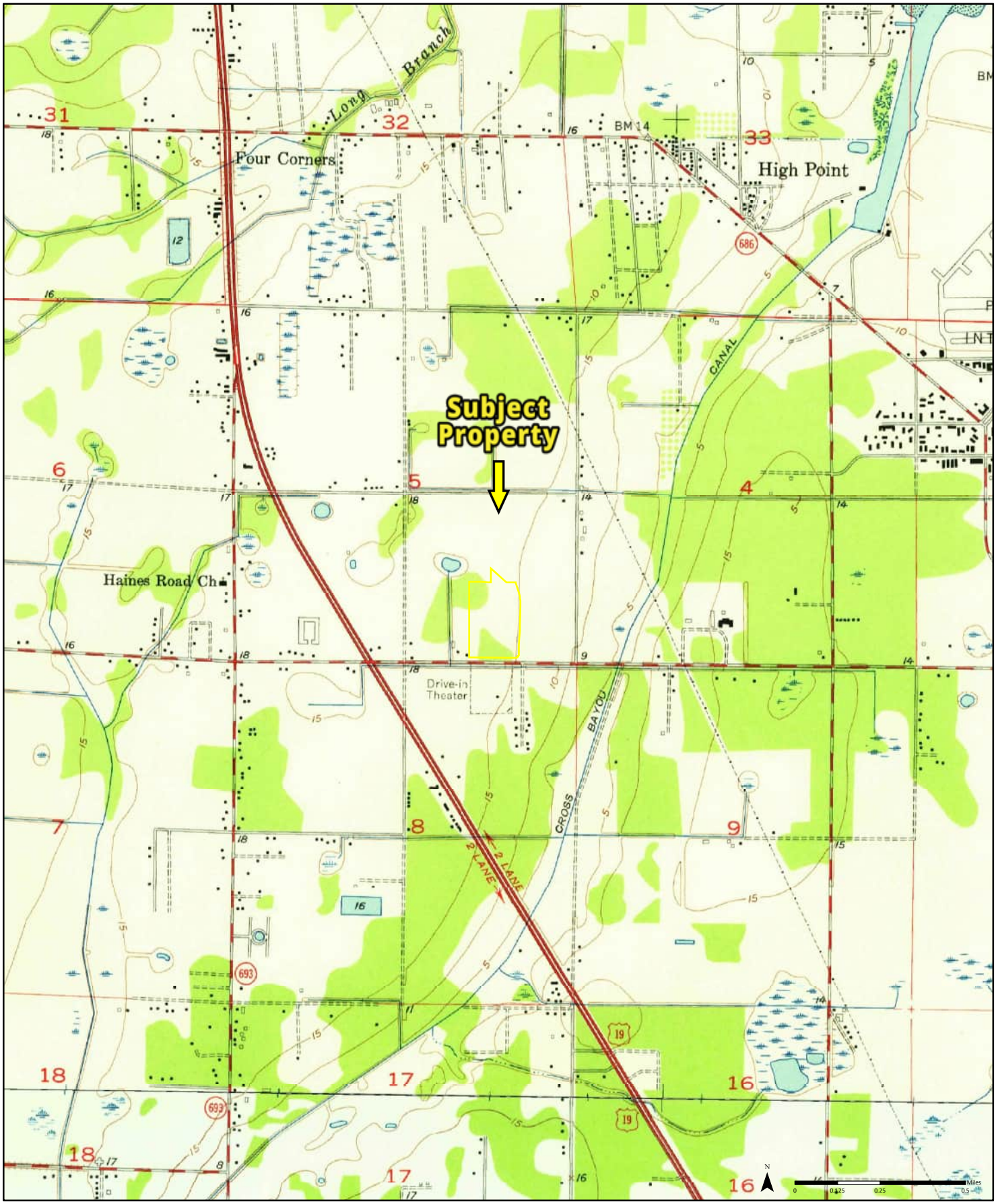

1956 (1-1956) *Aerial Photo Year: 1954* (2-1956) *Aerial Photo Year: 1954*

Quadrangle(s): Safety Harbor, FL (2-1956)
St Petersburg, FL (1-1956)

Order No. 23091900318

Source: USGS 7.5 Minute Topographic Map

PARTNER

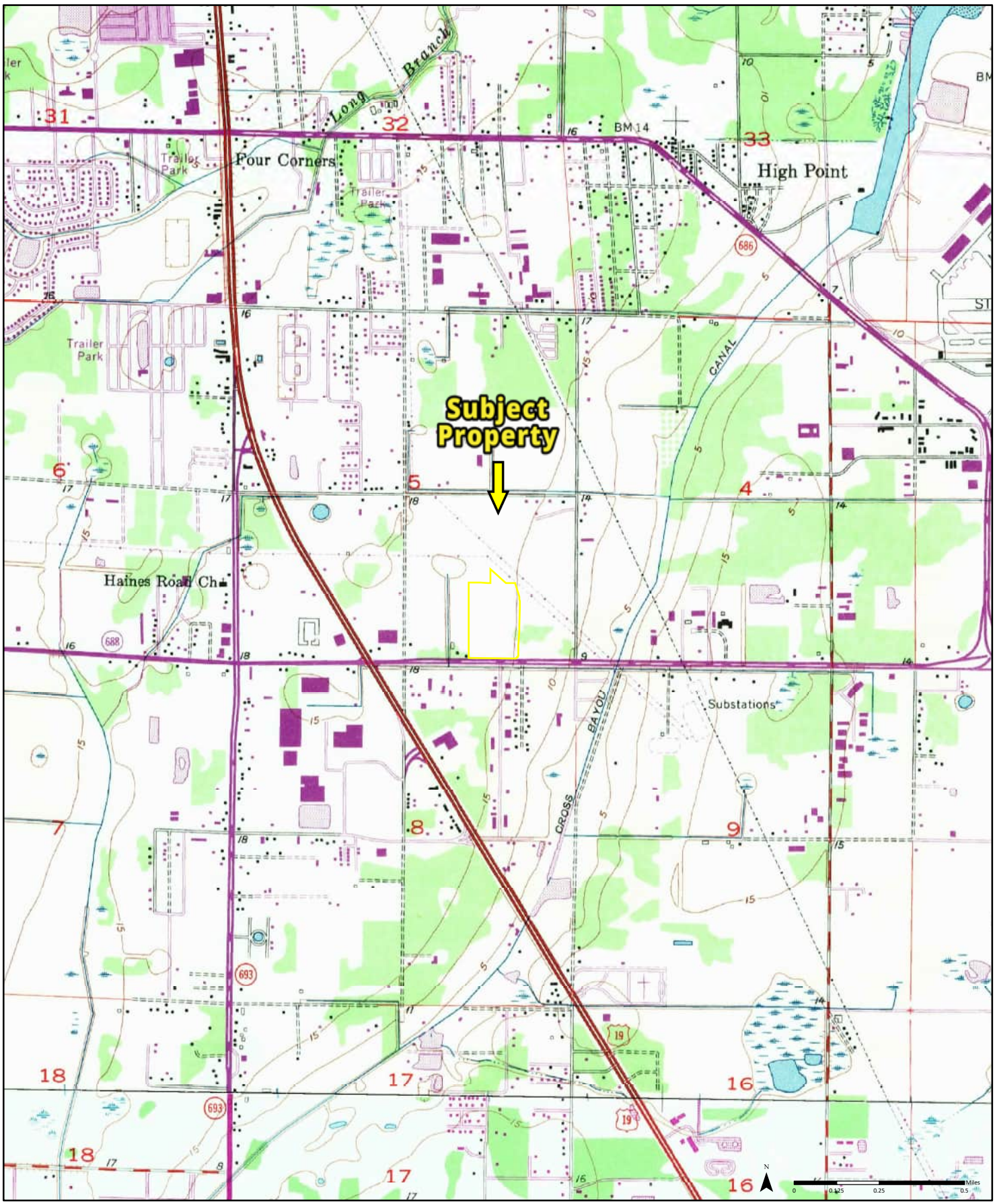

1969

(1-1969)
Aerial Photo Year: 1969
Photo Revision Year: 1969

(2-1969)
Aerial Photo Year: 1956
Photo Revision Year: 1969

Quadrangle(s): Safety Harbor, FL (1-1969)
St Petersburg, FL (2-1969)

Order No. 23091900318

Source: USGS 7.5 Minute Topographic Map

PARTNER

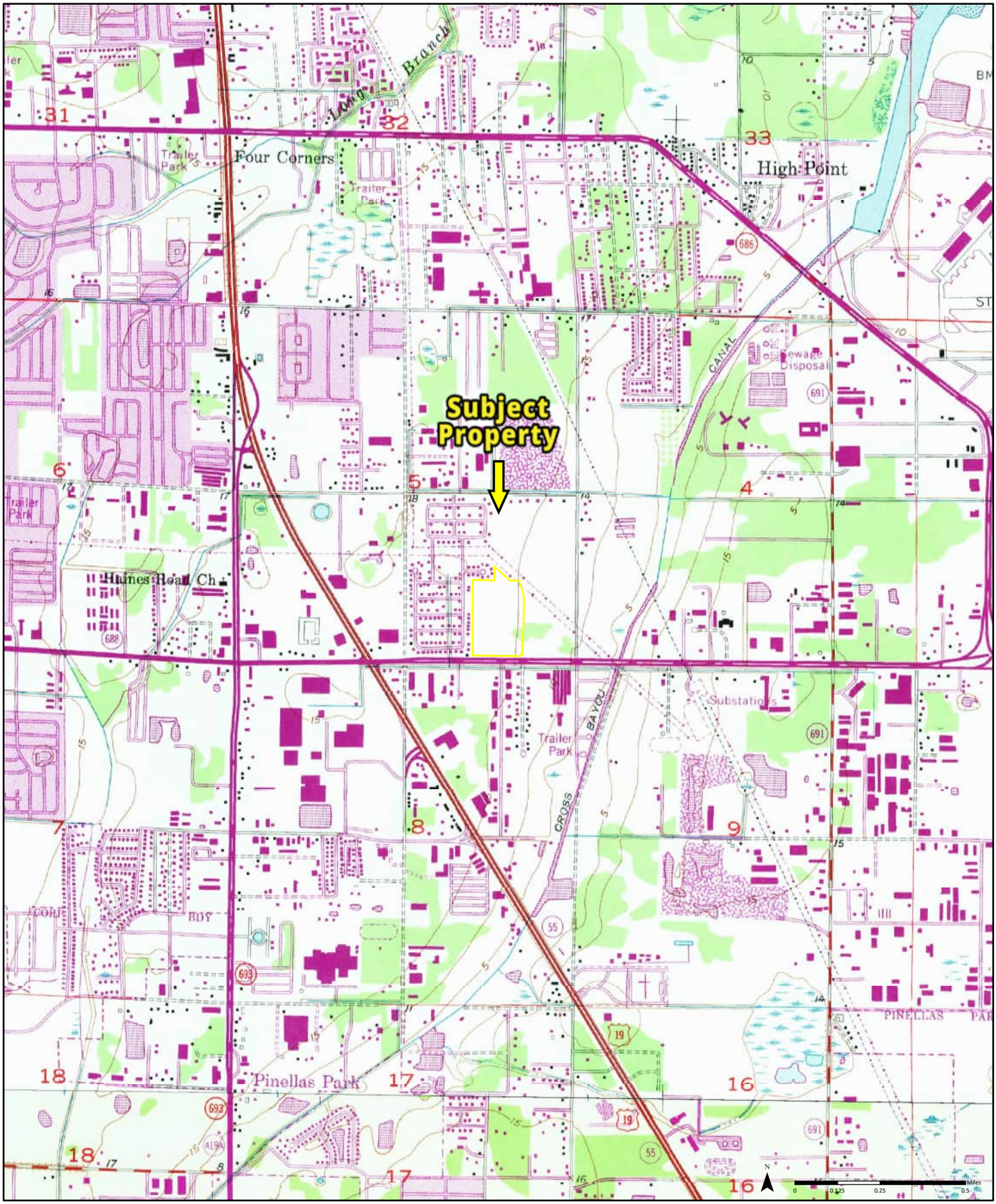

1981

(1-1981)
Aerial Photo Year: 1979
Photo Revision Year: 1981

(2-1981)
Aerial Photo Year: 1979
Photo Revision Year: 1981

Quadrangle(s): Safety Harbor, FL (2-1981)
St Petersburg, FL (1-1981)

Order No. 23091900318

Source: USGS 7.5 Minute Topographic Map

PARTNER

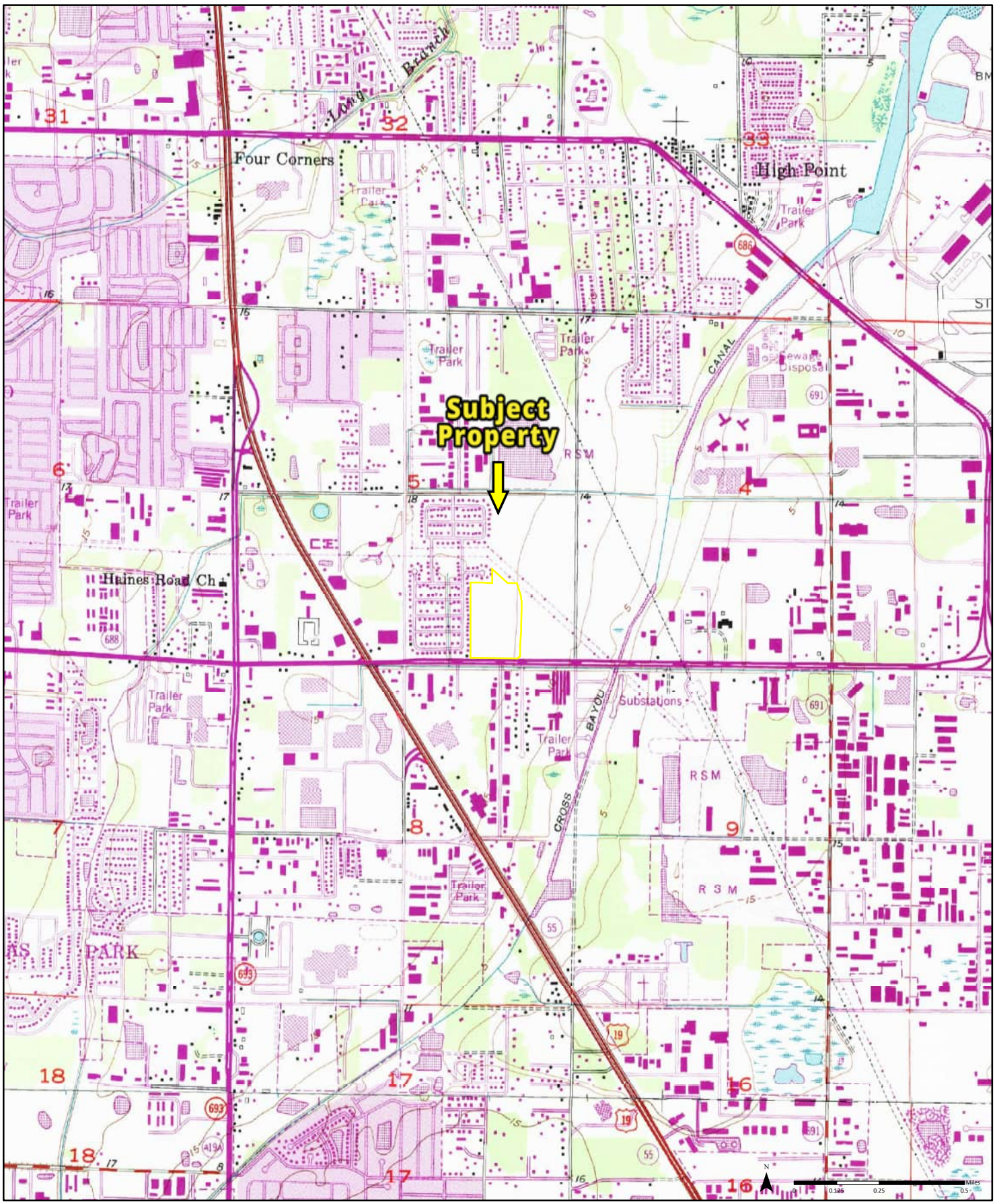

1987

(1-1987)
Aerial Photo Year: 1984
Photo Revision Year: 1987

(2-1987)
Aerial Photo Year: 1984
Photo Revision Year: 1987

Quadrangle(s): Safety Harbor, FL (1-1987)
St Petersburg, FL (2-1987)

Order No. 23091900318

Source: USGS 7.5 Minute Topographic Map

PARTNER

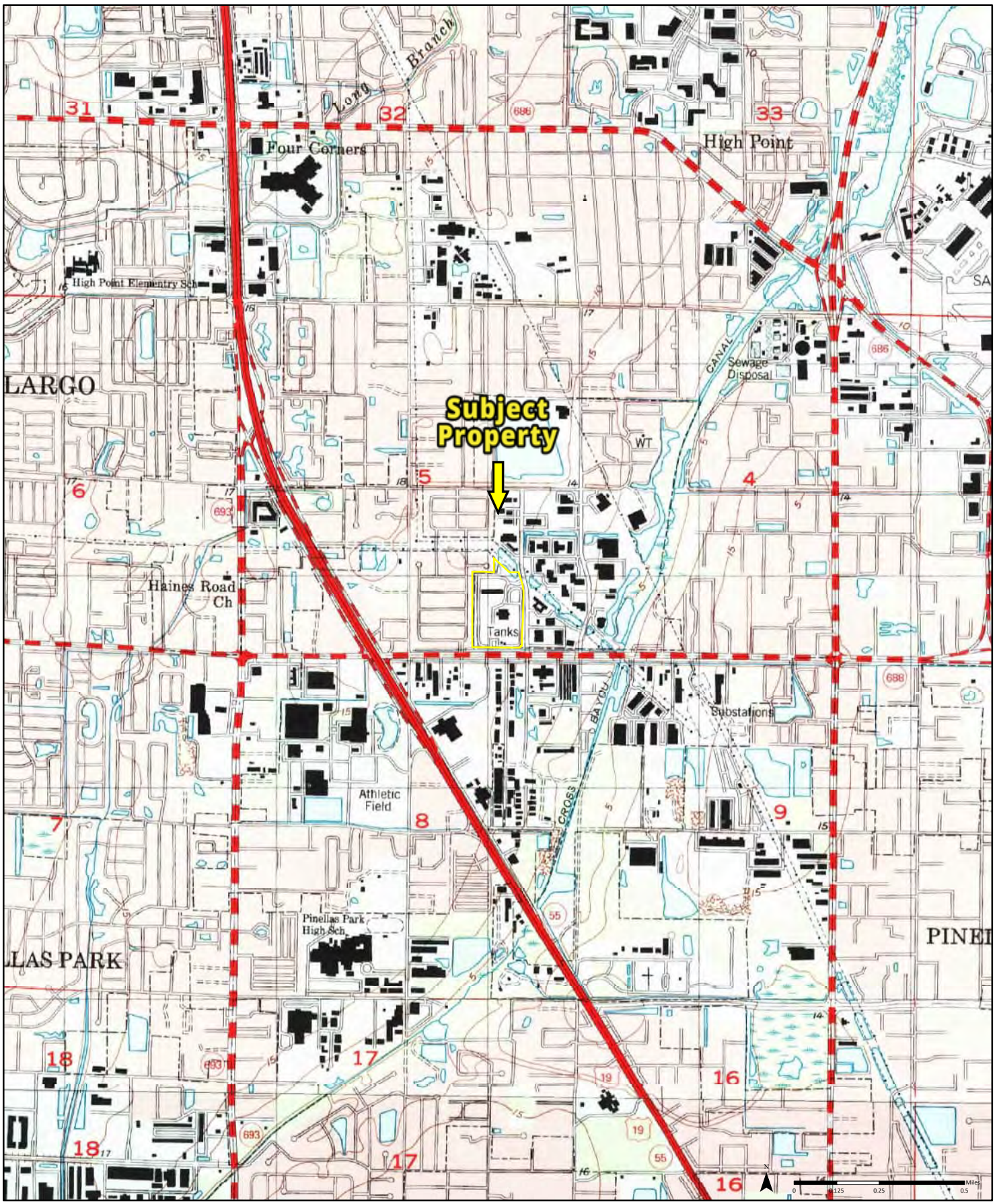

1998 (1-1998) *Aerial Photo Year: 1998* (2-1998) *Aerial Photo Year: 1998*

Quadrangle(s): Safety Harbor, FL (1-1998)
Saint Petersburg, FL (2-1998)

Order No. 23091900318

Source: USGS 7.5 Minute Topographic Map

PARTNER

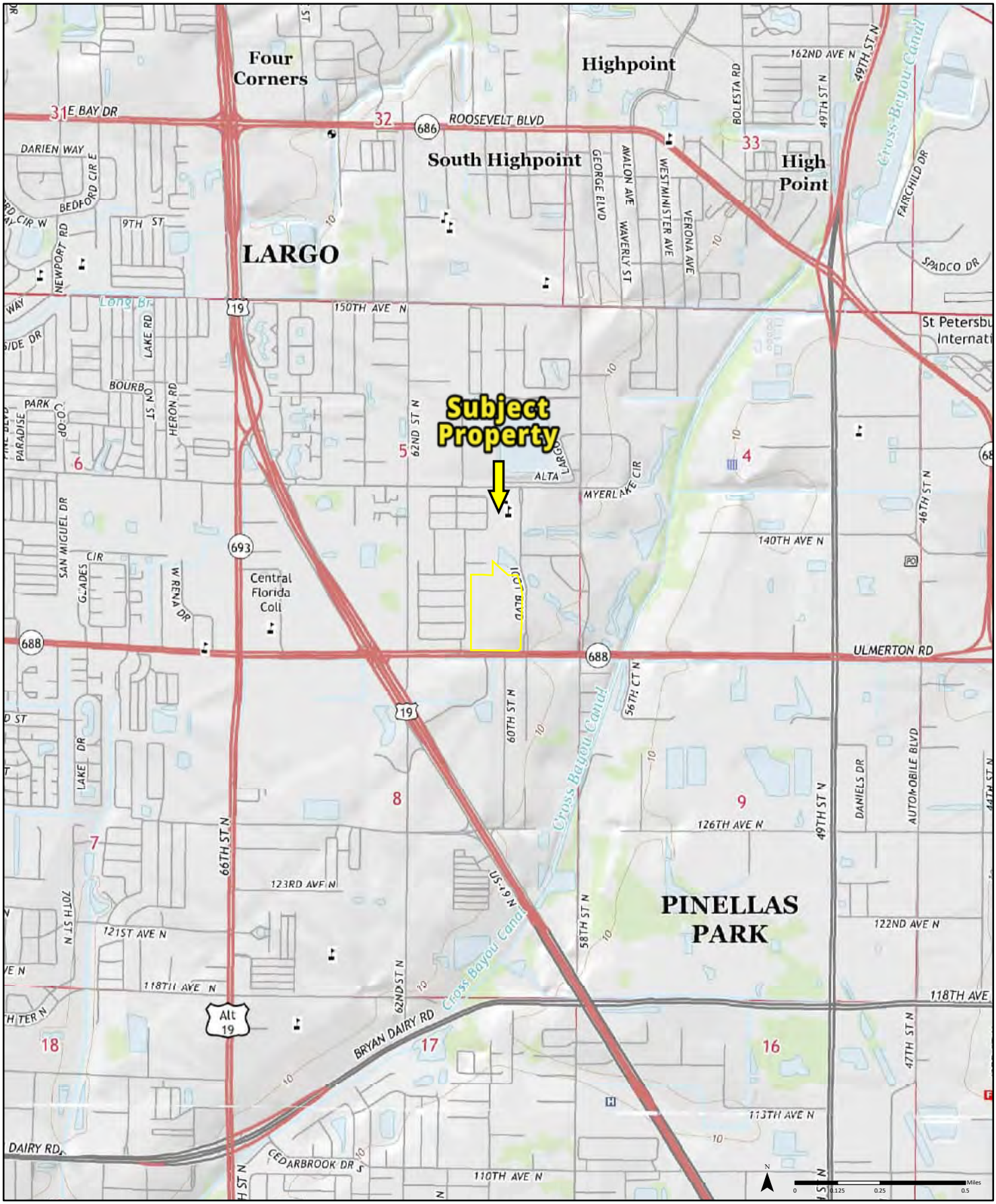

2015

Quadrangle(s): Safety Harbor, FL
Saint Petersburg, FL

Order No. 23091900318

Source: USGS 7.5 Minute Topographic Map

PARTNER

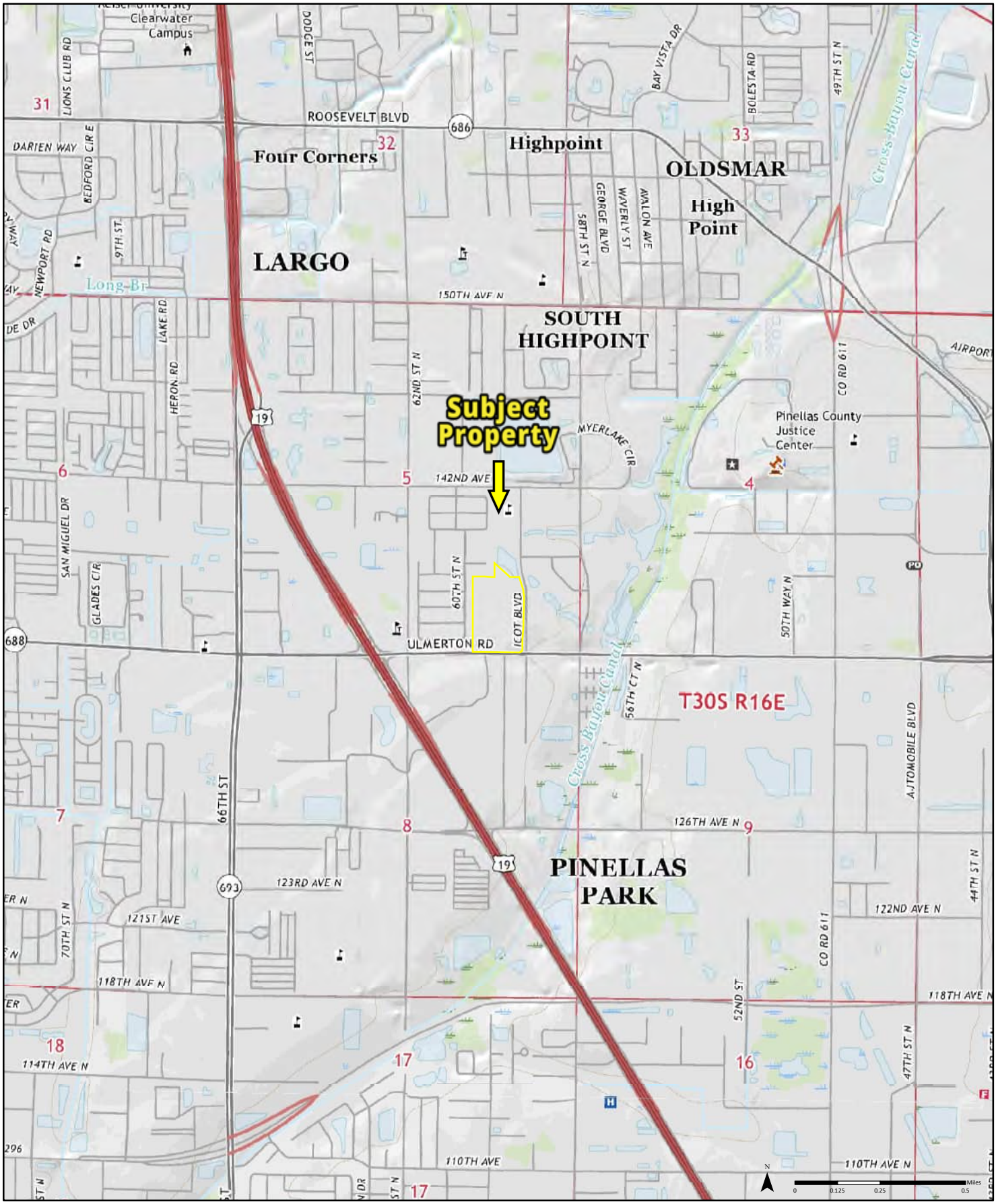

2021

Quadrangle(s): Safety Harbor, FL
Saint Petersburg, FL

Order No. 23091900318

Source: USGS 7.5 Minute Topographic Map

PARTNER

APPENDIX C: REGULATORY DATABASE REPORT

DATABASE REPORT

Project Property:	*CBRE-PIES-Pinellas County* *113600 ICOT Blvd* *LARGO FL 33760*
Project No:	*23-420796.1*
Report Type:	*Database Report*
Order No:	*23091900318*
Requested by:	*Partner Engineering and Science, Inc.*
Date Completed:	*September 19, 2023*

Environmental Risk Information Services
A division of Glacier Media Inc.
1.866.517.5204 | info@erisinfo.com | erisinfo.com

Table of Contents

Table of Contents....2
Executive Summary....3
Executive Summary: Report Summary....4
Executive Summary: Site Report Summary - Project Property....8
Executive Summary: Site Report Summary - Surrounding Properties....9
Executive Summary: Summary by Data Source....25
Map....46
Aerial....49
Topographic Map....50
Detail Report....51
Unplottable Summary....477
Unplottable Report....478
Appendix: Database Descriptions....480
Definitions....495

Notice: IMPORTANT LIMITATIONS and YOUR LIABILITY

Reliance on information in Report: This report DOES NOT replace a full Phase I Environmental Site Assessment but is solely intended to be used as database review of environmental records.

License for use of information in Report: No page of this report can be used without this cover page, this notice and the project property identifier. The information in Report(s) may not be modified or re-sold.

Your Liability for misuse: Using this Service and/or its reports in a manner contrary to this Notice or your agreement will be in breach of copyright and contract and ERIS may obtain damages for such mis-use, including damages caused to third parties, and gives ERIS the right to terminate your account, rescind your license to any previous reports and to bar you from future use of the Service.

No warranty of Accuracy or Liability for ERIS: The information contained in this report has been produced by ERIS Information Inc. ("ERIS") using various sources of information, including information provided by Federal and State government departments. The report applies only to the address and up to the date specified on the cover of this report, and any alterations or deviation from this description will require a new report. This report and the data contained herein does not purport to be and does not constitute a guarantee of the accuracy of the information contained herein and does not constitute a legal opinion nor medical advice. Although ERIS has endeavored to present you with information that is accurate, ERIS disclaims, any and all liability for any errors, omissions, or inaccuracies in such information and data, whether attributable to inadvertence, negligence or otherwise, and for any consequences arising therefrom. Liability on the part of ERIS is limited to the monetary value paid for this report.

Trademark and Copyright: You may not use the ERIS trademarks or attribute any work to ERIS other than as outlined above. This Service and Report (s) are protected by copyright owned by ERIS Information Inc. Copyright in data used in the Service or Report(s) (the "Data") is owned by ERIS or its licensors. The Service, Report(s) and Data may not be copied or reproduced in whole or in any substantial part without prior written consent of ERIS.

Executive Summary

Property Information:

Project Property:	*CBRE-PIES-Pinellas County* *113600 ICOT Blvd LARGO FL 33760*
Project No:	*23-420796.1*

Coordinates:

Latitude:	*27.8974417*
Longitude:	*-82.7154557*
UTM Northing:	*3,086,839.71*
UTM Easting:	*331,048.40*
UTM Zone:	*17R*

Elevation:	*14 FT*

Order Information:

Order No:	*23091900318*
Date Requested:	*September 19, 2023*
Requested by:	*Partner Engineering and Science, Inc.*
Report Type:	*Database Report*

Historicals/Products:

Aerial Photographs	*Historical Aerials (with Project Boundaries)*
City Directory Search	*Smart CD Search*
ERIS Xplorer	*ERIS Xplorer*
Excel Add-On	*Excel Add-On*
Fire Insurance Maps	*US Fire Insurance Maps*
Physical Setting Report (PSR)	*Physical Setting Report (PSR)*
Topographic Map	*Topographic Maps*
Vapor Screening Tool	*Vapor Screening Tool*

Executive Summary: Report Summary

Database	Searched	Search Radius	Project Property	Within 0.12mi	0.125mi to 0.25mi	0.25mi to 0.50mi	0.50mi to 1.00mi	Total
Standard Environmental Records								
Federal								
NPL	Y	1	0	0	0	0	0	0
PROPOSED NPL	Y	1	0	0	0	0	0	0
DELETED NPL	Y	0.5	0	0	0	0	-	0
SEMS	Y	0.5	0	0	0	0	-	0
ODI	Y	0.5	0	0	0	0	-	0
SEMS ARCHIVE	Y	0.5	0	0	0	0	-	0
CERCLIS	Y	0.5	0	0	0	0	-	0
IODI	Y	0.5	0	0	0	0	-	0
CERCLIS NFRAP	Y	0.5	0	0	0	0	-	0
CERCLIS LIENS	Y	PO	0	-	-	-	-	0
RCRA CORRACTS	Y	1	0	0	0	**1**	**1**	**2**
RCRA TSD	Y	0.5	0	0	0	**1**	-	**1**
RCRA LQG	Y	0.25	0	0	0	-	-	0
RCRA SQG	Y	0.25	0	**1**	**1**	-	-	**2**
RCRA VSQG	Y	0.25	0	**3**	**2**	-	-	**5**
RCRA NON GEN	Y	0.25	0	**3**	**4**	-	-	**7**
RCRA CONTROLS	Y	0.5	0	0	0	0	-	0
FED ENG	Y	0.5	0	0	0	0	-	0
FED INST	Y	0.5	0	0	0	0	-	0
LUCIS	Y	0.5	0	0	0	0	-	0
NPL IC	Y	0.5	0	0	0	0	-	0
ERNS 1982 TO 1986	Y	PO	0	-	-	-	-	0
ERNS 1987 TO 1989	Y	PO	0	-	-	-	-	0
ERNS	Y	PO	0	-	-	-	-	0
FED BROWNFIELDS	Y	0.5	0	0	0	**1**	-	**1**
FEMA UST	Y	0.25	0	0	0	-	-	0
FRP	Y	0.25	0	0	0	-	-	0

Database	Searched	Search Radius	Project Property	Within 0.12mi	0.125mi to 0.25mi	0.25mi to 0.50mi	0.50mi to 1.00mi	Total
DELISTED FRP	Y	0.25	0	0	0	-	-	0
HIST GAS STATIONS	Y	0.25	0	0	0	-	-	0
REFN	Y	0.25	0	0	0	-	-	0
BULK TERMINAL	Y	0.25	0	0	0	-	-	0
SEMS LIEN	Y	PO	0	-	-	-	-	0
SUPERFUND ROD	Y	1	0	0	0	0	0	0
DOE FUSRAP	Y	1	0	0	0	0	0	0
State								
SHWS	Y	1	0	0	0	0	0	0
DELISTED SHWS	Y	1	0	0	0	0	0	0
ERIC	Y	1	0	**2**	**2**	**9**	**8**	**21**
CLEANUP DEP	Y	1	0	0	0	**3**	**1**	**4**
WCRPS	Y	1	0	**2**	**2**	**3**	**3**	**10**
DELISTED WCP	Y	1	0	0	0	0	0	0
SWF/LF	Y	0.5	0	0	**1**	**3**	-	**4**
LST	Y	0.5	0	**1**	**2**	**14**	-	**17**
DELISTED LST	Y	0.5	0	0	0	0	-	0
UST	Y	0.25	0	**5**	**3**	-	-	**8**
AST	Y	0.25	**2**	**1**	**1**	-	-	**4**
TANK	Y	0.25	0	0	0	-	-	0
DEL UST AST TANK	Y	0.25	0	0	0	-	-	0
DEL STORAGE TANK	Y	0.25	0	0	0	-	-	0
FF TANKS	Y	0.25	0	0	0	-	-	0
STCS	Y	0.5	**2**	**5**	**3**	**27**	-	**37**
INST	Y	0.5	0	0	**1**	**3**	-	**4**
ENG	Y	0.5	0	0	0	**1**	-	**1**
VCP	Y	0.5	0	0	0	0	-	0
BROWNFIELDS	Y	0.5	0	0	0	**1**	-	**1**
BROWNFIELD AREA	Y	0.5	**1**	0	0	0	-	**1**
HAZ WASTE FAC	Y	0.5	0	0	0	**1**	-	**1**
Tribal								
INDIAN LUST	Y	0.5	0	0	0	0	-	0
INDIAN UST	Y	0.25	0	0	0	-	-	0
DELISTED INDIAN LST	Y	0.5	0	0	0	0	-	0

Database	Searched	Search Radius	Project Property	Within 0.12mi	0.125mi to 0.25mi	0.25mi to 0.50mi	0.50mi to 1.00mi	Total
DELISTED INDIAN UST	Y	0.25	0	0	0	-	-	0
County	***No County databases were selected to be included in the search.***							
Additional Environmental Records								
Federal								
FINDS/FRS	Y	PO	0	-	-	-	-	0
TRIS	Y	PO	0	-	-	-	-	0
PFAS NPL	Y	0.5	0	0	0	0	-	0
PFAS FED SITES	Y	0.5	0	0	0	0	-	0
PFAS SSEHRI	Y	0.5	0	0	0	0	-	0
ERNS PFAS	Y	0.5	0	0	0	0	-	0
PFAS NPDES	Y	0.5	0	0	0	0	-	0
PFAS TRI	Y	0.5	0	0	0	0	-	0
PFAS WATER	Y	0.5	0	0	0	0	-	0
PFAS TSCA	Y	0.5	0	0	0	0	-	0
PFAS E-MANIFEST	Y	0.5	0	0	0	**10**	-	**10**
PFAS IND	Y	0.5	0	**1**	**2**	**11**	-	**14**
HMIRS	Y	0.125	0	**2**	-	-	-	**2**
NCDL	Y	0.125	0	0	-	-	-	0
TSCA	Y	0.125	0	0	-	-	-	0
HIST TSCA	Y	0.125	0	0	-	-	-	0
FTTS ADMIN	Y	PO	0	-	-	-	-	0
FTTS INSP	Y	PO	0	-	-	-	-	0
PRP	Y	PO	0	-	-	-	-	0
SCRD DRYCLEANER	Y	0.5	0	0	0	0	-	0
ICIS	Y	PO	0	-	-	-	-	0
FED DRYCLEANERS	Y	0.25	0	0	0	-	-	0
DELISTED FED DRY	Y	0.25	0	0	0	-	-	0
FUDS	Y	1	0	0	0	**1**	0	**1**
FUDS MRS	Y	1	0	0	0	0	0	0
FORMER NIKE	Y	1	0	0	0	0	0	0
PIPELINE INCIDENT	Y	PO	0	-	-	-	-	0
MLTS	Y	PO	0	-	-	-	-	0
HIST MLTS	Y	PO	0	-	-	-	-	0
MINES	Y	0.25	0	0	0	-	-	0

Database	Searched	Search Radius	Project Property	Within 0.12mi	0.125mi to 0.25mi	0.25mi to 0.50mi	0.50mi to 1.00mi	Total
SMCRA	Y	1	0	0	0	0	0	0
MRDS	Y	1	0	0	0	0	0	0
LM SITES	Y	1	0	0	0	0	0	0
ALT FUELS	Y	0.25	0	0	0	-	-	0
CONSENT DECREES	Y	0.25	0	0	0	-	-	0
AFS	Y	PO	0	-	-	-	-	0
SSTS	Y	0.25	0	0	0	-	-	0
PCBT	Y	0.5	0	0	0	0	-	0
PCB	Y	0.5	0	0	0	0	-	0
State								
PRIORITYCLEAN	Y	0.5	0	0	0	0	-	0
DRYCLEANERS	Y	0.25	0	0	0	-	-	0
DELISTED DRYCLEANERS	Y	0.25	0	0	0	-	-	0
HISTORICAL DRYC	Y	0.25	0	0	0	-	-	0
SPILLS	Y	0.125	0	0	-	-	-	0
DWM CONTAM	Y	0.5	0	**3**	**7**	**31**	-	**41**
DEL CONTAM SITE	Y	0.5	0	0	0	**3**	-	**3**
PFAS AFFF	Y	0.5	0	0	0	0	-	0
PFAS	Y	0.5	0	0	0	0	-	0
GW CONTAM	Y	0.125	0	0	-	-	-	0
UIC	Y	PO	0	-	-	-	-	0
WELL SURVEILLANCE	Y	0.25	0	0	**3**	-	-	**3**
CDV SOUTHEAST	Y	0.5	0	0	0	0	-	0
TIER 2	Y	0.125	0	**1**	-	-	-	**1**
DELISTED COUNTY	Y	0.25	0	0	0	-	-	0
Tribal	***No Tribal additional environmental record sources available for this State.***							
County	***No County additional environmental databases were selected to be included in the search.***							
	Total:		**5**	**30**	**34**	**124**	**13**	**206**

**** PO – Property Only***
**** 'Property and adjoining properties' database search radii are set at 0.25 miles.***

Executive Summary: Site Report Summary - Project Property

Map Key	DB	Company/Site Name	Address	Direction	Distance (mi/ft)	Elev Diff (ft)	Page Number
1	BROWNFIELD AREA	Ulmerton Road Opportunity Corridor (UROC) Area-wide Brownfield Expansion	LARGO FL	N	0.00 / 0.00	0	51
2	AST	CHS AMERICA - ICOT	13600 ICOT BLVD CLEARWATER FL 33760	SE	0.00 / 0.00	0	51
			Facility ID | Facility Status: *9804199 | CLOSED* ***Tank Status | Status Date:*** *B - REMOVED FROM SITE | 20-NOV-2018, B - REMOVED FROM SITE | 13-NOV-2009, B - REMOVED FROM SITE | 20-NOV-2018*				
2	AST	AUTOWAY NISSAN	13600 ICOT BLVD CLEARWATER FL 34620	SE	0.00 / 0.00	0	52
			Facility ID | Facility Status: *9700982 | CLOSED* ***Tank Status | Status Date:*** *B - REMOVED FROM SITE | 10-DEC-2002, B - REMOVED FROM SITE | 10-DEC-2002*				
2	STCS	CHS AMERICA - ICOT	13600 ICOT BLVD CLEARWATER FL 33760	SE	0.00 / 0.00	0	52
			Facility ID | Fac Stat(OpenData): *9804199 | CLOSED*				
2	STCS	AUTOWAY NISSAN	13600 ICOT BLVD CLEARWATER FL 34620	SE	0.00 / 0.00	0	54
			Facility ID | Fac Stat(OpenData): *9700982 | CLOSED*				

Executive Summary: Site Report Summary - Surrounding Properties

Map Key	DB	Company/Site Name	Address	Direction	Distance (mi/ft)	Elev Diff (ft)	Page Number
3	TIER 2	SPA MANUFACTURE INC	6050 ULMERTON RD CLEARWATER FL 33760	SW	0.03 / 180.80	-1	56
4	UST	HAVENER MUSIC WORLD	5990 ULMERTON RD CLEARWATER FL 34620	SSE	0.06 / 294.01	-2	56
			Facility ID | Facility Status: 9400631 | CLOSED ***Tank Status | Status Date:*** B - REMOVED FROM SITE | 30-APR-1992				
4	STCS	HAVENER MUSIC WORLD	5990 ULMERTON RD CLEARWATER FL 34620	SSE	0.06 / 294.01	-2	57
			Facility ID | Fac Stat(OpenData): 9400631 | CLOSED				
5	UST	CUSTOM CLIMATE CONTROL INC	13311 60TH ST N CLEARWATER FL 33760	S	0.08 / 429.43	0	58
			Facility ID | Facility Status: 9200841 | CLOSED ***Tank Status | Status Date:*** B - REMOVED FROM SITE | 30-JUN-1991				
5	STCS	CUSTOM CLIMATE CONTROL INC	13311 60TH ST N CLEARWATER FL 33760	S	0.08 / 429.43	0	59
			Facility ID | Fac Stat(OpenData): 9200841 | CLOSED				
6	RCRA NON GEN	PROFESSIONAL SERVICE INDUSTRIES	6056 ULMERTON RD CLEARWATER FL 33760-3944 ***EPA Handler ID:*** FLD984252387	SSW	0.08 / 444.46	2	60
6	RCRA VSQG	HUSS PROPERTY	6056A ULMERTON RD CLEARWATER FL 33760-3944 ***EPA Handler ID:*** FLR000027466	SSW	0.08 / 444.46	2	62
6	WCRPS	PSI / HUSS SITE	6056 ULMERTON ROAD CLEARWATER FL	SSW	0.08 / 444.46	2	63
6	DWM CONTAM	PSI / HUSS SITE	6056 ULMERTON ROAD CLEARWATER FL 34620	SSW	0.08 / 444.46	2	63
			Facility ID: 32857				
6	UST	HUSS & ELLIOTT PROPERTY	6056 ULMERTON RD CLEARWATER FL 34620	SSW	0.08 / 444.46	2	64
			Facility ID | Facility Status: 8839766 | CLOSED ***Tank Status | Status Date:*** A - CLOSED IN PLACE | 30-NOV-1988, A - CLOSED IN PLACE | 30-NOV-1988				
6	ERIC	Huss Property	6056 ULMERTON ROAD CLEARWATER FL 34620	SSW	0.08 / 444.46	2	65
6	STCS	HUSS & ELLIOTT PROPERTY	6056 ULMERTON RD CLEARWATER FL 34620	SSW	0.08 / 444.46	2	65

Map Key	DB	Company/Site Name	Address	Direction	Distance (mi/ft)	Elev Diff (ft)	Page Number
			Facility ID | Fac Stat(OpenData): 8839766 | CLOSED				
7	RCRA SQG	DYCO PAINTS INC	5850 ULMERTON RD CLEARWATER FL 33760-3940 ***EPA Handler ID:*** FLD041495219	SE	0.10 / 516.69	-4	67
7	HMIRS		5850 ULMERTON RD CLEARWATER FL	SE	0.10 / 516.69	-4	75
7	HMIRS		5850 ULMERTON RD CLEARWATER FL	SE	0.10 / 516.69	-4	76
7	UST	DYCO PAINTS INC	5850 ULMERTON RD CLEARWATER FL 34620	SE	0.10 / 516.69	-4	78
			Facility ID | Facility Status: 9102940 | OPEN ***Tank Status | Status Date:*** B - REMOVED FROM SITE | 30-APR-1993, B - REMOVED FROM SITE | 30-APR-1993				
7	AST	DYCO PAINTS INC	5850 ULMERTON RD CLEARWATER FL 34620	SE	0.10 / 516.69	-4	78
			Facility ID | Facility Status: 9102940 | OPEN ***Tank Status | Status Date:*** U - IN SERVICE | , U - IN SERVICE | , U - IN SERVICE | , U - IN SERVICE | , U - IN SERVICE | , B - REMOVED FROM SITE | 30-SEP-1992, U - IN SERVICE | , U - IN SERVICE |				
7	STCS	DYCO PAINTS INC	5850 ULMERTON RD CLEARWATER FL 34620	SE	0.10 / 516.69	-4	80
			Facility ID | Fac Stat(OpenData): 9102940 | OPEN				
8	RCRA VSQG	SPA MANUFACTURERS INC	6060 ULMERTON RD CLEARWATER FL 33760-3944 ***EPA Handler ID:*** FLD982117483	SW	0.11 / 580.36	2	83
9	WCRPS	DYCO PAINTS	5858 ULMERTON ROAD CLEARWATER FL	SE	0.11 / 582.79	-5	87
9	ERIC	Dyco Paints Inc	5858 ULMERTON ROAD CLEARWATER FL 0	SE	0.11 / 582.79	-5	87
9	DWM CONTAM	DYCO PAINTS	5858 ULMERTON ROAD CLEARWATER FL	SE	0.11 / 582.79	-5	88
			Facility ID: 44959				
9	PFAS IND	DYCO PAINTS INC	CLEARWATER FL	SE	0.11 / 582.79	-5	88
10	RCRA NON GEN	PELICAN INTERNATIONAL WAREHOUSE EXPANSION	6140 ULMERTON RD CLEARWATER FL 33760-3946	SW	0.11 / 598.10	0	89
			EPA Handler ID: FLD984185074				

Map Key	DB	Company/Site Name	Address	Direction	Distance (mi/ft)	Elev Diff (ft)	Page Number
10	LST	ADCO SIGN CORP	6140 ULMERTON RD CLEARWATER FL 34620 ***Facility ID | Facility Status:*** 9202367 | CLOSED ***Cleanup Required:*** R - CLEANUP REQUIRED	SW	0.11 / 598.10	0	90
10	UST	ADCO SIGN CORP	6140 ULMERTON RD CLEARWATER FL 34620 ***Facility ID | Facility Status:*** 9202367 | CLOSED ***Tank Status | Status Date:*** B - REMOVED FROM SITE | 31-MAY-1993	SW	0.11 / 598.10	0	93
10	STCS	ADCO SIGN CORP	6140 ULMERTON RD CLEARWATER FL 34620 ***Facility ID | Fac Stat(OpenData):*** 9202367 | CLOSED	SW	0.11 / 598.10	0	93
10	DWM CONTAM	ADCO SIGN CORP	6140 ULMERTON RD CLEARWATER FL 34620 ***Facility ID:*** 9202367	SW	0.11 / 598.10	0	95
11	RCRA NON GEN	HOOPS AUTO BODY	5840 ULMERTON RD CLEARWATER FL 33760-3940 ***EPA Handler ID:*** FLD981925100	SSE	0.12 / 619.46	-3	96
11	RCRA VSQG	NORTH AMERICAN FLEET SALES #2	5840 ULMERTON RD STE C CLEARWATER FL 33760-3926 ***EPA Handler ID:*** FLR000113373	SSE	0.12 / 619.46	-3	97
12	PFAS IND	SPA MANUFACTURERS INC	CLEARWATER FL	SW	0.15 / 767.96	3	99
13	RCRA NON GEN	CASUAL PATIO	13224 60TH ST N CLEARWATER FL 33760-3918 ***EPA Handler ID:*** FLR000113811	S	0.15 / 778.40	0	100
14	RCRA NON GEN	KAWASAKI OF CLEARWATER	2101 ULMERTON RD S E LARGO FL 33541 ***EPA Handler ID:*** FLD981746886	ESE	0.16 / 840.41	-8	103
15	INST	Stericycle	13200 58th St N Clearwater FL 33760	SSE	0.16 / 850.22	-3	104
16	RCRA VSQG	PEOPLES GAS - NORTH GATE STATION	13807 62ND STREET NORTH ST PETERSBURG FL 33713 ***EPA Handler ID:*** FLT990062648	WNW	0.19 / 1,013.55	0	105
17	SWF/LF	KEN CLARK	6097 141ST AVENUE, N. CLEARWATER FL 33760	NNW	0.19 / 1,022.20	0	106
18	RCRA VSQG	STERICYCLE	13200 58TH ST N CLEARWATER FL 33760 ***EPA Handler ID:*** FLR000069252	SSE	0.20 / 1,032.11	-4	106

Map Key	DB	Company/Site Name	Address	Direction	Distance (mi/ft)	Elev Diff (ft)	Page Number
18	ERIC	Stericycle	13200 58th St N Clearwater FL 33760	SSE	0.20 / 1,032.11	-4	111
18	DWM CONTAM	Medico Environmental Services Inc Part A-2001	13200 58th St N Clearwater FL	SSE	0.20 / 1,032.11	-4	112
18	PFAS IND	MEDICO ENVIRONMENTAL SERVICES, INC.	CLEARWATER FL	SSE	0.20 / 1,032.11	-4	113
19	WCRPS	MEDICO ENVIRONMENTAL SERVICES INC	13200 58ST NORTH CLEARWATER FL	SSE	0.20 / 1,062.64	-4	114
19	DWM CONTAM	MEDICO ENVIRONMENTAL SERVICES INC	13200 58ST NORTH CLEARWATER FL 33760- ***Facility ID:*** 175528 ***Facility Status:*** OPEN	SSE	0.20 / 1,062.64	-4	115
20	LST	SUMMITT BUILDING	13575 58TH ST N CLEARWATER FL 34620 ***Facility ID | Facility Status:*** 9600308 | CLOSED ***Cleanup Required:*** R - CLEANUP REQUIRED	E	0.21 / 1,128.22	-7	115
20	WELL SURVEILLANCE	SUMMIT BUILDING	13575 58TH ST N CLEARWATER FL 33760	E	0.21 / 1,128.22	-7	118
20	DWM CONTAM	SUMMITT BUILDING	13575 58TH ST N CLEARWATER FL 34620 ***Facility ID:*** 9600308	E	0.21 / 1,128.22	-7	118
20	UST	SUMMITT BUILDING	13575 58TH ST N CLEARWATER FL 34620 ***Facility ID | Facility Status:*** 9600308 | CLOSED ***Tank Status | Status Date:*** B - REMOVED FROM SITE | 01-DEC-1995	E	0.21 / 1,128.22	-7	119
20	STCS	SUMMITT BUILDING	13575 58TH ST N CLEARWATER FL 34620 ***Facility ID | Fac Stat(OpenData):*** 9600308 | CLOSED	E	0.21 / 1,128.22	-7	119
21	AST	FULL SPECTRUM TELECOMMUNICATIONS INC	14175 ICOT BLVD CLEARWATER FL 33760 ***Facility ID | Facility Status:*** 9807039 | OPEN ***Tank Status | Status Date:*** U - IN SERVICE | 01-JAN-2005	NNE	0.22 / 1,175.93	0	121
21	STCS	FULL SPECTRUM TELECOMMUNICATIONS INC	14175 ICOT BLVD CLEARWATER FL 33760 ***Facility ID | Fac Stat(OpenData):*** 9807039 | OPEN	NNE	0.22 / 1,175.93	0	122

Map Key	DB	Company/Site Name	Address	Direction	Distance (mi/ft)	Elev Diff (ft)	Page Number
22	UST	MICRO MO ELECTRONICS INC	ONE MOOG PL CLEARWATER FL 34622 ***Facility ID | Facility Status:*** 9400033 | CLOSED ***Tank Status | Status Date:*** B - REMOVED FROM SITE | 01-OCT-1995, B - REMOVED FROM SITE | 01-OCT-1995	ESE	0.22 / 1,181.14	-9	123
23	RCRA SQG	ACTRON ENGINEERING INC	13089 60TH ST N CLEARWATER FL 33760-3915 ***EPA Handler ID:*** FLD982146102	S	0.23 / 1,188.92	-1	124
23	WCRPS	ACTRON ENGINEERING	13089 60TH STREET NORTH CLEARWATER FL	S	0.23 / 1,188.92	-1	127
23	DWM CONTAM	ACTRON ENGINEERING	13089 60TH STREET NORTH CLEARWATER FL 33760 ***Facility ID:*** 60621	S	0.23 / 1,188.92	-1	128
23	ERIC	Actron Engineering Inc	13089 60TH STREET NORTH CLEARWATER FL 33760	S	0.23 / 1,188.92	-1	128
24	WELL SURVEILLANCE	BP #00375550	13401 US HWY 19 N CLEARWATER FL 33760	WSW	0.23 / 1,212.63	0	129
24	DWM CONTAM	BP #00375550	13401 US HWY 19 N CLEARWATER FL 34624	WSW	0.23 / 1,212.63	0	129
25	RCRA NON GEN	BARRY WEHMILLER FILLER SYSTEM DIV	13327 US 19 SOUTH CLEARWATER FL 33546 ***EPA Handler ID:*** FLD098366719	SW	0.24 / 1,258.66	1	130
26	WELL SURVEILLANCE	FL DOT ROW KEYSTOP #421	13455 US HWY 19 N CLEARWATER FL 33760	W	0.25 / 1,296.84	0	133
26	DWM CONTAM	FL DEPT OF TRANSPORTATION ROW-KEYSTOP #421	13455 US HWY 19 N CLEARWATER FL 34624-7227 ***Facility ID:*** 8515356 ***Facility Status:*** CLOSED	W	0.25 / 1,296.84	0	134
27	RCRA NON GEN	SUNOCO SERVICE STATION	13385 US HIGHWAY 19 N CLEARWATER FL 33764-7218 ***EPA Handler ID:*** FLD000654665	WSW	0.25 / 1,310.05	0	134
27	LST	MOBIL #02-A76	13385 US HWY 19 N CLEARWATER FL 34624-7218 ***Facility ID | Facility Status:*** 8515578 | CLOSED ***Cleanup Required:*** R - CLEANUP REQUIRED	WSW	0.25 / 1,310.05	0	135
27	UST	MOBIL #02-A76	13385 US HWY 19 N CLEARWATER FL 34624	WSW	0.25 / 1,310.05	0	138

Map Key	DB	Company/Site Name	Address	Direction	Distance (mi/ft)	Elev Diff (ft)	Page Number
			Facility ID | Facility Status: 8515578 | CLOSED ***Tank Status | Status Date:*** B - REMOVED FROM SITE | 30-JUN-1988, B - REMOVED FROM SITE | 30-JUN-1988, B - REMOVED FROM SITE | 30-JUN-1988, B - REMOVED FROM SITE | 30-JUN-1988				
27	STCS	MOBIL #02-A76	13385 US HWY 19 N CLEARWATER FL 34624	WSW	0.25 / 1,310.05	0	139
			Facility ID | Fac Stat(OpenData): 8515578 | CLOSED				
27	DWM CONTAM	MOBIL #02-A76	13385 US HWY 19 N CLEARWATER FL 34624	WSW	0.25 / 1,310.05	0	141
			Facility ID: 8515578				
28	STCS	PETER BROWN CONSTRUCTION CO INC	6111 142ND AVE N CLEARWATER FL 34620	NNW	0.25 / 1,342.77	0	141
			Facility ID | Fac Stat(OpenData): 8630630 | CLOSED				
29	LST	BP #00375550	FRONTAGE RD N CLEARWATER FL 34624- 7227 ***Facility ID | Facility Status:*** 8515296 | CLOSED ***Cleanup Required:*** R - CLEANUP REQUIRED	WSW	0.27 / 1,447.20	0	143
29	STCS	BP #00375550	FRONTAGE RD N CLEARWATER FL 34624	WSW	0.27 / 1,447.20	0	146
			Facility ID | Fac Stat(OpenData): 8515296 | CLOSED				
30	INST	Hammer Haag Steel Inc	12707 U.S. HIGHWAY 19 NORTH CLEARWATER FL 33764	S	0.28 / 1,474.51	-1	148
31	HAZ WASTE FAC	Honeywell International, Inc. - Clearwater	13350 US Highway 19th North, Clearwater, Florida 33764- 7290 FL	SW	0.28 / 1,483.43	0	148
32	LST	FL DEPT OF TRANSPORTATION ROW-KEYSTOP #421	FRONTAGE RD N CLEARWATER FL 34624- 7227	W	0.29 / 1,532.17	0	149
			Facility ID | Facility Status: 8515356 | CLOSED ***Cleanup Required:*** R - CLEANUP REQUIRED				
32	STCS	FL DEPT OF TRANSPORTATION ROW-KEYSTOP #421	FRONTAGE RD N CLEARWATER FL 34624	W	0.29 / 1,532.17	0	152
			Facility ID | Fac Stat(OpenData): 8515356 | CLOSED				
33	PFAS IND	MEDICO ENVIRONMENTAL SERVICES INC	CLEARWATER FL	SE	0.30 / 1,581.89	-10	154
34	SWF/LF	CLEARWATER MATERIALS TRANSFER FACILITY	12875 60TH ST N CLEARWATER FL 33760	SSE	0.30 / 1,594.50	-5	155

Map Key	DB	Company/Site Name	Address	Direction	Distance (mi/ft)	Elev Diff (ft)	Page Number
34	SWF/LF	CLEARWATER MATERIALS WASTE PROCESSING FACILITY	12875 60TH STREET NORTH CLEARWATER FL 33760	SSE	0.30 / 1,594.50	-5	156
35	STCS	FAA-ST PETERSBURG-CLEARWATER AIRPORT	4255 142ND AVE N CLEARWATER FL 34622 ***Facility ID | Fac Stat(OpenData):*** 8631458 | CLOSED	NE	0.30 / 1,597.92	-3	157
36	LST	ENDEAVOUR YACHT SITE	6021 142ND AVE N CLEARWATER FL 33520 ***Facility ID | Facility Status:*** 9400312 | CLOSED ***Cleanup Required:*** R - CLEANUP REQUIRED	N	0.32 / 1,674.16	2	158
37	STCS	PREMIER ADMINISTRATIVE SOLUTIONS INC	6021 142ND AVE CLEARWATER FL 33760 ***Facility ID | Fac Stat(OpenData):*** 9810258 | OPEN	N	0.32 / 1,692.76	2	161
37	STCS	ENDEAVOUR YACHT SITE	6021 142ND AVE N CLEARWATER FL 33520 ***Facility ID | Fac Stat(OpenData):*** 9400312 | CLOSED	N	0.32 / 1,692.76	2	162
37	DWM CONTAM	ENDEAVOUR YACHT SITE	6021 142ND AVE N CLEARWATER FL 33520 ***Facility ID:*** 9400312	N	0.32 / 1,692.76	2	164
38	PFAS IND	MID COUNTY RECYCLING INC - MRF	CLEARWATER FL	S	0.33 / 1,768.18	-3	164
39	RCRA TSD	HONEYWELL INC	13350 US HIGHWAY 19 N CLEARWATER FL 33764-7290 ***EPA Handler ID:*** FLD004104105	WSW	0.34 / 1,774.07	0	165
39	RCRA CORRACTS	HONEYWELL INC	13350 US HIGHWAY 19 N CLEARWATER FL 33764-7290 ***EPA Handler ID:*** FLD004104105	WSW	0.34 / 1,774.07	0	227
39	WCRPS	HONEYWELL INC	13350 US HWY 19 CLEARWATER FL	WSW	0.34 / 1,774.07	0	298
39	DWM CONTAM	Honeywell Inc - Clearwater	13350 US Highway 19 N Clearwater FL 33764 ***Facility ID:*** 44718	WSW	0.34 / 1,774.07	0	299
39	DWM CONTAM	HONEYWELL INC	13350 US HWY 19 CLEARWATER FL ***Facility ID:*** 44718	WSW	0.34 / 1,774.07	0	299
39	CLEANUP DEP	HONEYWELL INC	13350 US HWY 19 CLEARWATER FL 0-0	WSW	0.34 / 1,774.07	0	300

Map Key	DB	Company/Site Name	Address	Direction	Distance (mi/ft)	Elev Diff (ft)	Page Number
39	CLEANUP DEP	Honeywell Inc - Clearwater	13350 US Highway 19 N Clearwater FL 33764-7290	WSW	0.34 / 1,774.07	0	300
39	CLEANUP DEP	Honeywell Inc - Clearwater- Facilitywide Site	13350 US Highway 19 N Clearwater FL 33764-7290	WSW	0.34 / 1,774.07	0	301
39	ERIC	Honeywell Inc	13350 US Highway 19 N Clearwater FL 33764	WSW	0.34 / 1,774.07	0	301
39	ERIC	Honeywell Inc	13350 US Highway 19 N Clearwater FL 33764	WSW	0.34 / 1,774.07	0	302
39	ERIC	Honeywell Inc	13350 US HWY 19 CLEARWATER FL 0	WSW	0.34 / 1,774.07	0	302
39	DWM CONTAM	Honeywell Inc - Clearwater- Facilitywide Site	13350 US Highway 19 N Clearwater FL 33764 ***Facility ID:*** 44718	WSW	0.34 / 1,774.07	0	303
39	STCS	HONEYWELL INC	13350 US HWY 19 N BLDG 4 CLEARWATER FL 34624 ***Facility ID | Fac Stat(OpenData):*** 9300054 | CLOSED	WSW	0.34 / 1,774.07	0	303
40	STCS	VOLVO-MAZDA VILLAGE	13525 US HWY 19 N CLEARWATER FL 34624 ***Facility ID | Fac Stat(OpenData):*** 8734651 | CLOSED	W	0.34 / 1,794.98	0	305
41	LST	CHEVRON #47020-DANS	13400 US HWY 19 N CLEARWATER FL 34624-7228 ***Facility ID | Facility Status:*** 8515229 | CLOSED ***Cleanup Required:*** R - CLEANUP REQUIRED	WSW	0.35 / 1,849.37	0	306
41	STCS	CHEVRON #47020-DANS	13400 US HWY 19 N CLEARWATER FL 34624 ***Facility ID | Fac Stat(OpenData):*** 8515229 | CLOSED	WSW	0.35 / 1,849.37	0	309
41	DWM CONTAM	CHEVRON #47020-DANS	13400 US HWY 19 N CLEARWATER FL 34624 ***Facility ID:*** 8515229	WSW	0.35 / 1,849.37	0	310
42	LST	OWER SAND & ROCK TRANSPORT R H	14323 62ND ST N CLEARWATER FL 34620-2720 ***Facility ID | Facility Status:*** 8515450 | CLOSED ***Cleanup Required:*** R - CLEANUP REQUIRED	NW	0.35 / 1,850.71	0	311
42	STCS	OWER SAND & ROCK TRANSPORT R H	14323 62ND ST N CLEARWATER FL 34620	NW	0.35 / 1,850.71	0	313

Map Key	DB	Company/Site Name	Address	Direction	Distance (mi/ft)	Elev Diff (ft)	Page Number
			Facility ID | Fac Stat(OpenData): 8515450 | CLOSED				
42	DWM CONTAM	OWER SAND & ROCK TRANSPORT R H	14323 62ND ST N CLEARWATER FL 34620 ***Facility ID:*** 8515450	NW	0.35 / 1,850.71	0	315
43	LST	MID STATE MOVING & STORAGE INC	13755 US 19 N CLEARWATER FL 33674-7233 ***Facility ID | Facility Status:*** 9102832 | CLOSED ***Cleanup Required:*** R - CLEANUP REQUIRED	W	0.35 / 1,874.19	0	316
43	STCS	MID STATE MOVING & STORAGE INC	13755 US 19 N CLEARWATER FL 33674 ***Facility ID | Fac Stat(OpenData):*** 9102832 | CLOSED	W	0.35 / 1,874.19	0	318
43	DWM CONTAM	MID STATE MOVING & STORAGE INC	13755 US 19 N CLEARWATER FL 33674 ***Facility ID:*** 9102832	W	0.35 / 1,874.19	0	320
44	STCS	DONUT STOP BELIEVIN, LLC	13190 56TH CT #404 BLDG 4 CLEARWATER FL 33760 ***Facility ID | Fac Stat(OpenData):*** 9815659 | OPEN	SE	0.36 / 1,916.70	-10	320
45	LST	PATRICK MEDIA GROUP INC	5555 ULMERTON RD CLEARWATER FL 34620-4012 ***Facility ID | Facility Status:*** 8630808 | CLOSED ***Cleanup Required:*** R - CLEANUP REQUIRED	ESE	0.36 / 1,918.97	-6	322
45	DWM CONTAM	PATRICK MEDIA GROUP INC	5555 ULMERTON RD CLEARWATER FL 34620 ***Facility ID:*** 8630808	ESE	0.36 / 1,918.97	-6	325
45	STCS	PATRICK MEDIA GROUP INC	5555 ULMERTON RD CLEARWATER FL 34620 ***Facility ID | Fac Stat(OpenData):*** 8630808 | CLOSED	ESE	0.36 / 1,918.97	-6	326
46	PFAS IND	CUTRONICS LLC	CLEARWATER FL	NE	0.36 / 1,926.10	-4	328
47	PFAS IND	BUSINESS CARD EXPRESS OF TAMPA BAY INC	CLEARWATER FL	WNW	0.37 / 1,967.36	0	329
48	INST	Hammer Haag Steel Inc	12707 U.S. HIGHWAY 19 NORTH CLEARWATER FL 33764	S	0.37 / 1,977.86	0	330
49	PFAS IND	AAR COMPOSITES	CLEARWATER FL	ENE	0.38 / 2,006.91	-9	330

Map Key	DB	Company/Site Name	Address	Direction	Distance (mi/ft)	Elev Diff (ft)	Page Number
50	STCS	7-ELEVEN STORE #37011	6333 ULMERTON RD LARGO FL 33771 ***Facility ID | Fac Stat(OpenData):*** 9814163 | OPEN	WSW	0.38 / 2,031.56	0	331
51	LST	CONCEPT POLYMER TECHNOLOGY INC	12753 60TH ST N PINELLAS PARK PINELLAS PARK FL 34620 ***Facility ID | Facility Status:*** 9202384 | CLOSED ***Cleanup Required:*** R - CLEANUP REQUIRED	S	0.40 / 2,088.91	-3	333
51	DWM CONTAM	CONCEPT POLYMER TECHNOLOGY INC	12755 N 60TH ST CLEARWATER FL 34620 ***Facility ID:*** 9202384 ***Facility Status:*** WAITING	S	0.40 / 2,088.91	-3	336
51	STCS	BBC MANUFACTURED BUILDINGS INC	12690 60TH ST N CLEARWATER FL 34620 ***Facility ID | Fac Stat(OpenData):*** 8624610 | CLOSED	S	0.40 / 2,088.91	-3	337
51	STCS	CONCEPT POLYMER TECHNOLOGY INC	12753 60TH ST N PINELLAS PARK PINELLAS PARK FL 34620 ***Facility ID | Fac Stat(OpenData):*** 9202384 | CLOSED	S	0.40 / 2,088.91	-3	338
51	DWM CONTAM	CONCEPT POLYMER TECHNOLOGY INC	12753 60TH ST N PINELLAS PARK PINELLAS PARK FL 34620 ***Facility ID:*** 9202384	S	0.40 / 2,088.91	-3	340
52	FUDS	PINELLAS AAF	PINELLAS PARK FL ***FUDS Property No:*** I04FL0202	ENE	0.40 / 2,092.06	-12	340
53	FED BROWNFIELDS	Liftmasters	12875 58th Street North CLEARWATER FL 33760 ***Property ID:*** 244029	SSE	0.40 / 2,122.45	-13	341
53	ERIC	Liftmasters	12875 58th St N Clearwater FL 33760	SSE	0.40 / 2,122.45	-13	365
53	DWM CONTAM	Liftmasters	12875 58th St N Clearwater FL 33760 ***Facility ID:*** 142384	SSE	0.40 / 2,122.45	-13	365
54	STCS	CHATHAM STEEL CORP TRUCK SPILL	5560 ULMERTON ROAD CLEARWATER FL 33760 ***Facility ID | Fac Stat(OpenData):*** 9803504 | CLOSED	ESE	0.40 / 2,124.43	-5	366
55	DEL CONTAM SITE	CONTROLLED RELEASE TECHNOLOGIES	13161 56TH CT CLEARWATER FL 34620	ESE	0.40 / 2,124.64	-6	367
55	WCRPS	CONTROLLED RELEASE TECHNOLOGIES	13161 56TH CT CLEARWATER FL	ESE	0.40 / 2,124.64	-6	367

Map Key	DB	Company/Site Name	Address	Direction	Distance (mi/ft)	Elev Diff (ft)	Page Number
55	DWM CONTAM	CONTROLLED RELEASE TECHNOLOGIES	13161 56TH CT CLEARWATER FL 34620 ***Facility ID:*** 41745	ESE	0.40 / 2,124.64	-6	368
55	ERIC	Controlled Release Technologies Inc	13161 56TH CT CLEARWATER FL 34620	ESE	0.40 / 2,124.64	-6	368
55	PFAS IND	OPTICAL ELECTRO FORMING INC	CLEARWATER FL	ESE	0.40 / 2,124.64	-6	369
55	PFAS IND	CONTROLLED RELEASE TECHNOLOGIES INC	CLEARWATER FL	ESE	0.40 / 2,124.64	-6	370
56	STCS	LONG J R INC	6115-58TH ST N CLEARWATER FL 33520 ***Facility ID | Fac Stat(OpenData):*** 8734679 | CLOSED	SSE	0.40 / 2,132.69	-13	370
57	PFAS E	HONEYWELL INTERNATIONAL	CLEARWATER FL	SW	0.41 / 2,170.20	0	372
57	PFAS E	HONEYWELL INTERNATIONAL	CLEARWATER FL	SW	0.41 / 2,170.20	0	372
57	PFAS E	HONEYWELL INTERNATIONAL	CLEARWATER FL	SW	0.41 / 2,170.20	0	373
57	PFAS E	HONEYWELL INTERNATIONAL	CLEARWATER FL	SW	0.41 / 2,170.20	0	373
57	PFAS E	HONEYWELL INTERNATIONAL	CLEARWATER FL	SW	0.41 / 2,170.20	0	374
57	PFAS E	HONEYWELL INTERNATIONAL	CLEARWATER FL	SW	0.41 / 2,170.20	0	374
57	PFAS E	HONEYWELL INTERNATIONAL	CLEARWATER FL	SW	0.41 / 2,170.20	0	375
57	PFAS E	HONEYWELL INTERNATIONAL	CLEARWATER FL	SW	0.41 / 2,170.20	0	375

Map Key	DB	Company/Site Name	Address	Direction	Distance (mi/ft)	Elev Diff (ft)	Page Number
57	PFAS E	HONEYWELL INTERNATIONAL	CLEARWATER FL	SW	0.41 / 2,170.20	0	375
57	PFAS E	HONEYWELL INTERNATIONAL	CLEARWATER FL	SW	0.41 / 2,170.20	0	376
58	PFAS IND	WETTEC DIVISION OF WATERLINK TECHNOLOGIES	CLEARWATER FL	SSE	0.42 / 2,227.95	-5	376
58	PFAS IND	WETTEC DIVISION OF WATERLINK TECHNOLOGIES	CLEARWATER FL	SSE	0.42 / 2,227.95	-5	377
59	STCS	MID-STATE MOVING	14493 62ND ST N CLEARWATER FL 34620	NNW	0.43 / 2,248.08	0	378
			Facility ID | Fac Stat(OpenData): 8515415 | CLOSED				
60	BROWNFIELDS	126th Ave. N. Dump	5833 126th Avenue North CLEARWATER FL 33760	SSE	0.43 / 2,248.53	-9	379
60	DWM CONTAM	126th Avenue Landfill	5833 126th Avenue North Clearwater FL	SSE	0.43 / 2,248.53	-9	380
60	ERIC	126th Avenue Landfill	5833 126th Avenue North Clearwater FL 33762	SSE	0.43 / 2,248.53	-9	381
60	DWM CONTAM	126th Ave Closed Class III Landfill - Part B-2004	5833 126th Avenue North Clearwater FL	SSE	0.43 / 2,248.53	-9	381
60	DWM CONTAM	126th Ave Closed Class III Landfill - Part A-2001	5833 126th Avenue North Clearwater FL 33762	SSE	0.43 / 2,248.53	-9	382
			Facility ID: 126076				
61	LST	PRESCOTT JERRY	5445 ULMERTON RD LARGO FL 34620-4010	E	0.43 / 2,296.16	-8	383
			Facility ID | Facility Status: 8520574 | CLOSED ***Cleanup Required:*** R - CLEANUP REQUIRED				
61	DWM CONTAM	JERRY PRESCOTT	5445 ULMERTON RD CLEARWATER FL 34620	E	0.43 / 2,296.16	-8	386
			Facility ID: 8520574 ***Facility Status:*** WAITING				
61	STCS	PRESCOTT JERRY	5445 ULMERTON RD LARGO FL 34620	E	0.43 / 2,296.16	-8	386
			Facility ID | Fac Stat(OpenData): 8520574 | CLOSED				

Map Key	DB	Company/Site Name	Address	Direction	Distance (mi/ft)	Elev Diff (ft)	Page Number
61	DWM CONTAM	PRESCOTT JERRY	5445 ULMERTON RD LARGO FL 34620 ***Facility ID:*** 8520574	E	0.43 / 2,296.16	-8	388
62	WCRPS	NEW ENGLAND PROPERTY/SHIELDS MARINE	12707 U.S. HIGHWAY 19 NORTH CLEARWATER FL	S	0.43 / 2,296.40	0	389
62	DWM CONTAM	NEW ENGLAND PROPERTY	12707 U.S. HIGHWAY 19 NORTH CLEARWATER FL 33764 ***Facility ID:*** 75928 ***Facility Status:*** OPEN	S	0.43 / 2,296.40	0	389
62	DWM CONTAM	NEW ENGLAND PROPERTY/SHIELDS MARINE	12707 U.S. HIGHWAY 19 NORTH CLEARWATER FL	S	0.43 / 2,296.40	0	390
62	ERIC	Hammer Haag Steel Inc	12707 U.S. HIGHWAY 19 NORTH CLEARWATER FL 33764	S	0.43 / 2,296.40	0	391
63	LST	SHELL-ULMERTON #355	5545 ULMERTON RD CLEARWATER FL 33760-4012 ***Facility ID | Facility Status:*** 9045628 | OPEN ***Cleanup Required:*** R - CLEANUP REQUIRED	E	0.44 / 2,343.72	-4	391
63	DWM CONTAM	MARATHON-ULMERTON #355	5545 ULMERTON RD CLEARWATER FL 33760 ***Facility ID:*** 9045628 ***Facility Status:*** ACTIVE	E	0.44 / 2,343.72	-4	394
63	DWM CONTAM	BP-ULMERTON #355	5545 ULMERTON RD CLEARWATER FL 34620 ***Facility ID:*** 9045628 ***Facility Status:*** ACTIVE	E	0.44 / 2,343.72	-4	394
63	STCS	SHELL-ULMERTON #355	5545 ULMERTON RD CLEARWATER FL 33760 ***Facility ID | Fac Stat(OpenData):*** 9045628 | OPEN	E	0.44 / 2,343.72	-4	395
63	DWM CONTAM	SHELL-ULMERTON #355	5545 ULMERTON RD CLEARWATER FL 33760 ***Facility ID:*** 9045628	E	0.44 / 2,343.72	-4	398
64	DEL CONTAM SITE	PORPOISE POOL & PATIO INC	14480 62ND ST N CLEARWATER FL 34620	NNW	0.46 / 2,440.46	0	398
64	DEL CONTAM SITE	PORPOISE POOL & PATIO INC	14480 62ND ST N CLEARWATER FL 34620	NNW	0.46 / 2,440.46	0	398
64	DWM CONTAM	PORPOISE POOL & PATIO INC	14480 62ND ST N CLEARWATER FL 34620	NNW	0.46 / 2,440.46	0	399

Map Key	DB	Company/Site Name	Address	Direction	Distance (mi/ft)	Elev Diff (ft)	Page Number
			Facility ID: 8631047 ***Facility Status:*** WAITING				
64	STCS	PORPOISE POOL & PATIO INC	14480 62ND ST N CLEARWATER FL 34620	NNW	0.46 / 2,440.46	0	399
			Facility ID | Fac Stat(OpenData): 8631047 | CLOSED				
64	DWM CONTAM	PORPOISE POOL & PATIO INC	14480 62ND ST N CLEARWATER FL 34620	NNW	0.46 / 2,440.46	0	401
			Facility ID: 8631047				
65	LST	KNO-MAR TOOL & MOLD INC	14525 N 62ND ST CLEARWATER FL 33760	NNW	0.46 / 2,449.99	0	402
			Facility ID | Facility Status: 9811577 | CLOSED ***Cleanup Required:*** R - CLEANUP REQUIRED				
65	DWM CONTAM	KNO-MAR TOOL & MOLD INC	14525 N 62ND ST CLEARWATER FL 33760	NNW	0.46 / 2,449.99	0	404
			Facility ID: 9811577 ***Facility Status:*** CLOSED				
65	STCS	KNO-MAR TOOL & MOLD INC	14525 N 62ND ST CLEARWATER FL 33760	NNW	0.46 / 2,449.99	0	405
			Facility ID | Fac Stat(OpenData): 9811577 | CLOSED				
65	DWM CONTAM	KNO-MAR TOOL & MOLD INC	14525 N 62ND ST CLEARWATER FL 33760	NNW	0.46 / 2,449.99	0	406
			Facility ID: 9811577				
66	INST	FL DEPT OF TRANSPORTATION	5211 ULMERTON ROAD CLEARWATER FL 33760	E	0.47 / 2,504.87	-5	407
66	ENG	FL DEPT OF TRANSPORTATION	5211 ULMERTON ROAD CLEARWATER FL 33760	E	0.47 / 2,504.87	-5	407
67	LST	FL DEPT OF TRANSPORTATION	5211 ULMERTON RD CLEARWATER FL 33760-4006	E	0.48 / 2,540.97	-5	408
			Facility ID | Facility Status: 8735525 | CLOSED ***Cleanup Required:*** R - CLEANUP REQUIRED, R - CLEANUP REQUIRED				
67	DWM CONTAM	FL DEPT OF TRANSPORTATION	5211 ULMERTON RD CLEARWATER FL 33760	E	0.48 / 2,540.97	-5	412
			Facility ID: 8735525 ***Facility Status:*** ACTIVE				
67	ERIC	FL DEPT OF TRANSPORTATION	5211 ULMERTON ROAD CLEARWATER FL 33760	E	0.48 / 2,540.97	-5	413
67	STCS	FL DEPT OF TRANSPORTATION	5211 ULMERTON RD CLEARWATER FL 33760	E	0.48 / 2,540.97	-5	413
			Facility ID | Fac Stat(OpenData): 8735525 | CLOSED				
67	DWM CONTAM	FL DEPT OF TRANSPORTATION	5211 ULMERTON RD CLEARWATER FL 33760	E	0.48 / 2,540.97	-5	418

Map Key	DB	Company/Site Name	Address	Direction	Distance (mi/ft)	Elev Diff (ft)	Page Number
			Facility ID: 8735525				
68	LST	COX LUMBER CO	13750 US HWY 19 N LARGO FL 34624-7234 ***Facility ID | Facility Status:*** 8515219 | CLOSED ***Cleanup Required:*** R - CLEANUP REQUIRED	W	0.48 / 2,546.66	0	419
68	DWM CONTAM	COX LUMBER CO	13750 US HWY 19 N LARGO FL 34624 ***Facility ID:*** 8515219	W	0.48 / 2,546.66	0	422
68	STCS	COX LUMBER CO	13750 US HWY 19 N LARGO FL 34624 ***Facility ID | Fac Stat(OpenData):*** 8515219 | CLOSED	W	0.48 / 2,546.66	0	422
69	LST	CPN TELEVISION INC	14333 MYERLAKE CIR CLEARWATER FL 34620-2839 ***Facility ID | Facility Status:*** 8630954 | CLOSED ***Cleanup Required:*** R - CLEANUP REQUIRED	NE	0.49 / 2,565.19	-7	424
69	STCS	CPN TELEVISION INC	14333 MYERLAKE CIR CLEARWATER FL 34620 ***Facility ID | Fac Stat(OpenData):*** 8630954 | CLOSED	NE	0.49 / 2,565.19	-7	427
69	DWM CONTAM	CPN TELEVISION INC	14333 MYERLAKE CIR CLEARWATER FL 34620 ***Facility ID:*** 8630954	NE	0.49 / 2,565.19	-7	428
70	DWM CONTAM	SCHNEIDER ELECTRIC	14550 58TH STREET NORTH CLEARWATER FL 33760 ***Facility ID:*** 112001	NNE	0.49 / 2,588.47	0	429
70	ERIC	ASCO Power Technologies, LP	14550 58TH STREET NORTH CLEARWATER FL 33760	NNE	0.49 / 2,588.47	0	429
70	PFAS IND	ASCO POWER TECHNOLOGIES, LP	CLEARWATER FL	NNE	0.49 / 2,588.47	0	430
71	SWF/LF	TRI J AUTOMOTIVE REPAIR, INC.	12700 56TH ST N CLEARWATER FL 33760	SE	0.49 / 2,602.06	-5	430
71	STCS	BUTLER TELECOM INC	12700 56TH ST N CLEARWATER FL 34620 ***Facility ID | Fac Stat(OpenData):*** 8839795 | CLOSED	SE	0.49 / 2,602.06	-5	431
72	PFAS IND	SUN - GLO PLATING COMPANY	CLEARWATER FL	NNW	0.49 / 2,608.57	0	434
73	ERIC	Duke Energy Ulmerton Substation	5400 Ulmerton Rd Clearwater FL 33760	ESE	0.52 / 2,756.66	-3	435

Map Key	DB	Company/Site Name	Address	Direction	Distance (mi/ft)	Elev Diff (ft)	Page Number
74	CLEANUP DEP	TRADER PUBLISHING	14549 62ND ST N CLEARWATER FL 33760-0	NNW	0.55 / 2,882.14	0	435
74	ERIC	Interco Print LLC	14549 62ND ST N CLEARWATER FL 33760	NNW	0.55 / 2,882.14	0	436
75	WCRPS	ULMERTON SUBSTATION	5446 ULMERTON ROAD LARGO FL	ESE	0.55 / 2,914.42	-1	436
75	ERIC	Duke Energy Ulmerton Substation	5446 ULMERTON ROAD LARGO FL 33760	ESE	0.55 / 2,914.42	-1	436
76	ERIC	Carroll Nursery	14775 62nd St N Clearwater FL 33760	NNW	0.64 / 3,366.37	0	437
77	WCRPS	MOBIL STATION # 550	6600 ULMERTON ROAD LARGO FL	W	0.72 / 3,800.20	0	438
77	ERIC	Mobil Service Station #02 - Ggp	6600 ULMERTON ROAD LARGO FL 33771	W	0.72 / 3,800.20	0	438
78	RCRA CORRACTS	SAFETY KLEEN TS INC	5303 126TH AVE N PINELLAS PARK FL 34620 ***EPA Handler ID:*** FLD981474802	SE	0.77 / 4,043.18	0	439
78	ERIC	Safety Kleen Ts Inc	5303 126th Ave N Pinellas Park FL 34620	SE	0.77 / 4,043.18	0	475
79	WCRPS	IRWIN YACHT & MARINE CORP.	13055 49TH STREET NORTH CLEARWATER FL	ESE	0.98 / 5,157.75	0	475
79	ERIC	IRWIN YACHT & MARINE CORP.	13055 49TH STREET NORTH CLEARWATER FL 33520	ESE	0.98 / 5,157.75	0	476
80	ERIC	EKATA FOOD MART LLC	6915 ULMERTON ROAD LARGO FL 33771	W	0.98 / 5,184.72	0	476

Executive Summary: Summary by Data Source

Standard

Federal

RCRA CORRACTS - RCRA CORRACTS-Corrective Action

A search of the RCRA CORRACTS database, dated Jul 10, 2023 has found that there are 2 RCRA CORRACTS site(s) within approximately 1.00 miles of the project property.

Lower Elevation	Address	Direction	Distance (mi/ft)	Map Key
HONEYWELL INC	13350 US HIGHWAY 19 N CLEARWATER FL 33764-7290 ***EPA Handler ID**: FLD004104105*	WSW	0.34 / 1,774.07	39
SAFETY KLEEN TS INC	5303 126TH AVE N PINELLAS PARK FL 34620 ***EPA Handler ID**: FLD981474802*	SE	0.77 / 4,043.18	78

RCRA TSD - RCRA non-CORRACTS TSD Facilities

A search of the RCRA TSD database, dated Jul 10, 2023 has found that there are 1 RCRA TSD site(s) within approximately 0.50 miles of the project property.

Lower Elevation	Address	Direction	Distance (mi/ft)	Map Key
HONEYWELL INC	13350 US HIGHWAY 19 N CLEARWATER FL 33764-7290 ***EPA Handler ID**: FLD004104105*	WSW	0.34 / 1,774.07	39

RCRA SQG - RCRA Small Quantity Generators List

A search of the RCRA SQG database, dated Jul 10, 2023 has found that there are 2 RCRA SQG site(s) within approximately 0.25 miles of the project property.

Lower Elevation	Address	Direction	Distance (mi/ft)	Map Key
DYCO PAINTS INC	5850 ULMERTON RD CLEARWATER FL 33760-3940 ***EPA Handler ID**: FLD041495219*	SE	0.10 / 516.69	7
ACTRON ENGINEERING INC	13089 60TH ST N CLEARWATER FL 33760-3915 ***EPA Handler ID**: FLD982146102*	S	0.23 / 1,188.92	23

RCRA VSQG - RCRA Very Small Quantity Generators List

A search of the RCRA VSQG database, dated Jul 10, 2023 has found that there are 5 RCRA VSQG site(s) within approximately 0.25 miles of the project property.

Equal/Higher Elevation	Address	Direction	Distance (mi/ft)	Map Key
HUSS PROPERTY	6056A ULMERTON RD CLEARWATER FL 33760-3944 ***EPA Handler ID**: FLR000027466*	SSW	0.08 / 444.46	6
SPA MANUFACTURERS INC	6060 ULMERTON RD CLEARWATER FL 33760-3944 ***EPA Handler ID**: FLD982117483*	SW	0.11 / 580.36	8

Lower Elevation	Address	Direction	Distance (mi/ft)	Map Key
NORTH AMERICAN FLEET SALES #2	5840 ULMERTON RD STE C CLEARWATER FL 33760-3926 ***EPA Handler ID**: FLR000113373*	SSE	0.12 / 619.46	11
PEOPLES GAS - NORTH GATE STATION	13807 62ND STREET NORTH ST PETERSBURG FL 33713 ***EPA Handler ID**: FLT990062648*	WNW	0.19 / 1,013.55	16
STERICYCLE	13200 58TH ST N CLEARWATER FL 33760 ***EPA Handler ID**: FLR000069252*	SSE	0.20 / 1,032.11	18

RCRA NON GEN - RCRA Non-Generators

A search of the RCRA NON GEN database, dated Jul 10, 2023 has found that there are 7 RCRA NON GEN site(s) within approximately 0.25 miles of the project property.

Equal/Higher Elevation	Address	Direction	Distance (mi/ft)	Map Key
PROFESSIONAL SERVICE INDUSTRIES	6056 ULMERTON RD CLEARWATER FL 33760-3944 ***EPA Handler ID**: FLD984252387*	SSW	0.08 / 444.46	6
PELICAN INTERNATIONAL WAREHOUSE EXPANSION	6140 ULMERTON RD CLEARWATER FL 33760-3946 ***EPA Handler ID**: FLD984185074*	SW	0.11 / 598.10	10
BARRY WEHMILLER FILLER SYSTEM DIV	13327 US 19 SOUTH CLEARWATER FL 33546 ***EPA Handler ID**: FLD098366719*	SW	0.24 / 1,258.66	25

Lower Elevation	Address	Direction	Distance (mi/ft)	Map Key
HOOPS AUTO BODY	5840 ULMERTON RD CLEARWATER FL 33760-3940 ***EPA Handler ID**: FLD981925100*	SSE	0.12 / 619.46	11
CASUAL PATIO	13224 60TH ST N CLEARWATER FL 33760-3918 ***EPA Handler ID**: FLR000113811*	S	0.15 / 778.40	13

Lower Elevation	Address	Direction	Distance (mi/ft)	Map Key
KAWASAKI OF CLEARWATER	2101 ULMERTON RD S E LARGO FL 33541 ***EPA Handler ID**: FLD981746886*	ESE	0.16 / 840.41	14
SUNOCO SERVICE STATION	13385 US HIGHWAY 19 N CLEARWATER FL 33764-7218 ***EPA Handler ID**: FLD000654665*	WSW	0.25 / 1,310.05	27

FED BROWNFIELDS - The Assessment, Cleanup and Redevelopment Exchange System (ACRES) Brownfield Database

A search of the FED BROWNFIELDS database, dated Sep 13, 2022 has found that there are 1 FED BROWNFIELDS site(s) within approximately 0.50 miles of the project property.

Lower Elevation	Address	Direction	Distance (mi/ft)	Map Key
Liftmasters	12875 58th Street North CLEARWATER FL 33760 ***Property ID**: 244029*	SSE	0.40 / 2,122.45	53

State

ERIC - ERIC Waste Cleanup

A search of the ERIC database, dated Aug 10, 2023 has found that there are 21 ERIC site(s) within approximately 1.00 miles of the project property.

Equal/Higher Elevation	Address	Direction	Distance (mi/ft)	Map Key
Huss Property	6056 ULMERTON ROAD CLEARWATER FL 34620	SSW	0.08 / 444.46	6
ASCO Power Technologies, LP	14550 58TH STREET NORTH CLEARWATER FL 33760	NNE	0.49 / 2,588.47	70
Carroll Nursery	14775 62nd St N Clearwater FL 33760	NNW	0.64 / 3,366.37	76

Lower Elevation	Address	Direction	Distance (mi/ft)	Map Key
Dyco Paints Inc	5858 ULMERTON ROAD CLEARWATER FL 0	SE	0.11 / 582.79	9
Stericycle	13200 58th St N Clearwater FL 33760	SSE	0.20 / 1,032.11	18
Actron Engineering Inc	13089 60TH STREET NORTH CLEARWATER FL 33760	S	0.23 / 1,188.92	23

Lower Elevation	Address	Direction	Distance (mi/ft)	Map Key
Honeywell Inc	13350 US Highway 19 N Clearwater FL 33764	WSW	0.34 / 1,774.07	39
Honeywell Inc	13350 US Highway 19 N Clearwater FL 33764	WSW	0.34 / 1,774.07	39
Honeywell Inc	13350 US HWY 19 CLEARWATER FL 0	WSW	0.34 / 1,774.07	39
Liftmasters	12875 58th St N Clearwater FL 33760	SSE	0.40 / 2,122.45	53
Controlled Release Technologies Inc	13161 56TH CT CLEARWATER FL 34620	ESE	0.40 / 2,124.64	55
126th Avenue Landfill	5833 126th Avenue North Clearwater FL 33762	SSE	0.43 / 2,248.53	60
Hammer Haag Steel Inc	12707 U.S. HIGHWAY 19 NORTH CLEARWATER FL 33764	S	0.43 / 2,296.40	62
FL DEPT OF TRANSPORTATION	5211 ULMERTON ROAD CLEARWATER FL 33760	E	0.48 / 2,540.97	67
Duke Energy Ulmerton Substation	5400 Ulmerton Rd Clearwater FL 33760	ESE	0.52 / 2,756.66	73
Interco Print LLC	14549 62ND ST N CLEARWATER FL 33760	NNW	0.55 / 2,882.14	74
Duke Energy Ulmerton Substation	5446 ULMERTON ROAD LARGO FL 33760	ESE	0.55 / 2,914.42	75
Mobil Service Station #02 - Ggp	6600 ULMERTON ROAD LARGO FL 33771	W	0.72 / 3,800.20	77
Safety Kleen Ts Inc	5303 126th Ave N Pinellas Park FL 34620	SE	0.77 / 4,043.18	78

Lower Elevation	Address	Direction	Distance (mi/ft)	Map Key
IRWIN YACHT & MARINE CORP.	13055 49TH STREET NORTH CLEARWATER FL 33520	ESE	0.98 / 5,157.75	79
EKATA FOOD MART LLC	6915 ULMERTON ROAD LARGO FL 33771	W	0.98 / 5,184.72	80

CLEANUP DEP - Florida Department of Environmental Protection Cleanup Sites

A search of the CLEANUP DEP database, dated May 23, 2023 has found that there are 4 CLEANUP DEP site(s) within approximately 1.00 miles of the project property.

Lower Elevation	Address	Direction	Distance (mi/ft)	Map Key
HONEYWELL INC	13350 US HWY 19 CLEARWATER FL 0-0	WSW	0.34 / 1,774.07	39
Honeywell Inc - Clearwater	13350 US Highway 19 N Clearwater FL 33764-7290	WSW	0.34 / 1,774.07	39
Honeywell Inc - Clearwater-Facilitywide Site	13350 US Highway 19 N Clearwater FL 33764-7290	WSW	0.34 / 1,774.07	39
TRADER PUBLISHING	14549 62ND ST N CLEARWATER FL 33760-0	NNW	0.55 / 2,882.14	74

WCRPS - Waste Cleanup Responsible Party Sites

A search of the WCRPS database, dated Apr 11, 2021 has found that there are 10 WCRPS site(s) within approximately 1.00 miles of the project property.

Equal/Higher Elevation	Address	Direction	Distance (mi/ft)	Map Key
PSI / HUSS SITE	6056 ULMERTON ROAD CLEARWATER FL	SSW	0.08 / 444.46	6

Lower Elevation	Address	Direction	Distance (mi/ft)	Map Key
DYCO PAINTS	5858 ULMERTON ROAD CLEARWATER FL	SE	0.11 / 582.79	9
MEDICO ENVIRONMENTAL SERVICES INC	13200 58ST NORTH CLEARWATER FL	SSE	0.20 / 1,062.64	19

Lower Elevation	Address	Direction	Distance (mi/ft)	Map Key
ACTRON ENGINEERING	13089 60TH STREET NORTH CLEARWATER FL	S	0.23 / 1,188.92	23
HONEYWELL INC	13350 US HWY 19 CLEARWATER FL	WSW	0.34 / 1,774.07	39
CONTROLLED RELEASE TECHNOLOGIES	13161 56TH CT CLEARWATER FL	ESE	0.40 / 2,124.64	55
NEW ENGLAND PROPERTY/SHIELDS MARINE	12707 U.S. HIGHWAY 19 NORTH CLEARWATER FL	S	0.43 / 2,296.40	62
ULMERTON SUBSTATION	5446 ULMERTON ROAD LARGO FL	ESE	0.55 / 2,914.42	75
MOBIL STATION # 550	6600 ULMERTON ROAD LARGO FL	W	0.72 / 3,800.20	77
IRWIN YACHT & MARINE CORP.	13055 49TH STREET NORTH CLEARWATER FL	ESE	0.98 / 5,157.75	79

SWF/LF - Solid Waste Facilities and Landfills

A search of the SWF/LF database, dated May 25, 2023 has found that there are 4 SWF/LF site(s) within approximately 0.50 miles of the project property.

Lower Elevation	Address	Direction	Distance (mi/ft)	Map Key
KEN CLARK	6097 141ST AVENUE, N. CLEARWATER FL 33760	NNW	0.19 / 1,022.20	17
CLEARWATER MATERIALS TRANSFER FACILITY	12875 60TH ST N CLEARWATER FL 33760	SSE	0.30 / 1,594.50	34
CLEARWATER MATERIALS WASTE PROCESSING FACILITY	12875 60TH STREET NORTH CLEARWATER FL 33760	SSE	0.30 / 1,594.50	34
TRI J AUTOMOTIVE REPAIR, INC.	12700 56TH ST N CLEARWATER FL 33760	SE	0.49 / 2,602.06	71

LST - Leaking Tanks

A search of the LST database, dated Jun 28, 2023 has found that there are 17 LST site(s) within approximately 0.50 miles of the project property.

Equal/Higher Elevation	Address	Direction	Distance (mi/ft)	Map Key
ADCO SIGN CORP	6140 ULMERTON RD CLEARWATER FL 34620	SW	0.11 / 598.10	10
	***Facility ID | Facility Status**: 9202367 | CLOSED* ***Cleanup Required**: R - CLEANUP REQUIRED*			
ENDEAVOUR YACHT SITE	6021 142ND AVE N CLEARWATER FL 33520	N	0.32 / 1,674.16	36
	***Facility ID | Facility Status**: 9400312 | CLOSED* ***Cleanup Required**: R - CLEANUP REQUIRED*			
KNO-MAR TOOL & MOLD INC	14525 N 62ND ST CLEARWATER FL 33760	NNW	0.46 / 2,449.99	65
	***Facility ID | Facility Status**: 9811577 | CLOSED* ***Cleanup Required**: R - CLEANUP REQUIRED*			

Lower Elevation	Address	Direction	Distance (mi/ft)	Map Key
SUMMITT BUILDING	13575 58TH ST N CLEARWATER FL 34620	E	0.21 / 1,128.22	20
	***Facility ID | Facility Status**: 9600308 | CLOSED* ***Cleanup Required**: R - CLEANUP REQUIRED*			
MOBIL #02-A76	13385 US HWY 19 N CLEARWATER FL 34624-7218	WSW	0.25 / 1,310.05	27
	***Facility ID | Facility Status**: 8515578 | CLOSED* ***Cleanup Required**: R - CLEANUP REQUIRED*			
BP #00375550	FRONTAGE RD N CLEARWATER FL 34624-7227	WSW	0.27 / 1,447.20	29
	***Facility ID | Facility Status**: 8515296 | CLOSED* ***Cleanup Required**: R - CLEANUP REQUIRED*			
FL DEPT OF TRANSPORTATION ROW-KEYSTOP #421	FRONTAGE RD N CLEARWATER FL 34624-7227	W	0.29 / 1,532.17	32
	***Facility ID | Facility Status**: 8515356 | CLOSED* ***Cleanup Required**: R - CLEANUP REQUIRED*			
CHEVRON #47020-DANS	13400 US HWY 19 N CLEARWATER FL 34624-7228	WSW	0.35 / 1,849.37	41
	***Facility ID | Facility Status**: 8515229 | CLOSED* ***Cleanup Required**: R - CLEANUP REQUIRED*			
OWER SAND & ROCK TRANSPORT R H	14323 62ND ST N CLEARWATER FL 34620-2720	NW	0.35 / 1,850.71	42
	***Facility ID | Facility Status**: 8515450 | CLOSED* ***Cleanup Required**: R - CLEANUP REQUIRED*			
MID STATE MOVING & STORAGE INC	13755 US 19 N CLEARWATER FL 33674-7233	W	0.35 / 1,874.19	43
	***Facility ID | Facility Status**: 9102832 | CLOSED* ***Cleanup Required**: R - CLEANUP REQUIRED*			

Lower Elevation	Address	Direction	Distance (mi/ft)	Map Key
PATRICK MEDIA GROUP INC	5555 ULMERTON RD CLEARWATER FL 34620-4012	ESE	0.36 / 1,918.97	45
	***Facility ID | Facility Status**: 8630808 | CLOSED* ***Cleanup Required**: R - CLEANUP REQUIRED*			
CONCEPT POLYMER TECHNOLOGY INC	12753 60TH ST N PINELLAS PARK PINELLAS PARK FL 34620	S	0.40 / 2,088.91	51
	***Facility ID | Facility Status**: 9202384 | CLOSED* ***Cleanup Required**: R - CLEANUP REQUIRED*			
PRESCOTT JERRY	5445 ULMERTON RD LARGO FL 34620-4010	E	0.43 / 2,296.16	61
	***Facility ID | Facility Status**: 8520574 | CLOSED* ***Cleanup Required**: R - CLEANUP REQUIRED*			
SHELL-ULMERTON #355	5545 ULMERTON RD CLEARWATER FL 33760-4012	E	0.44 / 2,343.72	63
	***Facility ID | Facility Status**: 9045628 | OPEN* ***Cleanup Required**: R - CLEANUP REQUIRED*			
FL DEPT OF TRANSPORTATION	5211 ULMERTON RD CLEARWATER FL 33760-4006	E	0.48 / 2,540.97	67
	***Facility ID | Facility Status**: 8735525 | CLOSED* ***Cleanup Required**: R - CLEANUP REQUIRED, R - CLEANUP REQUIRED*			
COX LUMBER CO	13750 US HWY 19 N LARGO FL 34624-7234	W	0.48 / 2,546.66	68
	***Facility ID | Facility Status**: 8515219 | CLOSED* ***Cleanup Required**: R - CLEANUP REQUIRED*			
CPN TELEVISION INC	14333 MYERLAKE CIR CLEARWATER FL 34620-2839	NE	0.49 / 2,565.19	69
	***Facility ID | Facility Status**: 8630954 | CLOSED* ***Cleanup Required**: R - CLEANUP REQUIRED*			

UST - Underground Storage Tanks

A search of the UST database, dated Aug 11, 2023 has found that there are 8 UST site(s) within approximately 0.25 miles of the project property.

Equal/Higher Elevation	Address	Direction	Distance (mi/ft)	Map Key
HUSS & ELLIOTT PROPERTY	6056 ULMERTON RD CLEARWATER FL 34620	SSW	0.08 / 444.46	6
	***Facility ID | Facility Status**: 8839766 | CLOSED* ***Tank Status | Status Date**: A - CLOSED IN PLACE | 30-NOV-1988, A - CLOSED IN PLACE | 30-NOV-1988*			
ADCO SIGN CORP	6140 ULMERTON RD CLEARWATER FL 34620	SW	0.11 / 598.10	10
	***Facility ID | Facility Status**: 9202367 | CLOSED* ***Tank Status | Status Date**: B - REMOVED FROM SITE | 31-MAY-1993*			

Lower Elevation	Address	Direction	Distance (mi/ft)	Map Key
HAVENER MUSIC WORLD	5990 ULMERTON RD CLEARWATER FL 34620	SSE	0.06 / 294.01	4

Lower Elevation	Address	Direction	Distance (mi/ft)	Map Key
	***Facility ID | Facility Status**: 9400631 | CLOSED* ***Tank Status | Status Date**: B - REMOVED FROM SITE | 30-APR-1992*			
CUSTOM CLIMATE CONTROL INC	13311 60TH ST N CLEARWATER FL 33760	S	0.08 / 429.43	5
	***Facility ID | Facility Status**: 9200841 | CLOSED* ***Tank Status | Status Date**: B - REMOVED FROM SITE | 30-JUN-1991*			
DYCO PAINTS INC	5850 ULMERTON RD CLEARWATER FL 34620	SE	0.10 / 516.69	7
	***Facility ID | Facility Status**: 9102940 | OPEN* ***Tank Status | Status Date**: B - REMOVED FROM SITE | 30-APR-1993, B - REMOVED FROM SITE | 30-APR-1993*			
SUMMITT BUILDING	13575 58TH ST N CLEARWATER FL 34620	E	0.21 / 1,128.22	20
	***Facility ID | Facility Status**: 9600308 | CLOSED* ***Tank Status | Status Date**: B - REMOVED FROM SITE | 01-DEC-1995*			
MICRO MO ELECTRONICS INC	ONE MOOG PL CLEARWATER FL 34622	ESE	0.22 / 1,181.14	22
	***Facility ID | Facility Status**: 9400033 | CLOSED* ***Tank Status | Status Date**: B - REMOVED FROM SITE | 01-OCT-1995, B - REMOVED FROM SITE | 01-OCT-1995*			
MOBIL #02-A76	13385 US HWY 19 N CLEARWATER FL 34624	WSW	0.25 / 1,310.05	27
	***Facility ID | Facility Status**: 8515578 | CLOSED* ***Tank Status | Status Date**: B - REMOVED FROM SITE | 30-JUN-1988, B - REMOVED FROM SITE | 30-JUN-1988, B - REMOVED FROM SITE | 30-JUN-1988, B - REMOVED FROM SITE | 30-JUN-1988*			

AST - Aboveground Storage Tanks

A search of the AST database, dated Aug 11, 2023 has found that there are 4 AST site(s) within approximately 0.25 miles of the project property.

Equal/Higher Elevation	Address	Direction	Distance (mi/ft)	Map Key
CHS AMERICA - ICOT	13600 ICOT BLVD CLEARWATER FL 33760	SE	0.00 / 0.00	2
	***Facility ID | Facility Status**: 9804199 | CLOSED* ***Tank Status | Status Date**: B - REMOVED FROM SITE | 20-NOV-2018, B - REMOVED FROM SITE | 13-NOV-2009, B - REMOVED FROM SITE | 20-NOV-2018*			
AUTOWAY NISSAN	13600 ICOT BLVD CLEARWATER FL 34620	SE	0.00 / 0.00	2
	***Facility ID | Facility Status**: 9700982 | CLOSED* ***Tank Status | Status Date**: B - REMOVED FROM SITE | 10-DEC-2002, B - REMOVED FROM SITE | 10-DEC-2002*			

Lower Elevation	Address	Direction	Distance (mi/ft)	Map Key
DYCO PAINTS INC	5850 ULMERTON RD CLEARWATER FL 34620	SE	0.10 / 516.69	7
	***Facility ID | Facility Status**: 9102940 | OPEN* ***Tank Status | Status Date**: U - IN SERVICE | , U - IN SERVICE | , U - IN SERVICE | , U - IN SERVICE | , U - IN SERVICE | , B - REMOVED FROM SITE | 30-SEP-1992, U - IN SERVICE | , U - IN SERVICE |*			

Lower Elevation	Address	Direction	Distance (mi/ft)	Map Key
FULL SPECTRUM TELECOMMUNICATIONS INC	14175 ICOT BLVD CLEARWATER FL 33760	NNE	0.22 / 1,175.93	21
	***Facility ID | Facility Status**: 9807039 | OPEN* ***Tank Status | Status Date**: U - IN SERVICE | 01-JAN-2005*			

STCS - Storage Tank/Contaminated Facility Search

A search of the STCS database, dated May 12, 2023 has found that there are 37 STCS site(s) within approximately 0.50 miles of the project property.

Equal/Higher Elevation	Address	Direction	Distance (mi/ft)	Map Key
CHS AMERICA - ICOT	13600 ICOT BLVD CLEARWATER FL 33760	SE	0.00 / 0.00	2
	***Facility ID | Fac Stat(OpenData)**: 9804199 | CLOSED*			
AUTOWAY NISSAN	13600 ICOT BLVD CLEARWATER FL 34620	SE	0.00 / 0.00	2
	***Facility ID | Fac Stat(OpenData)**: 9700982 | CLOSED*			
HUSS & ELLIOTT PROPERTY	6056 ULMERTON RD CLEARWATER FL 34620	SSW	0.08 / 444.46	6
	***Facility ID | Fac Stat(OpenData)**: 8839766 | CLOSED*			
ADCO SIGN CORP	6140 ULMERTON RD CLEARWATER FL 34620	SW	0.11 / 598.10	10
	***Facility ID | Fac Stat(OpenData)**: 9202367 | CLOSED*			
PREMIER ADMINISTRATIVE SOLUTIONS INC	6021 142ND AVE CLEARWATER FL 33760	N	0.32 / 1,692.76	37
	***Facility ID | Fac Stat(OpenData)**: 9810258 | OPEN*			
ENDEAVOUR YACHT SITE	6021 142ND AVE N CLEARWATER FL 33520	N	0.32 / 1,692.76	37
	***Facility ID | Fac Stat(OpenData)**: 9400312 | CLOSED*			
MID-STATE MOVING	14493 62ND ST N CLEARWATER FL 34620	NNW	0.43 / 2,248.08	59
	***Facility ID | Fac Stat(OpenData)**: 8515415 | CLOSED*			
KNO-MAR TOOL & MOLD INC	14525 N 62ND ST CLEARWATER FL 33760	NNW	0.46 / 2,449.99	65
	***Facility ID | Fac Stat(OpenData)**: 9811577 | CLOSED*			

Lower Elevation	Address	Direction	Distance (mi/ft)	Map Key
HAVENER MUSIC WORLD	5990 ULMERTON RD CLEARWATER FL 34620	SSE	0.06 / 294.01	4
	***Facility ID | Fac Stat(OpenData)**: 9400631 | CLOSED*			
CUSTOM CLIMATE CONTROL INC	13311 60TH ST N CLEARWATER FL 33760	S	0.08 / 429.43	5
	***Facility ID | Fac Stat(OpenData)**: 9200841 | CLOSED*			

Lower Elevation	Address	Direction	Distance (mi/ft)	Map Key
DYCO PAINTS INC	5850 ULMERTON RD CLEARWATER FL 34620	SE	0.10 / 516.69	7
	***Facility ID | Fac Stat(OpenData)**: 9102940 | OPEN*			
SUMMITT BUILDING	13575 58TH ST N CLEARWATER FL 34620	E	0.21 / 1,128.22	20
	***Facility ID | Fac Stat(OpenData)**: 9600308 | CLOSED*			
FULL SPECTRUM TELECOMMUNICATIONS INC	14175 ICOT BLVD CLEARWATER FL 33760	NNE	0.22 / 1,175.93	21
	***Facility ID | Fac Stat(OpenData)**: 9807039 | OPEN*			
MOBIL #02-A76	13385 US HWY 19 N CLEARWATER FL 34624	WSW	0.25 / 1,310.05	27
	***Facility ID | Fac Stat(OpenData)**: 8515578 | CLOSED*			
PETER BROWN CONSTRUCTION CO INC	6111 142ND AVE N CLEARWATER FL 34620	NNW	0.25 / 1,342.77	28
	***Facility ID | Fac Stat(OpenData)**: 8630630 | CLOSED*			
BP #00375550	FRONTAGE RD N CLEARWATER FL 34624	WSW	0.27 / 1,447.20	29
	***Facility ID | Fac Stat(OpenData)**: 8515296 | CLOSED*			
FL DEPT OF TRANSPORTATION ROW-KEYSTOP #421	FRONTAGE RD N CLEARWATER FL 34624	W	0.29 / 1,532.17	32
	***Facility ID | Fac Stat(OpenData)**: 8515356 | CLOSED*			
FAA-ST PETERSBURG-CLEARWATER AIRPORT	4255 142ND AVE N CLEARWATER FL 34622	NE	0.30 / 1,597.92	35
	***Facility ID | Fac Stat(OpenData)**: 8631458 | CLOSED*			
HONEYWELL INC	13350 US HWY 19 N BLDG 4 CLEARWATER FL 34624	WSW	0.34 / 1,774.07	39
	***Facility ID | Fac Stat(OpenData)**: 9300054 | CLOSED*			
VOLVO-MAZDA VILLAGE	13525 US HWY 19 N CLEARWATER FL 34624	W	0.34 / 1,794.98	40
	***Facility ID | Fac Stat(OpenData)**: 8734651 | CLOSED*			
CHEVRON #47020-DANS	13400 US HWY 19 N CLEARWATER FL 34624	WSW	0.35 / 1,849.37	41
	***Facility ID | Fac Stat(OpenData)**: 8515229 | CLOSED*			
OWER SAND & ROCK TRANSPORT R H	14323 62ND ST N CLEARWATER FL 34620	NW	0.35 / 1,850.71	42
	***Facility ID | Fac Stat(OpenData)**: 8515450 | CLOSED*			
MID STATE MOVING & STORAGE INC	13755 US 19 N CLEARWATER FL 33674	W	0.35 / 1,874.19	43
	***Facility ID | Fac Stat(OpenData)**: 9102832 | CLOSED*			

Lower Elevation	Address	Direction	Distance (mi/ft)	Map Key
DONUT STOP BELIEVIN, LLC	13190 56TH CT #404 BLDG 4 CLEARWATER FL 33760	SE	0.36 / 1,916.70	44
	***Facility ID | Fac Stat(OpenData)**: 9815659 | OPEN*			
PATRICK MEDIA GROUP INC	5555 ULMERTON RD CLEARWATER FL 34620	ESE	0.36 / 1,918.97	45
	***Facility ID | Fac Stat(OpenData)**: 8630808 | CLOSED*			
7-ELEVEN STORE #37011	6333 ULMERTON RD LARGO FL 33771	WSW	0.38 / 2,031.56	50
	***Facility ID | Fac Stat(OpenData)**: 9814163 | OPEN*			
BBC MANUFACTURED BUILDINGS INC	12690 60TH ST N CLEARWATER FL 34620	S	0.40 / 2,088.91	51
	***Facility ID | Fac Stat(OpenData)**: 8624610 | CLOSED*			
CONCEPT POLYMER TECHNOLOGY INC	12753 60TH ST N PINELLAS PARK PINELLAS PARK FL 34620	S	0.40 / 2,088.91	51
	***Facility ID | Fac Stat(OpenData)**: 9202384 | CLOSED*			
CHATHAM STEEL CORP TRUCK SPILL	5560 ULMERTON ROAD CLEARWATER FL 33760	ESE	0.40 / 2,124.43	54
	***Facility ID | Fac Stat(OpenData)**: 9803504 | CLOSED*			
LONG J R INC	6115-58TH ST N CLEARWATER FL 33520	SSE	0.40 / 2,132.69	56
	***Facility ID | Fac Stat(OpenData)**: 8734679 | CLOSED*			
PRESCOTT JERRY	5445 ULMERTON RD LARGO FL 34620	E	0.43 / 2,296.16	61
	***Facility ID | Fac Stat(OpenData)**: 8520574 | CLOSED*			
SHELL-ULMERTON #355	5545 ULMERTON RD CLEARWATER FL 33760	E	0.44 / 2,343.72	63
	***Facility ID | Fac Stat(OpenData)**: 9045628 | OPEN*			
PORPOISE POOL & PATIO INC	14480 62ND ST N CLEARWATER FL 34620	NNW	0.46 / 2,440.46	64
	***Facility ID | Fac Stat(OpenData)**: 8631047 | CLOSED*			
FL DEPT OF TRANSPORTATION	5211 ULMERTON RD CLEARWATER FL 33760	E	0.48 / 2,540.97	67
	***Facility ID | Fac Stat(OpenData)**: 8735525 | CLOSED*			
COX LUMBER CO	13750 US HWY 19 N LARGO FL 34624	W	0.48 / 2,546.66	68
	***Facility ID | Fac Stat(OpenData)**: 8515219 | CLOSED*			
CPN TELEVISION INC	14333 MYERLAKE CIR CLEARWATER FL 34620	NE	0.49 / 2,565.19	69
	***Facility ID | Fac Stat(OpenData)**: 8630954 | CLOSED*			

Lower Elevation	Address	Direction	Distance (mi/ft)	Map Key
BUTLER TELECOM INC	12700 56TH ST N CLEARWATER FL 34620	SE	0.49 / 2,602.06	71
	***Facility ID | Fac Stat(OpenData)**: 8839795 | CLOSED*			

INST - Institutional Controls Registry

A search of the INST database, dated Aug 11, 2023 has found that there are 4 INST site(s) within approximately 0.50 miles of the project property.

Lower Elevation	Address	Direction	Distance (mi/ft)	Map Key
Stericycle	13200 58th St N Clearwater FL 33760	SSE	0.16 / 850.22	15
Hammer Haag Steel Inc	12707 U.S. HIGHWAY 19 NORTH CLEARWATER FL 33764	S	0.28 / 1,474.51	30
Hammer Haag Steel Inc	12707 U.S. HIGHWAY 19 NORTH CLEARWATER FL 33764	S	0.37 / 1,977.86	48
FL DEPT OF TRANSPORTATION	5211 ULMERTON ROAD CLEARWATER FL 33760	E	0.47 / 2,504.87	66

ENG - Engineering Controls

A search of the ENG database, dated Aug 11, 2023 has found that there are 1 ENG site(s) within approximately 0.50 miles of the project property.

Lower Elevation	Address	Direction	Distance (mi/ft)	Map Key
FL DEPT OF TRANSPORTATION	5211 ULMERTON ROAD CLEARWATER FL 33760	E	0.47 / 2,504.87	66

BROWNFIELDS - Brownfield Sites

A search of the BROWNFIELDS database, dated Sep 8, 2021 has found that there are 1 BROWNFIELDS site(s) within approximately 0.50 miles of the project property.

Lower Elevation	Address	Direction	Distance (mi/ft)	Map Key
126th Ave. N. Dump	5833 126th Avenue North CLEARWATER FL 33760	SSE	0.43 / 2,248.53	60

BROWNFIELD AREA - Brownfield Areas

A search of the BROWNFIELD AREA database, dated Aug 3, 2023 has found that there are 1 BROWNFIELD AREA site(s) within approximately 0.50 miles of the project property.

Equal/Higher Elevation	Address	Direction	Distance (mi/ft)	Map Key
Ulmerton Road Opportunity Corridor (UROC) Area-wide Brownfield Expansion	LARGO FL	N	0.00 / 0.00	1

HAZ WASTE FAC - Hazardous Waste Facility List

A search of the HAZ WASTE FAC database, dated Jul 5, 2023 has found that there are 1 HAZ WASTE FAC site(s) within approximately 0.50 miles of the project property.

Equal/Higher Elevation	Address	Direction	Distance (mi/ft)	Map Key
Honeywell International, Inc. - Clearwater	13350 US Highway 19th North, Clearwater, Florida 33764-7290 FL	SW	0.28 / 1,483.43	31

Non Standard

Federal

PFAS E-MANIFEST - PFAS Waste Transfers from RCRA e-Manifest

A search of the PFAS E-MANIFEST database, dated Apr 9, 2023 has found that there are 10 PFAS E-MANIFEST site(s) within approximately 0.50 miles of the project property.

Lower Elevation	Address	Direction	Distance (mi/ft)	Map Key
HONEYWELL INTERNATIONAL	CLEARWATER FL	SW	0.41 / 2,170.20	57
HONEYWELL INTERNATIONAL	CLEARWATER FL	SW	0.41 / 2,170.20	57
HONEYWELL INTERNATIONAL	CLEARWATER FL	SW	0.41 / 2,170.20	57
HONEYWELL INTERNATIONAL	CLEARWATER FL	SW	0.41 / 2,170.20	57
HONEYWELL INTERNATIONAL	CLEARWATER FL	SW	0.41 / 2,170.20	57
HONEYWELL INTERNATIONAL	CLEARWATER FL	SW	0.41 / 2,170.20	57
HONEYWELL INTERNATIONAL	CLEARWATER FL	SW	0.41 / 2,170.20	57

Lower Elevation	Address	Direction	Distance (mi/ft)	Map Key
HONEYWELL INTERNATIONAL	CLEARWATER FL	SW	0.41 / 2,170.20	57
HONEYWELL INTERNATIONAL	CLEARWATER FL	SW	0.41 / 2,170.20	57
HONEYWELL INTERNATIONAL	CLEARWATER FL	SW	0.41 / 2,170.20	57

PFAS IND - PFAS Industry Sectors

A search of the PFAS IND database, dated Apr 16, 2023 has found that there are 14 PFAS IND site(s) within approximately 0.50 miles of the project property.

Equal/Higher Elevation	Address	Direction	Distance (mi/ft)	Map Key
SPA MANUFACTURERS INC	CLEARWATER FL	SW	0.15 / 767.96	12
ASCO POWER TECHNOLOGIES, LP	CLEARWATER FL	NNE	0.49 / 2,588.47	70
SUN - GLO PLATING COMPANY	CLEARWATER FL	NNW	0.49 / 2,608.57	72

Lower Elevation	Address	Direction	Distance (mi/ft)	Map Key
DYCO PAINTS INC	CLEARWATER FL	SE	0.11 / 582.79	9
MEDICO ENVIRONMENTAL SERVICES, INC.	CLEARWATER FL	SSE	0.20 / 1,032.11	18
MEDICO ENVIRONMENTAL SERVICES INC	CLEARWATER FL	SE	0.30 / 1,581.89	33
MID COUNTY RECYCLING INC - MRF	CLEARWATER FL	S	0.33 / 1,768.18	38
CUTRONICS LLC	CLEARWATER FL	NE	0.36 / 1,926.10	46

Lower Elevation	Address	Direction	Distance (mi/ft)	Map Key
BUSINESS CARD EXPRESS OF TAMPA BAY INC	CLEARWATER FL	WNW	0.37 / 1,967.36	47
AAR COMPOSITES	CLEARWATER FL	ENE	0.38 / 2,006.91	49
CONTROLLED RELEASE TECHNOLOGIES INC	CLEARWATER FL	ESE	0.40 / 2,124.64	55
OPTICAL ELECTRO FORMING INC	CLEARWATER FL	ESE	0.40 / 2,124.64	55
WETTEC DIVISION OF WATERLINK TECHNOLOGIES	CLEARWATER FL	SSE	0.42 / 2,227.95	58
WETTEC DIVISION OF WATERLINK TECHNOLOGIES	CLEARWATER FL	SSE	0.42 / 2,227.95	58

HMIRS - Hazardous Materials Information Reporting System

A search of the HMIRS database, dated Sep 1, 2020 has found that there are 2 HMIRS site(s) within approximately 0.12 miles of the project property.

Lower Elevation	Address	Direction	Distance (mi/ft)	Map Key
	5850 ULMERTON RD CLEARWATER FL	SE	0.10 / 516.69	7
	5850 ULMERTON RD CLEARWATER FL	SE	0.10 / 516.69	7

FUDS - Formerly Used Defense Sites

A search of the FUDS database, dated Jul 12, 2022 has found that there are 1 FUDS site(s) within approximately 1.00 miles of the project property.

Lower Elevation	Address	Direction	Distance (mi/ft)	Map Key
PINELLAS AAF	PINELLAS PARK FL ***FUDS Property No**: I04FL0202*	ENE	0.40 / 2,092.06	52

State

DWM CONTAM - Contaminated Sites

A search of the DWM CONTAM database, dated Jul 14, 2023 has found that there are 41 DWM CONTAM site(s) within approximately 0.50 miles of the project property.

Equal/Higher Elevation	Address	Direction	Distance (mi/ft)	Map Key
PSI / HUSS SITE	6056 ULMERTON ROAD CLEARWATER FL 34620 ***Facility ID**: 32857*	SSW	0.08 / 444.46	6
ADCO SIGN CORP	6140 ULMERTON RD CLEARWATER FL 34620 ***Facility ID**: 9202367*	SW	0.11 / 598.10	10
ENDEAVOUR YACHT SITE	6021 142ND AVE N CLEARWATER FL 33520 ***Facility ID**: 9400312*	N	0.32 / 1,692.76	37
KNO-MAR TOOL & MOLD INC	14525 N 62ND ST CLEARWATER FL 33760 ***Facility ID**: 9811577* ***Facility Status**: CLOSED*	NNW	0.46 / 2,449.99	65
KNO-MAR TOOL & MOLD INC	14525 N 62ND ST CLEARWATER FL 33760 ***Facility ID**: 9811577*	NNW	0.46 / 2,449.99	65
SCHNEIDER ELECTRIC	14550 58TH STREET NORTH CLEARWATER FL 33760 ***Facility ID**: 112001*	NNE	0.49 / 2,588.47	70

Lower Elevation	Address	Direction	Distance (mi/ft)	Map Key
DYCO PAINTS	5858 ULMERTON ROAD CLEARWATER FL ***Facility ID**: 44959*	SE	0.11 / 582.79	9
Medico Environmental Services Inc Part A-2001	13200 58th St N Clearwater FL	SSE	0.20 / 1,032.11	18
MEDICO ENVIRONMENTAL SERVICES INC	13200 58ST NORTH CLEARWATER FL 33760- ***Facility ID**: 175528* ***Facility Status**: OPEN*	SSE	0.20 / 1,062.64	19
SUMMITT BUILDING	13575 58TH ST N CLEARWATER FL 34620 ***Facility ID**: 9600308*	E	0.21 / 1,128.22	20
ACTRON ENGINEERING	13089 60TH STREET NORTH CLEARWATER FL 33760 ***Facility ID**: 60621*	S	0.23 / 1,188.92	23

Lower Elevation	Address	Direction	Distance (mi/ft)	Map Key
BP #00375550	13401 US HWY 19 N CLEARWATER FL 34624	WSW	0.23 / 1,212.63	24
FL DEPT OF TRANSPORTATION ROW-KEYSTOP #421	13455 US HWY 19 N CLEARWATER FL 34624-7227 ***Facility ID**: 8515356* ***Facility Status**: CLOSED*	W	0.25 / 1,296.84	26
MOBIL #02-A76	13385 US HWY 19 N CLEARWATER FL 34624 ***Facility ID**: 8515578*	WSW	0.25 / 1,310.05	27
Honeywell Inc - Clearwater	13350 US Highway 19 N Clearwater FL 33764 ***Facility ID**: 44718*	WSW	0.34 / 1,774.07	39
HONEYWELL INC	13350 US HWY 19 CLEARWATER FL ***Facility ID**: 44718*	WSW	0.34 / 1,774.07	39
Honeywell Inc - Clearwater-Facilitywide Site	13350 US Highway 19 N Clearwater FL 33764 ***Facility ID**: 44718*	WSW	0.34 / 1,774.07	39
CHEVRON #47020-DANS	13400 US HWY 19 N CLEARWATER FL 34624 ***Facility ID**: 8515229*	WSW	0.35 / 1,849.37	41
OWER SAND & ROCK TRANSPORT R H	14323 62ND ST N CLEARWATER FL 34620 ***Facility ID**: 8515450*	NW	0.35 / 1,850.71	42
MID STATE MOVING & STORAGE INC	13755 US 19 N CLEARWATER FL 33674 ***Facility ID**: 9102832*	W	0.35 / 1,874.19	43
PATRICK MEDIA GROUP INC	5555 ULMERTON RD CLEARWATER FL 34620 ***Facility ID**: 8630808*	ESE	0.36 / 1,918.97	45
CONCEPT POLYMER TECHNOLOGY INC	12755 N 60TH ST CLEARWATER FL 34620 ***Facility ID**: 9202384* ***Facility Status**: WAITING*	S	0.40 / 2,088.91	51
CONCEPT POLYMER TECHNOLOGY INC	12753 60TH ST N PINELLAS PARK PINELLAS PARK FL 34620 ***Facility ID**: 9202384*	S	0.40 / 2,088.91	51
Liftmasters	12875 58th St N Clearwater FL 33760	SSE	0.40 / 2,122.45	53

Lower Elevation	Address	Direction	Distance (mi/ft)	Map Key
	***Facility ID**: 142384*			
CONTROLLED RELEASE TECHNOLOGIES	13161 56TH CT CLEARWATER FL 34620	ESE	0.40 / 2,124.64	55
	***Facility ID**: 41745*			
126th Avenue Landfill	5833 126th Avenue North Clearwater FL	SSE	0.43 / 2,248.53	60
126th Ave Closed Class III Landfill - Part B-2004	5833 126th Avenue North Clearwater FL	SSE	0.43 / 2,248.53	60
126th Ave Closed Class III Landfill - Part A-2001	5833 126th Avenue North Clearwater FL 33762	SSE	0.43 / 2,248.53	60
	***Facility ID**: 126076*			
JERRY PRESCOTT	5445 ULMERTON RD CLEARWATER FL 34620	E	0.43 / 2,296.16	61
	***Facility ID**: 8520574* ***Facility Status**: WAITING*			
PRESCOTT JERRY	5445 ULMERTON RD LARGO FL 34620	E	0.43 / 2,296.16	61
	***Facility ID**: 8520574*			
NEW ENGLAND PROPERTY	12707 U.S. HIGHWAY 19 NORTH CLEARWATER FL 33764	S	0.43 / 2,296.40	62
	***Facility ID**: 75928* ***Facility Status**: OPEN*			
NEW ENGLAND PROPERTY/SHIELDS MARINE	12707 U.S. HIGHWAY 19 NORTH CLEARWATER FL	S	0.43 / 2,296.40	62
MARATHON-ULMERTON #355	5545 ULMERTON RD CLEARWATER FL 33760	E	0.44 / 2,343.72	63
	***Facility ID**: 9045628* ***Facility Status**: ACTIVE*			
BP-ULMERTON #355	5545 ULMERTON RD CLEARWATER FL 34620	E	0.44 / 2,343.72	63
	***Facility ID**: 9045628* ***Facility Status**: ACTIVE*			
SHELL-ULMERTON #355	5545 ULMERTON RD CLEARWATER FL 33760	E	0.44 / 2,343.72	63
	***Facility ID**: 9045628*			
PORPOISE POOL & PATIO INC	14480 62ND ST N CLEARWATER FL 34620	NNW	0.46 / 2,440.46	64
	***Facility ID**: 8631047* ***Facility Status**: WAITING*			

Lower Elevation	Address	Direction	Distance (mi/ft)	Map Key
PORPOISE POOL & PATIO INC	14480 62ND ST N CLEARWATER FL 34620 ***Facility ID**: 8631047*	NNW	0.46 / 2,440.46	64
FL DEPT OF TRANSPORTATION	5211 ULMERTON RD CLEARWATER FL 33760 ***Facility ID**: 8735525*	E	0.48 / 2,540.97	67
FL DEPT OF TRANSPORTATION	5211 ULMERTON RD CLEARWATER FL 33760 ***Facility ID**: 8735525* ***Facility Status**: ACTIVE*	E	0.48 / 2,540.97	67
COX LUMBER CO	13750 US HWY 19 N LARGO FL 34624 ***Facility ID**: 8515219*	W	0.48 / 2,546.66	68
CPN TELEVISION INC	14333 MYERLAKE CIR CLEARWATER FL 34620 ***Facility ID**: 8630954*	NE	0.49 / 2,565.19	69

DEL CONTAM SITE - Delisted Contaminated Sites

A search of the DEL CONTAM SITE database, dated Sep 30, 2015 has found that there are 3 DEL CONTAM SITE site(s) within approximately 0.50 miles of the project property.

Lower Elevation	Address	Direction	Distance (mi/ft)	Map Key
CONTROLLED RELEASE TECHNOLOGIES	13161 56TH CT CLEARWATER FL 34620	ESE	0.40 / 2,124.64	55
PORPOISE POOL & PATIO INC	14480 62ND ST N CLEARWATER FL 34620	NNW	0.46 / 2,440.46	64
PORPOISE POOL & PATIO INC	14480 62ND ST N CLEARWATER FL 34620	NNW	0.46 / 2,440.46	64

WELL SURVEILLANCE - Well Surveillance Program Facilities

A search of the WELL SURVEILLANCE database, dated Jul 20, 2023 has found that there are 3 WELL SURVEILLANCE site(s) within approximately 0.25 miles of the project property.

Lower Elevation	Address	Direction	Distance (mi/ft)	Map Key
SUMMIT BUILDING	13575 58TH ST N CLEARWATER FL 33760	E	0.21 / 1,128.22	20

Lower Elevation	Address	Direction	Distance (mi/ft)	Map Key
BP #00375550	13401 US HWY 19 N CLEARWATER FL 33760	WSW	0.23 / 1,212.63	24
FL DOT ROW KEYSTOP #421	13455 US HWY 19 N CLEARWATER FL 33760	W	0.25 / 1,296.84	26

TIER 2 - Tier 2 Report

A search of the TIER 2 database, dated Mar 6, 2023 has found that there are 1 TIER 2 site(s) within approximately 0.12 miles of the project property.

Lower Elevation	Address	Direction	Distance (mi/ft)	Map Key
SPA MANUFACTURE INC	6050 ULMERTON RD CLEARWATER FL 33760	SW	0.03 / 180.80	3

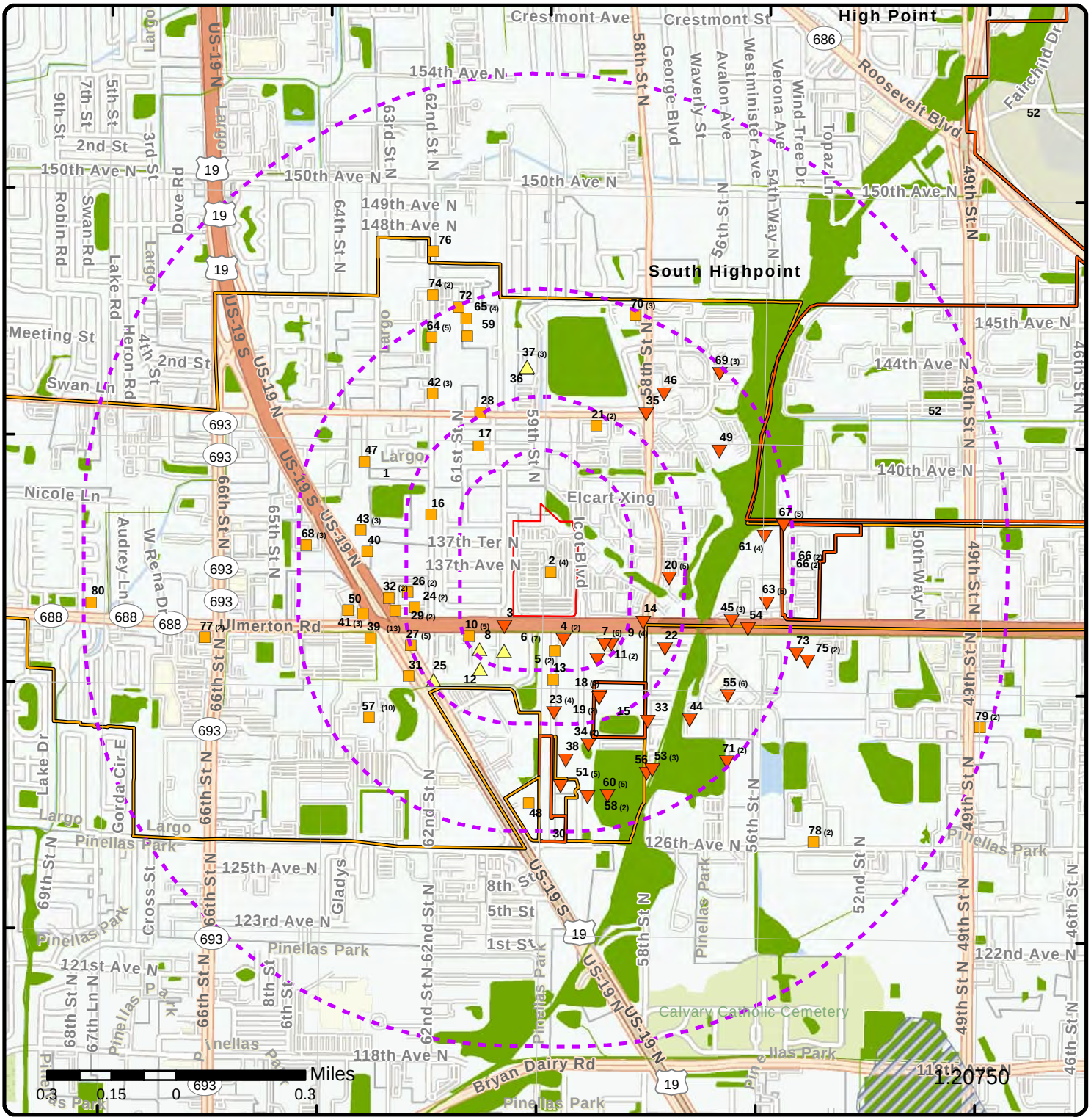

Map: 1.0 Mile Radius

Order Number: 23091900318

Address: 113600 ICOT Blvd, LARGO, FL

- Project Property
- Buffer Outline
- Sites with Higher Elevation
- Sites with Same Elevation
- Sites with Lower Elevation
- Sites with Unknown Elevation
- Areas with Higher Elevation
- Areas with Same Elevation
- Areas with Lower Elevation
- Areas with Unknown Elevation
- Freeways; Highways
- Traffic Circle; Ramp
- Major & Minor Arterial
- Traffic Circle; Ramp
- Local Road
- Rail
- State
- Country
- National Wetland
- Indian Reserve Land
- Plume
- 100 Year Flood Zone
- 500 Year Flood Zone
- FWS Special Designation Areas
- National Priorities List (Active, Delisted, Proposed, Institutional Control)

Source: © 2021 ESRI StreetMap Premium

© ERIS Information Inc.

Map: 0.5 Mile Radius

Order Number: 23091900318

Address: 113600 ICOT Blvd, LARGO, FL

- Project Property
- Buffer Outline
- Sites with Higher Elevation
- Sites with Same Elevation
- Sites with Lower Elevation
- Sites with Unknown Elevation
- Areas with Higher Elevation
- Areas with Same Elevation
- Areas with Lower Elevation
- Areas with Unknown Elevation
- Freeways; Highways
- Traffic Circle; Ramp
- Major & Minor Arterial
- Traffic Circle; Ramp
- Local Road
- Rail
- State
- Country
- National Wetland
- Indian Reserve Land
- Plume
- 100 Year Flood Zone
- 500 Year Flood Zone
- FWS Special Designation Areas
- National Priorities List (Active, Delisted, Proposed, Institutional Control)

Source: © 2021 ESRI StreetMap Premium

© ERIS Information Inc.

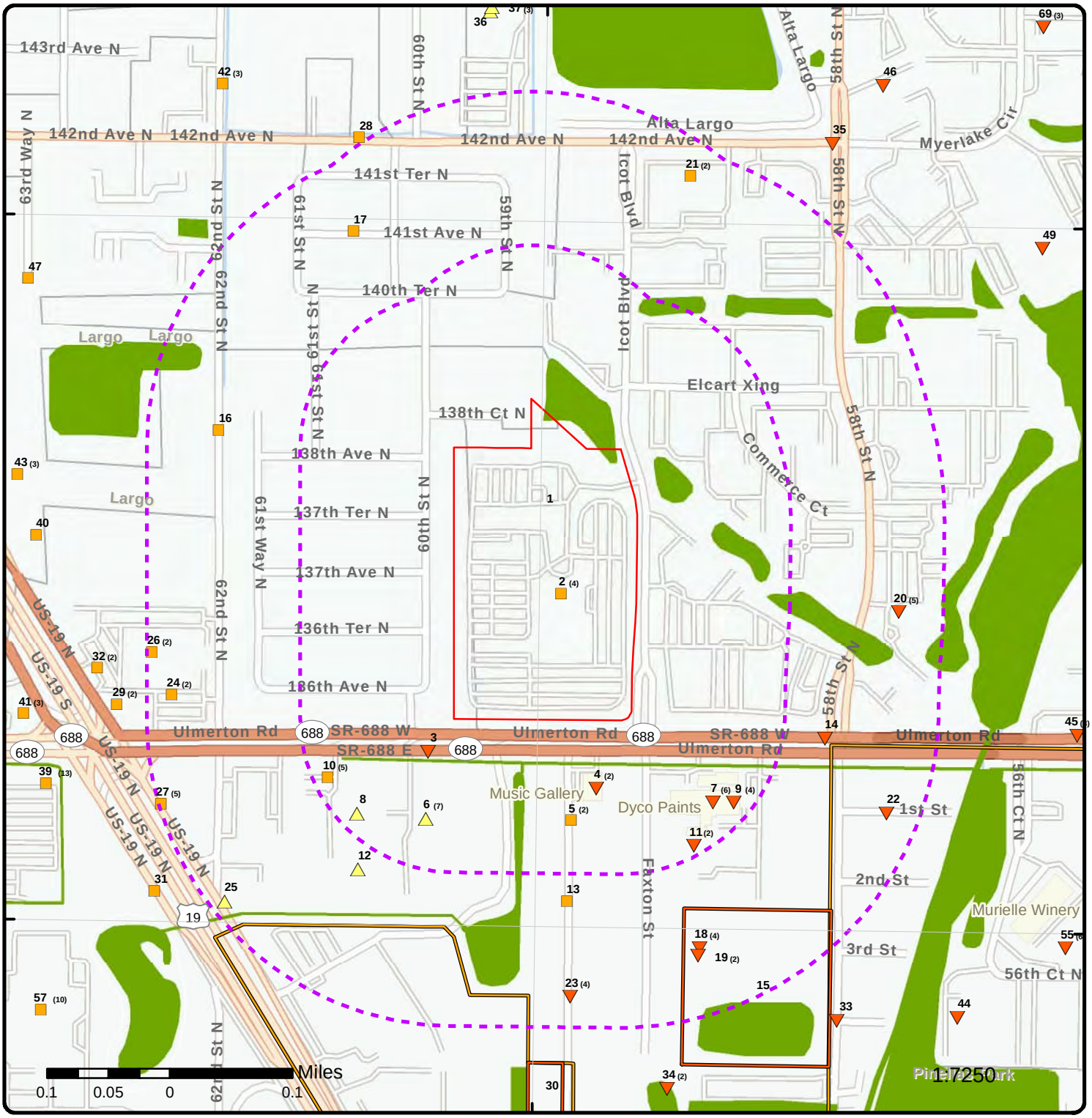

Map: 0.25 Mile Radius

Order Number: 23091900318

Address: 113600 ICOT Blvd, LARGO, FL

- Project Property
- Buffer Outline
- Sites with Higher Elevation
- Sites with Same Elevation
- Sites with Lower Elevation
- Sites with Unknown Elevation
- Areas with Higher Elevation
- Areas with Same Elevation
- Areas with Lower Elevation
- Areas with Unknown Elevation
- Freeways; Highways
- Traffic Circle; Ramp
- Major & Minor Arterial
- Traffic Circle; Ramp
- Local Road
- Rail
- State
- Country
- National Wetland
- Indian Reserve Land
- Plume
- 100 Year Flood Zone
- 500 Year Flood Zone
- FWS Special Designation Areas
- National Priorities List (Active, Delisted, Proposed, Institutional Control)

Source: © 2021 ESRI StreetMap Premium

© ERIS Information Inc.

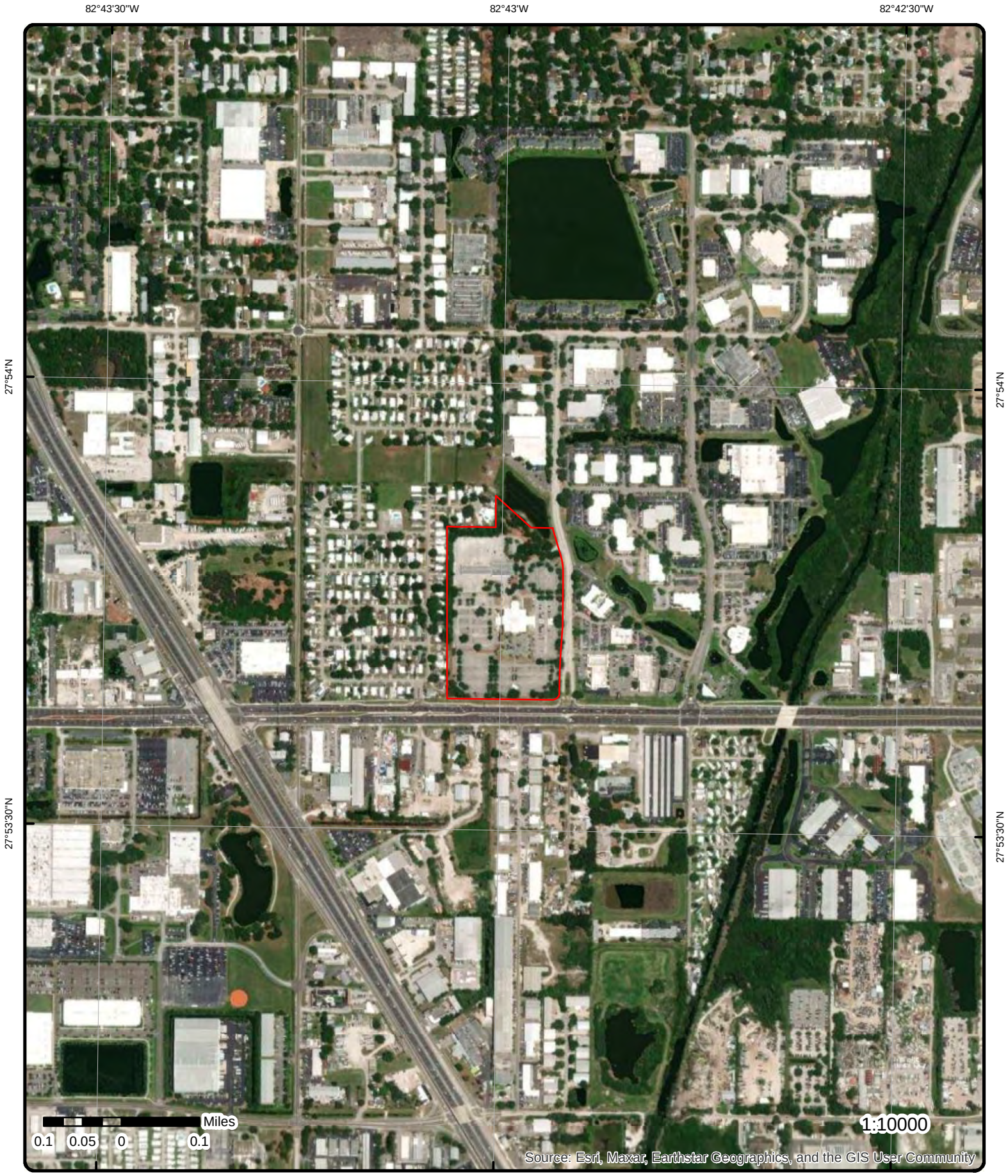

Aerial **Year: 2022**

Order Number: 23091900318

Address: 113600 ICOT Blvd, LARGO, FL

© ERIS Information Inc.

Source: ESRI World Imagery

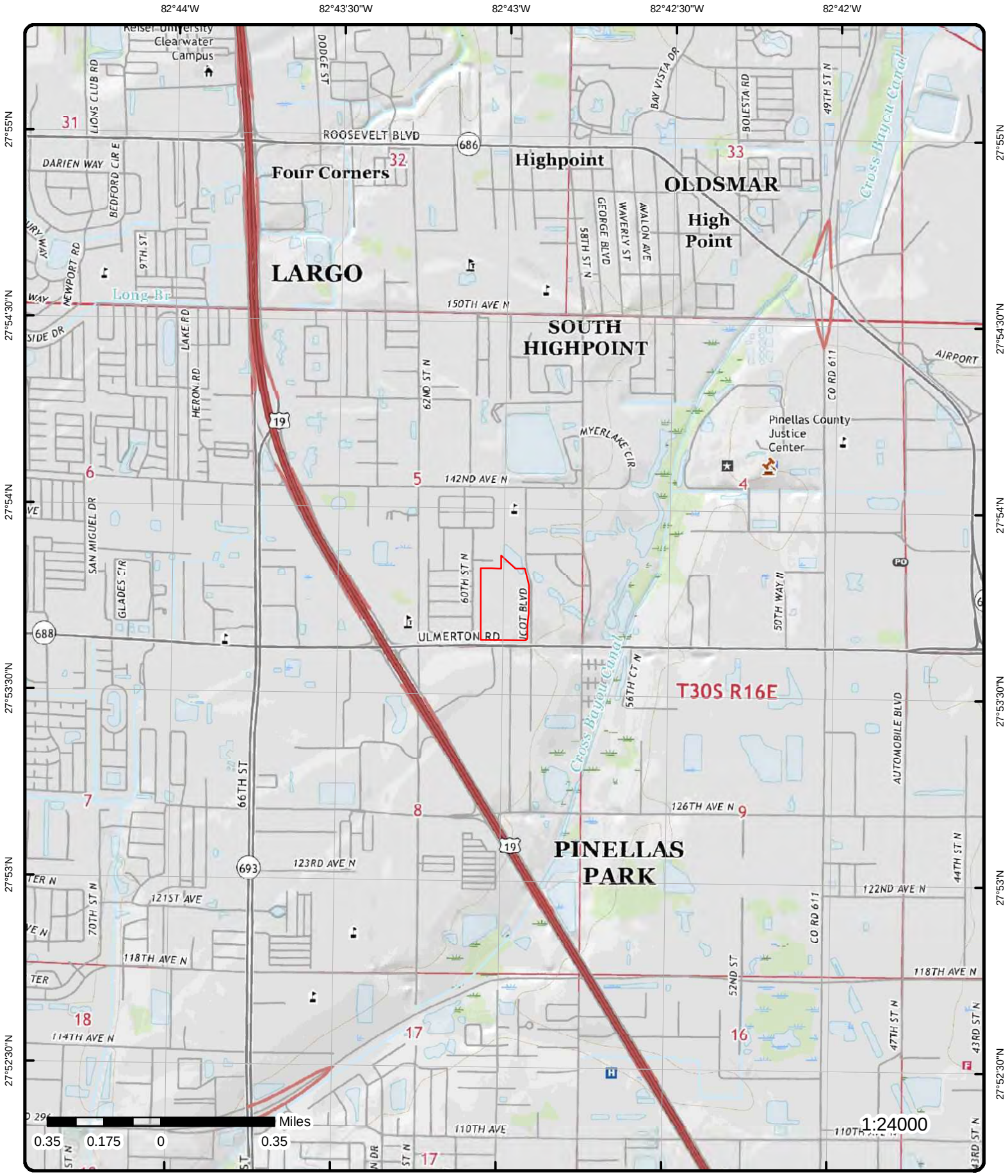

Topographic Map

Year: 2021

Order Number: 23091900318

Address: 113600 ICOT Blvd, FL

Quadrangle(s): Saint Petersburg FL, Safety Harbor FL, Clearwater FL

Source: USGS Topographic Map

© ERIS Information Inc.

Detail Report

Map Key	Number of Records	Direction	Distance (mi/ft)	Elev/Diff (ft)	Site	DB
1	1 of 1	N	0.00 / 0.00	14.29 / 0	Ulmerton Road Opportunity Corridor (UROC) Area-wide Brownfield Expansion LARGO FL	BROWNFIELD AREA

Area ID:	BF521202000	**Latitude:**	27.8358
User Name:	MCCLAIN_B	**Longitude:**	-82.7079
Method:	SHP	**Latitude Degrees:**	27
County:	PINELLAS	**Latitude Minutes:**	50
District:	Southwest	**Latitude Seconds:**	8.92
Acreage:	14368.5031808	**Longitude Degrees:**	-82
Resolution No:	15-51	**Longitude Minutes:**	42
Resolution Date:	08-JUN-15 12.00.00.000000 AM	**Longitude Seconds:**	28.38
Shape Area:	58147269.1310875	**X Coordinate:**	527013.5964928
Shape Length:	160766.82525655	**Y Coordinate:**	426227.13775983
Date Stamp:	22-JUL-15 12.00.00.000000 AM		
Source:	The Board of County Commissioners of Pinellas County		
Documents:	https://prodenv.dep.state.fl.us/DepNexus/public/electronic-documents/BF521202000/gis-facility!search		

2	1 of 4	SE	0.00 / 0.00	14.38 / 0	CHS AMERICA - ICOT 13600 ICOT BLVD CLEARWATER FL 33760	AST

Facility ID:	9804199	**County:**	PINELLAS
Facility Status:	CLOSED	**Lat/Long Method:**	AGPS
Facility Type:	C	**Lat DD:**	27
Type Desc:	Fuel user/Non-retail	**Lat MM:**	53
Facility Phone:	7275073252	**Lat SS:**	49
Dep Co:	P	**Long DD:**	82
Owner ID:	71577	**Long MM:**	43
Owner Phone:	7275651485	**Long SS:**	0
Owner:	CD ICOT PROPERTIES, LLC		
Owner Address1:	13600 ICOT BLVD.		
Owner Address2:	BLDG. A		
Owner City:	CLEARWATER		
Owner State:	FL		
Owner Zip 5:	33760		
Contact:	BRANNON CROSS		
Data Source:	Tank Facility - All Locations and Tank Information; Tank Facility - All Locations and Owner Information		
Oculus Docs Inventory URL:	https://erisservice7.ecologeris.com/ErisExt/flo/ocure.ashx?ID=9804199&CAT=11		
Information Portal Fac URL:	http://prodenv.dep.state.fl.us/DepNexus/public/facilitysearch?pagination=true&facility.id=9804199		
Information Portal Doc URL:	http://prodenv.dep.state.fl.us/DepNexus/public/electronic-documents/9804199/facility!search		

Tank Information

Tank ID:	3	**Tank Desc:**	
Tank Status:	B - REMOVED FROM SITE	**Capacity:**	1000
Status Date:	20-NOV-2018	**Placement:**	ABOVEGROUND
Installation Date:	01-DEC-2002	**Tank Vessel Indic:**	TANK
Content Desc:	L - Waste Oil		

Tank Information

Tank ID:	1	**Tank Desc:**	

Map Key	Number of Records	Direction	Distance (mi/ft)	Elev/Diff (ft)	Site	DB

Tank Status:	B - REMOVED FROM SITE	**Capacity:**	2000
Status Date:	13-NOV-2009	**Placement:**	ABOVEGROUND
Installation Date:	01-AUG-2001	**Tank Vessel Indic:**	TANK
Content Desc:	B - Unleaded Gas		

Tank Information

Tank ID:	2	**Tank Desc:**	
Tank Status:	B - REMOVED FROM SITE	**Capacity:**	1000
Status Date:	20-NOV-2018	**Placement:**	ABOVEGROUND
Installation Date:	01-DEC-2002	**Tank Vessel Indic:**	TANK
Content Desc:	O - New/Lube Oil		

2	2 of 4	SE	0.00 / 0.00	14.38 / 0	AUTOWAY NISSAN 13600 ICOT BLVD CLEARWATER FL 34620	AST

Facility ID:	9700982	**County:**	PINELLAS
Facility Status:	CLOSED	**Lat/Long Method:**	AGPS
Facility Type:	C	**Lat DD:**	27
Type Desc:	Fuel user/Non-retail	**Lat MM:**	53
Facility Phone:	7275073252	**Lat SS:**	48
Dep Co:	P	**Long DD:**	82
Owner ID:	52189	**Long MM:**	43
Owner Phone:	7275367871	**Long SS:**	3
Owner:	QUINLAN MOTORS INC		
Owner Address1:	15299 US 19 N		
Owner Address2:			
Owner City:	CLEARWATER		
Owner State:	FL		
Owner Zip 5:	33764		
Contact:	STEPHEN STURGES		
Data Source:	Tank Facility - All Locations and Tank Information; Tank Facility - All Locations and Owner Information		
Oculus Docs Inventory URL:	https://erisservice7.ecologeris.com/ErisExt/flo/ocure.ashx?ID=9700982&CAT=11		
Information Portal Fac URL:	http://prodenv.dep.state.fl.us/DepNexus/public/facilitysearch?pagination=true&facility.id=9700982		
Information Portal Doc URL:	http://prodenv.dep.state.fl.us/DepNexus/public/electronic-documents/9700982/facility!search		

Tank Information

Tank ID:	1	**Tank Desc:**	
Tank Status:	B - REMOVED FROM SITE	**Capacity:**	1000
Status Date:	10-DEC-2002	**Placement:**	ABOVEGROUND
Installation Date:	01-JUL-1997	**Tank Vessel Indic:**	TANK
Content Desc:	O - New/Lube Oil		

Tank Information

Tank ID:	2	**Tank Desc:**	
Tank Status:	B - REMOVED FROM SITE	**Capacity:**	1000
Status Date:	10-DEC-2002	**Placement:**	ABOVEGROUND
Installation Date:	01-JUL-1997	**Tank Vessel Indic:**	TANK
Content Desc:	L - Waste Oil		

2	3 of 4	SE	0.00 / 0.00	14.38 / 0	CHS AMERICA - ICOT 13600 ICOT BLVD CLEARWATER FL 33760	STCS

Facility ID:	9804199	**Zip5 (Open Data):**	33760
Type:	C - Fuel User/Non-Retail	**CountyID(OpenData):**	52
Status:	Closed	**County (Open Data):**	PINELLAS
County:	PINELLAS	**Contam (Map):**	
Fac Stat(OpenData):	CLOSED	**Fac Type (Map):**	Fuel user/Non-retail
Fac Code(OpenData):	C	**Fac Stat (Map):**	CLOSED
Fac Type(OpenData):	Fuel user/Non-retail	**Status (Map):**	REVIEWED

Clnup Cd(OpenData):		***City (Map):***	CLEARWATER
Clnup Dt(OpenData):		***County (Map):***	52
Status (Open Data):	REVIEWED	***Zip5 (Map):***	33760
City (Open Data):	CLEARWATER	***Zip4 (Map):***	3703
Fac Name(Open Data):	CHS AMERICA - ICOT		
Address (Open Data):	13600 ICOT BLVD		
Fac Cleanup Stat(Open Data):			
Name (Map):	CHS AMERICA - ICOT		
Address (Map):	13600 ICOT BLVD		

FDEP Storage Tank Monitoring Open Data Details

Object ID:	58789	***Map Src:***	1999 doqs
X:	-82.7165547777797	***Map Scale:***	1157
Y:	27.8969888055587	***Elevation:***	
Regulated:	NO	***El Datum:***	
Col Meth:	DPHO	***El Resolut:***	
Col Name:	RICCI_L	***El Units:***	
Col Date:	21-Apr-2004	***ALB East:***	526090.64
Col Prog:	TANKS-PETROLEUM CONTAMINATION	***ALB North:***	433011.95
Ver Meth:	DPHO	***Loc ID:***	57393
Ver Name:	RICCI_L	***Lat DD:***	27
Ver Prog:	TANKS-PETROLEUM CONTAMINATION	***Lat MM:***	53
Ver Date:	21-Apr-2004	***Lat SS:***	
OOIC:	FACILITY	***Long DD:***	82
Rel Feat:	EXACT	***Long MM:***	42
Datum:	HARN	***Long SS:***	
Coord Acc:	4		
Col Aff:	DEPARTMENT OF ENVIRONMENTAL PR		
Ver Aff:	DEPARTMENT OF ENVIRONMENTAL PR		
Direct:			
Documents:	https://prodenv.dep.state.fl.us/DepNexus/public/electronic-documents/9804199/gis-facility!search		

FDEP Open Data - Storage Tank Contamination Monitoring (STCM)

Loc ID:	57393	***Rel Feat:***	EXACT
Site Type:	Fuel user/Non-retail	***El Datum:***	
Contam Ind:		***El Resolut:***	
Phone:	7275073252	***El Units:***	
Operator:	JAMES T WAHRENDORF	***Map Src:***	1999 doqs
Next action:	PLACARD 21-JUN-2018	***Map Scale:***	1157
Fin Respon:		***Coord Acc:***	4
Office:	SWD	***Alb East:***	526090.64
OOIC:	FACILITY	***Alb North:***	433011.95
Col Meth:	DPHO	***Datum:***	HARN
Col Name:	RICCI_L	***Elevation:***	
Col Date:	4/21/2004	***Lat DD:***	27
Col Prog:	TANKS-PETROLEUM CONTAMINATION	***Lat MM:***	53
Ver Meth:	DPHO	***Lat SS:***	
Ver Name:	RICCI_L	***Long DD:***	82
Ver Prog:	TANKS-PETROLEUM CONTAMINATION	***Long MM:***	42
Ver Date:	4/21/2004	***Long SS:***	
Object ID:	57393		
Col Aff:	DEPARTMENT OF ENVIRONMENTAL PR		
Ver Aff:	DEPARTMENT OF ENVIRONMENTAL PR		
Documents:	https://prodenv.dep.state.fl.us/DepNexus/public/electronic-documents/9804199/gis-facility!search		

FDEP - Storage Tank Contamination Monitoring (STCM) Details

Name:	Chs America - Icot 13600 Icot Blvd Clearwater, FL 33760- 3703
LL Method:	DPHO - Autonomous GPS
Account Owner:	Cd Icot Properties, Llc
Contact:	James T Wahrendorf
Phone:	727-507-3252

Map Key	Number of Records	Direction	Distance (mi/ft)	Elev/Diff (ft)	Site	DB

District: SWD
County 1: 52 - Pinellas
Latitude: 27:53:49.1597
Longitude: 82:42:59.5972

FDEP - Registered Tanks from Storage Tank Contamination Monitoring (STCM) Details

Tank No: 3
Size: 1000
Content: Waste Oil
Installed: 12/01/2002
Placement: ABOVE
Status: Removed from Site
Construction:
Piping:
Monitoring:

FDEP - Registered Tanks from Storage Tank Contamination Monitoring (STCM) Details

Tank No: 2
Size: 1000
Content: New/Lube Oil
Installed: 12/01/2002
Placement: ABOVE
Status: Removed from Site
Construction:
Piping:
Monitoring:

FDEP - Registered Tanks from Storage Tank Contamination Monitoring (STCM) Details

Tank No: 1
Size: 2000
Content: Unleaded Gas
Installed: 08/01/2001
Placement: ABOVE
Status: Removed from Site
Construction:
Piping:
Monitoring:

2	4 of 4	SE	0.00 / 0.00	14.38 / 0	AUTOWAY NISSAN 13600 ICOT BLVD CLEARWATER FL 34620	STCS

Facility ID: 9700982
Type: C - Fuel User/Non-Retail
Status: Closed
County: PINELLAS
Fac Stat(OpenData): CLOSED
Fac Code(OpenData): C
Fac Type(OpenData): Fuel user/Non-retail
Clnup Cd(OpenData):
Clnup Dt(OpenData):
Status (Open Data): REVIEWED
City (Open Data): CLEARWATER
Fac Name(Open Data): AUTOWAY NISSAN
Address (Open Data): 13600 ICOT BLVD
Fac Cleanup Stat(Open Data):
Name (Map): AUTOWAY NISSAN
Address (Map): 13600 ICOT BLVD

Zip5 (Open Data): 34620
CountyID(OpenData): 52
County (Open Data): PINELLAS
Contam (Map):
Fac Type (Map): Fuel user/Non-retail
Fac Stat (Map): CLOSED
Status (Map): REVIEWED
City (Map): CLEARWATER
County (Map): 52
Zip5 (Map): 34620
Zip4 (Map): 0

FDEP Storage Tank Monitoring Open Data Details

Object ID:	51734	**Map Src:**	1999 doqs
X:	-82.7155972777794	**Map Scale:**	5000
Y:	27.8958637500029	**Elevation:**	
Regulated:	NO	**El Datum:**	
Col Meth:	DPHO	**El Resolut:**	
Col Name:	ROESSLER_J	**El Units:**	
Col Date:	25-Jul-2006	**ALB East:**	526186.42
Col Prog:	TANKS-PETROLEUM CONTAMINATION	**ALB North:**	432887.87
Ver Meth:	DPHO	**Loc ID:**	52845
Ver Name:	ROESSLER_J	**Lat DD:**	27
Ver Prog:	TANKS-PETROLEUM CONTAMINATION	**Lat MM:**	53
Ver Date:	25-Jul-2006	**Lat SS:**	
OOIC:	FACILITY	**Long DD:**	82
Rel Feat:	APPRX	**Long MM:**	42
Datum:	HARN	**Long SS:**	
Coord Acc:	4		

Col Aff: DEPARTMENT OF ENVIRONMENTAL PROTECTION
Ver Aff: DEPARTMENT OF ENVIRONMENTAL PROTECTION
Direct:
Documents: https://prodenv.dep.state.fl.us/DepNexus/public/electronic-documents/9700982/gis-facility!search

FDEP Open Data - Storage Tank Contamination Monitoring (STCM)

Loc ID:	52845	**Rel Feat:**	APPRX
Site Type:	Fuel user/Non-retail	**El Datum:**	
Contam Ind:		**El Resolut:**	
Phone:	7275073252	**El Units:**	
Operator:	STEPHEN STURGES	**Map Src:**	1999 doqs
Next action:	INVOICE 24-SEP-2002	**Map Scale:**	5000
Fin Respon:		**Coord Acc:**	4
Office:	SWD	**Alb East:**	526186.42
OOIC:	FACILITY	**Alb North:**	432887.87
Col Meth:	DPHO	**Datum:**	HARN
Col Name:	ROESSLER_J	**Elevation:**	
Col Date:	7/25/2006	**Lat DD:**	27
Col Prog:	TANKS-PETROLEUM CONTAMINATION	**Lat MM:**	53
Ver Meth:	DPHO	**Lat SS:**	
Ver Name:	ROESSLER_J	**Long DD:**	82
Ver Prog:	TANKS-PETROLEUM CONTAMINATION	**Long MM:**	42
Ver Date:	7/25/2006	**Long SS:**	
Object ID:	52845		

Col Aff: DEPARTMENT OF ENVIRONMENTAL PROTECTION
Ver Aff: DEPARTMENT OF ENVIRONMENTAL PROTECTION
Documents: https://prodenv.dep.state.fl.us/DepNexus/public/electronic-documents/9700982/gis-facility!search

FDEP - Storage Tank Contamination Monitoring (STCM) Details

Name:	Autoway Nissan 13600 Icot Blvd Clearwater, FL 34620
LL Method:	DPHO - Autonomous GPS
Account Owner:	Quinlan Motors Inc
Contact:	Stephen Sturges
Phone:	727-507-3252
District:	SWD
County 1:	52 - Pinellas
Latitude:	27:53:45.1095
Longitude:	82:42:56.1502

FDEP - Registered Tanks from Storage Tank Contamination Monitoring (STCM) Details

Tank No:	2
Size:	1000
Content:	Waste Oil
Installed:	07/01/1997

Map Key	Number of Records	Direction	Distance (mi/ft)	Elev/Diff (ft)	Site	DB

Placement: ABOVE
Status: Removed from Site
Construction:
Piping:
Monitoring:

FDEP - Registered Tanks from Storage Tank Contamination Monitoring (STCM) Details

Tank No: 1
Size: 1000
Content: New/Lube Oil
Installed: 07/01/1997
Placement: ABOVE
Status: Removed from Site
Construction:
Piping:
Monitoring:

3	1 of 1	SW	0.03 / 180.80	13.71 / -1	SPA MANUFACTURE INC 6050 ULMERTON RD CLEARWATER FL 33760	TIER 2

2020 Data (Not Filed)

Facility ID: 6480710
Filing Year: 2018(Tier2)
CAS No: 100425
Solid: False
Liquid: True
Gas: False
Pure: True
Mixture: False
First Submit Date: 2019-06-04(Tier2)
NAICS Code: 326130
Dun Bradstreet Code: Not provided
Chemical Name: STYRENE
Hazard Not Otherwise Classifi: True
Contact Name: CINDI MAGRAY
Contact Type: Owner / Operator
Contact Email: ACRYLICSPAS@AOL.COM
Contact Work Phone: 7275309493
Contact 24 Hour Phone: 7275309493
Contact Mobile Phone:

Explosive: False
Filing Type: TRI
Max Daily Qty: 9,999
Avg Daily Qty: 9,999
EHS:
Below Thresholds: True
Trade Secret:

4	1 of 2	SSE	0.06 / 294.01	12.28 / -2	HAVENER MUSIC WORLD 5990 ULMERTON RD CLEARWATER FL 34620	UST

Facility ID: 9400631
Facility Status: CLOSED
Facility Type: C
Type Desc: Fuel user/Non-retail
Facility Phone: 8135367881
Dep Co: P
Owner ID: 9631
Owner Phone: 8135367881
Owner: HAVENER MUSIC WORLD
Owner Address1: 5990 ULMERTON RD
Owner Address2:
Owner City: CLEARWATER
Owner State: FL
Owner Zip 5: 34620
Contact: ALBERT HAVENER
Source: Tank Facility - All Locations and Tank Information; Tank Facility - All Locations and Owner Information

County: PINELLAS
Lat/Long Method: UNVR
Lat DD: 27
Lat MM: 53
Lat SS: 30
Long DD: 82
Long MM: 43
Long SS: 6

Oculus Docs Inventory URL: https://erisservice7.ecologeris.com/ErisExt/flo/ocure.ashx?ID=9400631&CAT=11
Information Portal Fac URL: http://prodenv.dep.state.fl.us/DepNexus/public/facilitysearch?pagination=true&facility.id=9400631
Information Portal Doc URL: http://prodenv.dep.state.fl.us/DepNexus/public/electronic-documents/9400631/facility!search

Tank Information

Tank ID:	1	**Capacity:**	3000
Tank Status:	B - REMOVED FROM SITE	**Substance:**	A - Leaded Gas
Status Date:	30-APR-1992	**Placement:**	UNDERGROUND
Installation Date:		**Tank Vessel Indic:**	TANK
Tank Desc:			

4	2 of 2	SSE	0.06 / 294.01	12.28 / -2	HAVENER MUSIC WORLD 5990 ULMERTON RD CLEARWATER FL 34620	STCS

Facility ID:	9400631	**Zip5 (Open Data):**	34620
Type:	C - Fuel User/Non-Retail	**CountyID(OpenData):**	52
Status:	Closed	**County (Open Data):**	PINELLAS
County:	PINELLAS	**Contam (Map):**	
Fac Stat(OpenData):	CLOSED	**Fac Type (Map):**	Fuel user/Non-retail
Fac Code(OpenData):	C	**Fac Stat (Map):**	CLOSED
Fac Type(OpenData):	Fuel user/Non-retail	**Status (Map):**	REVIEWED
Clnup Cd(OpenData):		**City (Map):**	CLEARWATER
Clnup Dt(OpenData):		**County (Map):**	52
Status (Open Data):	REVIEWED	**Zip5 (Map):**	34620
City (Open Data):	CLEARWATER	**Zip4 (Map):**	0
Fac Name(Open Data):	HAVENER MUSIC WORLD		
Address (Open Data):	5990 ULMERTON RD		
Fac Cleanup Stat(Open Data):			
Name (Map):	HAVENER MUSIC WORLD		
Address (Map):	5990 ULMERTON RD		

FDEP Storage Tank Monitoring Open Data Details

Object ID:	45038	**Map Src:**	2004 doqqs
X:	-82.7158173888904	**Map Scale:**	5000
Y:	27.8935965000027	**Elevation:**	
Regulated:	NO	**El Datum:**	
Col Meth:	DPHO	**El Resolut:**	
Col Name:	ROESSLER_J	**El Units:**	
Col Date:	08-Jan-2007	**ALB East:**	526167.46
Col Prog:	TANKS-PETROLEUM CONTAMINATION	**ALB North:**	432635.9
Ver Meth:	DPHO	**Loc ID:**	38233
Ver Name:	ROESSLER_J	**Lat DD:**	27
Ver Prog:	TANKS-PETROLEUM CONTAMINATION	**Lat MM:**	53
Ver Date:	08-Jan-2007	**Lat SS:**	
OOIC:	FACILITY	**Long DD:**	82
Rel Feat:	APPRX	**Long MM:**	42
Datum:	HARN	**Long SS:**	
Coord Acc:	4		
Col Aff:	DEPARTMENT OF ENVIRONMENTAL PROTECTION		
Ver Aff:	DEPARTMENT OF ENVIRONMENTAL PROTECTION		
Direct:			
Documents:	https://prodenv.dep.state.fl.us/DepNexus/public/electronic-documents/9400631/gis-facility!search		

FDEP Open Data - Storage Tank Contamination Monitoring (STCM)

Loc ID:	38233	**Rel Feat:**	APPRX
Site Type:	Fuel user/Non-retail	**El Datum:**	
Contam Ind:		**El Resolut:**	
Phone:	8135367881	**El Units:**	
Operator:	ALBERT HAVENER	**Map Src:**	2004 doqqs
Next action:		**Map Scale:**	5000
Fin Respon:		**Coord Acc:**	4

Map Key	Number of Records	Direction	Distance (mi/ft)	Elev/Diff (ft)	Site	DB

Office:	SWD	**Alb East:**	526167.46
OOIC:	FACILITY	**Alb North:**	432635.9
Col Meth:	DPHO	**Datum:**	HARN
Col Name:	ROESSLER_J	**Elevation:**	
Col Date:	1/8/2007	**Lat DD:**	27
Col Prog:	TANKS-PETROLEUM CONTAMINATION	**Lat MM:**	53
Ver Meth:	DPHO	**Lat SS:**	
Ver Name:	ROESSLER_J	**Long DD:**	82
Ver Prog:	TANKS-PETROLEUM CONTAMINATION	**Long MM:**	42
Ver Date:	1/8/2007	**Long SS:**	
Object ID:	38233		
Col Aff:	DEPARTMENT OF ENVIRONMENTAL PROTECTION		
Ver Aff:	DEPARTMENT OF ENVIRONMENTAL PROTECTION		
Documents:	https://prodenv.dep.state.fl.us/DepNexus/public/electronic-documents/9400631/gis-facility!search		

FDEP - Storage Tank Contamination Monitoring (STCM) Details

Name:	Havener Music World 5990 Ulmerton Rd Clearwater, FL 34620
LL Method:	DPHO - Unverified
Account Owner:	Havener Music World
Contact:	Albert Havener
Phone:	813-536-7881
District:	SWD
County 1:	52 - Pinellas
Latitude:	27:53:36.9474
Longitude:	82:42:56.9426

FDEP - Registered Tanks from Storage Tank Contamination Monitoring (STCM) Details

Tank No:	1
Size:	3000
Content:	Leaded Gas
Installed:	
Placement:	UNDER
Status:	Removed from Site
Construction:	
Piping:	
Monitoring:	

5	1 of 2	S	0.08 / 429.43	13.81 / 0	CUSTOM CLIMATE CONTROL INC 13311 60TH ST N CLEARWATER FL 33760	UST

Facility ID:	9200841	**County:**	PINELLAS
Facility Status:	CLOSED	**Lat/Long Method:**	ADDM
Facility Type:	C	**Lat DD:**	27
Type Desc:	Fuel user/Non-retail	**Lat MM:**	53
Facility Phone:	8135367857	**Lat SS:**	34.366
Dep Co:	P	**Long DD:**	82
Owner ID:	5181	**Long MM:**	42
Owner Phone:	8135367857	**Long SS:**	57.634
Owner:	CUSTOM CLIMATE CONTROL INC		
Owner Address1:	13311 60TH ST N		
Owner Address2:			
Owner City:	CLEARWATER		
Owner State:	FL		
Owner Zip 5:	34620		
Contact:	HEINZ ROESHINK		
Source:	Tank Facility - All Locations and Tank Information; Tank Facility - All Locations and Owner Information		
Oculus Docs Inventory URL:	https://erisservice7.ecologeris.com/ErisExt/flo/ocure.ashx?ID=9200841&CAT=11		
Information Portal Fac URL:	http://prodenv.dep.state.fl.us/DepNexus/public/facilitysearch?pagination=true&facility.id=9200841		
Information Portal Doc URL:	http://prodenv.dep.state.fl.us/DepNexus/public/electronic-documents/9200841/facility!search		

Map Key	Number of Records	Direction	Distance (mi/ft)	Elev/Diff (ft)	Site	DB

Tank Information

Tank ID:	1	***Capacity:***	2000
Tank Status:	B - REMOVED FROM SITE	***Substance:***	B - Unleaded Gas
Status Date:	30-JUN-1991	***Placement:***	UNDERGROUND
Installation Date:		***Tank Vessel Indic:***	TANK
Tank Desc:			

5	2 of 2	S	0.08 / 429.43	13.81 / 0	CUSTOM CLIMATE CONTROL INC 13311 60TH ST N CLEARWATER FL 33760	STCS

Facility ID:	9200841	***Zip5 (Open Data):***	33760
Type:	C - Fuel User/Non-Retail	***CountyID(OpenData):***	52
Status:	Closed	***County (Open Data):***	PINELLAS
County:	PINELLAS	***Contam (Map):***	
Fac Stat(OpenData):	CLOSED	***Fac Type (Map):***	Fuel user/Non-retail
Fac Code(OpenData):	C	***Fac Stat (Map):***	CLOSED
Fac Type(OpenData):	Fuel user/Non-retail	***Status (Map):***	REVIEWED
Clnup Cd(OpenData):		***City (Map):***	CLEARWATER
Clnup Dt(OpenData):		***County (Map):***	52
Status (Open Data):	REVIEWED	***Zip5 (Map):***	33760
City (Open Data):	CLEARWATER	***Zip4 (Map):***	3924
Fac Name(Open Data):	CUSTOM CLIMATE CONTROL INC		
Address (Open Data):	13311 60TH ST N		
Fac Cleanup Stat(Open Data):			
Name (Map):	CUSTOM CLIMATE CONTROL INC		
Address (Map):	13311 60TH ST N		

FDEP Storage Tank Monitoring Open Data Details

Object ID:	41930	***Map Src:***	1999 doqs
X:	-82.716009055557	***Map Scale:***	5000
Y:	27.8928778333363	***Elevation:***	
Regulated:	NO	***El Datum:***	
Col Meth:	ADDM	***El Resolut:***	
Col Name:	INITIAL LOAD	***El Units:***	
Col Date:		***ALB East:***	526148.96
Col Prog:	TANKS-PETROLEUM CONTAMINATION	***ALB North:***	432556.18
Ver Meth:	DPHO	***Loc ID:***	38568
Ver Name:	ROESSLER_J	***Lat DD:***	27
Ver Prog:	TANKS-PETROLEUM CONTAMINATION	***Lat MM:***	53
Ver Date:	25-Jul-2006	***Lat SS:***	
OOIC:	FACILITY	***Long DD:***	82
Rel Feat:	ENTRA	***Long MM:***	42
Datum:		***Long SS:***	
Coord Acc:	4		
Col Aff:			
Ver Aff:	DEPARTMENT OF ENVIRONMENTAL PROTECTION		
Direct:			
Documents:	https://prodenv.dep.state.fl.us/DepNexus/public/electronic-documents/9200841/gis-facility!search		

FDEP Open Data - Storage Tank Contamination Monitoring (STCM)

Loc ID:	38568	***Rel Feat:***	ENTRA
Site Type:	Fuel user/Non-retail	***El Datum:***	
Contam Ind:		***El Resolut:***	
Phone:	8135367857	***El Units:***	
Operator:	ROESHINK, HEINZ	***Map Src:***	1999 doqs
Next action:		***Map Scale:***	5000
Fin Respon:		***Coord Acc:***	4
Office:	SWD	***Alb East:***	526148.96
OOIC:	FACILITY	***Alb North:***	432556.18
Col Meth:	ADDM	***Datum:***	
Col Name:	INITIAL LOAD	***Elevation:***	

Col Date:		**Lat DD:**	27
Col Prog:	TANKS-PETROLEUM CONTAMINATION	**Lat MM:**	53
Ver Meth:	DPHO	**Lat SS:**	
Ver Name:	ROESSLER_J	**Long DD:**	82
Ver Prog:	TANKS-PETROLEUM CONTAMINATION	**Long MM:**	42
Ver Date:	7/25/2006	**Long SS:**	
Object ID:	38568		
Col Aff:			
Ver Aff:	DEPARTMENT OF ENVIRONMENTAL PROTECTION		
Documents:	https://prodenv.dep.state.fl.us/DepNexus/public/electronic-documents/9200841/gis-facility!search		

FDEP - Storage Tank Contamination Monitoring (STCM) Details

Name:	Custom Climate Control Inc 13311 60th St N Clearwater, FL 33760- 3924
LL Method:	ADDM - Address Matching
Account Owner:	Custom Climate Control Inc
Contact:	Roeshink, Heinz
Phone:	813-536-7857
District:	SWD
County 1:	52 - Pinellas
Latitude:	27:53:34.3602
Longitude:	82:42:57.6326

FDEP - Registered Tanks from Storage Tank Contamination Monitoring (STCM) Details

Tank No:	1
Size:	2000
Content:	Unleaded Gas
Installed:	
Placement:	UNDER
Status:	Removed from Site
Construction:	
Piping:	
Monitoring:	

6	*1 of 7*	*SSW*	*0.08 / 444.46*	*16.50 / 2*	***PROFESSIONAL SERVICE INDUSTRIES*** ***6056 ULMERTON RD*** ***CLEARWATER FL 33760-3944***	***RCRA NON GEN***

EPA Handler ID:	FLD984252387
Gen Status Universe:	No Report
Contact Name:	ANTHONY FEBBRARO
Contact Address:	6056 , WLMERTON RD , , CLEARWATER , FL, 34620 , US
Contact Phone No and Ext:	813-531-1446
Contact Email:	
Contact Country:	US
County Name:	PINELLAS
EPA Region:	04
Land Type:	Private
Receive Date:	20120608
Location Latitude:	27.892512
Location Longitude:	-82.7183

Violation/Evaluation Summary

Note: NO RECORDS: As of Jul 2023, there are no Compliance Monitoring and Enforcement (violation) records associated with this facility (EPA ID).

Handler Summary

Importer Activity: No

Mixed Waste Generator:	No
Transporter Activity:	No
Transfer Facility:	No
Onsite Burner Exemption:	No
Furnace Exemption:	No
Underground Injection Activity:	No
Commercial TSD:	No
Used Oil Transporter:	No
Used Oil Transfer Facility:	No
Used Oil Processor:	No
Used Oil Refiner:	No
Used Oil Burner:	No
Used Oil Market Burner:	No
Used Oil Spec Marketer:	No

Hazardous Waste Handler Details

Sequence No:	199509
Receive Date:	19950928
Handler Name:	PROFESSIONAL SERVICE INDUSTRIES
Source Type:	Notification
Federal Waste Generator Code:	2
Generator Code Description:	Small Quantity Generator

Waste Code Details

Hazardous Waste Code:	D001
Waste Code Description:	IGNITABLE WASTE
Hazardous Waste Code:	D002
Waste Code Description:	CORROSIVE WASTE
Hazardous Waste Code:	D007
Waste Code Description:	CHROMIUM
Hazardous Waste Code:	D008
Waste Code Description:	LEAD
Hazardous Waste Code:	D018
Waste Code Description:	BENZENE
Hazardous Waste Code:	F002
Waste Code Description:	THE FOLLOWING SPENT HALOGENATED SOLVENTS: TETRACHLOROETHYLENE, METHYLENE CHLORIDE, TRICHLOROETHYLENE, 1,1,1-TRICHLOROETHANE, CHLOROBENZENE, 1,1,2-TRICHLORO-1,2,2-TRIFLUOROETHANE, ORTHO-DICHLOROBENZENE, TRICHLOROFLUOROMETHANE, AND 1,1,2, TRICHLOROETHANE; ALL SPENT SOLVENT MIXTURES/BLENDS CONTAINING, BEFORE USE, A TOTAL OF TEN PERCENT OR MORE (BY VOLUME) OF ONE OR MORE OF THE ABOVE HALOGENATED SOLVENTS OR THOSE SOLVENTS LISTED IN F001, F004, AND F005; AND STILL BOTTOMS FROM THE RECOVERY OF THESE SPENT SOLVENTS AND SPENT SOLVENT MIXTURES.
Hazardous Waste Code:	F003
Waste Code Description:	THE FOLLOWING SPENT NONHALOGENATED SOLVENTS: XYLENE, ACETONE, ETHYL ACETATE, ETHYL BENZENE, ETHYL ETHER, METHYL ISOBUTYL KETONE, N-BUTYL ALCOHOL, CYCLOHEXANONE, AND METHANOL; ALL SPENT SOLVENT MIXTURES/BLENDS CONTAINING, BEFORE USE, ONLY THE ABOVE SPENT NONHALOGENATED SOLVENTS; AND ALL SPENT SOLVENT MIXTURES/BLENDS CONTAINING, BEFORE USE, ONE OR MORE OF THE ABOVE NONHALOGENATED SOLVENTS, AND A TOTAL OF TEN PERCENT OR MORE (BY VOLUME) OF ONE OR MORE OF THOSE SOLVENTS LISTED IN F001, F002, F004, AND F005; AND STILL BOTTOMS FROM THE RECOVERY OF THESE SPENT SOLVENTS AND SPENT SOLVENT MIXTURES.

Hazardous Waste Handler Details

Sequence No:	201206
Receive Date:	20120608
Handler Name:	PROFESSIONAL SERVICE INDUSTRIES
Source Type:	Implementer

Map Key	Number of Records	Direction	Distance (mi/ft)	Elev/Diff (ft)	Site	DB

Federal Waste Generator Code: N
Generator Code Description: Not a Generator, Verified

Historical Handler Details

Receive Dt: 19950928
Generator Code Description: Small Quantity Generator
Handler Name: PROFESSIONAL SERVICE INDUSTRIES

6	2 of 7	SSW	0.08 / 444.46	16.50 / 2	HUSS PROPERTY 6056A ULMERTON RD CLEARWATER FL 33760-3944	RCRA VSQG

EPA Handler ID: FLR000027466
Gen Status Universe: VSG
Contact Name: DAVID STEDJE
Contact Address: C/O PSI 4400 140TH AVE #100 , , CLEARWATER , FL, 34622 , US
Contact Phone No and Ext: 850-245-8707
Contact Email:
Contact Country: US
County Name: PINELLAS
EPA Region: 04
Land Type: Private
Receive Date: 19970224
Location Latitude: 27.89255
Location Longitude: -82.718281

Violation/Evaluation Summary

Note: NO RECORDS: As of Jul 2023, there are no Compliance Monitoring and Enforcement (violation) records associated with this facility (EPA ID).

Handler Summary

Importer Activity: No
Mixed Waste Generator: No
Transporter Activity: No
Transfer Facility: No
Onsite Burner Exemption: No
Furnace Exemption: No
Underground Injection Activity: No
Commercial TSD: No
Used Oil Transporter: No
Used Oil Transfer Facility: No
Used Oil Processor: No
Used Oil Refiner: No
Used Oil Burner: No
Used Oil Market Burner: No
Used Oil Spec Marketer: No

Hazardous Waste Handler Details

Sequence No: 199702
Receive Date: 19970224
Handler Name: HUSS PROPERTY
Federal Waste Generator Code: 3
Generator Code Description: Very Small Quantity Generator
Source Type: Notification

Waste Code Details

Hazardous Waste Code: D001

Waste Code Description: IGNITABLE WASTE

Hazardous Waste Code: F002
Waste Code Description: THE FOLLOWING SPENT HALOGENATED SOLVENTS: TETRACHLOROETHYLENE, METHYLENE CHLORIDE, TRICHLOROETHYLENE, 1,1,1-TRICHLOROETHANE, CHLOROBENZENE, 1,1,2-TRICHLORO-1,2,2-TRIFLUOROETHANE, ORTHO-DICHLOROBENZENE, TRICHLOROFLUOROMETHANE, AND 1,1,2, TRICHLOROETHANE; ALL SPENT SOLVENT MIXTURES/BLENDS CONTAINING, BEFORE USE, A TOTAL OF TEN PERCENT OR MORE (BY VOLUME) OF ONE OR MORE OF THE ABOVE HALOGENATED SOLVENTS OR THOSE SOLVENTS LISTED IN F001, F004, AND F005; AND STILL BOTTOMS FROM THE RECOVERY OF THESE SPENT SOLVENTS AND SPENT SOLVENT MIXTURES.

Owner/Operator Details

Owner/Operator Ind:	Current Owner	**Street No:**	
Type:	Private	**Street 1:**	6056 ULMERTON RD
Name:	KNIGHT ENTERPRISES	**Street 2:**	
Date Became Current:	19970224	**City:**	CLEARWATER
Date Ended Current:		**State:**	FL
Phone:		**Country:**	US
Source Type:	Notification	**Zip Code:**	33760-3944

6	3 of 7	SSW	0.08 / 444.46	16.50 / 2	PSI / HUSS SITE 6056 ULMERTON ROAD CLEARWATER FL	WCRPS

Site ID:	68401	**Coord Accuracy ID:**	4
Datum ID:	HARN	**Zip5:**	34620
Method ID:	GGPS	**Zip4:**	
Feature:		**County ID:**	52
Object of Interest:	CAP_RAP SITE	**County:**	PINELLAS
Proximity to Object:	ENTRA	**Lat DD:**	27
Interpolation Scale:		**Lat MM:**	53
Map Source:	1999 doqs	**Long DD:**	82
Map Source Scale:	5000	**Long MM:**	43

Collect Program ID: CL
Collect Username: ROESSLER_J
Collect Affiliation: DEPARTMENT OF ENVIRONMENTAL PROTECTION
Verifying Program ID: CL
Verify Method ID: DPHO
Verifier Username: ROESSLER_J
Verifier Affiliation: DEPARTMENT OF ENVIRONMENTAL PROTECTION
Project Name: PSI / HUSS SITE
Documents: https://prodenv.dep.state.fl.us/DepNexus/public/electronic-documents/COM_68401/gis-facility!search

Project Details

Project ID:	71836	**District:**	SWD
OGC No:		**GIS ALBX:**	525925.36
Status:	OPEN	**GIS ALBY:**	432600.7
Priority Score:	14	**Source:**	Open Responsible Party Sites
Offsite COC:	N		

Contaminants: Solvents - gw, soil

6	4 of 7	SSW	0.08 / 444.46	16.50 / 2	PSI / HUSS SITE 6056 ULMERTON ROAD CLEARWATER FL 34620	DWM CONTAM

Facility ID:	32857	**Contact:**	
Site ID:	ERIC_9735	**Phone:**	
Program Area:		**Method:**	
Facility Type:		**Datum:**	
Fac Type:		**Related Party ID:**	
County ID:	52	**Primary RP Role:**	
Ftc1 Fac Type ID:		**RP Begin Date:**	
Stcm Facility Type:	FIESTA	**RP Address1:**	

Map Key	Number of Records	Direction	Distance (mi/ft)	Elev/Diff (ft)	Site	DB

District:	SWD	**RP Address2:**	
Site Status:		**RP City:**	
Section:		**RP State:**	
Township:		**RP Zip5:**	
County:	Pinellas	**RP Zip4:**	
Range:		**RP Phone:**	
Rank:		**RP Extension:**	
Operator:		**RP Bad Addr Ind:**	
Name Changed:		**RP Name:**	
Addr Changed:			
Facility Name:	Huss Property		
Description:			

Program Details

Facility Status:		**Staff Assigned:**	
Offsite Contam:		**Priority:**	
Priority Score:		**Score Effective Dt:**	
Project Coordinato:		**Score When Ranked:**	
Program Eligible:		**District:**	
Ineligible:		**Datum:**	HARN
Program Area:	RESPONSPARTY	**Method:**	DPHO
Site Manager:	Evan Wimberly	**Lat DD:**	27
Discharge Date:		**Lat MM:**	53
Discharge Eligibil:		**Lat SS:**	35.8945
Eligibility Progrm:		**Long DD:**	82
Cleanup Status:	Open-ERIC	**Long MM:**	43
Closure Type:		**Long SS:**	5.8227
Closure Date:			

Map Key	Number of Records	Direction	Distance (mi/ft)	Elev/Diff (ft)	Site	DB
6	5 of 7	SSW	0.08 / 444.46	16.50 / 2	HUSS & ELLIOTT PROPERTY 6056 ULMERTON RD CLEARWATER FL 34620	UST

Facility ID:	8839766	**County:**	PINELLAS
Facility Status:	CLOSED	**Lat/Long Method:**	UNVR
Facility Type:	C	**Lat DD:**	27
Type Desc:	Fuel user/Non-retail	**Lat MM:**	53
Facility Phone:		**Lat SS:**	45
Dep Co:	P	**Long DD:**	82
Owner ID:	6500	**Long MM:**	47
Owner Phone:	0	**Long SS:**	30
Owner:	ELLIOTT, MRS J P & HUSS, ROBERT		
Owner Address1:	RT 2 BOX 629		
Owner Address2:			
Owner City:	BROOKSVILLE		
Owner State:	FL		
Owner Zip 5:	33512		
Contact:	ROBERT HUSS		
Source:	Tank Facility - All Locations and Tank Information; Tank Facility - All Locations and Owner Information		
Oculus Docs Inventory URL:	https://erisservice7.ecologeris.com/ErisExt/flo/ocure.ashx?ID=8839766&CAT=11		
Information Portal Fac URL:	http://prodenv.dep.state.fl.us/DepNexus/public/facilitysearch?pagination=true&facility.id=8839766		
Information Portal Doc URL:	http://prodenv.dep.state.fl.us/DepNexus/public/electronic-documents/8839766/facility!search		

Tank Information

Tank ID:	1	**Capacity:**	5000
Tank Status:	A - CLOSED IN PLACE	**Substance:**	A - Leaded Gas
Status Date:	30-NOV-1988	**Placement:**	UNDERGROUND
Installation Date:		**Tank Vessel Indic:**	TANK
Tank Desc:			

Tank Information

Tank ID:	2	**Capacity:**	5000

Map Key	Number of Records	Direction	Distance (mi/ft)	Elev/Diff (ft)	Site	DB

Tank Status:	A - CLOSED IN PLACE	**Substance:**	B - Unleaded Gas
Status Date:	30-NOV-1988	**Placement:**	UNDERGROUND
Installation Date:		**Tank Vessel Indic:**	TANK
Tank Desc:			

Map Key	Number of Records	Direction	Distance (mi/ft)	Elev/Diff (ft)	Site	DB
6	6 of 7	SSW	0.08 / 444.46	16.50 / 2	**Huss Property** **6056 ULMERTON ROAD** **CLEARWATER FL 34620**	ERIC

Eric ID:	ERIC_9735	**Offste Contami Key:**	NOCONTAM
Site Status:	OPEN	**Se Anno Cad Data:**	
Source Facility ID:	32857	**State:**	FL
District:	SWD	**County Name:**	Pinellas
WMD:	SWFWMD	**County ID:**	52
ICR Indicator:	NO	**X:**	-82.7182804771602
Discharge Date:		**Y:**	27.8933012422892
Method ID:	DPHO	**Lat DD:**	27
Object of Interest:	CAP_R	**Lat MM:**	53
Proximit to Object:	ENTRA	**Lat SS:**	
Collector Username:	ROESSLER_J	**Long DD:**	82
Collect Date:		**Long MM:**	43
Map Source:	1999 doqs	**Long SS:**	
Map Source Scale:	5000	**Gis Albx:**	525925.36
Intrpolation Scale:	0	**Gis Alby:**	432600.7
Coord Accuracy ID:	4	**Datum ID:**	HARN
Site Phase Dsc:	Phase 4 - Design Implementation	**Geometry:**	
Site Name:	PSI / HUSS SITE		
Documents:	https://prodenv.dep.state.fl.us/DepNexus/public/electronic-documents/ERIC_9735/gis-facility!search		

Program Details

Program:	Responsible Party Cleanup
Program Type:	RESPONSPARTY
Program Status:	ACTIVE
Site Manager:	Evan Wimberly

Map Key	Number of Records	Direction	Distance (mi/ft)	Elev/Diff (ft)	Site	DB
6	7 of 7	SSW	0.08 / 444.46	16.50 / 2	**HUSS & ELLIOTT PROPERTY** **6056 ULMERTON RD** **CLEARWATER FL 34620**	STCS

Facility ID:	8839766	**Zip5 (Open Data):**	34620
Type:	C - Fuel User/Non-Retail	**CountyID(OpenData):**	52
Status:	Closed	**County (Open Data):**	PINELLAS
County:	PINELLAS	**Contam (Map):**	
Fac Stat(OpenData):	CLOSED	**Fac Type (Map):**	Fuel user/Non-retail
Fac Code(OpenData):	C	**Fac Stat (Map):**	CLOSED
Fac Type(OpenData):	Fuel user/Non-retail	**Status (Map):**	REVIEWED
Clnup Cd(OpenData):		**City (Map):**	CLEARWATER
Clnup Dt(OpenData):		**County (Map):**	52
Status (Open Data):	REVIEWED	**Zip5 (Map):**	34620
City (Open Data):	CLEARWATER	**Zip4 (Map):**	3944
Fac Name(Open Data):	HUSS & ELLIOTT PROPERTY		
Address (Open Data):	6056 ULMERTON RD		
Fac Cleanup Stat(Open Data):			
Name (Map):	HUSS & ELLIOTT PROPERTY		
Address (Map):	6056 ULMERTON RD		

FDEP Storage Tank Monitoring Open Data Details

Object ID:	27856	**Map Src:**	2004 doqqs
X:	-82.7182935277802	**Map Scale:**	5000
Y:	27.8933671388919	**Elevation:**	
Regulated:	NO	**El Datum:**	
Col Meth:	DPHO	**El Resolut:**	
Col Name:	ROESSLER_J	**El Units:**	

Col Date:	30-Jan-2007	**ALB East:**	525923.55
Col Prog:	TANKS-PETROLEUM CONTAMINATION	**ALB North:**	432608.36
Ver Meth:	DPHO	**Loc ID:**	39076
Ver Name:	ROESSLER_J	**Lat DD:**	27
Ver Prog:	TANKS-PETROLEUM CONTAMINATION	**Lat MM:**	53
Ver Date:	30-Jan-2007	**Lat SS:**	
OOIC:	FACILITY	**Long DD:**	82
Rel Feat:	VICIN	**Long MM:**	43
Datum:	HARN	**Long SS:**	
Coord Acc:	3		
Col Aff:	DEPARTMENT OF ENVIRONMENTAL PROTECTION		
Ver Aff:	DEPARTMENT OF ENVIRONMENTAL PROTECTION		
Direct:			
Documents:	https://prodenv.dep.state.fl.us/DepNexus/public/electronic-documents/8839766/gis-facility!search		

FDEP Open Data - Storage Tank Contamination Monitoring (STCM)

Loc ID:	39076	**Rel Feat:**	VICIN
Site Type:	Fuel user/Non-retail	**El Datum:**	
Contam Ind:		**El Resolut:**	
Phone:		**El Units:**	
Operator:	HUSS,ROBERT B	**Map Src:**	2004 doqqs
Next action:		**Map Scale:**	5000
Fin Respon:		**Coord Acc:**	3
Office:	SWD	**Alb East:**	525923.55
OOIC:	FACILITY	**Alb North:**	432608.36
Col Meth:	DPHO	**Datum:**	HARN
Col Name:	ROESSLER_J	**Elevation:**	
Col Date:	1/30/2007	**Lat DD:**	27
Col Prog:	TANKS-PETROLEUM CONTAMINATION	**Lat MM:**	53
Ver Meth:	DPHO	**Lat SS:**	
Ver Name:	ROESSLER_J	**Long DD:**	82
Ver Prog:	TANKS-PETROLEUM CONTAMINATION	**Long MM:**	43
Ver Date:	1/30/2007	**Long SS:**	
Object ID:	39076		
Col Aff:	DEPARTMENT OF ENVIRONMENTAL PROTECTION		
Ver Aff:	DEPARTMENT OF ENVIRONMENTAL PROTECTION		
Documents:	https://prodenv.dep.state.fl.us/DepNexus/public/electronic-documents/8839766/gis-facility!search		

FDEP - Storage Tank Contamination Monitoring (STCM) Details

Name:	Huss & Elliott Property 6056 Ulmerton Rd Clearwater, FL 34620- 3944
LL Method:	DPHO - Unverified
Account Owner:	Elliott, Mrs J P & Huss, Robert
Contact:	Huss,Robert B
Phone:	
District:	SWD
County 1:	52 - Pinellas
Latitude:	27:53:36.1217
Longitude:	82:43:05.8567

FDEP - Registered Tanks from Storage Tank Contamination Monitoring (STCM) Details

Tank No:	2
Size:	5000
Content:	Unleaded Gas
Installed:	
Placement:	UNDER
Status:	Closed In Place
Construction:	
Piping:	
Monitoring:	

Map Key	Number of Records	Direction	Distance (mi/ft)	Elev/Diff (ft)	Site	DB

FDEP - Registered Tanks from Storage Tank Contamination Monitoring (STCM) Details

Tank No:	1
Size:	5000
Content:	Leaded Gas
Installed:	
Placement:	UNDER
Status:	Closed In Place
Construction:	
Piping:	
Monitoring:	

7	1 of 6	SE	0.10 / 516.69	9.85 / -4	DYCO PAINTS INC 5850 ULMERTON RD CLEARWATER FL 33760-3940	RCRA SQG

EPA Handler ID:	FLD041495219
Gen Status Universe:	Small Quantity Generator
Contact Name:	MICHAEL HYER
Contact Address:	PO BOX 75070 , , TAMPA , FL, 33675-0070 , US
Contact Phone No and Ext:	727-235-2944
Contact Email:	MHYER@SUNCOATINGS.COM
Contact Country:	US
County Name:	PINELLAS
EPA Region:	04
Land Type:	Private
Receive Date:	20110110
Location Latitude:	27.893076
Location Longitude:	-82.714202

Violation/Evaluation Summary

Note: VIOLATION or UNDETERMINED: There are VIOLATION or UNDETERMINED details or records associated with this facility (EPA ID) in the Compliance Monitoring and Enforcement table dated Jul, 2023.

Violation Details

Found Violation:	Yes
Citation:	262.34(a)(3)
Violation Short Description:	Generators - Pre-transport
Violation Type:	262.C
Violation Determined Date:	20101214
Scheduled Compliance Date:	
Return to Compliance:	Unverifiable
Actual Return to Compl:	20101214
Violation Responsible Agency:	State

Violation Details

Found Violation:	Yes
Citation:	GPT:262.34(a)(2)
Violation Short Description:	Generators - Pre-transport
Violation Type:	262.C
Violation Determined Date:	20010110
Scheduled Compliance Date:	
Return to Compliance:	Unverifiable
Actual Return to Compl:	20010110
Violation Responsible Agency:	State

Enforcement Details

Enforcement Type:	105
Enforcement Type Description:	

Enforcement Action Date: 20010125
Enf Disposition Status:
Disposition Status Date:
Enforcement Lead Agency: State
Proposed Penalty Amount:
Final Amount:
Paid Amount:

Violation Details

Found Violation: Yes
Citation: GPT:262.34(a)(3)
Violation Short Description: Generators - Pre-transport
Violation Type: 262.C
Violation Determined Date: 20010110
Scheduled Compliance Date:
Return to Compliance: Unverifiable
Actual Return to Compl: 20010110
Violation Responsible Agency: State

Enforcement Details

Enforcement Type: 105
Enforcement Type Description:
Enforcement Action Date: 20010125
Enf Disposition Status:
Disposition Status Date:
Enforcement Lead Agency: State
Proposed Penalty Amount:
Final Amount:
Paid Amount:

Violation Details

Found Violation: Yes
Citation: GPT:262.34(c)(1)(i)
Violation Short Description: Generators - Pre-transport
Violation Type: 262.C
Violation Determined Date: 20010110
Scheduled Compliance Date:
Return to Compliance: Unverifiable
Actual Return to Compl: 20010110
Violation Responsible Agency: State

Enforcement Details

Enforcement Type: 105
Enforcement Type Description:
Enforcement Action Date: 20010125
Enf Disposition Status:
Disposition Status Date:
Enforcement Lead Agency: State
Proposed Penalty Amount:
Final Amount:
Paid Amount:

Violation Details

Found Violation: Yes
Citation: GPT:262.34(c)(1)(ii)
Violation Short Description: Generators - Pre-transport
Violation Type: 262.C
Violation Determined Date: 20010110

Scheduled Compliance Date:
Return to Compliance: Unverifiable
Actual Return to Compl: 20010110
Violation Responsible Agency: State

Enforcement Details

Enforcement Type: 105
Enforcement Type Description:
Enforcement Action Date: 20010125
Enf Disposition Status:
Disposition Status Date:
Enforcement Lead Agency: State
Proposed Penalty Amount:
Final Amount:
Paid Amount:

Violation Details

Found Violation: Yes
Citation: GPT:265.173(a)
Violation Short Description: TSD IS-Container Use and Management
Violation Type: 265.I
Violation Determined Date: 20010110
Scheduled Compliance Date:
Return to Compliance: Unverifiable
Actual Return to Compl: 20010110
Violation Responsible Agency: State

Enforcement Details

Enforcement Type: 105
Enforcement Type Description:
Enforcement Action Date: 20010125
Enf Disposition Status:
Disposition Status Date:
Enforcement Lead Agency: State
Proposed Penalty Amount:
Final Amount:
Paid Amount:

Violation Details

Found Violation: Yes
Citation: GGR:
Violation Short Description: Generators - General
Violation Type: 262.A
Violation Determined Date: 19861112
Scheduled Compliance Date:
Return to Compliance: Unverifiable
Actual Return to Compl: 19871117
Violation Responsible Agency: State

Enforcement Details

Enforcement Type: 125
Enforcement Type Description: DEP WARNING LETTER
Enforcement Action Date: 19870401
Enf Disposition Status:
Disposition Status Date:
Enforcement Lead Agency: State
Proposed Penalty Amount:
Final Amount:

Paid Amount:

Violation Details

Found Violation: Yes
Citation: GGR:
Violation Short Description: Generators - General
Violation Type: 262.A
Violation Determined Date: 19860303
Scheduled Compliance Date:
Return to Compliance: Unverifiable
Actual Return to Compl: 19860324
Violation Responsible Agency: State

Evaluation Details

Evaluation Start Date: 20101214
Evaluation Type Description: COMPLIANCE EVALUATION INSPECTION ON-SITE
Violation Short Description: Generators - Pre-transport
Return to Compliance Date: 20101214
Evaluation Agency: State

Evaluation Start Date: 20040514
Evaluation Type Description: COMPLIANCE EVALUATION INSPECTION ON-SITE
Violation Short Description:
Return to Compliance Date:
Evaluation Agency: State

Evaluation Start Date: 20010110
Evaluation Type Description: COMPLIANCE EVALUATION INSPECTION ON-SITE
Violation Short Description: Generators - Pre-transport
Return to Compliance Date: 20010110
Evaluation Agency: State

Evaluation Start Date: 20010110
Evaluation Type Description: COMPLIANCE EVALUATION INSPECTION ON-SITE
Violation Short Description: TSD IS-Container Use and Management
Return to Compliance Date: 20010110
Evaluation Agency: State

Evaluation Start Date: 19960112
Evaluation Type Description: COMPLIANCE EVALUATION INSPECTION ON-SITE
Violation Short Description:
Return to Compliance Date:
Evaluation Agency: State

Evaluation Start Date: 19861112
Evaluation Type Description: COMPLIANCE EVALUATION INSPECTION ON-SITE
Violation Short Description: Generators - General
Return to Compliance Date: 19871117
Evaluation Agency: State

Evaluation Start Date: 19860303
Evaluation Type Description: NON-FINANCIAL RECORD REVIEW
Violation Short Description: Generators - General
Return to Compliance Date: 19860324
Evaluation Agency: State

Evaluation Start Date: 19841105
Evaluation Type Description: COMPLIANCE EVALUATION INSPECTION ON-SITE
Violation Short Description:
Return to Compliance Date:
Evaluation Agency: State

Evaluation Start Date: 19841103
Evaluation Type Description: FOCUSED COMPLIANCE INSPECTION
Violation Short Description:

Return to Compliance Date:
Evaluation Agency: EPA-Initiated Oversight/Observation/Training Actions

Evaluation Start Date: 19840925
Evaluation Type Description: COMPLIANCE EVALUATION INSPECTION ON-SITE
Violation Short Description:
Return to Compliance Date:
Evaluation Agency: EPA-Initiated Oversight/Observation/Training Actions

Handler Summary

Importer Activity: No
Mixed Waste Generator: No
Transporter Activity: No
Transfer Facility: No
Onsite Burner Exemption: No
Furnace Exemption: No
Underground Injection Activity: No
Commercial TSD: No
Used Oil Transporter: No
Used Oil Transfer Facility: No
Used Oil Processor: No
Used Oil Refiner: No
Used Oil Burner: No
Used Oil Market Burner: No
Used Oil Spec Marketer: No

Hazardous Waste Handler Details

Sequence No: 1
Receive Date: 19900301
Handler Name: DYCO PAINTS INC
Federal Waste Generator Code: 1
Generator Code Description: Large Quantity Generator
Source Type: Annual/Biennial Report

Hazardous Waste Handler Details

Sequence No: 2
Receive Date: 19920218
Handler Name: DYCO PAINTS INC
Federal Waste Generator Code: 1
Generator Code Description: Large Quantity Generator
Source Type: Annual/Biennial Report

Hazardous Waste Handler Details

Sequence No: 3
Receive Date: 19940222
Handler Name: DYCO PAINTS INC
Federal Waste Generator Code: 1
Generator Code Description: Large Quantity Generator
Source Type: Annual/Biennial Report

Hazardous Waste Handler Details

Sequence No: 4
Receive Date: 20020330
Handler Name: DYCO PAINTS
Federal Waste Generator Code: 2
Generator Code Description: Small Quantity Generator
Source Type: Annual/Biennial Report

Waste Code Details

Hazardous Waste Code: D001
Waste Code Description: IGNITABLE WASTE

Hazardous Waste Code: F003
Waste Code Description: THE FOLLOWING SPENT NONHALOGENATED SOLVENTS: XYLENE, ACETONE, ETHYL ACETATE, ETHYL BENZENE, ETHYL ETHER, METHYL ISOBUTYL KETONE, N-BUTYL ALCOHOL, CYCLOHEXANONE, AND METHANOL; ALL SPENT SOLVENT MIXTURES/BLENDS CONTAINING, BEFORE USE, ONLY THE ABOVE SPENT NONHALOGENATED SOLVENTS; AND ALL SPENT SOLVENT MIXTURES/BLENDS CONTAINING, BEFORE USE, ONE OR MORE OF THE ABOVE NONHALOGENATED SOLVENTS, AND A TOTAL OF TEN PERCENT OR MORE (BY VOLUME) OF ONE OR MORE OF THOSE SOLVENTS LISTED IN F001, F002, F004, AND F005; AND STILL BOTTOMS FROM THE RECOVERY OF THESE SPENT SOLVENTS AND SPENT SOLVENT MIXTURES.

Hazardous Waste Handler Details

Sequence No: 201012
Receive Date: 20101214
Handler Name: DYCO PAINTS INC
Federal Waste Generator Code: 2
Generator Code Description: Small Quantity Generator
Source Type: Implementer

Waste Code Details

Hazardous Waste Code: D001
Waste Code Description: IGNITABLE WASTE

Hazardous Waste Code: F003
Waste Code Description: THE FOLLOWING SPENT NONHALOGENATED SOLVENTS: XYLENE, ACETONE, ETHYL ACETATE, ETHYL BENZENE, ETHYL ETHER, METHYL ISOBUTYL KETONE, N-BUTYL ALCOHOL, CYCLOHEXANONE, AND METHANOL; ALL SPENT SOLVENT MIXTURES/BLENDS CONTAINING, BEFORE USE, ONLY THE ABOVE SPENT NONHALOGENATED SOLVENTS; AND ALL SPENT SOLVENT MIXTURES/BLENDS CONTAINING, BEFORE USE, ONE OR MORE OF THE ABOVE NONHALOGENATED SOLVENTS, AND A TOTAL OF TEN PERCENT OR MORE (BY VOLUME) OF ONE OR MORE OF THOSE SOLVENTS LISTED IN F001, F002, F004, AND F005; AND STILL BOTTOMS FROM THE RECOVERY OF THESE SPENT SOLVENTS AND SPENT SOLVENT MIXTURES.

Hazardous Waste Handler Details

Sequence No: 201101
Receive Date: 20110110
Handler Name: DYCO PAINTS INC
Federal Waste Generator Code: 2
Generator Code Description: Small Quantity Generator
Source Type: Notification

Waste Code Details

Hazardous Waste Code: D001
Waste Code Description: IGNITABLE WASTE

Hazardous Waste Code: F003
Waste Code Description: THE FOLLOWING SPENT NONHALOGENATED SOLVENTS: XYLENE, ACETONE, ETHYL ACETATE, ETHYL BENZENE, ETHYL ETHER, METHYL ISOBUTYL KETONE, N-BUTYL ALCOHOL, CYCLOHEXANONE, AND METHANOL; ALL SPENT SOLVENT MIXTURES/BLENDS CONTAINING, BEFORE USE, ONLY THE ABOVE SPENT NONHALOGENATED SOLVENTS; AND ALL SPENT SOLVENT MIXTURES/BLENDS CONTAINING, BEFORE USE, ONE OR MORE OF THE ABOVE NONHALOGENATED SOLVENTS, AND A TOTAL OF TEN PERCENT OR MORE (BY VOLUME) OF ONE OR MORE OF THOSE SOLVENTS LISTED IN F001, F002, F004, AND F005; AND STILL BOTTOMS FROM THE RECOVERY OF THESE SPENT SOLVENTS AND SPENT SOLVENT MIXTURES.

Owner/Operator Details

Owner/Operator Ind:	Current Owner	***Street No:***	
Type:	Private	***Street 1:***	5850 ULMERTON RD
Name:	MAXIE QUINN	***Street 2:***	
Date Became Current:	19820519	***City:***	CLEARWATER
Date Ended Current:	20010212	***State:***	FL
Phone:		***Country:***	US
Source Type:	Implementer	***Zip Code:***	33760-3940
Owner/Operator Ind:	Current Operator	***Street No:***	5850
Type:	Private	***Street 1:***	ULMERTON ROAD
Name:	DYCO PAINTS	***Street 2:***	
Date Became Current:	19730111	***City:***	CLEARWATER
Date Ended Current:		***State:***	FL
Phone:		***Country:***	US
Source Type:	Annual/Biennial Report	***Zip Code:***	33760
Owner/Operator Ind:	Current Owner	***Street No:***	5850
Type:	Private	***Street 1:***	ULMERTON ROAD
Name:	DYCO PAINTS	***Street 2:***	
Date Became Current:	19710111	***City:***	CLEARWATER
Date Ended Current:		***State:***	FL
Phone:		***Country:***	US
Source Type:	Annual/Biennial Report	***Zip Code:***	33760
Owner/Operator Ind:	Current Operator	***Street No:***	
Type:	Private	***Street 1:***	5850 ULMERTON RD
Name:	TOM LANE	***Street 2:***	
Date Became Current:	19820519	***City:***	CLEARWATER
Date Ended Current:	20010212	***State:***	FL
Phone:	813-536-6560	***Country:***	US
Source Type:	Implementer	***Zip Code:***	33760-3940
Owner/Operator Ind:	Current Owner	***Street No:***	
Type:	Private	***Street 1:***	5850 ULMERTON RD
Name:	MAXIE QUINN	***Street 2:***	
Date Became Current:	19820519	***City:***	CLEARWATER
Date Ended Current:	20010212	***State:***	FL
Phone:		***Country:***	US
Source Type:	Notification	***Zip Code:***	33760-3940
Owner/Operator Ind:	Current Owner	***Street No:***	
Type:	Private	***Street 1:***	PO BOX 75070
Name:	MICHAEL HYER	***Street 2:***	
Date Became Current:	20101215	***City:***	TAMPA
Date Ended Current:		***State:***	FL
Phone:		***Country:***	US
Source Type:	Implementer	***Zip Code:***	33675
Owner/Operator Ind:	Current Owner	***Street No:***	
Type:	Private	***Street 1:***	5850 ULMERTON RD
Name:	DYCO PAINTS INC	***Street 2:***	
Date Became Current:	20010212	***City:***	CLEARWATER
Date Ended Current:	20101215	***State:***	FL
Phone:		***Country:***	US
Source Type:	Implementer	***Zip Code:***	33760-3940
Owner/Operator Ind:	Current Operator	***Street No:***	
Type:	Private	***Street 1:***	5850 ULMERTON RD
Name:	TOM LANE	***Street 2:***	
Date Became Current:	19961018	***City:***	CLEARWATER
Date Ended Current:	20010212	***State:***	FL
Phone:	813-536-6560	***Country:***	US
Source Type:	Implementer	***Zip Code:***	33760-3940
Owner/Operator Ind:	Current Operator	***Street No:***	
Type:	Private	***Street 1:***	5850 ULMERTON RD
Name:	TOM LANE	***Street 2:***	

Date Became Current:	19820519	***City:***	CLEARWATER
Date Ended Current:	20010212	***State:***	FL
Phone:	813-536-6560	***Country:***	US
Source Type:	Notification	***Zip Code:***	33760-3940

Owner/Operator Ind:	Current Operator	***Street No:***	
Type:	Private	***Street 1:***	5850 ULMERTON RD
Name:	DYCO PAINTS INC	***Street 2:***	
Date Became Current:	20110105	***City:***	CLEARWATER
Date Ended Current:		***State:***	FL
Phone:		***Country:***	US
Source Type:	Implementer	***Zip Code:***	33760-3940

Owner/Operator Ind:	Current Operator	***Street No:***	
Type:	Private	***Street 1:***	5850 ULMERTON RD
Name:	DYCO PAINTS INC	***Street 2:***	
Date Became Current:	20110105	***City:***	CLEARWATER
Date Ended Current:		***State:***	FL
Phone:		***Country:***	US
Source Type:	Notification	***Zip Code:***	33760-3940

Owner/Operator Ind:	Current Owner	***Street No:***	
Type:	Private	***Street 1:***	5850 ULMERTON RD
Name:	DYCO PAINTS INC	***Street 2:***	
Date Became Current:	20010212	***City:***	CLEARWATER
Date Ended Current:	20101215	***State:***	FL
Phone:		***Country:***	US
Source Type:	Notification	***Zip Code:***	33760-3940

Owner/Operator Ind:	Current Owner	***Street No:***	
Type:	Private	***Street 1:***	PO BOX 75070
Name:	MICHAEL HYER	***Street 2:***	
Date Became Current:	20101215	***City:***	TAMPA
Date Ended Current:		***State:***	FL
Phone:		***Country:***	US
Source Type:	Notification	***Zip Code:***	33675

Owner/Operator Ind:	Current Operator	***Street No:***	
Type:	Private	***Street 1:***	5850 ULMERTON RD
Name:	TOM LANE	***Street 2:***	
Date Became Current:	19961018	***City:***	CLEARWATER
Date Ended Current:	20010212	***State:***	FL
Phone:	813-536-6560	***Country:***	US
Source Type:	Notification	***Zip Code:***	33760-3940

Historical Handler Details

Receive Dt:	20101214
Generator Code Description:	Small Quantity Generator
Handler Name:	DYCO PAINTS INC

Receive Dt:	20020330
Generator Code Description:	Small Quantity Generator
Handler Name:	DYCO PAINTS

Receive Dt:	19940222
Generator Code Description:	Large Quantity Generator
Handler Name:	DYCO PAINTS INC

Receive Dt:	19920218
Generator Code Description:	Large Quantity Generator
Handler Name:	DYCO PAINTS INC

Receive Dt:	19900301
Generator Code Description:	Large Quantity Generator
Handler Name:	DYCO PAINTS INC

Map Key	Number of Records	Direction	Distance (mi/ft)	Elev/Diff (ft)	Site	DB
7	2 of 6	SE	0.10 / 516.69	9.85 / -4	5850 ULMERTON RD CLEARWATER FL	HMIRS

Incident County: PINELLAS

HMIR Historical Reports

Report No:	I-1998040193	**Fed DOT Agency Nm:**	
Report Type:	A hazardous material incident	**Fed DOT Report No:**	
Date of Incident:	03/24/1998	**Report Submit Src:**	Paper
Time of Incident:	0800	**Inc Multiple Rows:**	No
Haz Class Code:	3	**Inc Non US State:**	
Hazardous Class:	FLAMMABLE - COMBUSTIBLE LIQUID	**Mode Transport:**	Highway
Commodity Short Nm:	XYLENES	**Transport Phase:**	UNLOADING
Commodity Long Nm:	XYLENES	**Incident Occrrnce:**	
Trade Name:	XYLENE	**Mat Ship Approval?:**	No
ID No:	UN1307	**Mat Ship Approv No:**	
Haz Waste Ind:	No	**Undecl Hazmat Ship?:**	No
Haz Waste EPA No:		**Packaging Type:**	Portable Tank
HMIS Tox Inhalation?:	No	**Packing Group:**	
TIH Hazard Zone:		**Carrier Reporter:**	FLORIDA ROCK INDUSTRIES
Qty Released:	180	**CR Street Name:**	4707 GORDON ST
Unit of Measure:	Liquid - Gallon	**CR City:**	JACKSONVILLE
What Failed:		**CR State:**	FL
What Failed Desc:		**CR Postal Code:**	32216-4037
How Failed Code:		**CR Non US State:**	
How Failed Desc:		**CR Fed DOT ID:**	29628
Failure Cause Code:		**CR Hazmat Reg ID:**	
Failure Cause Desc:		**CR Country:**	US
Ident. Markings:		**Shipper Name:**	WHITAKER OIL COMPANY
Cont1 Pkging Type:		**Shipper Street Name:**	220 S CHURCH AVE
Cont1 Const Mat:		**Shipper City:**	PANAMA CITY
Cont1 Head Type:		**Shipper State:**	FL
Cont1 Pkg Capacity:		**Shipper Postal:**	32401-4953
C1 Capacity UOM:		**Shipper Non US St:**	
Cont1 Pkg Amt:		**Shipper Country:**	US
C1 Pkg Amt UOM:		**Shipper Waybill:**	7558903608
Cont1 Pkg No:	1	**Ship Hazmat Reg ID:**	
C1 Pkg NO Failed:	1	**Origin City:**	PANAMA CITY
Cont1 Pkg Mnfctr:	FRUEHAUF CORP	**Origin State:**	FLORIDA
Cont1 Pkg Mnfct Dt:		**Origin Postal:**	32401
Cont1 Pkg Serial NO:	OMT8477009	**Origin Non US St:**	
C1 Pkg Last Test Dt:	5/2/1997 12:00:00 AM	**Origin Country:**	US
C1 Test Const Mat:		**Destination City:**	CLEARWATER
C1 Pkg Dsign Pres.:		**Destination State:**	FLORIDA
C1 Dsign Press UOM:		**Destination Postal:**	
C1 Pkg Shell Thick:		**Destination Non US:**	
C1 Shell Thick UOM:		**Destination Country:**	US
C1 Head Thickness:		**Cont2 Package Type:**	
C1 Head Thick UOM:		**Cont2 Const Mat:**	
C1 Pkg Srvc Pres.:		**Cont2 Pkg Capacity:**	
C1 Srvc Press UOM:		**Cont2 Capacity UOM:**	
C1 Valve/Device Fail?:	No	**Cont2 Pkg Amount:**	
C1 Device Type:		**Cont2 Pkg Amt UOM:**	
C1 Device Mnfctr:		**Cont2 Pkg No:**	
C1 Device Model:		**Cont2 Pkg No Failed:**	
NRC No:			
RAM Pkg Category:		**Haz NonHosp Public:**	0
RAM Pkg Cert.:	FALSE	**Haz NonHosp Old:**	0
RAM Pkg Cert. NBR:		**Tot Haz Non Hosp Inj:**	0
RAM Nuclide S:		**Total Hazmat Injuries:**	0
RAM Transport Index:		**Evacuation Indicator:**	No
RAM UOM:		**Public Evacuated:**	0
RAM Activity Rpted:		**Employees Evac:**	0
RAM UOM Rpted:		**Total Evacuated:**	0
RAM Activity:		**Total Evacuation Hrs:**	0

Map Key	Number of Records	Direction	Distance (mi/ft)	Elev/Diff (ft)	Site	DB

RAM Activity UOM:		**Major Artery Closed:**	No
RAM Mat Safety:		**Mjr Artery Hrs Closed:**	0
Spillage Result:	Yes	**Material Involved:**	No
Fire Result:	No	**Estimated Speed:**	0
Explosion Result:	No	**Weather Conditions:**	
Water Sewer Result:	No	**Vehicle Overturn:**	No
Gas Dispersion:	No	**Vehicle Left Roadway:**	No
Environment Damage:	No	**Passenger Aircraft:**	No
No Release Result:	No	**Cargo Baggage:**	
Fire EMS Report:	No	**Ship Non Transport:**	No
Fire EMS EMS Report:		**Ship Air First Flight:**	No
Police Report:	No	**Ship Air Subflight:**	No
Police Report No:		**Ship Init Transport:**	No
In House Cleanup:	No	**Ship Phase Transfer:**	No
Other Cleanup:	No	**Contact Name:**	NANCY DINNES
Damage > 500:	No	**Contact Title:**	
Material Loss:	0	**Contact Business:**	
Carrier Damage:	0	**Contact Street:**	
Property Damage:	0	**Contact City:**	
Response Cost:	0	**Contact State:**	
Remediation Cost:	0	**Contact Postal:**	
Damage Old Form:	0	**Contact Non US St:**	
Total Damages Amt:	0	**Contact Country:**	US
Hazmat Fatality:	No	**Inc. Report Prepared:**	
Haz Fatal Employees:	0	**HMIS Serious Incidnt:**	Yes
Haz Fatal Respndrs:	0	**HMIS Serious Fatality:**	No
Haz Fatal Gen Public:	0	**HMIS Serious Injury:**	No
Tot Hazmat Fatalities:	0	**HMIS Flight Plan:**	No
Non Hazmat Fatality:	No	**HMIS Serious Evacs:**	No
Non Hazmat Fatals:	0	**HMIS Major Artery:**	No
Hazmat Injury:	No	**HMIS Bulk Release:**	Yes
Haz Hospital Empl:	0	**HMIS Marine Pollutnt:**	No
Haz Hospital Resp:	0	**HMIS Radioactive:**	No
Haz Hosp Gen Public:	0	**HMIS Gen Pkg Type:**	OHMIR.Ref_Container.descr_txt
Haz Hosp Old Form:	0	**HMIS Container Code:**	TANK TRK
Total Haz Hosp Inj:	0	**HMIS Container Desc:**	Tank truck tank mounted on truck chassis
Haz Non Hosp Empl:	0	**HMIS Bulk Incident:**	Yes
Haz Non Hosp Resp:	0	**Undeclared Shipment:**	No

Description of Events: DRIVER HOOKDE UP TO PUMP OFF LOAD BUT HOOKED UP INCORRECTLY AND PUMPED THE PRODUCT ON TO HIS TRIALER INSTEAD OF OFF THE TRAILER. NO CHECK VALVE ON TANK. HE WAS UNLOADING INTO SO PRODUCT CAME INTO HIS TRAILER AND SPILLED.

Recommend Actions Taken:

Map Key	Number of Records	Direction	Distance (mi/ft)	Elev/Diff (ft)	Site	DB
7	3 of 6	SE	0.10 / 516.69	9.85 / -4	5850 ULMERTON RD CLEARWATER FL	HMIRS

Incident County: PINELLAS

HMIR Incident Reports

Report No:	I-1998040193	**Fed DOT Agency Nm:**	
Report Type:	A hazardous material incident	**Fed DOT Report No:**	
Date of Incident:	1998-03-24	**Report Submit Src:**	Paper
Time of Incident:	0800	**Inc Multiple Rows:**	No
Haz Class Code:		**Inc Non US State:**	
Hazardous Class:	3	**Mode Transport:**	Highway
Commodity Short Nm:	XYLENES	**Transport Phase:**	Unloading
Commodity Long Nm:	XYLENES	**Incident Occrrnce:**	
Trade Name:	XYLENE	**Mat Ship Approval?:**	No
ID No:	UN1307	**Mat Ship Approv No:**	
Haz Waste Ind:	No	**Undecl Hazmat Ship?:**	No
Haz Waste EPA No:		**Packaging Type:**	Portable Tank
HMIS Tox Inhalation?:	No	**Packing Group:**	
TIH Hazard Zone:		**Carrier Reporter:**	FLORIDA ROCK & TANK LINES INC
Qty Released:	180	**CR Street Name:**	155 E 21ST ST, PO BOX 1559
Unit of Measure:	Liquid - Gallon	**CR City:**	JACKSONVILLE

What Failed:		***CR State:***	FL
What Failed Desc:		***CR Postal Code:***	32201
How Failed Code:		***CR Non US State:***	
How Failed Desc:		***CR Fed DOT ID:***	29628
Failure Cause Code:		***CR Hazmat Reg ID:***	
Failure Cause Desc:		***CR Country:***	US
Ident. Markings:		***Shipper Name:***	WHITAKER OIL CO
Cont1 Pkging Type:		***Shipper Street Name:***	220 S CHURCH AVE
Cont1 Const Mat:		***Shipper City:***	PANAMA CITY
Cont1 Head Type:		***Shipper State:***	FL
Cont1 Pkg Capacity:	0	***Shipper Postal:***	32401
C1 Capacity UOM:		***Shipper Non US St:***	
Cont1 Pkg Amt:	0	***Shipper Country:***	US
C1 Pkg Amt UOM:		***Shipper Waybill:***	7558903608
Cont1 Pkg No:	1	***Ship Hazmat Reg ID:***	
C1 Pkg NO Failed:	1	***Origin City:***	
Cont1 Pkg Mnfctr:	FRUEHAUF CORP	***Origin State:***	
Cont1 Pkg Mnfct Dt:	0-00-00 00:00:00	***Origin Postal:***	
Cont1 Pkg Serial NO:	OMT8477009	***Origin Non US St:***	
C1 Pkg Last Test Dt:	1997-05-02 00:00:00	***Origin Country:***	US
C1 Test Const Mat:		***Destination City:***	CLEARWATER
C1 Pkg Dsign Pres.:	0	***Destination State:***	FLORIDA
C1 Dsign Press UOM:		***Destination Postal:***	
C1 Pkg Shell Thick:	0	***Destination Non US:***	
C1 Shell Thick UOM:		***Destination Country:***	US
C1 Head Thickness:	0	***Cont2 Package Type:***	
C1 Head Thick UOM:		***Cont2 Const Mat:***	
C1 Pkg Srvc Pres.:	0	***Cont2 Pkg Capacity:***	0
C1 Srvc Press UOM:		***Cont2 Capacity UOM:***	
C1 Valve/Device Fail?:	No	***Cont2 Pkg Amount:***	0
C1 Device Type:		***Cont2 Pkg Amt UOM:***	
C1 Device Mnfctr:		***Cont2 Pkg No:***	0
C1 Device Model:		***Cont2 Pkg No Failed:***	0
NRC No:			
RAM Pkg Category:		***Haz NonHosp Public:***	0
RAM Pkg Cert.:	FALSE	***Haz NonHosp Old:***	
RAM Pkg Cert. NBR:		***Tot Haz Non Hosp Inj:***	
RAM Nuclide S:		***Total Hazmat Injuries:***	0
RAM Transport Index:		***Evacuation Indicator:***	No
RAM UOM:		***Public Evacuated:***	0
RAM Activity Rpted:	0	***Employees Evac:***	0
RAM UOM Rpted:		***Total Evacuated:***	0
RAM Activity:	0	***Total Evacuation Hrs:***	0
RAM Activity UOM:		***Major Artery Closed:***	No
RAM Mat Safety:		***Mjr Artery Hrs Closed:***	0
Spillage Result:	Yes	***Material Involved:***	No
Fire Result:	No	***Estimated Speed:***	0
Explosion Result:	No	***Weather Conditions:***	
Water Sewer Result:	No	***Vehicle Overturn:***	No
Gas Dispersion:	No	***Vehicle Left Roadway:***	No
Environment Damage:	No	***Passenger Aircraft:***	No
No Release Result:	No	***Cargo Baggage:***	
Fire EMS Report:	No	***Ship Non Transport:***	No
Fire EMS EMS Report:		***Ship Air First Flight:***	No
Police Report:	No	***Ship Air Subflight:***	No
Police Report No:		***Ship Init Transport:***	No
In House Cleanup:	No	***Ship Phase Transfer:***	No
Other Cleanup:	No	***Contact Name:***	NANCY DINNES
Damage > 500:	No	***Contact Title:***	
Material Loss:	0	***Contact Business:***	
Carrier Damage:	0	***Contact Street:***	
Property Damage:	0	***Contact City:***	
Response Cost:	0	***Contact State:***	
Remediation Cost:	0	***Contact Postal:***	
Damage Old Form:	0	***Contact Non US St:***	
Total Damages Amt:	0	***Contact Country:***	US
Hazmat Fatality:	No	***Inc. Report Prepared:***	
Haz Fatal Employees:	0	***HMIS Serious Incidnt:***	Yes

Map Key	Number of Records	Direction	Distance (mi/ft)	Elev/Diff (ft)	Site	DB

Haz Fatal Respndrs:	0	**HMIS Serious Fatality:**	No
Haz Fatal Gen Public:	0	**HMIS Serious Injury:**	No
Tot Hazmat Fatalities:	0	**HMIS Flight Plan:**	No
Non Hazmat Fatality:	No	**HMIS Serious Evacs:**	No
Non Hazmat Fatals:	0	**HMIS Major Artery:**	No
Hazmat Injury:	No	**HMIS Bulk Release:**	Yes
Haz Hospital Empl:	0	**HMIS Marine Pollutnt:**	No
Haz Hospital Resp:	0	**HMIS Radioactive:**	No
Haz Hosp Gen Public:	0	**HMIS Gen Pkg Type:**	TANK
Haz Hosp Old Form:	0	**HMIS Container Code:**	TANK TRK
Total Haz Hosp Inj:	0	**HMIS Container Desc:**	Tank truck, tank mounted on truck chassis
Haz Non Hosp Empl:	0	**HMIS Bulk Incident:**	Yes
Haz Non Hosp Resp:	0	**Undeclared Shipment:**	No

Description of Events: DRIVER HOOKDE UP TO PUMP OFF LOAD BUT HOOKED UP INCORRECTLY AND PUMPED THE PRODUCT ON TO HIS TRIALER INSTEAD OF OFF THE TRAILER. NO CHECK VALVE ON TANK. HE WAS UNLOADING INTO SO PRODUCT CAME INTO HIS TRAILER AND SPILLED.

Recommend Actions Taken:

7	4 of 6	SE	0.10 / 516.69	9.85 / -4	DYCO PAINTS INC 5850 ULMERTON RD CLEARWATER FL 34620	UST

Facility ID:	9102940	**County:**	PINELLAS
Facility Status:	OPEN	**Lat/Long Method:**	UNVR
Facility Type:	E	**Lat DD:**	27
Type Desc:	Industrial Plant	**Lat MM:**	53
Facility Phone:	8135366560	**Lat SS:**	1
Dep Co:	P	**Long DD:**	82
Owner ID:	6236	**Long MM:**	47
Owner Phone:	8135366560	**Long SS:**	54

Owner: DYCO PAINTS INC
Owner Address1: 5850 ULMERTON RD
Owner Address2:
Owner City: CLEARWATER
Owner State: FL
Owner Zip 5: 33760
Contact: MAXIE QUINN
Source: Tank Facility - All Locations and Tank Information; Tank Facility - All Locations and Owner Information
Oculus Docs Inventory URL: https://erisservice7.ecologeris.com/ErisExt/flo/ocure.ashx?ID=9102940&CAT=11
Information Portal Fac URL: http://prodenv.dep.state.fl.us/DepNexus/public/facilitysearch?pagination=true&facility.id=9102940
Information Portal Doc URL: http://prodenv.dep.state.fl.us/DepNexus/public/electronic-documents/9102940/facility!search

Tank Information

Tank ID:	1	**Capacity:**	4000
Tank Status:	B - REMOVED FROM SITE	**Substance:**	T - Hazardous Substance
Status Date:	30-APR-1993	**Placement:**	UNDERGROUND
Installation Date:	01-AUG-1979	**Tank Vessel Indic:**	TANK
Tank Desc:			

Tank Information

Tank ID:	2	**Capacity:**	4000
Tank Status:	B - REMOVED FROM SITE	**Substance:**	T - Hazardous Substance
Status Date:	30-APR-1993	**Placement:**	UNDERGROUND
Installation Date:	01-AUG-1979	**Tank Vessel Indic:**	TANK
Tank Desc:			

7	5 of 6	SE	0.10 / 516.69	9.85 / -4	DYCO PAINTS INC 5850 ULMERTON RD CLEARWATER FL 34620	AST

Facility ID:	9102940	**County:**	PINELLAS
Facility Status:	OPEN	**Lat/Long Method:**	UNVR
Facility Type:	E	**Lat DD:**	27

Type Desc:	Industrial Plant	**Lat MM:**	53
Facility Phone:	8135366560	**Lat SS:**	1
Dep Co:	P	**Long DD:**	82
Owner ID:	6236	**Long MM:**	47
Owner Phone:	8135366560	**Long SS:**	54
Owner:	DYCO PAINTS INC		
Owner Address1:	5850 ULMERTON RD		
Owner Address2:			
Owner City:	CLEARWATER		
Owner State:	FL		
Owner Zip 5:	33760		
Contact:	MAXIE QUINN		
Data Source:	Tank Facility - All Locations and Tank Information; Tank Facility - All Locations and Owner Information		
Oculus Docs Inventory URL:	https://erisservice7.ecologeris.com/ErisExt/flo/ocure.ashx?ID=9102940&CAT=11		
Information Portal Fac URL:	http://prodenv.dep.state.fl.us/DepNexus/public/facilitysearch?pagination=true&facility.id=9102940		
Information Portal Doc URL:	http://prodenv.dep.state.fl.us/DepNexus/public/electronic-documents/9102940/facility!search		

Tank Information

Tank ID:	4	**Tank Desc:**	
Tank Status:	U - IN SERVICE	**Capacity:**	1000
Status Date:		**Placement:**	ABOVEGROUND
Installation Date:	01-MAY-1989	**Tank Vessel Indic:**	TANK
Content Desc:	T - Hazardous Substance		

Tank Information

Tank ID:	10	**Tank Desc:**	
Tank Status:	U - IN SERVICE	**Capacity:**	2000
Status Date:		**Placement:**	ABOVEGROUND
Installation Date:	01-SEP-1992	**Tank Vessel Indic:**	TANK
Content Desc:	T - Hazardous Substance		

Tank Information

Tank ID:	8	**Tank Desc:**	
Tank Status:	U - IN SERVICE	**Capacity:**	2500
Status Date:		**Placement:**	ABOVEGROUND
Installation Date:	01-MAY-1989	**Tank Vessel Indic:**	TANK
Content Desc:	T - Hazardous Substance		

Tank Information

Tank ID:	6	**Tank Desc:**	
Tank Status:	U - IN SERVICE	**Capacity:**	2500
Status Date:		**Placement:**	ABOVEGROUND
Installation Date:	01-MAY-1989	**Tank Vessel Indic:**	TANK
Content Desc:	T - Hazardous Substance		

Tank Information

Tank ID:	7	**Tank Desc:**	
Tank Status:	U - IN SERVICE	**Capacity:**	2500
Status Date:		**Placement:**	ABOVEGROUND
Installation Date:	01-MAY-1989	**Tank Vessel Indic:**	TANK
Content Desc:	T - Hazardous Substance		

Tank Information

Tank ID:	3	**Tank Desc:**	
Tank Status:	B - REMOVED FROM SITE	**Capacity:**	1000
Status Date:	30-SEP-1992	**Placement:**	ABOVEGROUND

Installation Date:	01-MAY-1989	**Tank Vessel Indic:**	TANK
Content Desc:	T - Hazardous Substance		

Tank Information

Tank ID:	9	**Tank Desc:**	
Tank Status:	U - IN SERVICE	**Capacity:**	2500
Status Date:		**Placement:**	ABOVEGROUND
Installation Date:	01-MAY-1989	**Tank Vessel Indic:**	TANK
Content Desc:	T - Hazardous Substance		

Tank Information

Tank ID:	5	**Tank Desc:**	
Tank Status:	U - IN SERVICE	**Capacity:**	1000
Status Date:		**Placement:**	ABOVEGROUND
Installation Date:	01-MAY-1989	**Tank Vessel Indic:**	TANK
Content Desc:	T - Hazardous Substance		

7	6 of 6	SE	0.10 / 516.69	9.85 / -4	DYCO PAINTS INC 5850 ULMERTON RD CLEARWATER FL 34620	STCS

Facility ID:	9102940	**Zip5 (Open Data):**	34620
Type:	E - Industrial Plant	**CountyID(OpenData):**	52
Status:	Open	**County (Open Data):**	PINELLAS
County:	PINELLAS	**Contam (Map):**	
Fac Stat(OpenData):	OPEN	**Fac Type (Map):**	Industrial Plant
Fac Code(OpenData):	E	**Fac Stat (Map):**	OPEN
Fac Type(OpenData):	Industrial Plant	**Status (Map):**	REVIEWED
Clnup Cd(OpenData):		**City (Map):**	CLEARWATER
Clnup Dt(OpenData):		**County (Map):**	52
Status (Open Data):	REVIEWED	**Zip5 (Map):**	34620
City (Open Data):	CLEARWATER	**Zip4 (Map):**	3989
Fac Name(Open Data):	DYCO PAINTS INC		
Address (Open Data):	5850 ULMERTON RD		
Fac Cleanup Stat(Open Data):			
Name (Map):	DYCO PAINTS INC		
Address (Map):	5850 ULMERTON RD		

FDEP Storage Tank Monitoring Open Data Details

Object ID:	40323	**Map Src:**	1999 doqs
X:	-82.7136075555573	**Map Scale:**	3164
Y:	27.8936841666699	**Elevation:**	
Regulated:	NO	**El Datum:**	
Col Meth:	DPHO	**El Resolut:**	
Col Name:	ROESSLER_J	**El Units:**	
Col Date:	25-Jul-2006	**ALB East:**	526384.01
Col Prog:	TANKS-PETROLEUM CONTAMINATION	**ALB North:**	432648.27
Ver Meth:	DPHO	**Loc ID:**	38650
Ver Name:	ROESSLER_J	**Lat DD:**	27
Ver Prog:	TANKS-PETROLEUM CONTAMINATION	**Lat MM:**	53
Ver Date:	25-Jul-2006	**Lat SS:**	
OOIC:	FACILITY	**Long DD:**	82
Rel Feat:	VICIN	**Long MM:**	42
Datum:	HARN	**Long SS:**	
Coord Acc:	4		
Col Aff:	DEPARTMENT OF ENVIRONMENTAL PROTECTION		
Ver Aff:	DEPARTMENT OF ENVIRONMENTAL PROTECTION		
Direct:			
Documents:	https://prodenv.dep.state.fl.us/DepNexus/public/electronic-documents/9102940/gis-facility!search		

FDEP Open Data - Storage Tank Contamination Monitoring (STCM)

Loc ID:	38650	***Rel Feat:***	VICIN
Site Type:	Industrial Plant	***El Datum:***	
Contam Ind:		***El Resolut:***	
Phone:	8135366560	***El Units:***	
Operator:	MAXIE QUINN	***Map Src:***	1999 doqs
Next action:	INVOICE DUE	***Map Scale:***	3164
Fin Respon:		***Coord Acc:***	4
Office:	SWD	***Alb East:***	526384.01
OOIC:	FACILITY	***Alb North:***	432648.27
Col Meth:	DPHO	***Datum:***	HARN
Col Name:	ROESSLER_J	***Elevation:***	
Col Date:	7/25/2006	***Lat DD:***	27
Col Prog:	TANKS-PETROLEUM CONTAMINATION	***Lat MM:***	53
Ver Meth:	DPHO	***Lat SS:***	
Ver Name:	ROESSLER_J	***Long DD:***	82
Ver Prog:	TANKS-PETROLEUM CONTAMINATION	***Long MM:***	42
Ver Date:	7/25/2006	***Long SS:***	
Object ID:	38650		

Col Aff: DEPARTMENT OF ENVIRONMENTAL PROTECTION
Ver Aff: DEPARTMENT OF ENVIRONMENTAL PROTECTION
Documents: https://prodenv.dep.state.fl.us/DepNexus/public/electronic-documents/9102940/gis-facility!search

FDEP - Storage Tank Contamination Monitoring (STCM) Details

Name: Dyco Paints Inc
5850 Ulmerton Rd
Clearwater, FL 34620- 3989
LL Method: DPHO - Unverified
Account Owner: Dyco Paints Inc
Contact: Maxie Quinn
Phone: 813-536-6560
District: SWD
County 1: 52 - Pinellas
Latitude: 27:53:37.2630
Longitude: 82:42:48.9872

FDEP - Registered Tanks from Storage Tank Contamination Monitoring (STCM) Details

Tank No: 3
Size: 1000
Content: Hazardous Substance
Installed: 05/01/1989
Placement: ABOVE
Status: Removed from Site
Construction:
Piping:
Monitoring:

FDEP - Registered Tanks from Storage Tank Contamination Monitoring (STCM) Details

Tank No: 10
Size: 2000
Content: Hazardous Substance
Installed: 09/01/1992
Placement: ABOVE
Status: In Service
Construction: C - Steel
O - Tight Fill
Piping: A - Abv, No Soil Contact
B - Steel/Galvanized Metal
J - Pressurized Piping System
Monitoring: M - Manual Tank Gauging - Usts

FDEP - Registered Tanks from Storage Tank Contamination Monitoring (STCM) Details

Tank No:	1
Size:	4000
Content:	Hazardous Substance
Installed:	08/01/1979
Placement:	UNDER
Status:	Removed from Site
Construction:	
Piping:	
Monitoring:	

FDEP - Registered Tanks from Storage Tank Contamination Monitoring (STCM) Details

Tank No:	7
Size:	2500
Content:	Hazardous Substance
Installed:	05/01/1989
Placement:	ABOVE
Status:	In Service
Construction:	C - Steel O - Tight Fill
Piping:	A - Abv, No Soil Contact B - Steel/Galvanized Metal J - Pressurized Piping System
Monitoring:	M - Manual Tank Gauging - Usts

FDEP - Registered Tanks from Storage Tank Contamination Monitoring (STCM) Details

Tank No:	9
Size:	2500
Content:	Hazardous Substance
Installed:	05/01/1989
Placement:	ABOVE
Status:	In Service
Construction:	C - Steel O - Tight Fill
Piping:	A - Abv, No Soil Contact B - Steel/Galvanized Metal J - Pressurized Piping System
Monitoring:	M - Manual Tank Gauging - Usts

FDEP - Registered Tanks from Storage Tank Contamination Monitoring (STCM) Details

Tank No:	2
Size:	4000
Content:	Hazardous Substance
Installed:	08/01/1979
Placement:	UNDER
Status:	Removed from Site
Construction:	
Piping:	
Monitoring:	

FDEP - Registered Tanks from Storage Tank Contamination Monitoring (STCM) Details

Tank No:	8
Size:	2500
Content:	Hazardous Substance
Installed:	05/01/1989
Placement:	ABOVE
Status:	In Service
Construction:	C - Steel

	O - Tight Fill
Piping:	A - Abv, No Soil Contact
	B - Steel/Galvanized Metal
	J - Pressurized Piping System
Monitoring:	M - Manual Tank Gauging - Usts

FDEP - Registered Tanks from Storage Tank Contamination Monitoring (STCM) Details

Tank No:	5
Size:	1000
Content:	Hazardous Substance
Installed:	05/01/1989
Placement:	ABOVE
Status:	In Service
Construction:	C - Steel
	O - Tight Fill
Piping:	A - Abv, No Soil Contact
	B - Steel/Galvanized Metal
	J - Pressurized Piping System
Monitoring:	M - Manual Tank Gauging - Usts

FDEP - Registered Tanks from Storage Tank Contamination Monitoring (STCM) Details

Tank No:	6
Size:	2500
Content:	Hazardous Substance
Installed:	05/01/1989
Placement:	ABOVE
Status:	In Service
Construction:	C - Steel
	O - Tight Fill
Piping:	A - Abv, No Soil Contact
	B - Steel/Galvanized Metal
	J - Pressurized Piping System
Monitoring:	M - Manual Tank Gauging - Usts

FDEP - Registered Tanks from Storage Tank Contamination Monitoring (STCM) Details

Tank No:	4
Size:	1000
Content:	Hazardous Substance
Installed:	05/01/1989
Placement:	ABOVE
Status:	In Service
Construction:	C - Steel
	O - Tight Fill
Piping:	A - Abv, No Soil Contact
	B - Steel/Galvanized Metal
	J - Pressurized Piping System
Monitoring:	M - Manual Tank Gauging - Usts

8	***1 of 1***	***SW***	***0.11 / 580.36***	***16.37 / 2***	***SPA MANUFACTURERS INC 6060 ULMERTON RD CLEARWATER FL 33760-3944***	***RCRA VSQG***

EPA Handler ID:	FLD982117483
Gen Status Universe:	VSG
Contact Name:	CINDI MAGRAY
Contact Address:	6060 ULMERTON RD , , CLEARWATER , FL, 33760-3944 , US
Contact Phone No and Ext:	727-530-9493
Contact Email:	
Contact Country:	US
County Name:	PINELLAS
EPA Region:	04
Land Type:	Private

Receive Date: 20101214
Location Latitude: 27.892309
Location Longitude: -82.718964

Violation/Evaluation Summary

Note: VIOLATION or UNDETERMINED: There are VIOLATION or UNDETERMINED details or records associated with this facility (EPA ID) in the Compliance Monitoring and Enforcement table dated Jul, 2023.

Violation Details

Found Violation: Yes
Citation: GSC:261.5(g)(3)
Violation Short Description: Listing - General
Violation Type: 261.A
Violation Determined Date: 19940512
Scheduled Compliance Date:
Return to Compliance: Unverifiable
Actual Return to Compl: 19940614
Violation Responsible Agency: State

Enforcement Details

Enforcement Type: 115
Enforcement Type Description: DEP MEETING
Enforcement Action Date: 19940512
Enf Disposition Status:
Disposition Status Date:
Enforcement Lead Agency: State
Proposed Penalty Amount:
Final Amount:
Paid Amount:

Violation Details

Found Violation: Yes
Citation: GGR:262.11
Violation Short Description: Generators - General
Violation Type: 262.A
Violation Determined Date: 19940512
Scheduled Compliance Date:
Return to Compliance: Unverifiable
Actual Return to Compl: 19940614
Violation Responsible Agency: State

Enforcement Details

Enforcement Type: 115
Enforcement Type Description: DEP MEETING
Enforcement Action Date: 19940512
Enf Disposition Status:
Disposition Status Date:
Enforcement Lead Agency: State
Proposed Penalty Amount:
Final Amount:
Paid Amount:

Violation Details

Found Violation: Yes
Citation: GGR:
Violation Short Description: Generators - General

Violation Type: 262.A
Violation Determined Date: 19870728
Scheduled Compliance Date:
Return to Compliance: Unverifiable
Actual Return to Compl: 19880427
Violation Responsible Agency: State

Evaluation Details

Evaluation Start Date: 20101214
Evaluation Type Description: COMPLIANCE EVALUATION INSPECTION ON-SITE
Violation Short Description:
Return to Compliance Date:
Evaluation Agency: State

Evaluation Start Date: 19940512
Evaluation Type Description: COMPLIANCE EVALUATION INSPECTION ON-SITE
Violation Short Description: Listing - General
Return to Compliance Date: 19940614
Evaluation Agency: State

Evaluation Start Date: 19940512
Evaluation Type Description: COMPLIANCE EVALUATION INSPECTION ON-SITE
Violation Short Description: Generators - General
Return to Compliance Date: 19940614
Evaluation Agency: State

Evaluation Start Date: 19870728
Evaluation Type Description: COMPLIANCE EVALUATION INSPECTION ON-SITE
Violation Short Description: Generators - General
Return to Compliance Date: 19880427
Evaluation Agency: State

Handler Summary

Importer Activity: No
Mixed Waste Generator: No
Transporter Activity: No
Transfer Facility: No
Onsite Burner Exemption: No
Furnace Exemption: No
Underground Injection Activity: No
Commercial TSD: No
Used Oil Transporter: No
Used Oil Transfer Facility: No
Used Oil Processor: No
Used Oil Refiner: No
Used Oil Burner: No
Used Oil Market Burner: No
Used Oil Spec Marketer: No

Hazardous Waste Handler Details

Sequence No: 199005
Receive Date: 19900515
Handler Name: SPA MANUFACTURERS INC
Federal Waste Generator Code: 2
Generator Code Description: Small Quantity Generator
Source Type: Notification

Waste Code Details

Hazardous Waste Code: D001
Waste Code Description: IGNITABLE WASTE

Hazardous Waste Code: F003
Waste Code Description: THE FOLLOWING SPENT NONHALOGENATED SOLVENTS: XYLENE, ACETONE, ETHYL ACETATE, ETHYL BENZENE, ETHYL ETHER, METHYL ISOBUTYL KETONE, N-BUTYL ALCOHOL, CYCLOHEXANONE, AND METHANOL; ALL SPENT SOLVENT MIXTURES/BLENDS CONTAINING, BEFORE USE, ONLY THE ABOVE SPENT NONHALOGENATED SOLVENTS; AND ALL SPENT SOLVENT MIXTURES/BLENDS CONTAINING, BEFORE USE, ONE OR MORE OF THE ABOVE NONHALOGENATED SOLVENTS, AND A TOTAL OF TEN PERCENT OR MORE (BY VOLUME) OF ONE OR MORE OF THOSE SOLVENTS LISTED IN F001, F002, F004, AND F005; AND STILL BOTTOMS FROM THE RECOVERY OF THESE SPENT SOLVENTS AND SPENT SOLVENT MIXTURES.

Hazardous Waste Handler Details

Sequence No: 201012
Receive Date: 20101214
Handler Name: SPA MANUFACTURERS INC
Federal Waste Generator Code: 3
Generator Code Description: Very Small Quantity Generator
Source Type: Implementer

Waste Code Details

Hazardous Waste Code: D001
Waste Code Description: IGNITABLE WASTE

Hazardous Waste Code: F003
Waste Code Description: THE FOLLOWING SPENT NONHALOGENATED SOLVENTS: XYLENE, ACETONE, ETHYL ACETATE, ETHYL BENZENE, ETHYL ETHER, METHYL ISOBUTYL KETONE, N-BUTYL ALCOHOL, CYCLOHEXANONE, AND METHANOL; ALL SPENT SOLVENT MIXTURES/BLENDS CONTAINING, BEFORE USE, ONLY THE ABOVE SPENT NONHALOGENATED SOLVENTS; AND ALL SPENT SOLVENT MIXTURES/BLENDS CONTAINING, BEFORE USE, ONE OR MORE OF THE ABOVE NONHALOGENATED SOLVENTS, AND A TOTAL OF TEN PERCENT OR MORE (BY VOLUME) OF ONE OR MORE OF THOSE SOLVENTS LISTED IN F001, F002, F004, AND F005; AND STILL BOTTOMS FROM THE RECOVERY OF THESE SPENT SOLVENTS AND SPENT SOLVENT MIXTURES.

Owner/Operator Details

Owner/Operator Ind: Current Owner
Type: Private
Name: SPA MFG INC
Date Became Current: 20000802
Date Ended Current:
Phone:
Source Type: Implementer
Street No:
Street 1: 6060 ULMERTON RD
Street 2:
City: CLEARWATER
State: FL
Country: US
Zip Code: 33760-3944

Owner/Operator Ind: Current Owner
Type: Private
Name: SPA MFG INC
Date Became Current: 20000802
Date Ended Current:
Phone:
Source Type: Notification
Street No:
Street 1: 6060 ULMERTON RD
Street 2:
City: CLEARWATER
State: FL
Country: US
Zip Code: 33760-3944

Owner/Operator Ind: Current Owner
Type: Private
Name: NON NOTIFIED
Date Became Current: 20000802
Date Ended Current: 20000803
Phone:
Source Type: Implementer
Street No:
Street 1: 6060 ULMERTON RD
Street 2:
City: CLEARWATER
State: FL
Country: US
Zip Code: 33760-3944

Owner/Operator Ind: Current Owner
Type: Private
Name: NON NOTIFIED
Date Became Current: 20000802
Date Ended Current: 20000803
Street No:
Street 1: 6060 ULMERTON RD
Street 2:
City: CLEARWATER
State: FL

Map Key	Number of Records	Direction	Distance (mi/ft)	Elev/Diff (ft)	Site	DB

Phone:		**Country:**	US
Source Type:	Notification	**Zip Code:**	33760-3944

Historical Handler Details

Receive Dt:	19900515
Generator Code Description:	Small Quantity Generator
Handler Name:	SPA MANUFACTURERS INC

9	1 of 4	SE	0.11 / 582.79	9.41 / -5	DYCO PAINTS 5858 ULMERTON ROAD CLEARWATER FL	WCRPS

Site ID:	140344	**Coord Accuracy ID:**	4
Datum ID:	HARN	**Zip5:**	
Method ID:	UNVR	**Zip4:**	
Feature:		**County ID:**	52
Object of Interest:	CAP_RAP SITE	**County:**	PINELLAS
Proximity to Object:	CENTR	**Lat DD:**	27
Interpolation Scale:		**Lat MM:**	53
Map Source:	2004 doqqs	**Long DD:**	82
Map Source Scale:	3164	**Long MM:**	42
Collect Program ID:	CL		
Collect Username:	ROESSLER_J		
Collect Affiliation:	DEPARTMENT OF ENVIRONMENTAL PROTECTION		
Verifying Program ID:	CL		
Verify Method ID:	DPHO		
Verifier Username:	ROESSLER_J		
Verifier Affiliation:	DEPARTMENT OF ENVIRONMENTAL PROTECTION		
Project Name:	DYCO PAINTS		
Documents:	https://prodenv.dep.state.fl.us/DepNexus/public/electronic-documents/COM_140344/gis-facility!search		

Project Details

Project ID:	196542	**District:**	SWD
OGC No:		**GIS ALBX:**	526312.51
Status:	CLOSED	**GIS ALBY:**	432584.78
Priority Score:		**Source:**	Closed Responsible Party Sites
Offsite COC:	N		
Contaminants:	Xylene		

9	2 of 4	SE	0.11 / 582.79	9.41 / -5	Dyco Paints Inc 5858 ULMERTON ROAD CLEARWATER FL 0	ERIC

Eric ID:	ERIC_9779	**Offste Contami Key:**	NOCONTAM
Site Status:	CLOSED	**Se Anno Cad Data:**	
Source Facility ID:	44959	**State:**	FL
District:	SWD	**County Name:**	Pinellas
WMD:	SWFWMD	**County ID:**	52
ICR Indicator:	NO	**X:**	-82.7143418814059
Discharge Date:		**Y:**	27.8931216069597
Method ID:	DPHO	**Lat DD:**	27
Object of Interest:	CAP_R	**Lat MM:**	53
Proximit to Object:	CENTR	**Lat SS:**	
Collector Username:	ROESSLER_J	**Long DD:**	82
Collect Date:		**Long MM:**	42
Map Source:	2004 doqqs	**Long SS:**	
Map Source Scale:	3164	**Gis Albx:**	526312.51
Intrpolation Scale:	0	**Gis Alby:**	432584.78
Coord Accuracy ID:	4	**Datum ID:**	HARN
Site Phase Dsc:	Phase 5 - Cleanup Complete	**Geometry:**	
Site Name:	DYCO PAINTS		
Documents:	https://prodenv.dep.state.fl.us/DepNexus/public/electronic-documents/ERIC_9779/gis-facility!search		

Map Key	Number of Records	Direction	Distance (mi/ft)	Elev/Diff (ft)	Site	DB

Program Details

Program:	Responsible Party Cleanup
Program Type:	RESPONSPARTY
Program Status:	COMPLETEWITHCOND
Site Manager:	A Barron

9	*3 of 4*	*SE*	*0.11 / 582.79*	*9.41 / -5*	***DYCO PAINTS*** ***5858 ULMERTON ROAD*** ***CLEARWATER FL***	***DWM CONTAM***

Facility ID:	44959	***Contact:***	
Site ID:	ERIC_9779	***Phone:***	
Program Area:		***Method:***	
Facility Type:		***Datum:***	
Fac Type:		***Related Party ID:***	
County ID:	52	***Primary RP Role:***	
Ftc1 Fac Type ID:		***RP Begin Date:***	
Stcm Facility Type:	FIESTA	***RP Address1:***	
District:	SWD	***RP Address2:***	
Site Status:		***RP City:***	
Section:		***RP State:***	
Township:		***RP Zip5:***	
County:	Pinellas	***RP Zip4:***	
Range:		***RP Phone:***	
Rank:		***RP Extension:***	
Operator:		***RP Bad Addr Ind:***	
Name Changed:		***RP Name:***	
Addr Changed:			
Facility Name:	Dyco Paints Inc		
Description:			

Program Details

Facility Status:		***Staff Assigned:***	
Offsite Contam:		***Priority:***	
Priority Score:		***Score Effective Dt:***	
Project Coordinato:		***Score When Ranked:***	
Program Eligible:		***District:***	
Ineligible:		***Datum:***	HARN
Program Area:	RESPONSPARTY	***Method:***	DPHO
Site Manager:	A Barron	***Lat DD:***	27
Discharge Date:		***Lat MM:***	53
Discharge Eligibil:		***Lat SS:***	35.2449
Eligibility Progrm:		***Long DD:***	82
Cleanup Status:	Closed-ERIC	***Long MM:***	42
Closure Type:		***Long SS:***	51.6126
Closure Date:			

9	*4 of 4*	*SE*	*0.11 / 582.79*	*9.41 / -5*	***DYCO PAINTS INC*** ***CLEARWATER FL***	***PFAS IND***

Status:	Active	***Fac Fips Code:***	12103
Industry:	Paints and Coatings	***Fac Indian Cntry Flg:***	N
Compliance Status:	No Violation Identified	***Fac Derived Huc:***	03100206
EPA Programs:	CAA; CWA; RCRA	***Fac Derived Wbd:***	031002060602
Federal Facility:	No	***Fac Derived Cd113:***	13
Federal Agency:	-	***Fac Derived Cb2010:***	121030245122113
Fac Snc Flg:	N	***Fac Informal Count:***	0
AIR Flag:	Y	***Last Informal Action:***	4/1/1987
NPDES Flag:	Y	***Formal Action Count:***	0
SDWIS Flag:	N	***Last Formal Action:***	5/11/2007
RCRAFlag:	Y	***Fac Total Penalties:***	0
TRI Flag:	N	***Fac Penalty Count:***	-

GHG Flag:	N	**Date Last Penalty:**	-
TRI IDs:	34620DYCPN5850U	**Last Penalty Amt:**	-
TRI Releases Trnsfrs:	-	**Fac Qtrs With Nc:**	0
TRI on Site Releases:	-	**Programs With Snc:**	0
TRI off Site Trnsfrs:	-	**Fac Percent Minority:**	25.754
TRI Reporter:	-	**Fac Pop Den:**	2876.89
Fac Imp Water Flg:	-	**Count:**	1
Fac Major Flag:	-	**Fac County:**	PINELLAS
Fac Active Flag:	Y	**State Other :**	
Fac Inspection Count:	0	**Region:**	04
Date Last Inspection:	10/17/2011	**Latitude:**	27.893677
Days Last Inspection:	4198	**Longitude:**	-82.713847

Fac Derived Tribes: Seminole Tribe of Florida - 21.9 mile(s)
AIR IDs: FL0000001210300254
CAA Permit Types: Synthetic Minor Emissions
CAA NAICS: 325510
CAA SICS: 2851
NPDES IDs: FLRNEE431
CWA Permit Types: Minor
CWA NAICS: 325510
CWA SICS: 2851
RCRA IDs: FLD041495219
RCRA Permit Types: SQG
RCRA NAICS: 325510
SDWA IDs: -
SDWA System Types: -
SDWA Compliance Status: -
SDWA Snc Flag: N
Fac Collection Meth: INTERPOLATION-PHOTO
EJSCREEN Flag Us: N
EJSCREEN Report: https://ejscreen.epa.gov/mapper/mobile/EJSCREEN_mobile.aspx?geometry=%7B%22x%22:-82.713847,%22y%22:27.893677,%22spatialReference%22:%7B%22wkid%22:4326%7D%7D&unit=9035&areatype=&areaid=&basemap=streets&distance=1
ECHO Facility Report: https://echo.epa.gov/detailed-facility-report?fid=110000872137

10	1 of 5	SW	0.11 / 598.10	14.42 / 0	PELICAN INTERNATIONAL WAREHOUSE EXPANSION 6140 ULMERTON RD CLEARWATER FL 33760-3946	RCRA NON GEN

EPA Handler ID: FLD984185074
Gen Status Universe: No Report
Contact Name: JOSEPH TRNKA
Contact Address: 6140 ULMERTON RD , , CLEARWATER , FL, 33760-3946 , US
Contact Phone No and Ext: 813-531-7776
Contact Email:
Contact Country: US
County Name: PINELLAS
EPA Region: 04
Land Type:
Receive Date: 20020205
Location Latitude: 27.892601
Location Longitude: -82.719503

Violation/Evaluation Summary

Note: NO RECORDS: As of Jul 2023, there are no Compliance Monitoring and Enforcement (violation) records associated with this facility (EPA ID).

Handler Summary

Importer Activity: No
Mixed Waste Generator: No
Transporter Activity: No
Transfer Facility: No

Onsite Burner Exemption:	No
Furnace Exemption:	No
Underground Injection Activity:	No
Commercial TSD:	No
Used Oil Transporter:	No
Used Oil Transfer Facility:	No
Used Oil Processor:	No
Used Oil Refiner:	No
Used Oil Burner:	No
Used Oil Market Burner:	No
Used Oil Spec Marketer:	No

Hazardous Waste Handler Details

Sequence No:	200202
Receive Date:	20020205
Handler Name:	PELICAN INTERNATIONAL WAREHOUSE EXPANSION
Source Type:	Notification
Federal Waste Generator Code:	N
Generator Code Description:	Not a Generator, Verified

Waste Code Details

Hazardous Waste Code:	D001
Waste Code Description:	IGNITABLE WASTE
Hazardous Waste Code:	F003
Waste Code Description:	THE FOLLOWING SPENT NONHALOGENATED SOLVENTS: XYLENE, ACETONE, ETHYL ACETATE, ETHYL BENZENE, ETHYL ETHER, METHYL ISOBUTYL KETONE, N-BUTYL ALCOHOL, CYCLOHEXANONE, AND METHANOL; ALL SPENT SOLVENT MIXTURES/BLENDS CONTAINING, BEFORE USE, ONLY THE ABOVE SPENT NONHALOGENATED SOLVENTS; AND ALL SPENT SOLVENT MIXTURES/BLENDS CONTAINING, BEFORE USE, ONE OR MORE OF THE ABOVE NONHALOGENATED SOLVENTS, AND A TOTAL OF TEN PERCENT OR MORE (BY VOLUME) OF ONE OR MORE OF THOSE SOLVENTS LISTED IN F001, F002, F004, AND F005; AND STILL BOTTOMS FROM THE RECOVERY OF THESE SPENT SOLVENTS AND SPENT SOLVENT MIXTURES.
Hazardous Waste Code:	F005
Waste Code Description:	THE FOLLOWING SPENT NONHALOGENATED SOLVENTS: TOLUENE, METHYL ETHYL KETONE, CARBON DISULFIDE, ISOBUTANOL, PYRIDINE, BENZENE, 2-ETHOXYETHANOL, AND 2-NITROPROPANE; ALL SPENT SOLVENT MIXTURES/BLENDS CONTAINING, BEFORE USE, A TOTAL OF TEN PERCENT OR MORE (BY VOLUME) OF ONE OR MORE OF THE ABOVE NONHALOGENATED SOLVENTS OR THOSE SOLVENTS LISTED IN F001, F002, OR F004; AND STILL BOTTOMS FROM THE RECOVERY OF THESE SPENT SOLVENTS AND SPENT SOLVENT MIXTURES.

Owner/Operator Details

Owner/Operator Ind:	Current Owner	***Street No:***	
Type:	Private	***Street 1:***	6140 ULMERTON RD
Name:	TRNKA JOSEPH	***Street 2:***	
Date Became Current:	19961018	***City:***	CLEARWATER
Date Ended Current:		***State:***	FL
Phone:		***Country:***	US
Source Type:	Notification	***Zip Code:***	33760-3946
Owner/Operator Ind:	Current Owner	***Street No:***	
Type:	Private	***Street 1:***	6140 ULMERTON RD
Name:	JOSEPH TRNKA	***Street 2:***	
Date Became Current:	19961018	***City:***	CLEARWATER
Date Ended Current:		***State:***	FL
Phone:		***Country:***	US
Source Type:	Notification	***Zip Code:***	33760-3946

10	***2 of 5***	***SW***	***0.11 / 598.10***	***14.42 / 0***	***ADCO SIGN CORP 6140 ULMERTON RD CLEARWATER FL 34620***	***LST***

Facility ID:	9202367	**Datum:**	0
Facility Status:	CLOSED	**Lat DD:**	27
Facility Type:	C - Fuel user/Non-retail	**Lat MM:**	53
Score:	10	**Lat SS:**	35.98
Score Effctve Date:	01/06/1998	**Long DD:**	82
Score when Ranked:		**Long MM:**	43
Rank:		**Long SS:**	10.68
Operator:	COLEMAN, KELLY R	**Facility T (Map):**	Fuel user/Non-retail
Prim Related Party:	26084	**Facility S (Map):**	CLOSED
Primary RP Role:	ACCOUNT OWNER	**County (Map):**	PINELLAS
RP Begin Date:	08/14/1992	**Collection (Map):**	DPHO
Phone:	(813)531-7776	**Collector (Map):**	DAVIS_B
Name Changed:		**Collecti 1 (Map):**	8/2/2005
Address Changed:		**Datum (Map):**	HARN
Section:		**Rel Feat (Map):**	CENTR
Township:		**Geometry (Map):**	
Range:		**Lat DD (Map):**	27
District:	SWD	**Lat MM (Map):**	53
County:	PINELLAS	**Lat SS (Map):**	
County No:	52	**Long DD (Map):**	82
Feature:		**Long MM (Map):**	43
Method:	UNVR	**Long SS (Map):**	

RP Name:	COLEMAN, KELLY R
RP Address1:	13700 58TH ST N STE 201
RP Address2:	
RP City:	CLEARWATER
RP State:	FL
RP Zip5:	33760
RP Zip4:	3757
Contact:	KELLY R COLEMAN
RP Phone:	
RP Phone Ext.:	
RP Bad Addr Ind:	No
Facility Name (Map):	ADCO SIGN CORP
Address (Map):	6140 ULMERTON RD
City (Map):	CLEARWATER
Zip5 (Map):	34620
Document L (Map):	https://prodenv.dep.state.fl.us/DepNexus/public/electronic-documents/9202367/facility!search
Oculus Docs Inventory:	https://erisservice7.ecologeris.com/ErisExt/flo/ocure.ashx?ID=9202367&CAT=11
Information Portal Fac URL:	http://prodenv.dep.state.fl.us/DepNexus/public/facilitysearch?pagination=true&facility.id=9202367
Information Portal Doc URL:	http://prodenv.dep.state.fl.us/DepNexus/public/electronic-documents/9202367/facility!search
Source:	DEP; Storage Tanks & Contamination Monitoring, Discharge Info.; FDEP Open Data, Petroleum Contamination Monitoring (PCTS) Discharges (Map)

Discharge Cleanup Summary

Discharge Date:	05/17/1993
Cleanup Required:	R - CLEANUP REQUIRED
Discharge Cleanup Status:	NFA - NFA COMPLETE
Discharge Cleanup Stat Date:	01/30/1995
Eligibility Indicator:	E - ELIGIBLE
Site Manager:	
Site Manager End Date:	
Tank Office:	-

Petroleum Cleanup Program Eligibility

Cleanup Program:	A - ABANDONED TANK RESTORATION PROGRAM
Eligibility Status:	ELIGIBLE

Task Info

SA Task ID:	52438	**SR Soil Treatment:**	
SA Cleanup Resp:	RP - RESPONSIBLE PARTY	**SR Other Treatment:**	
SA Actual Cost:		**SR Alt Proc Rec:**	

SA Complete Date:	01-30-1995	***RAP Task ID:***	52439
SA Payment Date:		***RAP Clean Resp ID:***	RP - RESPONSIBLE PARTY
SR Task ID:	52437	***RAP Actual Cost:***	
SR Cleanup Resp:	RP - RESPONSIBLE PARTY	***RAP Complete Date:***	
SR Actual Cost:		***RAP Payment Date:***	
SR Complete Date:		***RAP Last Ord Appr:***	
SR Payment Date:		***RA Task ID:***	52440
SR Oral Date:		***RA Cleanup Resp:***	RP - RESPONSIBLE PARTY
SR Written Date:		***RA Yrs to Complete:***	0
SR Soil Removal:		***RA Actual Cost:***	
SR Free Prod Rmvl:		***Tank Office:***	-
SR Soil Ton Remove:			
SR Fund Elig Type:	-		
SA Fund Elig Type:	-		
RAP Fund Elig Type:	-		
RA Fund Elig Type:	-		
SR Alternate Procedure Status:			
SR Alt Procedure Status Dt:			
SR Alt Procedure Comment:			
SRC Action Type:	NFA - NO FURTHER ACTION		
SRC Submit Date:	13-Oct-1994 00:00:00		
SRC Review Date:	01-30-1995		
SRC Complete Status:	A - APPROVED		
SRC Comp Status Dt:	01-30-1995		
SRC Issue Date:	01-30-1995		
SRC Comments:			

Petroleum Cleanup Funding Cap Encumbrance to Date

FCFS:	$6,517.00
LPSPASM:	$0.00
SPASM:	$0.00
NPDES:	$0.00
Utility 1 Time Payments:	$0.00
All Wo Ta Co Pos Encumbered:	$0.00
Wo Ta Co Pos Exclu from Cap:	$0.00
Ttl Amnt Encumbered to Date:	$6,517.00
Ttl Amnt Encumbered Towar:	$6,517.00

Petroleum Cleanup PCT Facility Score

Related Party ID:	26084
RP Contact:	KELLY R COLEMAN
Facility Cleanup Status:	CMPL - COMPLETED
Bad Address Indicator:	N

Discharge Info (Map)

Discharge:	22658	***Eligibility:***	ELIGIBLE
Discharge 1:	17-May-1993	***Eligibility 1:***	ATRP
Discharge 2:	10	***Report Pha:***	COMPLETED
Discharge 3:	NFA	***Report Sub:***	COMPLETED
General Cl:	CLOSURE	***Report S 1:***	30-Jan-1995
Disch Clea:	30-Jan-1995	***Staff Assi:***	
Tank Offic:			

AST UST Discharges

Dep Co:	P	***Long SS:***	35
CU Req:	R	***CU Stat:***	
Score:	00010	***Stat Desc:***	NFA COMPLETE
Descrip:	CLEANUP REQUIRED	***Fac Name:***	ADCO SIGN CORP
Discharge Date:	17-MAY-93	***Fac Type:***	C
Score Date:	06-JAN-1998	***Type Desc:***	Fuel user/Non-retail

Map Key	Number of Records	Direction	Distance (mi/ft)	Elev/Diff (ft)	Site	DB

Stat Date:	30-JAN-1995	**Fac Addr:**	6140 ULMERTON RD
LL Meth:	UNVR	**Fac City:**	CLEARWATER
Lat DD:	27	**Fac Zip:**	34620
Lat MM:	53	**County:**	52
Lat SS:	12	**Fac State:**	CLOSED
Long DD:	82	**Fac Phone:**	8135317776
Long MM:	42		
Prg Desc:	ABANDONED TANK RESTORATION PROGRAM		

Eligible Discharges

Program:	ATRP
Current Status:	CLOSED
Discharge Date:	05/17/1993
Score:	10
Facility:	ADCO SIGN CORP
Address:	6140 ULMERTON RD
City:	CLEARWATER
Zip:	34620
County:	PINELLAS
Owner:	COLEMAN, KELLY R
Owner Address:	13700 58TH ST N STE 201
Owner City:	CLEARWATER
Owner State:	FL
Owner Zip:	33760
Owner Phone:	
Owner Email:	

10	3 of 5	SW	0.11 / 598.10	14.42 / 0	**ADCO SIGN CORP** **6140 ULMERTON RD** **CLEARWATER FL 34620**	UST

Facility ID:	9202367	**County:**	PINELLAS
Facility Status:	CLOSED	**Lat/Long Method:**	UNVR
Facility Type:	C	**Lat DD:**	27
Type Desc:	Fuel user/Non-retail	**Lat MM:**	53
Facility Phone:	8135317776	**Lat SS:**	12
Dep Co:	P	**Long DD:**	82
Owner ID:	26084	**Long MM:**	42
Owner Phone:		**Long SS:**	35
Owner:	COLEMAN, KELLY R		
Owner Address1:	13700 58TH ST N STE 201		
Owner Address2:			
Owner City:	CLEARWATER		
Owner State:	FL		
Owner Zip 5:	33760		
Contact:	KELLY R COLEMAN		
Source:	Tank Facility - All Locations and Tank Information; Tank Facility - All Locations and Owner Information		
Oculus Docs Inventory URL:	https://erisservice7.ecologeris.com/ErisExt/flo/ocure.ashx?ID=9202367&CAT=11		
Information Portal Fac URL:	http://prodenv.dep.state.fl.us/DepNexus/public/facilitysearch?pagination=true&facility.id=9202367		
Information Portal Doc URL:	http://prodenv.dep.state.fl.us/DepNexus/public/electronic-documents/9202367/facility!search		

Tank Information

Tank ID:	1	**Capacity:**	1000
Tank Status:	B - REMOVED FROM SITE	**Substance:**	B - Unleaded Gas
Status Date:	31-MAY-1993	**Placement:**	UNDERGROUND
Installation Date:		**Tank Vessel Indic:**	TANK
Tank Desc:			

10	4 of 5	SW	0.11 / 598.10	14.42 / 0	**ADCO SIGN CORP** **6140 ULMERTON RD** **CLEARWATER FL 34620**	STCS

Facility ID:	9202367	**Zip5 (Open Data):**	34620

Type:	C - Fuel User/Non-Retail	**CountyID(OpenData):**	52
Status:	Closed	**County (Open Data):**	PINELLAS
County:	PINELLAS	**Contam (Map):**	
Fac Stat(OpenData):	CLOSED	**Fac Type (Map):**	Fuel user/Non-retail
Fac Code(OpenData):	C	**Fac Stat (Map):**	CLOSED
Fac Type(OpenData):	Fuel user/Non-retail	**Status (Map):**	REVIEWED
Clnup Cd(OpenData):	CMPL	**City (Map):**	CLEARWATER
Clnup Dt(OpenData):	2010/05/20	**County (Map):**	52
Status (Open Data):	REVIEWED	**Zip5 (Map):**	34620
City (Open Data):	CLEARWATER	**Zip4 (Map):**	0
Fac Name(Open Data):	ADCO SIGN CORP		
Address (Open Data):	6140 ULMERTON RD		
Fac Cleanup Stat(Open Data):	COMPLETED		
Name (Map):	ADCO SIGN CORP		
Address (Map):	6140 ULMERTON RD		

FDEP Storage Tank Monitoring Open Data Details

Object ID:	40653	**Map Src:**	1999 doqs
X:	-82.7196333333356	**Map Scale:**	4053
Y:	27.8933277777804	**Elevation:**	
Regulated:	NO	**El Datum:**	
Col Meth:	DPHO	**El Resolut:**	
Col Name:	DAVIS_B	**El Units:**	
Col Date:	02-Aug-2005	**ALB East:**	525792.42
Col Prog:	TANKS-PETROLEUM CONTAMINATION	**ALB North:**	432602.26
Ver Meth:	DPHO	**Loc ID:**	38477
Ver Name:	DAVIS_B	**Lat DD:**	27
Ver Prog:	TANKS-PETROLEUM CONTAMINATION	**Lat MM:**	53
Ver Date:	02-Aug-2005	**Lat SS:**	
OOIC:	FACILITY	**Long DD:**	82
Rel Feat:	CENTR	**Long MM:**	43
Datum:	HARN	**Long SS:**	
Coord Acc:	4		
Col Aff:	DEPARTMENT OF ENVIRONMENTAL PR		
Ver Aff:	DEPARTMENT OF ENVIRONMENTAL PR		
Direct:			
Documents:	https://prodenv.dep.state.fl.us/DepNexus/public/electronic-documents/9202367/gis-facility!search		

FDEP Open Data - Storage Tank Contamination Monitoring (STCM)

Loc ID:	38477	**Rel Feat:**	CENTR
Site Type:	Fuel user/Non-retail	**El Datum:**	
Contam Ind:		**El Resolut:**	
Phone:	8135317776	**El Units:**	
Operator:	COLEMAN, KELLY R	**Map Src:**	1999 doqs
Next action:	INVOICE DUE	**Map Scale:**	4053
Fin Respon:		**Coord Acc:**	4
Office:	SWD	**Alb East:**	525792.42
OOIC:	FACILITY	**Alb North:**	432602.26
Col Meth:	DPHO	**Datum:**	HARN
Col Name:	DAVIS_B	**Elevation:**	
Col Date:	8/2/2005	**Lat DD:**	27
Col Prog:	TANKS-PETROLEUM CONTAMINATION	**Lat MM:**	53
Ver Meth:	DPHO	**Lat SS:**	
Ver Name:	DAVIS_B	**Long DD:**	82
Ver Prog:	TANKS-PETROLEUM CONTAMINATION	**Long MM:**	43
Ver Date:	8/2/2005	**Long SS:**	
Object ID:	38477		
Col Aff:	DEPARTMENT OF ENVIRONMENTAL PR		
Ver Aff:	DEPARTMENT OF ENVIRONMENTAL PR		
Documents:	https://prodenv.dep.state.fl.us/DepNexus/public/electronic-documents/9202367/gis-facility!search		

FDEP - Storage Tank Contamination Monitoring (STCM) Details

Map Key	Number of Records	Direction	Distance (mi/ft)	Elev/Diff (ft)	Site	DB

Name:	Adco Sign Corp 6140 Ulmerton Rd Clearwater, FL 34620
LL Method:	DPHO - Unverified
Account Owner:	Coleman, Kelly R
Contact:	Coleman, Kelly R
Phone:	813-531-7776
District:	SWD
County 1:	52 - Pinellas
Latitude:	27:53:35.9800
Longitude:	82:43:10.6800

FDEP - Registered Tanks from Storage Tank Contamination Monitoring (STCM) Details

Tank No:	1
Size:	1000
Content:	Unleaded Gas
Installed:	
Placement:	UNDER
Status:	Removed from Site
Construction:	
Piping:	
Monitoring:	

10	5 of 5	SW	0.11 / 598.10	14.42 / 0	ADCO SIGN CORP 6140 ULMERTON RD CLEARWATER FL 34620	DWM CONTAM

Facility ID:	9202367	**Contact:**	
Site ID:	9202367	**Phone:**	
Program Area:		**Method:**	
Facility Type:		**Datum:**	
Fac Type:		**Related Party ID:**	
County ID:	52	**Primary RP Role:**	
Ftc1 Fac Type ID:	C	**RP Begin Date:**	
Stcm Facility Type:	C	**RP Address1:**	
District:	SWD	**RP Address2:**	
Site Status:		**RP City:**	
Section:		**RP State:**	
Township:		**RP Zip5:**	
County:	Pinellas	**RP Zip4:**	
Range:		**RP Phone:**	
Rank:		**RP Extension:**	
Operator:		**RP Bad Addr Ind:**	
Name Changed:		**RP Name:**	
Addr Changed:			
Facility Name:	ADCO SIGN CORP		
Description:	Fuel user/Non-retail		

Program Details

Facility Status:		**Staff Assigned:**	
Offsite Contam:		**Priority:**	
Priority Score:	10	**Score Effective Dt:**	
Project Coordinato:		**Score When Ranked:**	
Program Eligible:		**District:**	
Ineligible:		**Datum:**	0
Program Area:	PETROLEUM	**Method:**	UNVR
Site Manager:		**Lat DD:**	27
Discharge Date:	5/17/1993	**Lat MM:**	53
Discharge Eligibil:	E	**Lat SS:**	12
Eligibility Progrm:	ATRP	**Long DD:**	82
Cleanup Status:	CLOSED-STCM	**Long MM:**	42
Closure Type:	NFA	**Long SS:**	35
Closure Date:	1/30/1995		

Map Key	Number of Records	Direction	Distance (mi/ft)	Elev/Diff (ft)	Site	DB
11	1 of 2	SSE	0.12 / 619.46	10.91 / -3	HOOPS AUTO BODY 5840 ULMERTON RD CLEARWATER FL 33760-3940	RCRA NON GEN

EPA Handler ID:	FLD981925100
Gen Status Universe:	No Report
Contact Name:	DIANE HOOPER
Contact Address:	5840 , ULMERTON RD , , CLEARWATER , FL, 33760-3926 , US
Contact Phone No and Ext:	813-535-9708
Contact Email:	
Contact Country:	US
County Name:	PINELLAS
EPA Region:	04
Land Type:	Private
Receive Date:	20041013
Location Latitude:	27.892572
Location Longitude:	-82.714117

Violation/Evaluation Summary

Note: NO RECORDS: As of Jul 2023, there are no Compliance Monitoring and Enforcement (violation) records associated with this facility (EPA ID).

Handler Summary

Importer Activity:	No
Mixed Waste Generator:	No
Transporter Activity:	No
Transfer Facility:	No
Onsite Burner Exemption:	No
Furnace Exemption:	No
Underground Injection Activity:	No
Commercial TSD:	No
Used Oil Transporter:	No
Used Oil Transfer Facility:	No
Used Oil Processor:	No
Used Oil Refiner:	No
Used Oil Burner:	No
Used Oil Market Burner:	No
Used Oil Spec Marketer:	No

Hazardous Waste Handler Details

Sequence No:	198702
Receive Date:	19870204
Handler Name:	HOOPS AUTO BODY
Source Type:	Notification
Federal Waste Generator Code:	2
Generator Code Description:	Small Quantity Generator

Hazardous Waste Handler Details

Sequence No:	200410
Receive Date:	20041013
Handler Name:	HOOPS AUTO BODY
Source Type:	Implementer
Federal Waste Generator Code:	N
Generator Code Description:	Not a Generator, Verified

Owner/Operator Details

Owner/Operator Ind: Current Owner **Street No:**

Map Key	Number of Records	Direction	Distance (mi/ft)	Elev/Diff (ft)	Site	DB

Type:	Private	**Street 1:**	5840 ULMERTON RD
Name:	DIANE HOOPER	**Street 2:**	
Date Became Current:	19961018	**City:**	CLEARWATER
Date Ended Current:		**State:**	FL
Phone:		**Country:**	US
Source Type:	Implementer	**Zip Code:**	33760-3926
Owner/Operator Ind:	Current Owner	**Street No:**	
Type:	Private	**Street 1:**	5840 ULMERTON RD
Name:	DIANE HOOPER	**Street 2:**	
Date Became Current:	19961018	**City:**	CLEARWATER
Date Ended Current:		**State:**	FL
Phone:		**Country:**	US
Source Type:	Notification	**Zip Code:**	33760-3926

Historical Handler Details

Receive Dt:	19870204
Generator Code Description:	Small Quantity Generator
Handler Name:	HOOPS AUTO BODY

11	*2 of 2*	*SSE*	*0.12 / 619.46*	*10.91 / -3*	***NORTH AMERICAN FLEET SALES #2*** ***5840 ULMERTON RD STE C*** ***CLEARWATER FL 33760-3926***	***RCRA VSQG***

EPA Handler ID:	FLR000113373
Gen Status Universe:	VSG
Contact Name:	KEVIN COOK
Contact Address:	5840 , ULMERTON RD STE C , , CLEARWATER , FL, 33760-3926 , US
Contact Phone No and Ext:	727-459-4296
Contact Email:	
Contact Country:	US
County Name:	PINELLAS
EPA Region:	04
Land Type:	Private
Receive Date:	20041013
Location Latitude:	27.892592
Location Longitude:	-82.714124

Violation/Evaluation Summary

Note: VIOLATION or UNDETERMINED: There are VIOLATION or UNDETERMINED details or records associated with this facility (EPA ID) in the Compliance Monitoring and Enforcement table dated Jul, 2023.

Violation Details

Found Violation:	Yes
Citation:	GSC:261.5(g)(3)
Violation Short Description:	Listing - General
Violation Type:	261.A
Violation Determined Date:	20041013
Scheduled Compliance Date:	
Return to Compliance:	Unverifiable
Actual Return to Compl:	20041013
Violation Responsible Agency:	State

Enforcement Details

Enforcement Type:	105
Enforcement Type Description:	
Enforcement Action Date:	20041013
Enf Disposition Status:	

Disposition Status Date:
Enforcement Lead Agency: State
Proposed Penalty Amount:
Final Amount:
Paid Amount:

Violation Details

Found Violation: Yes
Citation:
Violation Short Description: State Statute or Regulation
Violation Type: XXS
Violation Determined Date: 20041013
Scheduled Compliance Date:
Return to Compliance: Unverifiable
Actual Return to Compl: 20041112
Violation Responsible Agency: State

Enforcement Details

Enforcement Type: 105
Enforcement Type Description:
Enforcement Action Date: 20041013
Enf Disposition Status:
Disposition Status Date:
Enforcement Lead Agency: State
Proposed Penalty Amount:
Final Amount:
Paid Amount:

Evaluation Details

Evaluation Start Date: 20041013
Evaluation Type Description: COMPLIANCE EVALUATION INSPECTION ON-SITE
Violation Short Description: Listing - General
Return to Compliance Date: 20041013
Evaluation Agency: State

Evaluation Start Date: 20041013
Evaluation Type Description: COMPLIANCE EVALUATION INSPECTION ON-SITE
Violation Short Description: State Statute or Regulation
Return to Compliance Date: 20041112
Evaluation Agency: State

Handler Summary

Importer Activity: No
Mixed Waste Generator: No
Transporter Activity: No
Transfer Facility: No
Onsite Burner Exemption: No
Furnace Exemption: No
Underground Injection Activity: No
Commercial TSD: No
Used Oil Transporter: No
Used Oil Transfer Facility: No
Used Oil Processor: No
Used Oil Refiner: No
Used Oil Burner: No
Used Oil Market Burner: No
Used Oil Spec Marketer: No

Hazardous Waste Handler Details

Sequence No:	200410
Receive Date:	20041013
Handler Name:	NORTH AMERICAN FLEET SALES #2
Federal Waste Generator Code:	3
Generator Code Description:	Very Small Quantity Generator
Source Type:	Implementer

Waste Code Details

Hazardous Waste Code:	D001
Waste Code Description:	IGNITABLE WASTE
Hazardous Waste Code:	F005
Waste Code Description:	THE FOLLOWING SPENT NONHALOGENATED SOLVENTS: TOLUENE, METHYL ETHYL KETONE, CARBON DISULFIDE, ISOBUTANOL, PYRIDINE, BENZENE, 2-ETHOXYETHANOL, AND 2-NITROPROPANE; ALL SPENT SOLVENT MIXTURES/BLENDS CONTAINING, BEFORE USE, A TOTAL OF TEN PERCENT OR MORE (BY VOLUME) OF ONE OR MORE OF THE ABOVE NONHALOGENATED SOLVENTS OR THOSE SOLVENTS LISTED IN F001, F002, OR F004; AND STILL BOTTOMS FROM THE RECOVERY OF THESE SPENT SOLVENTS AND SPENT SOLVENT MIXTURES.

Owner/Operator Details

Owner/Operator Ind:	Current Owner	**Street No:**	
Type:	Private	**Street 1:**	5840 ULMERTON RD STE E
Name:	NON - NOTIFIER	**Street 2:**	
Date Became Current:	20041025	**City:**	CLEARWATER
Date Ended Current:		**State:**	FL
Phone:		**Country:**	US
Source Type:	Implementer	**Zip Code:**	33760-3926

12	1 of 1	SW	0.15 / 767.96	17.28 / 3	SPA MANUFACTURERS INC CLEARWATER FL	PFAS IND

Status:	Active	**Fac Fips Code:**	12103
Industry:	Plastics and Resins	**Fac Indian Cntry Flg:**	N
Compliance Status:	No Violation Identified	**Fac Derived Huc:**	03100206
EPA Programs:	CAA; CWA; RCRA	**Fac Derived Wbd:**	031002060602
Federal Facility:	No	**Fac Derived Cd113:**	13
Federal Agency:	-	**Fac Derived Cb2010:**	121030245122114
Fac Snc Flg:	N	**Fac Informal Count:**	0
AIR Flag:	Y	**Last Informal Action:**	-
NPDES Flag:	Y	**Formal Action Count:**	0
SDWIS Flag:	N	**Last Formal Action:**	-
RCRAFlag:	Y	**Fac Total Penalties:**	0
TRI Flag:	Y	**Fac Penalty Count:**	-
GHG Flag:	N	**Date Last Penalty:**	-
TRI IDs:	33760SPMNF6050U	**Last Penalty Amt:**	-
TRI Releases Trnsfrs:	18475	**Fac Qtrs With Nc:**	0
TRI on Site Releases:	18475	**Programs With Snc:**	0
TRI off Site Trnsfrs:	0	**Fac Percent Minority:**	25.416
TRI Reporter:	Y	**Fac Pop Den:**	2906.18
Fac Imp Water Flg:	-	**Count:**	1
Fac Major Flag:	-	**Fac County:**	PINELLAS
Fac Active Flag:	Y	**State Other :**	
Fac Inspection Count:	2	**Region:**	04
Date Last Inspection:	10/20/2022	**Latitude:**	27.892309
Days Last Inspection:	177	**Longitude:**	-82.718964
Fac Derived Tribes:	Seminole Tribe of Florida - 22.2 mile(s)		
AIR IDs:	FL0000001210300430		
CAA Permit Types:	Synthetic Minor Emissions		
CAA NAICS:	326199		
CAA SICS:	3089		
NPDES IDs:	FLRNEE495		
CWA Permit Types:	Minor		

Map Key	Number of Records	Direction	Distance (mi/ft)	Elev/Diff (ft)	Site	DB

CWA NAICS:	339113
CWA SICS:	3089
RCRA IDs:	FLD982117483
RCRA Permit Types:	VSQG
RCRA NAICS:	339999
SDWA IDs:	-
SDWA System Types:	-
SDWA Compliance Status:	-
SDWA Snc Flag:	N
Fac Collection Meth:	INTERPOLATION-PHOTO
EJSCREEN Flag Us:	N
EJSCREEN Report:	https://ejscreen.epa.gov/mapper/mobile/EJSCREEN_mobile.aspx?geometry=%7B%22x%22:-82.718964,%22y%22:27.892309,%22spatialReference%22:%7B%22wkid%22:4326%7D%7D&unit=9035&areatype=&areaid=&basemap=streets&distance=1
ECHO Facility Report:	https://echo.epa.gov/detailed-facility-report?fid=110002104295

13	1 of 1	S	0.15 / 778.40	13.94 / 0	CASUAL PATIO 13224 60TH ST N CLEARWATER FL 33760-3918	RCRA NON GEN

EPA Handler ID:	FLR000113811
Gen Status Universe:	No Report
Contact Name:	SAM BROWNING
Contact Address:	12900 34TH ST N , , CLEARWATER , FL, 33762-4244 , US
Contact Phone No and Ext:	727-561-9334
Contact Email:	
Contact Country:	US
County Name:	PINELLAS
EPA Region:	04
Land Type:	Private
Receive Date:	20171220
Location Latitude:	27.891967
Location Longitude:	-82.716429

Violation/Evaluation Summary

Note: VIOLATION or UNDETERMINED: There are VIOLATION or UNDETERMINED details or records associated with this facility (EPA ID) in the Compliance Monitoring and Enforcement table dated Jul, 2023.

Violation Details

Found Violation:	Yes
Citation:	GGR:262.11
Violation Short Description:	Generators - General
Violation Type:	262.A
Violation Determined Date:	20041105
Scheduled Compliance Date:	
Return to Compliance:	Unverifiable
Actual Return to Compl:	20050505
Violation Responsible Agency:	State

Enforcement Details

Enforcement Type:	312
Enforcement Type Description:	DEP SHORT FORM CONSENT ORDER
Enforcement Action Date:	20050607
Enf Disposition Status:	
Disposition Status Date:	
Enforcement Lead Agency:	State
Proposed Penalty Amount:	
Final Amount:	5182
Paid Amount:	5182

Enforcement Type: 125

Enforcement Type Description: DEP WARNING LETTER
Enforcement Action Date: 20050413
Enf Disposition Status:
Disposition Status Date:
Enforcement Lead Agency: State
Proposed Penalty Amount:
Final Amount:
Paid Amount:

Enforcement Type: 115
Enforcement Type Description: DEP MEETING
Enforcement Action Date: 20050505
Enf Disposition Status:
Disposition Status Date:
Enforcement Lead Agency: State
Proposed Penalty Amount:
Final Amount:
Paid Amount:

Violation Details

Found Violation: Yes
Citation: GOR:403.727(1)
Violation Short Description: State Statute or Regulation
Violation Type: XXS
Violation Determined Date: 20041105
Scheduled Compliance Date:
Return to Compliance: Unverifiable
Actual Return to Compl: 20050505
Violation Responsible Agency: State

Enforcement Details

Enforcement Type: 125
Enforcement Type Description: DEP WARNING LETTER
Enforcement Action Date: 20050413
Enf Disposition Status:
Disposition Status Date:
Enforcement Lead Agency: State
Proposed Penalty Amount:
Final Amount:
Paid Amount:

Enforcement Type: 115
Enforcement Type Description: DEP MEETING
Enforcement Action Date: 20050505
Enf Disposition Status:
Disposition Status Date:
Enforcement Lead Agency: State
Proposed Penalty Amount:
Final Amount:
Paid Amount:

Enforcement Type: 312
Enforcement Type Description: DEP SHORT FORM CONSENT ORDER
Enforcement Action Date: 20050607
Enf Disposition Status:
Disposition Status Date:
Enforcement Lead Agency: State
Proposed Penalty Amount:
Final Amount: 5182
Paid Amount: 5182

Evaluation Details

Evaluation Start Date: 20171220
Evaluation Type Description: COMPLIANCE EVALUATION INSPECTION ON-SITE
Violation Short Description:
Return to Compliance Date:
Evaluation Agency: State

Evaluation Start Date: 20041105
Evaluation Type Description: COMPLIANCE EVALUATION INSPECTION ON-SITE
Violation Short Description: Generators - General
Return to Compliance Date: 20050505
Evaluation Agency: State

Evaluation Start Date: 20041105
Evaluation Type Description: COMPLIANCE EVALUATION INSPECTION ON-SITE
Violation Short Description: State Statute or Regulation
Return to Compliance Date: 20050505
Evaluation Agency: State

Handler Summary

Importer Activity: No
Mixed Waste Generator: No
Transporter Activity: No
Transfer Facility: No
Onsite Burner Exemption: No
Furnace Exemption: No
Underground Injection Activity: No
Commercial TSD: No
Used Oil Transporter: No
Used Oil Transfer Facility: No
Used Oil Processor: No
Used Oil Refiner: No
Used Oil Burner: No
Used Oil Market Burner: No
Used Oil Spec Marketer: No

Hazardous Waste Handler Details

Sequence No: 200411
Receive Date: 20041105
Handler Name: CASUAL PATIO
Source Type: Implementer
Federal Waste Generator Code: 3
Generator Code Description: Very Small Quantity Generator

Waste Code Details

Hazardous Waste Code: D002
Waste Code Description: CORROSIVE WASTE

Hazardous Waste Handler Details

Sequence No: 201712
Receive Date: 20171220
Handler Name: CASUAL PATIO
Source Type: Implementer
Federal Waste Generator Code: N
Generator Code Description: Not a Generator, Verified

Waste Code Details

Hazardous Waste Code: D002
Waste Code Description: CORROSIVE WASTE

Owner/Operator Details

Owner/Operator Ind:	Current Owner	***Street No:***	
Type:	Private	***Street 1:***	12900 34TH ST N
Name:	KENTUCKY GOLD II INC	***Street 2:***	
Date Became Current:	20041115	***City:***	CLEARWATER
Date Ended Current:		***State:***	FL
Phone:		***Country:***	US
Source Type:	Implementer	***Zip Code:***	33762-4244

Historical Handler Details

Receive Dt:	20041105
Generator Code Description:	Very Small Quantity Generator
Handler Name:	CASUAL PATIO

14	*1 of 1*	*ESE*	*0.16 / 840.41*	*5.79 / -8*	***KAWASAKI OF CLEARWATER*** ***2101 ULMERTON RD S E*** ***LARGO FL 33541***	***RCRA NON GEN***

EPA Handler ID:	FLD981746886
Gen Status Universe:	No Report
Contact Name:	THOMAS D COOTS
Contact Address:	2101 , ULMERTON RD S E , , LARGO , FL, 33541 , US
Contact Phone No and Ext:	813-586-2044
Contact Email:	
Contact Country:	US
County Name:	PINELLAS
EPA Region:	04
Land Type:	Private
Receive Date:	20111012
Location Latitude:	27.894474
Location Longitude:	-82.662075

Violation/Evaluation Summary

Note: NO RECORDS: As of Jul 2023, there are no Compliance Monitoring and Enforcement (violation) records associated with this facility (EPA ID).

Handler Summary

Importer Activity:	No
Mixed Waste Generator:	No
Transporter Activity:	No
Transfer Facility:	No
Onsite Burner Exemption:	No
Furnace Exemption:	No
Underground Injection Activity:	No
Commercial TSD:	No
Used Oil Transporter:	No
Used Oil Transfer Facility:	No
Used Oil Processor:	No
Used Oil Refiner:	No
Used Oil Burner:	No
Used Oil Market Burner:	No
Used Oil Spec Marketer:	No

Hazardous Waste Handler Details

Sequence No:	198610
Receive Date:	19861006

Map Key	Number of Records	Direction	Distance (mi/ft)	Elev/Diff (ft)	Site	DB

Handler Name: KAWASAKI OF CLEARWATER
Source Type: Notification
Federal Waste Generator Code: 2
Generator Code Description: Small Quantity Generator

Hazardous Waste Handler Details

Sequence No: 201110
Receive Date: 20111012
Handler Name: KAWASAKI OF CLEARWATER
Source Type: Implementer
Federal Waste Generator Code: N
Generator Code Description: Not a Generator, Verified

Owner/Operator Details

Owner/Operator Ind: Current Owner
Type: Private
Name: THOMAS COOTS
Date Became Current: 19961018
Date Ended Current:
Phone:
Source Type: Implementer
Street No:
Street 1: 2101 ULMERTON RD S E
Street 2:
City: LARGO
State: FL
Country: US
Zip Code: 33541

Owner/Operator Ind: Current Owner
Type: Private
Name: THOMAS COOTS
Date Became Current: 19961018
Date Ended Current:
Phone:
Source Type: Notification
Street No:
Street 1: 2101 ULMERTON RD S E
Street 2:
City: LARGO
State: FL
Country: US
Zip Code: 33541

Owner/Operator Ind: Current Owner
Type: Private
Name: COOTS THOMAS
Date Became Current: 19961018
Date Ended Current:
Phone:
Source Type: Notification
Street No:
Street 1: 2101 ULMERTON RD S E
Street 2:
City: LARGO
State: FL
Country: US
Zip Code: 33541

Historical Handler Details

Receive Dt: 19861006
Generator Code Description: Small Quantity Generator
Handler Name: KAWASAKI OF CLEARWATER

15	1 of 1	SSE	0.16 / 850.22	11.19 / -3	Stericycle 13200 58th St N Clearwater FL 33760	INST

Facility ID No: FIESTA-36087
Site ID: ERIC_6036
Boundary Key: 1429
OIC Obj Inter ID: SWIM
VSC1 Verif Stat ID: REVIEWED
Control ID: IC-1571
Begin Date: 8/20/2020
End Date:
Previous Publish?: Yes
Site WMD: SWFWMD
Site Prog Type Key:
Site Dep Office: SWD
Site Name: Medico Environmental Services Inc Part A-2001
Site Managing Progr:
Control Name: Medico Environmental Services Inc Part A-2001
Horizontal Referen: HARN
CMC2 Coord Meth ID: CSUR
PC2 Proximity ID: EXACT
Site ZIP4: 3903
Create User Name: MADRID_T
Create Date/Time: 9/2/2020
Modify User Name: WILLIAMS_CA
Modify Date/Time: 9/17/2020
Collector User Nm: MADRID_T
Collection Date: 9/2/2020
Verifier User Name:
Verification Date:

Map Key	Number of Records	Direction	Distance (mi/ft)	Elev/Diff (ft)	Site	DB

Mechanism Counties:	Pinellas
Mechanism Category:	Recorded ICs
Mechanism Types:	Declaration of Restrictive Covenant
Mechanism Book No:	
Mechanism Page No:	
Mechanism Instr No:	2020249795
Mechanism Effec Dt:	20-AUG-20
Contaminated Media:	Groundwater
Contaminations:	Chloride, Chlorite (sodium salt)
Engineering Controls:	None
Restrictions:	Dewatering, Groundwater Use, Stormwater Features
Site Documents:	https://prodenv.dep.state.fl.us/DepNexus/public/electronic-documents/ERIC_6036/gis-facility!search
Description:	GROUNDWATER
Comments:	

16	1 of 1	WNW	0.19 / 1,013.55	14.13 / 0	PEOPLES GAS - NORTH GATE STATION 13807 62ND STREET NORTH ST PETERSBURG FL 33713	RCRA VSQG

EPA Handler ID:	FLT990062648
Gen Status Universe:	VSG
Contact Name:	
Contact Address:	US
Contact Phone No and Ext:	
Contact Email:	
Contact Country:	US
County Name:	PINELLAS
EPA Region:	04
Land Type:	Other
Receive Date:	19990412
Location Latitude:	27.804398
Location Longitude:	-82.720974

Violation/Evaluation Summary

Note: NO RECORDS: As of Jul 2023, there are no Compliance Monitoring and Enforcement (violation) records associated with this facility (EPA ID).

Handler Summary

Importer Activity:	No
Mixed Waste Generator:	No
Transporter Activity:	No
Transfer Facility:	No
Onsite Burner Exemption:	No
Furnace Exemption:	No
Underground Injection Activity:	No
Commercial TSD:	No
Used Oil Transporter:	No
Used Oil Transfer Facility:	No
Used Oil Processor:	No
Used Oil Refiner:	No
Used Oil Burner:	No
Used Oil Market Burner:	No
Used Oil Spec Marketer:	No

Hazardous Waste Handler Details

Sequence No:	199904
Receive Date:	19990412
Handler Name:	PEOPLES GAS - NORTH GATE STATION
Federal Waste Generator Code:	3
Generator Code Description:	Very Small Quantity Generator

Map Key	Number of Records	Direction	Distance (mi/ft)	Elev/Diff (ft)	Site	DB
Source Type:		Emergency				
17	1 of 1	NNW	0.19 / 1,022.20	14.17 / 0	KEN CLARK 6097 141ST AVENUE, N. CLEARWATER FL 33760	SWF/LF

Facility ID:	97569	**District:**	SWD
Fac Type (Geodata):		**Section:**	
Fac Stat (Geodata):		**Township:**	
Status Dt (Geodat):		**Range:**	
Ownership (Geodat):		**County ID (Geodat):**	
Zip4 (Geodata):		**County (Geodata):**	
Zip5 (Geodata):		**County:**	PINELLAS
District (Geodata):		**Latitude:**	
Office (Geodata):		**Longitude:**	
Resp Authority:			
RA Address:			
City1:			
RA State:			
Zip1:			
RA Phone No.:			
RA Email:			
Site Supervisor:			
SS Address:			
City 1:			
SS State:			
Zip 1:			
SS Phone No:			
SS Email:			
Land Owner:			
LO Address:			
City 2:			
LO State:			
Zip 2:			
LO Phone No:			
Facility Name (Geodata):			
Address (Geodata):			
City (Geodata):			
Documents (Geodata):			
Reports (Geodata):			
Info Portal Facility URL:	http://prodenv.dep.state.fl.us/DepNexus/public/facilitysearch?pagination=true&facility.id=97569		
Oculus Docs Inventory URL:	https://erisservice7.ologeris.com/ErisExt/flo/ocure.ashx?ID=97569&CAT=8		
Data Source:	Solid Waste Facility Inventory Report		

Class details

Class:	WASTE TIRE COLLECTOR
Class Status:	INACTIVE (I)

18	1 of 4	SSE	0.20 / 1,032.11	10.55 / -4	STERICYCLE 13200 58TH ST N CLEARWATER FL 33760	RCRA VSQG

EPA Handler ID:	FLR000069252
Gen Status Universe:	VSG
Contact Name:	GERALD HUBBELL
Contact Address:	13000 , 58 ST N , , CLEARWATER , FL, 33760 , US
Contact Phone No and Ext:	727-532-0099
Contact Email:	
Contact Country:	US
County Name:	PINELLAS
EPA Region:	04
Land Type:	Private
Receive Date:	20121017
Location Latitude:	27.89024
Location Longitude:	-82.71372

Violation/Evaluation Summary

Note: VIOLATION or UNDETERMINED: There are VIOLATION or UNDETERMINED details or records associated with this facility (EPA ID) in the Compliance Monitoring and Enforcement table dated Jul, 2023.

Violation Details

Found Violation: Yes
Citation: 62-737.400(5)(b)
Violation Short Description: State Statute or Regulation
Violation Type: XXS
Violation Determined Date: 20120828
Scheduled Compliance Date:
Return to Compliance: Unverifiable
Actual Return to Compl: 20120828
Violation Responsible Agency: State

Enforcement Details

Enforcement Type: 115
Enforcement Type Description: DEP MEETING
Enforcement Action Date: 20121022
Enf Disposition Status:
Disposition Status Date:
Enforcement Lead Agency: State
Proposed Penalty Amount:
Final Amount:
Paid Amount:

Violation Details

Found Violation: Yes
Citation:
Violation Short Description: Permit Condition or Requirement
Violation Type: PCR
Violation Determined Date: 20000225
Scheduled Compliance Date:
Return to Compliance: Unverifiable
Actual Return to Compl: 20010305
Violation Responsible Agency: State

Enforcement Details

Enforcement Type: 115
Enforcement Type Description: DEP MEETING
Enforcement Action Date: 20020528
Enf Disposition Status:
Disposition Status Date:
Enforcement Lead Agency: State
Proposed Penalty Amount:
Final Amount:
Paid Amount:

Enforcement Type: 415
Enforcement Type Description:
Enforcement Action Date: 20010124
Enf Disposition Status:
Disposition Status Date:
Enforcement Lead Agency: State
Proposed Penalty Amount:
Final Amount:
Paid Amount:

Enforcement Type: 515
Enforcement Type Description: CIVIL ACTION FOR COMPLIANCE
Enforcement Action Date: 20011121
Enf Disposition Status:
Disposition Status Date:
Enforcement Lead Agency: State
Proposed Penalty Amount:
Final Amount:
Paid Amount:

Enforcement Type: 115
Enforcement Type Description: DEP MEETING
Enforcement Action Date: 20001219
Enf Disposition Status:
Disposition Status Date:
Enforcement Lead Agency: State
Proposed Penalty Amount:
Final Amount:
Paid Amount:

Enforcement Type: 315
Enforcement Type Description: DEP CONSENT ORDER
Enforcement Action Date: 20030714
Enf Disposition Status:
Disposition Status Date:
Enforcement Lead Agency: State
Proposed Penalty Amount:
Final Amount:
Paid Amount:

Enforcement Type: 115
Enforcement Type Description: DEP MEETING
Enforcement Action Date: 20010628
Enf Disposition Status:
Disposition Status Date:
Enforcement Lead Agency: State
Proposed Penalty Amount:
Final Amount:
Paid Amount:

Enforcement Type: 595
Enforcement Type Description: COMBINED CIVIL ACTION
Enforcement Action Date: 20011121
Enf Disposition Status:
Disposition Status Date:
Enforcement Lead Agency: State
Proposed Penalty Amount:
Final Amount:
Paid Amount:

Enforcement Type: 125
Enforcement Type Description: DEP WARNING LETTER
Enforcement Action Date: 20001207
Enf Disposition Status:
Disposition Status Date:
Enforcement Lead Agency: State
Proposed Penalty Amount:
Final Amount:
Paid Amount:

Violation Details

Found Violation: Yes
Citation:
Violation Short Description: State Statute or Regulation
Violation Type: XXS
Violation Determined Date: 20000225

Scheduled Compliance Date:
Return to Compliance: Unverifiable
Actual Return to Compl: 20000510
Violation Responsible Agency: State

Enforcement Details

Enforcement Type: 115
Enforcement Type Description: DEP MEETING
Enforcement Action Date: 20001219
Enf Disposition Status:
Disposition Status Date:
Enforcement Lead Agency: State
Proposed Penalty Amount:
Final Amount:
Paid Amount:

Enforcement Type: 595
Enforcement Type Description: COMBINED CIVIL ACTION
Enforcement Action Date: 20011121
Enf Disposition Status:
Disposition Status Date:
Enforcement Lead Agency: State
Proposed Penalty Amount:
Final Amount:
Paid Amount:

Enforcement Type: 115
Enforcement Type Description: DEP MEETING
Enforcement Action Date: 20010628
Enf Disposition Status:
Disposition Status Date:
Enforcement Lead Agency: State
Proposed Penalty Amount:
Final Amount:
Paid Amount:

Enforcement Type: 125
Enforcement Type Description: DEP WARNING LETTER
Enforcement Action Date: 20001207
Enf Disposition Status:
Disposition Status Date:
Enforcement Lead Agency: State
Proposed Penalty Amount:
Final Amount:
Paid Amount:

Enforcement Type: 315
Enforcement Type Description: DEP CONSENT ORDER
Enforcement Action Date: 20030714
Enf Disposition Status:
Disposition Status Date:
Enforcement Lead Agency: State
Proposed Penalty Amount:
Final Amount:
Paid Amount:

Enforcement Type: 415
Enforcement Type Description:
Enforcement Action Date: 20010124
Enf Disposition Status:
Disposition Status Date:
Enforcement Lead Agency: State
Proposed Penalty Amount:
Final Amount:
Paid Amount:

Enforcement Type: 515

Enforcement Type Description: CIVIL ACTION FOR COMPLIANCE
Enforcement Action Date: 20011121
Enf Disposition Status:
Disposition Status Date:
Enforcement Lead Agency: State
Proposed Penalty Amount:
Final Amount:
Paid Amount:

Enforcement Type: 115
Enforcement Type Description: DEP MEETING
Enforcement Action Date: 20020528
Enf Disposition Status:
Disposition Status Date:
Enforcement Lead Agency: State
Proposed Penalty Amount:
Final Amount:
Paid Amount:

Evaluation Details

Evaluation Start Date: 20120828
Evaluation Type Description: COMPLIANCE EVALUATION INSPECTION ON-SITE
Violation Short Description: State Statute or Regulation
Return to Compliance Date: 20120828
Evaluation Agency: State

Evaluation Start Date: 20030714
Evaluation Type Description: NOT A SIGNIFICANT NON-COMPLIER
Violation Short Description:
Return to Compliance Date:
Evaluation Agency: State

Evaluation Start Date: 20000706
Evaluation Type Description: SIGNIFICANT NON-COMPLIER
Violation Short Description:
Return to Compliance Date:
Evaluation Agency: State

Evaluation Start Date: 20000225
Evaluation Type Description: COMPLIANCE EVALUATION INSPECTION ON-SITE
Violation Short Description: Permit Condition or Requirement
Return to Compliance Date: 20010305
Evaluation Agency: State

Evaluation Start Date: 20000225
Evaluation Type Description: COMPLIANCE EVALUATION INSPECTION ON-SITE
Violation Short Description: State Statute or Regulation
Return to Compliance Date: 20000510
Evaluation Agency: State

Handler Summary

Importer Activity: No
Mixed Waste Generator: No
Transporter Activity: No
Transfer Facility: No
Onsite Burner Exemption: No
Furnace Exemption: No
Underground Injection Activity: No
Commercial TSD: No
Used Oil Transporter: No
Used Oil Transfer Facility: No
Used Oil Processor: No
Used Oil Refiner: No
Used Oil Burner: No
Used Oil Market Burner: No

Used Oil Spec Marketer: No

Hazardous Waste Handler Details

Sequence No: 200002
Receive Date: 20000226
Handler Name: MEDICO ENVIRONMENTAL SERVICES INC
Federal Waste Generator Code: 3
Generator Code Description: Very Small Quantity Generator
Source Type: Implementer

Waste Code Details

Hazardous Waste Code: D002
Waste Code Description: CORROSIVE WASTE

Hazardous Waste Handler Details

Sequence No: 201210
Receive Date: 20121017
Handler Name: STERICYCLE
Federal Waste Generator Code: 3
Generator Code Description: Very Small Quantity Generator
Source Type: Implementer

Waste Code Details

Hazardous Waste Code: D001
Waste Code Description: IGNITABLE WASTE

Hazardous Waste Code: D002
Waste Code Description: CORROSIVE WASTE

Owner/Operator Details

Owner/Operator Ind:	Current Owner	**Street No:**	
Type:	Private	**Street 1:**	13000 58 ST N
Name:	GERALD HUBBELL	**Street 2:**	
Date Became Current:	20001011	**City:**	CLEARWATER
Date Ended Current:		**State:**	FL
Phone:		**Country:**	US
Source Type:	Implementer	**Zip Code:**	33760

Owner/Operator Ind:	Current Owner	**Street No:**	
Type:	Private	**Street 1:**	13000 58 ST N
Name:	HUBBELL GERALD	**Street 2:**	
Date Became Current:	20001011	**City:**	CLEARWATER
Date Ended Current:		**State:**	FL
Phone:		**Country:**	US
Source Type:	Implementer	**Zip Code:**	33760

Historical Handler Details

Receive Dt: 20000226
Generator Code Description: Very Small Quantity Generator
Handler Name: MEDICO ENVIRONMENTAL SERVICES INC

18	*2 of 4*	*SSE*	*0.20 / 1,032.11*	*10.55 / -4*	*Stericycle 13200 58th St N Clearwater FL 33760*	*ERIC*

Map Key	Number of Records	Direction	Distance (mi/ft)	Elev/Diff (ft)	Site	DB

Eric ID:	ERIC_6036	**Offste Contami Key:**	NOCONTAM
Site Status:	CLOSEDWCOND	**Se Anno Cad Data:**	
Source Facility ID:	36087	**State:**	FL
District:	SWD	**County Name:**	Pinellas
WMD:	SWFWMD	**County ID:**	52
ICR Indicator:	YES	**X:**	-82.7136391718483
Discharge Date:		**Y:**	27.8912356756682
Method ID:	DPHO	**Lat DD:**	27
Object of Interest:	DISCH	**Lat MM:**	53
Proximit to Object:	APPRX	**Lat SS:**	
Collector Username:	WILLIAMS_CA	**Long DD:**	82
Collect Date:	11/3/2022	**Long MM:**	42
Map Source:	hybrid	**Long SS:**	
Map Source Scale:	9028	**Gis Albx:**	526383.7316
Intrpolation Scale:	0	**Gis Alby:**	432376.0709
Coord Accuracy ID:	3	**Datum ID:**	WGS84
Site Phase Dsc:	Phase 5 - Cleanup Complete	**Geometry:**	

Site Name: Medico Environmental Services Inc Part A-2001
Documents: https://prodenv.dep.state.fl.us/DepNexus/public/electronic-documents/ERIC_6036/gis-facility!search

Program Details

Program: Site Investigation Section
Program Type: SIS
Program Status: COMPLETE
Site Manager:

Program Details

Program: Responsible Party Cleanup
Program Type: RESPONSPARTY
Program Status: COMPLETEWITHCOND
Site Manager:

18	3 of 4	SSE	0.20 / 1,032.11	10.55 / -4	Medico Environmental Services Inc Part A-2001 13200 58th St N Clearwater FL	DWM CONTAM

Facility ID:		**Contact:**	
Site ID:	ERIC_6036	**Phone:**	
Program Area:		**Method:**	
Facility Type:		**Datum:**	
Fac Type:		**Related Party ID:**	
County ID:		**Primary RP Role:**	
Ftc1 Fac Type ID:		**RP Begin Date:**	
Stcm Facility Type:		**RP Address1:**	
District:	SWD	**RP Address2:**	
Site Status:	Closed with Conditions	**RP City:**	
Section:		**RP State:**	
Township:		**RP Zip5:**	
County:	Pinellas	**RP Zip4:**	
Range:		**RP Phone:**	
Rank:		**RP Extension:**	
Operator:		**RP Bad Addr Ind:**	
Name Changed:		**RP Name:**	
Addr Changed:			
Facility Name:			
Description:			

Program Details

Facility Status:		**Staff Assigned:**	
Offsite Contam:		**Priority:**	
Priority Score:		**Score Effective Dt:**	

Project Coordinato:		***Score When Ranked:***	
Program Eligible:		***District:***	
Ineligible:		***Datum:***	NAD83
Program Area:	SIS	***Method:***	ADDM
Site Manager:		***Lat DD:***	27
Discharge Date:		***Lat MM:***	53
Discharge Eligibil:		***Lat SS:***	3
Eligibility Progrm:		***Long DD:***	82
Cleanup Status:		***Long MM:***	42
Closure Type:		***Long SS:***	45
Closure Date:			

Program Details

Facility Status:		***Staff Assigned:***	
Offsite Contam:		***Priority:***	
Priority Score:		***Score Effective Dt:***	
Project Coordinato:		***Score When Ranked:***	
Program Eligible:		***District:***	
Ineligible:		***Datum:***	NAD83
Program Area:	RESPONSPARTY	***Method:***	ADDM
Site Manager:		***Lat DD:***	27
Discharge Date:		***Lat MM:***	53
Discharge Eligibil:		***Lat SS:***	3
Eligibility Progrm:		***Long DD:***	82
Cleanup Status:		***Long MM:***	42
Closure Type:		***Long SS:***	45
Closure Date:			

Program Details

Facility Status:		***Staff Assigned:***	
Offsite Contam:		***Priority:***	
Priority Score:		***Score Effective Dt:***	
Project Coordinato:		***Score When Ranked:***	
Program Eligible:		***District:***	
Ineligible:		***Datum:***	NAD83
Program Area:	SIS	***Method:***	ADDM
Site Manager:		***Lat DD:***	27
Discharge Date:		***Lat MM:***	53
Discharge Eligibil:		***Lat SS:***	3
Eligibility Progrm:		***Long DD:***	82
Cleanup Status:		***Long MM:***	42
Closure Type:		***Long SS:***	45
Closure Date:			

Program Details

Facility Status:		***Staff Assigned:***	
Offsite Contam:		***Priority:***	
Priority Score:		***Score Effective Dt:***	
Project Coordinato:		***Score When Ranked:***	
Program Eligible:		***District:***	
Ineligible:		***Datum:***	NAD83
Program Area:	RESPONSPARTY	***Method:***	ADDM
Site Manager:		***Lat DD:***	27
Discharge Date:		***Lat MM:***	53
Discharge Eligibil:		***Lat SS:***	3
Eligibility Progrm:		***Long DD:***	82
Cleanup Status:		***Long MM:***	42
Closure Type:		***Long SS:***	45
Closure Date:			

18	*4 of 4*	*SSE*	*0.20 /*	*10.55 /*	*MEDICO ENVIRONMENTAL*	*PFAS IND*

Map Key	Number of Records	Direction	Distance (mi/ft)	Elev/Diff (ft)	Site	DB
			1,032.11	-4	SERVICES, INC. CLEARWATER FL	

Status:	Inactive	**Fac Fips Code:**	12103
Industry:	Waste Management	**Fac Indian Cntry Flg:**	N
Compliance Status:	No Violation Identified	**Fac Derived Huc:**	03100206
EPA Programs:	CAA	**Fac Derived Wbd:**	031002060602
Federal Facility:	No	**Fac Derived Cd113:**	13
Federal Agency:	-	**Fac Derived Cb2010:**	121030245122032
Fac Snc Flg:	N	**Fac Informal Count:**	0
AIR Flag:	Y	**Last Informal Action:**	9/13/2007
NPDES Flag:	N	**Formal Action Count:**	0
SDWIS Flag:	N	**Last Formal Action:**	4/18/2008
RCRAFlag:	N	**Fac Total Penalties:**	0
TRI Flag:	N	**Fac Penalty Count:**	-
GHG Flag:	N	**Date Last Penalty:**	4/18/2008
TRI IDs:	-	**Last Penalty Amt:**	35000
TRI Releases Trnsfrs:	-	**Fac Qtrs With Nc:**	0
TRI on Site Releases:	-	**Programs With Snc:**	0
TRI off Site Trnsfrs:	-	**Fac Percent Minority:**	25.754
TRI Reporter:	-	**Fac Pop Den:**	2854.56
Fac Imp Water Flg:	-	**Count:**	1
Fac Major Flag:	Y	**Fac County:**	PINELLAS
Fac Active Flag:	-	**State Other :**	
Fac Inspection Count:	0	**Region:**	04
Date Last Inspection:	8/15/2006	**Latitude:**	27.89225
Days Last Inspection:	6087	**Longitude:**	-82.71258

Fac Derived Tribes:	Seminole Tribe of Florida - 21.8 mile(s)
AIR IDs:	FL0000001210300210
CAA Permit Types:	Major Emissions
CAA NAICS:	562219
CAA SICS:	4953
NPDES IDs:	-
CWA Permit Types:	-
CWA NAICS:	-
CWA SICS:	-
RCRA IDs:	-
RCRA Permit Types:	-
RCRA NAICS:	-
SDWA IDs:	-
SDWA System Types:	-
SDWA Compliance Status:	-
SDWA Snc Flag:	N
Fac Collection Meth:	ADDRESS MATCHING-HOUSE NUMBER
EJSCREEN Flag Us:	N
EJSCREEN Report:	https://ejscreen.epa.gov/mapper/mobile/EJSCREEN_mobile.aspx?geometry=%7B%22x%22:-82.71258,%22y%22:27.89225,%22spatialReference%22:%7B%22wkid%22:4326%7D%7D&unit=9035&areatype=&areaid=&basemap=streets&distance=1
ECHO Facility Report:	https://echo.epa.gov/detailed-facility-report?fid=110001749298

19	1 of 2	SSE	0.20 / 1,062.64	10.48 / -4	MEDICO ENVIRONMENTAL SERVICES INC 13200 58ST NORTH CLEARWATER FL	WCRPS

Site ID:	175528	**Coord Accuracy ID:**	3
Datum ID:	WGS84	**Zip5:**	33760
Method ID:	DPHO	**Zip4:**	
Feature:		**County ID:**	52
Object of Interest:	CAP_RAP SITE	**County:**	PINELLAS
Proximity to Object:	CENTR	**Lat DD:**	27
Interpolation Scale:	813	**Lat MM:**	53
Map Source:	2004_DOQQ	**Long DD:**	82
Map Source Scale:	813	**Long MM:**	42
Collect Program ID:	CL		
Collect Username:	MADRID_T		

Collect Affiliation:	Florida Department of Environmental Protection
Verifying Program ID:	CL
Verify Method ID:	DPHO
Verifier Username:	MADRID_T
Verifier Affiliation:	DEPARTMENT OF ENVIRONMENTAL PROTECTION
Project Name:	MEDICO ENVIRONMENTAL SERVICES INC
Documents:	https://prodenv.dep.state.fl.us/DepNexus/public/electronic-documents/COM_175528/gis-facility!search

Project Details

Project ID:	244134	**District:**	SWD
OGC No:	01-0179C	**GIS ALBX:**	526361.91
Status:	OPEN	**GIS ALBY:**	432361.32
Priority Score:	17	**Source:**	Open Responsible Party Sites
Offsite COC:	Y		
Contaminants:	Na, Cl - soil, gw		

19	2 of 2	SSE	0.20 / 1,062.64	10.48 / -4	MEDICO ENVIRONMENTAL SERVICES INC 13200 58ST NORTH CLEARWATER FL 33760-	DWM CONTAM

Facility ID:	175528	**Contact:**	
Site ID:		**Phone:**	
Program Area:	Responsible Party	**Method:**	UNVR
Facility Type:		**Datum:**	83
Fac Type:		**Related Party ID:**	
County ID:		**Primary RP Role:**	
Ftc1 Fac Type ID:		**RP Begin Date:**	
Stcm Facility Type:		**RP Address1:**	
District:		**RP Address2:**	
Site Status:		**RP City:**	
Section:		**RP State:**	
Township:		**RP Zip5:**	
County:	PINELLAS	**RP Zip4:**	
Range:		**RP Phone:**	
Rank:		**RP Extension:**	
Operator:		**RP Bad Addr Ind:**	
Name Changed:		**RP Name:**	
Addr Changed:			
Facility Name:			
Description:			

Program Details

Facility Status:	OPEN	**Staff Assigned:**	
Offsite Contam:		**Priority:**	
Priority Score:		**Score Effective Dt:**	
Project Coordinato:		**Score When Ranked:**	
Program Eligible:		**District:**	SWD
Ineligible:		**Datum:**	83
Program Area:		**Method:**	UNVR
Site Manager:		**Lat DD:**	27
Discharge Date:		**Lat MM:**	53
Discharge Eligibil:		**Lat SS:**	27.9779
Eligibility Progrm:		**Long DD:**	82
Cleanup Status:		**Long MM:**	42
Closure Type:		**Long SS:**	49.9061
Closure Date:			

20	1 of 5	E	0.21 / 1,128.22	7.56 / -7	SUMMITT BUILDING 13575 58TH ST N CLEARWATER FL 34620	LST

Facility ID:	9600308	**Datum:**	

Facility Status:	CLOSED	**Lat DD:**	27
Facility Type:	C - Fuel user/Non-retail	**Lat MM:**	53
Score:	10	**Lat SS:**	43.0902
Score Effctve Date:	07/22/2002	**Long DD:**	82
Score when Ranked:	10	**Long MM:**	42
Rank:	8533	**Long SS:**	43.4808
Operator:	BILL KNIGHT	**Facility T (Map):**	Fuel user/Non-retail
Prim Related Party:	42633	**Facility S (Map):**	CLOSED
Primary RP Role:	FACILITY OWNER	**County (Map):**	PINELLAS
RP Begin Date:	02/23/1996	**Collection (Map):**	DPHO
Phone:	(813)253-0545	**Collector (Map):**	CARPENTER_K
Name Changed:		**Collecti 1 (Map):**	11/30/2009
Address Changed:		**Datum (Map):**	HARN
Section:		**Rel Feat (Map):**	EXACT
Township:		**Geometry (Map):**	
Range:		**Lat DD (Map):**	27
District:	SWD	**Lat MM (Map):**	53
County:	PINELLAS	**Lat SS (Map):**	
County No:	52	**Long DD (Map):**	82
Feature:		**Long MM (Map):**	42
Method:	UNVR	**Long SS (Map):**	

RP Name:	CROWN LIFE INSURANCE CO
RP Address1:	%HOGAN BURT AGENT
RP Address2:	238 E DAVIS BLVD
RP City:	TAMPA
RP State:	FL
RP Zip5:	33606
RP Zip4:	
Contact:	BILL KNIGHT
RP Phone:	(813)253-0545
RP Phone Ext.:	
RP Bad Addr Ind:	No
Facility Name (Map):	SUMMITT BUILDING
Address (Map):	13575 58TH ST N
City (Map):	CLEARWATER
Zip5 (Map):	34620
Document L (Map):	https://prodenv.dep.state.fl.us/DepNexus/public/electronic-documents/9600308/facility!search
Oculus Docs Inventory:	https://erisservice7.ecologeris.com/ErisExt/flo/ocure.ashx?ID=9600308&CAT=11
Information Portal Fac URL:	http://prodenv.dep.state.fl.us/DepNexus/public/facilitysearch?pagination=true&facility.id=9600308
Information Portal Doc URL:	http://prodenv.dep.state.fl.us/DepNexus/public/electronic-documents/9600308/facility!search
Source:	DEP; Storage Tanks & Contamination Monitoring, Discharge Info.; FDEP Open Data, Petroleum Contamination Monitoring (PCTS) Discharges (Map)

Discharge Cleanup Summary

Discharge Date:	01/29/1996
Cleanup Required:	R - CLEANUP REQUIRED
Discharge Cleanup Status:	DNR - DISCHARGE NOTIFICATION RECEIVED
Discharge Cleanup Stat Date:	10/09/2000
Eligibility Indicator:	I - INELIGIBLE
Site Manager:	WILEY_JA
Site Manager End Date:	
Tank Office:	PCLP52 - FL DOH IN PINELLAS COUNTY

Contaminated Media

Contaminated Drinking Wells:	0
Contaminated Mntring Wells:	NO
Contaminated Soil:	YES
Contaminated Surface Water:	NO
Contaminated Ground Water:	NO
Pollutant:	B - Unleaded Gas
Other Description:	
Gallons Discharged:	

Petroleum Cleanup Program Eligibility

Cleanup Program: O - OTHER
Eligibility Status: NOT ELIGIBLE

Task Info

SA Task ID:
SA Cleanup Resp: -
SA Actual Cost:
SA Complete Date:
SA Payment Date:
SR Task ID:
SR Cleanup Resp: -
SR Actual Cost:
SR Complete Date:
SR Payment Date:
SR Oral Date:
SR Written Date:
SR Soil Removal:
SR Free Prod Rmvl:
SR Soil Ton Remove:
SR Fund Elig Type: -
SA Fund Elig Type: -
RAP Fund Elig Type: -
RA Fund Elig Type: -
SR Alternate Procedure Status:
SR Alt Procedure Status Dt:
SR Alt Procedure Comment:
SRC Action Type: -
SRC Submit Date:
SRC Review Date:
SRC Complete Status: -
SRC Comp Status Dt:
SRC Issue Date:
SRC Comments:

SR Soil Treatment:
SR Other Treatment:
SR Alt Proc Rec:
RAP Task ID:
RAP Clean Resp ID: -
RAP Actual Cost:
RAP Complete Date:
RAP Payment Date:
RAP Last Ord Appr:
RA Task ID:
RA Cleanup Resp: -
RA Yrs to Complete:
RA Actual Cost:
Tank Office: -

Discharge Info (Map)

Discharge: 22379
Discharge 1: 29-Jan-1996
Discharge 2: 10
Discharge 3: DNR
General Cl: REPORTED
Disch Clea: 09-Oct-2000
Tank Offic: FL DOH IN PINELLAS COUNTY

Eligibility: INELIGIBLE
Eligibility 1:
Report Pha:
Report Sub:
Report S 1:
Staff Assi: WILEY_JA

Open Discharges

Program:
Eligibility:
Elig Letter Sent:
Discharge Date: 01/29/1996
Score: 10
Facility: SUMMITT BUILDING
Address: 13575 58TH ST N
City: CLEARWATER
State: FL
Zip: 34620
County ID: 52
County: PINELLAS

AST UST Discharges

Dep Co: P
Long SS: 48

Map Key	Number of Records	Direction	Distance (mi/ft)	Elev/Diff (ft)	Site	DB

CU Req:	R	**CU Stat:**	
Score:	00010	**Stat Desc:**	DISCHARGE NOTIFICATION RECEIVED
Descrip:	CLEANUP REQUIRED	**Fac Name:**	SUMMITT BUILDING
Discharge Date:	29-JAN-96	**Fac Type:**	C
Score Date:	07-DEC-2009	**Type Desc:**	Fuel user/Non-retail
Stat Date:	09-OCT-2000	**Fac Addr:**	13575 58TH ST N
LL Meth:	UNVR	**Fac City:**	CLEARWATER
Lat DD:	27	**Fac Zip:**	34620
Lat MM:	53	**County:**	52
Lat SS:	42	**Fac State:**	CLOSED
Long DD:	82	**Fac Phone:**	8132530545
Long MM:	42		
Prg Desc:			

Ineligible Discharges

Discharge Date:	01/29/1996
Score:	10
Current Status:	ACTIVE
Facility:	SUMMITT BUILDING
Address:	13575 58TH ST N
City:	CLEARWATER
Zip:	34620
County:	PINELLAS
Owner:	
Owner Address:	
Ownercity:	
Owner State:	
Owner Zip:	
Owner Phone:	
Owner Email:	

20	*2 of 5*	*E*	*0.21 / 1,128.22*	*7.56 / -7*	***SUMMIT BUILDING 13575 58TH ST N CLEARWATER FL 33760***	***WELL SURVEILLANCE***

Facility ID:	9600308	**County:**	PINELLAS
Project ID:	SUPER	**Longitude:**	-82.712078
Req No:		**Latitude:**	27.895303
Loc ID:	199515	**GPS Date:**	2/6/2009 0:00:00
GPS ID:	199515	**Datum:**	WS1984
Type:	PETROLEUM	**Software:**	
Insp CHD:	DCEH	**Streetside:**	
HAE:		**Agency:**	DOH
Loc Method:	DPHO - Georeferenced Aerial Photograph		
Insp F Name:	MICHAEL		
Insp L Name:	BERRY		
Comment:	BEST GUESS BASED ON SITE SKETCH		

20	*3 of 5*	*E*	*0.21 / 1,128.22*	*7.56 / -7*	***SUMMITT BUILDING 13575 58TH ST N CLEARWATER FL 34620***	***DWM CONTAM***

Facility ID:	9600308	**Contact:**	
Site ID:	9600308	**Phone:**	
Program Area:		**Method:**	
Facility Type:		**Datum:**	
Fac Type:		**Related Party ID:**	
County ID:	52	**Primary RP Role:**	
Ftc1 Fac Type ID:	C	**RP Begin Date:**	
Stcm Facility Type:	C	**RP Address1:**	
District:	SWD	**RP Address2:**	
Site Status:		**RP City:**	
Section:		**RP State:**	
Township:		**RP Zip5:**	

Map Key	Number of Records	Direction	Distance (mi/ft)	Elev/Diff (ft)	Site	DB

County:	Pinellas	**RP Zip4:**	
Range:		**RP Phone:**	
Rank:		**RP Extension:**	
Operator:		**RP Bad Addr Ind:**	
Name Changed:		**RP Name:**	
Addr Changed:			
Facility Name:	SUMMITT BUILDING		
Description:	Fuel user/Non-retail		

Program Details

Facility Status:		**Staff Assigned:**	
Offsite Contam:		**Priority:**	
Priority Score:	10	**Score Effective Dt:**	
Project Coordinato:		**Score When Ranked:**	
Program Eligible:		**District:**	
Ineligible:		**Datum:**	
Program Area:	PETROLEUM	**Method:**	UNVR
Site Manager:	WILEY_JA	**Lat DD:**	27
Discharge Date:	1/29/1996	**Lat MM:**	53
Discharge Eligibil:	I	**Lat SS:**	42
Eligibility Progrm:		**Long DD:**	82
Cleanup Status:	OPEN-STCM	**Long MM:**	42
Closure Type:		**Long SS:**	48
Closure Date:			

20	4 of 5	E	0.21 / 1,128.22	7.56 / -7	**SUMMITT BUILDING** **13575 58TH ST N** **CLEARWATER FL 34620**	UST

Facility ID:	9600308	**County:**	PINELLAS
Facility Status:	CLOSED	**Lat/Long Method:**	UNVR
Facility Type:	C	**Lat DD:**	27
Type Desc:	Fuel user/Non-retail	**Lat MM:**	53
Facility Phone:	8132530545	**Lat SS:**	42
Dep Co:	P	**Long DD:**	82
Owner ID:		**Long MM:**	42
Owner Phone:		**Long SS:**	48
Owner:			
Owner Address1:			
Owner Address2:			
Owner City:			
Owner State:			
Owner Zip 5:			
Contact:			
Source:	Tank Facility - All Locations and Tank Information		
Oculus Docs Inventory URL:	https://erisservice7.ecologeris.com/ErisExt/flo/ocure.ashx?ID=9600308&CAT=11		
Information Portal Fac URL:	http://prodenv.dep.state.fl.us/DepNexus/public/facilitysearch?pagination=true&facility.id=9600308		
Information Portal Doc URL:	http://prodenv.dep.state.fl.us/DepNexus/public/electronic-documents/9600308/facility!search		

Tank Information

Tank ID:	1	**Capacity:**	10000
Tank Status:	B - REMOVED FROM SITE	**Substance:**	B - Unleaded Gas
Status Date:	01-DEC-1995	**Placement:**	UNDERGROUND
Installation Date:		**Tank Vessel Indic:**	TANK
Tank Desc:			

20	5 of 5	E	0.21 / 1,128.22	7.56 / -7	**SUMMITT BUILDING** **13575 58TH ST N** **CLEARWATER FL 34620**	STCS

Facility ID:	9600308	**Zip5 (Open Data):**	34620
Type:	C - Fuel User/Non-Retail	**CountyID(OpenData):**	52
Status:	Closed	**County (Open Data):**	PINELLAS

County:	PINELLAS	**Contam (Map):**	YES
Fac Stat(OpenData):	CLOSED	**Fac Type (Map):**	Fuel user/Non-retail
Fac Code(OpenData):	C	**Fac Stat (Map):**	CLOSED
Fac Type(OpenData):	Fuel user/Non-retail	**Status (Map):**	REVIEWED
Clnup Cd(OpenData):	REPT	**City (Map):**	CLEARWATER
Clnup Dt(OpenData):	2000/10/10	**County (Map):**	52
Status (Open Data):	REVIEWED	**Zip5 (Map):**	34620
City (Open Data):	CLEARWATER	**Zip4 (Map):**	0
Fac Name(Open Data):	SUMMITT BUILDING		
Address (Open Data):	13575 58TH ST N		
Fac Cleanup Stat(Open Data):	REPORT OF DISCHARGE RECEIVED		
Name (Map):	SUMMITT BUILDING		
Address (Map):	13575 58TH ST N		

FDEP Storage Tank Monitoring Open Data Details

Object ID:	48710	**Map Src:**	2004 DOQQs
X:	-82.7120780000022	**Map Scale:**	10
Y:	27.8953028333362	**Elevation:**	
Regulated:	NO	**El Datum:**	
Col Meth:	DPHO	**El Resolut:**	
Col Name:	CARPENTER_K	**El Units:**	
Col Date:	30-Nov-2009	**ALB East:**	526532.39
Col Prog:	TANKS-PETROLEUM CONTAMINATION	**ALB North:**	432829.32
Ver Meth:	DPHO	**Loc ID:**	49515
Ver Name:	CARPENTER_K	**Lat DD:**	27
Ver Prog:	TANKS-PETROLEUM CONTAMINATION	**Lat MM:**	53
Ver Date:	30-Nov-2009	**Lat SS:**	
OOIC:	FACILITY	**Long DD:**	82
Rel Feat:	EXACT	**Long MM:**	42
Datum:	HARN	**Long SS:**	
Coord Acc:	4		
Col Aff:	YORK STB		
Ver Aff:	YORK STB		
Direct:			
Documents:	https://prodenv.dep.state.fl.us/DepNexus/public/electronic-documents/9600308/gis-facility!search		

FDEP Open Data - Storage Tank Contamination Monitoring (STCM)

Loc ID:	49515	**Rel Feat:**	EXACT
Site Type:	Fuel user/Non-retail	**El Datum:**	
Contam Ind:		**El Resolut:**	
Phone:	8132530545	**El Units:**	
Operator:	BILL KNIGHT	**Map Src:**	2004 DOQQs
Next action:		**Map Scale:**	10
Fin Respon:		**Coord Acc:**	4
Office:	SWD	**Alb East:**	526532.39
OOIC:	FACILITY	**Alb North:**	432829.32
Col Meth:	DPHO	**Datum:**	HARN
Col Name:	CARPENTER_K	**Elevation:**	
Col Date:	11/30/2009	**Lat DD:**	27
Col Prog:	TANKS-PETROLEUM CONTAMINATION	**Lat MM:**	53
Ver Meth:	DPHO	**Lat SS:**	
Ver Name:	CARPENTER_K	**Long DD:**	82
Ver Prog:	TANKS-PETROLEUM CONTAMINATION	**Long MM:**	42
Ver Date:	11/30/2009	**Long SS:**	
Object ID:	49515		
Col Aff:	YORK STB		
Ver Aff:	YORK STB		
Documents:	https://prodenv.dep.state.fl.us/DepNexus/public/electronic-documents/9600308/gis-facility!search		

FDEP - Storage Tank Contamination Monitoring (STCM) Details

Name:	Summitt Building 13575 58th St N Clearwater, FL 34620

LL Method:	DPHO - Unverified
Account Owner:	
Contact:	Bill Knight
Phone:	813-253-0545
District:	SWD
County 1:	52 - Pinellas
Latitude:	27:53:43.0902
Longitude:	82:42:43.4808

FDEP - Registered Tanks from Storage Tank Contamination Monitoring (STCM) Details

Tank No:	1
Size:	10000
Content:	Unleaded Gas
Installed:	
Placement:	UNDER
Status:	Removed from Site
Construction:	
Piping:	
Monitoring:	

21	*1 of 2*	*NNE*	*0.22 / 1,175.93*	*14.13 / 0*	***FULL SPECTRUM TELECOMMUNICATIONS INC 14175 ICOT BLVD CLEARWATER FL 33760***	***AST***

Facility ID:	9807039	**County:**	PINELLAS
Facility Status:	OPEN	**Lat/Long Method:**	
Facility Type:	C	**Lat DD:**	
Type Desc:	Fuel user/Non-retail	**Lat MM:**	
Facility Phone:	7275243900	**Lat SS:**	
Dep Co:	P	**Long DD:**	
Owner ID:	57453	**Long MM:**	
Owner Phone:	7275243900	**Long SS:**	

Owner:	FULL SPECTRUM TELECOMMUNICATIONS
Owner Address1:	14175 ICOT BLVD STE 100
Owner Address2:	ATTN: DANIEL JOHNSON
Owner City:	CLEARWATER
Owner State:	FL
Owner Zip 5:	33760
Contact:	DANIEL JOHNSON
Data Source:	Tank Facility - All Locations and Tank Information; Tank Facility - All Locations and Owner Information
Oculus Docs Inventory URL:	https://erisservice7.ecologeris.com/ErisExt/flo/ocure.ashx?ID=9807039&CAT=11
Information Portal Fac URL:	http://prodenv.dep.state.fl.us/DepNexus/public/facilitysearch?pagination=true&facility.id=9807039
Information Portal Doc URL:	http://prodenv.dep.state.fl.us/DepNexus/public/electronic-documents/9807039/facility!search

Tank Information

Tank ID:	1	**Tank Desc:**	Double Walled
Tank Status:	U - IN SERVICE	**Capacity:**	1000
Status Date:	01-JAN-2005	**Placement:**	ABOVEGROUND
Installation Date:	01-JAN-2005	**Tank Vessel Indic:**	TANK
Content Desc:	G - Emerg Generator Diesel		

Piping

Piping Description: A-Abv, no soil contact

Monitoring

Monitoring Desc: Q-Visual inspection of ASTs

Monitoring Desc: F-Monitor dbl wall tank space

Tank Construction

Constr Code: C
Constr Desc: Steel

Constr Code: I
Constr Desc: Double wall

Constr Code: M
Constr Desc: Spill containment bucket

21	2 of 2	NNE	0.22 / 1,175.93	14.13 / 0	FULL SPECTRUM TELECOMMUNICATIONS INC 14175 ICOT BLVD CLEARWATER FL 33760	STCS

Facility ID:	9807039	***Zip5 (Open Data):***	33760
Type:	C - Fuel User/Non-Retail	***CountyID(OpenData):***	52
Status:	Open	***County (Open Data):***	PINELLAS
County:	PINELLAS	***Contam (Map):***	
Fac Stat(OpenData):	OPEN	***Fac Type (Map):***	Fuel user/Non-retail
Fac Code(OpenData):	C	***Fac Stat (Map):***	OPEN
Fac Type(OpenData):	Fuel user/Non-retail	***Status (Map):***	REVIEWED
Clnup Cd(OpenData):		***City (Map):***	CLEARWATER
Clnup Dt(OpenData):		***County (Map):***	52
Status (Open Data):	REVIEWED	***Zip5 (Map):***	33760
City (Open Data):	CLEARWATER	***Zip4 (Map):***	0
Fac Name(Open Data):	FULL SPECTRUM TELECOMMUNICATIONS INC		
Address (Open Data):	14175 ICOT BLVD		
Fac Cleanup Stat(Open Data):			
Name (Map):	FULL SPECTRUM TELECOMMUNICATIONS INC		
Address (Map):	14175 ICOT BLVD		

FDEP Storage Tank Monitoring Open Data Details

Object ID:	59533	***Map Src:***	1999 doqs
X:	-82.7147400833353	***Map Scale:***	2854
Y:	27.9003673888923	***Elevation:***	
Regulated:	YES	***El Datum:***	
Col Meth:	DPHO	***El Resolut:***	
Col Name:	STONE_H	***El Units:***	
Col Date:	22-Aug-2005	***ALB East:***	526265.48
Col Prog:	TANKS-PETROLEUM CONTAMINATION	***ALB North:***	433388.79000000004
Ver Meth:	DPHO	***Loc ID:***	60477
Ver Name:	STONE_H	***Lat DD:***	27
Ver Prog:	TANKS-PETROLEUM CONTAMINATION	***Lat MM:***	54
Ver Date:	22-Aug-2005	***Lat SS:***	
OOIC:	FACILITY	***Long DD:***	82
Rel Feat:	CENTR	***Long MM:***	42
Datum:	HARN	***Long SS:***	
Coord Acc:	4		
Col Aff:	DEPARTMENT OF ENVIRONMENTAL PROTECTION		
Ver Aff:	DEPARTMENT OF ENVIRONMENTAL PROTECTION		
Direct:			
Documents:	https://prodenv.dep.state.fl.us/DepNexus/public/electronic-documents/9807039/gis-facility!search		

FDEP Open Data - Storage Tank Contamination Monitoring (STCM)

Loc ID:	60477	***Rel Feat:***	CENTR
Site Type:	Fuel user/Non-retail	***El Datum:***	
Contam Ind:		***El Resolut:***	
Phone:	7275243900	***El Units:***	
Operator:	PAULA TIERNEY	***Map Src:***	1999 doqs
Next action:	PLACARD 17-JUN-2022	***Map Scale:***	2854

Map Key	Number of Records	Direction	Distance (mi/ft)	Elev/Diff (ft)	Site	DB

Fin Respon:		**Coord Acc:**	4
Office:	SWD	**Alb East:**	526265.48
OOIC:	FACILITY	**Alb North:**	433388.79000000004
Col Meth:	DPHO	**Datum:**	HARN
Col Name:	STONE_H	**Elevation:**	
Col Date:	8/22/2005	**Lat DD:**	27
Col Prog:	TANKS-PETROLEUM CONTAMINATION	**Lat MM:**	54
Ver Meth:	DPHO	**Lat SS:**	
Ver Name:	STONE_H	**Long DD:**	82
Ver Prog:	TANKS-PETROLEUM CONTAMINATION	**Long MM:**	42
Ver Date:	8/22/2005	**Long SS:**	
Object ID:	60477		

Col Aff: DEPARTMENT OF ENVIRONMENTAL PROTECTION
Ver Aff: DEPARTMENT OF ENVIRONMENTAL PROTECTION
Documents: https://prodenv.dep.state.fl.us/DepNexus/public/electronic-documents/9807039/gis-facility!search

FDEP - Storage Tank Contamination Monitoring (STCM) Details

Name: Full Spectrum Telecommunications Inc
14175 Icot Blvd
Clearwater, FL 33760
LL Method: DPHO
Account Owner: Full Spectrum Telecommunications
Contact: Paula Tierney
Phone: 727-524-3900
District: SWD
County 1: 52 - Pinellas
Latitude: 27:54:01.3226
Longitude: 82:42:53.0643

FDEP - Registered Tanks from Storage Tank Contamination Monitoring (STCM) Details

Tank No: 1
Size: 1000
Content: Emerg Generator Diesel
Installed: 01/01/2005
Placement: ABOVE
Status: In Service
Construction: C - Steel
I - Double Wall
M - Spill Containment Bucket
Piping: A - Abv, No Soil Contact
Monitoring: F - Monitor Dbl Wall Tank Space
Q - Visual Inspection Of Asts

Map Key	Number of Records	Direction	Distance (mi/ft)	Elev/Diff (ft)	Site	DB
22	1 of 1	ESE	0.22 / 1,181.14	5.38 / -9	MICRO MO ELECTRONICS INC ONE MOOG PL CLEARWATER FL 34622	UST

Facility ID:	9400033	**County:**	PINELLAS
Facility Status:	CLOSED	**Lat/Long Method:**	UNVR
Facility Type:	C	**Lat DD:**	27
Type Desc:	Fuel user/Non-retail	**Lat MM:**	53
Facility Phone:	8135720131	**Lat SS:**	35
Dep Co:	P	**Long DD:**	82
Owner ID:	14851	**Long MM:**	42
Owner Phone:		**Long SS:**	43

Owner: MICRO MO ELECTRONICS
Owner Address1: 14881 EVERGREEN
Owner Address2: ONE MOOG PL
Owner City: CLEARWATER
Owner State: FL
Owner Zip 5: 34622
Contact:
Source: Tank Facility - All Locations and Tank Information; Tank Facility - All Locations and Owner Information
Oculus Docs Inventory URL: https://erisservice7.ecologeris.com/ErisExt/flo/ocure.ashx?ID=9400033&CAT=11

Information Portal Fac URL: http://prodenv.dep.state.fl.us/DepNexus/public/facilitysearch?pagination=true&facility.id=9400033
Information Portal Doc URL: http://prodenv.dep.state.fl.us/DepNexus/public/electronic-documents/9400033/facility!search

Tank Information

Tank ID:	2	**Capacity:**	550
Tank Status:	B - REMOVED FROM SITE	**Substance:**	Z - Other Non Regulated
Status Date:	01-OCT-1995	**Placement:**	UNDERGROUND
Installation Date:	01-JUL-1988	**Tank Vessel Indic:**	TANK
Tank Desc:			

Tank Information

Tank ID:	1	**Capacity:**	550
Tank Status:	B - REMOVED FROM SITE	**Substance:**	G - Emerg Generator Diesel
Status Date:	01-OCT-1995	**Placement:**	UNDERGROUND
Installation Date:	01-JUL-1988	**Tank Vessel Indic:**	TANK
Tank Desc:			

23	1 of 4	S	0.23 / 1,188.92	13.09 / -1	ACTRON ENGINEERING INC 13089 60TH ST N CLEARWATER FL 33760-3915	RCRA SQG

EPA Handler ID:	FLD982146102
Gen Status Universe:	Small Quantity Generator
Contact Name:	LARRY WEINFELD
Contact Address:	13089 , 60TH ST N , , CLEARWATER , FL, 33760-3915 , US
Contact Phone No and Ext:	813-531-5871
Contact Email:	
Contact Country:	US
County Name:	PINELLAS
EPA Region:	04
Land Type:	Private
Receive Date:	20140626
Location Latitude:	27.890554
Location Longitude:	-82.715815

Violation/Evaluation Summary

Note: VIOLATION or UNDETERMINED: There are VIOLATION or UNDETERMINED details or records associated with this facility (EPA ID) in the Compliance Monitoring and Enforcement table dated Jul, 2023.

Violation Details

Found Violation:	Yes
Citation:	262.20
Violation Short Description:	Generators - Manifest
Violation Type:	262.B
Violation Determined Date:	20140626
Scheduled Compliance Date:	
Return to Compliance:	Unverifiable
Actual Return to Compl:	20140728
Violation Responsible Agency:	State

Violation Details

Found Violation:	Yes
Citation:	262.34(d)(5)(ii)
Violation Short Description:	Generators - Pre-transport
Violation Type:	262.C
Violation Determined Date:	20140626
Scheduled Compliance Date:	

Return to Compliance: Unverifiable
Actual Return to Compl: 20140728
Violation Responsible Agency: State

Violation Details

Found Violation: Yes
Citation: 262.34(a)(2), 262.34(a)(3)
Violation Short Description: Generators - Pre-transport
Violation Type: 262.C
Violation Determined Date: 20140626
Scheduled Compliance Date:
Return to Compliance: Unverifiable
Actual Return to Compl: 20140728
Violation Responsible Agency: State

Violation Details

Found Violation: Yes
Citation: 265.201(a)
Violation Short Description: TSD IS-Tank System Standards
Violation Type: 265.J
Violation Determined Date: 20140626
Scheduled Compliance Date:
Return to Compliance: Unverifiable
Actual Return to Compl: 20140728
Violation Responsible Agency: State

Violation Details

Found Violation: Yes
Citation: 62-710.401(6)
Violation Short Description: State Statute or Regulation
Violation Type: XXS
Violation Determined Date: 20140626
Scheduled Compliance Date:
Return to Compliance: Unverifiable
Actual Return to Compl: 20140728
Violation Responsible Agency: State

Evaluation Details

Evaluation Start Date: 20140626
Evaluation Type Description: COMPLIANCE EVALUATION INSPECTION ON-SITE
Violation Short Description: Generators - Pre-transport
Return to Compliance Date: 20140728
Evaluation Agency: State

Evaluation Start Date: 20140626
Evaluation Type Description: COMPLIANCE EVALUATION INSPECTION ON-SITE
Violation Short Description: Generators - Manifest
Return to Compliance Date: 20140728
Evaluation Agency: State

Evaluation Start Date: 20140626
Evaluation Type Description: COMPLIANCE EVALUATION INSPECTION ON-SITE
Violation Short Description: TSD IS-Tank System Standards
Return to Compliance Date: 20140728
Evaluation Agency: State

Evaluation Start Date: 20140626
Evaluation Type Description: COMPLIANCE EVALUATION INSPECTION ON-SITE
Violation Short Description: State Statute or Regulation
Return to Compliance Date: 20140728

Evaluation Agency: State

Evaluation Start Date: 19961219
Evaluation Type Description: COMPLIANCE EVALUATION INSPECTION ON-SITE
Violation Short Description:
Return to Compliance Date:
Evaluation Agency: State

Handler Summary

Importer Activity: No
Mixed Waste Generator: No
Transporter Activity: No
Transfer Facility: No
Onsite Burner Exemption: No
Furnace Exemption: No
Underground Injection Activity: No
Commercial TSD: No
Used Oil Transporter: No
Used Oil Transfer Facility: No
Used Oil Processor: No
Used Oil Refiner: No
Used Oil Burner: No
Used Oil Market Burner: No
Used Oil Spec Marketer: No

Hazardous Waste Handler Details

Sequence No: 199006
Receive Date: 19900604
Handler Name: ACTRON ENGINEERING INC
Federal Waste Generator Code: 2
Generator Code Description: Small Quantity Generator
Source Type: Notification

Hazardous Waste Handler Details

Sequence No: 199612
Receive Date: 19961219
Handler Name: ACTRON ENGINEERING INC
Federal Waste Generator Code: 3
Generator Code Description: Very Small Quantity Generator
Source Type: Implementer

Waste Code Details

Hazardous Waste Code: F005
Waste Code Description: THE FOLLOWING SPENT NONHALOGENATED SOLVENTS: TOLUENE, METHYL ETHYL KETONE, CARBON DISULFIDE, ISOBUTANOL, PYRIDINE, BENZENE, 2-ETHOXYETHANOL, AND 2-NITROPROPANE; ALL SPENT SOLVENT MIXTURES/BLENDS CONTAINING, BEFORE USE, A TOTAL OF TEN PERCENT OR MORE (BY VOLUME) OF ONE OR MORE OF THE ABOVE NONHALOGENATED SOLVENTS OR THOSE SOLVENTS LISTED IN F001, F002, OR F004; AND STILL BOTTOMS FROM THE RECOVERY OF THESE SPENT SOLVENTS AND SPENT SOLVENT MIXTURES.

Hazardous Waste Code: F019
Waste Code Description: WASTEWATER TREATMENT SLUDGES FROM THE CHEMICAL CONVERSION COATING OF ALUMINUM, EXCEPT FROM ZIRCONIUM PHOSPHATING IN ALUMINUM CAN WASHING WHEN SUCH PHOSPHATING IS AN EXCLUSIVE CONVERSION COATING PROCESS.

Hazardous Waste Handler Details

Sequence No: 201406
Receive Date: 20140626

Handler Name: ACTRON ENGINEERING INC
Federal Waste Generator Code: 2
Generator Code Description: Small Quantity Generator
Source Type: Implementer

Waste Code Details

Hazardous Waste Code: D001
Waste Code Description: IGNITABLE WASTE

Hazardous Waste Code: F005
Waste Code Description: THE FOLLOWING SPENT NONHALOGENATED SOLVENTS: TOLUENE, METHYL ETHYL KETONE, CARBON DISULFIDE, ISOBUTANOL, PYRIDINE, BENZENE, 2-ETHOXYETHANOL, AND 2-NITROPROPANE; ALL SPENT SOLVENT MIXTURES/BLENDS CONTAINING, BEFORE USE, A TOTAL OF TEN PERCENT OR MORE (BY VOLUME) OF ONE OR MORE OF THE ABOVE NONHALOGENATED SOLVENTS OR THOSE SOLVENTS LISTED IN F001, F002, OR F004; AND STILL BOTTOMS FROM THE RECOVERY OF THESE SPENT SOLVENTS AND SPENT SOLVENT MIXTURES.

Hazardous Waste Code: F019
Waste Code Description: WASTEWATER TREATMENT SLUDGES FROM THE CHEMICAL CONVERSION COATING OF ALUMINUM, EXCEPT FROM ZIRCONIUM PHOSPHATING IN ALUMINUM CAN WASHING WHEN SUCH PHOSPHATING IS AN EXCLUSIVE CONVERSION COATING PROCESS.

Owner/Operator Details

Owner/Operator Ind:	Current Owner	**Street No:**	
Type:	Private	**Street 1:**	13089 60TH ST N
Name:	LARRY WEINFELD	**Street 2:**	
Date Became Current:	19961018	**City:**	CLEARWATER
Date Ended Current:		**State:**	FL
Phone:		**Country:**	US
Source Type:	Implementer	**Zip Code:**	33760-3915

Owner/Operator Ind:	Current Owner	**Street No:**	
Type:	Private	**Street 1:**	13089 60TH ST N
Name:	LARRY WEINFELD	**Street 2:**	
Date Became Current:	19961018	**City:**	CLEARWATER
Date Ended Current:		**State:**	FL
Phone:		**Country:**	US
Source Type:	Notification	**Zip Code:**	33760-3915

Historical Handler Details

Receive Dt: 19961219
Generator Code Description: Very Small Quantity Generator
Handler Name: ACTRON ENGINEERING INC

Receive Dt: 19900604
Generator Code Description: Small Quantity Generator
Handler Name: ACTRON ENGINEERING INC

23	2 of 4	S	0.23 / 1,188.92	13.09 / -1	ACTRON ENGINEERING 13089 60TH STREET NORTH CLEARWATER FL	WCRPS

Site ID:	273662	**Coord Accuracy ID:**	3
Datum ID:	WGS84	**Zip5:**	33760
Method ID:	DPHO	**Zip4:**	
Feature:		**County ID:**	52
Object of Interest:	CAP_RAP SITE	**County:**	PINELLAS
Proximity to Object:	ENTRA	**Lat DD:**	27
Interpolation Scale:	5000	**Lat MM:**	53
Map Source:	2004_DOQQ	**Long DD:**	82
Map Source Scale:	5000	**Long MM:**	42
Collect Program ID:	CL		

Collect Username:	ROESSLER_J
Collect Affiliation:	DEPARTMENT OF ENVIRONMENTAL PROTECTION
Verifying Program ID:	CL
Verify Method ID:	DPHO
Verifier Username:	SELLERS_R
Verifier Affiliation:	Florida Department of Environmental Protection
Project Name:	ACTRON ENGINEERING
Documents:	https://prodenv.dep.state.fl.us/DepNexus/public/electronic-documents/COM_273662/gis-facility!search

Project Details

Project ID:	303816	**District:**	SWD
OGC No:		**GIS ALBX:**	526149
Status:	CLOSED	**GIS ALBY:**	432270
Priority Score:		**Source:**	Closed Responsible Party Sites
Offsite COC:	U		
Contaminants:	GW chromium, fluoride, nitrate		

23	3 of 4	S	0.23 / 1,188.92	13.09 / -1	**ACTRON ENGINEERING** **13089 60TH STREET NORTH** **CLEARWATER FL 33760**	**DWM CONTAM**

Facility ID:	60621	**Contact:**	
Site ID:	ERIC_9871	**Phone:**	
Program Area:		**Method:**	
Facility Type:		**Datum:**	
Fac Type:		**Related Party ID:**	
County ID:	52	**Primary RP Role:**	
Ftc1 Fac Type ID:		**RP Begin Date:**	
Stcm Facility Type:	FIESTA	**RP Address1:**	
District:	SWD	**RP Address2:**	
Site Status:		**RP City:**	
Section:		**RP State:**	
Township:		**RP Zip5:**	
County:	Pinellas	**RP Zip4:**	
Range:		**RP Phone:**	
Rank:		**RP Extension:**	
Operator:		**RP Bad Addr Ind:**	
Name Changed:		**RP Name:**	
Addr Changed:			
Facility Name:	Actron Engineering Inc		
Description:			

Program Details

Facility Status:		**Staff Assigned:**	
Offsite Contam:		**Priority:**	
Priority Score:		**Score Effective Dt:**	
Project Coordinato:		**Score When Ranked:**	
Program Eligible:		**District:**	
Ineligible:		**Datum:**	WGS84
Program Area:	RESPONSPARTY	**Method:**	DPHO
Site Manager:	Robert Sellers	**Lat DD:**	27
Discharge Date:		**Lat MM:**	53
Discharge Eligibil:		**Lat SS:**	25.0896
Eligibility Progrm:		**Long DD:**	82
Cleanup Status:	Closed-ERIC	**Long MM:**	42
Closure Type:		**Long SS:**	57.7417
Closure Date:			

23	4 of 4	S	0.23 / 1,188.92	13.09 / -1	**Actron Engineering Inc** **13089 60TH STREET NORTH** **CLEARWATER FL 33760**	**ERIC**

Eric ID:	ERIC_9871	**Offste Contami Key:**	CONTAMUNKNOWN

Map Key	Number of Records	Direction	Distance (mi/ft)	Elev/Diff (ft)	Site	DB

Site Status:	CLOSED	**Se Anno Cad Data:**	
Source Facility ID:	60621	**State:**	FL
District:	SWD	**County Name:**	Pinellas
WMD:	SWFWMD	**County ID:**	52
ICR Indicator:	NO	**X:**	-82.71603938843
Discharge Date:		**Y:**	27.8903026274483
Method ID:	DPHO	**Lat DD:**	27
Object of Interest:	CAP_R	**Lat MM:**	53
Proximit to Object:	ENTRA	**Lat SS:**	
Collector Username:	ROESSLER_J	**Long DD:**	82
Collect Date:		**Long MM:**	42
Map Source:	2004_DOQQ	**Long SS:**	
Map Source Scale:	5000	**Gis Albx:**	526149.0
Intrpolation Scale:	5000	**Gis Alby:**	432270.0
Coord Accuracy ID:	3	**Datum ID:**	WGS84
Site Phase Dsc:	Phase 5 - Cleanup Complete	**Geometry:**	
Site Name:	ACTRON ENGINEERING		
Documents:	https://prodenv.dep.state.fl.us/DepNexus/public/electronic-documents/ERIC_9871/gis-facility!search		

Program Details

Program:	Responsible Party Cleanup
Program Type:	RESPONSPARTY
Program Status:	COMPLETEWITHCOND
Site Manager:	Robert Sellers

24	1 of 2	WSW	0.23 / 1,212.63	14.13 / 0	BP #00375550 13401 US HWY 19 N CLEARWATER FL 33760	WELL SURVEILLANCE

Facility ID:	8515296	**County:**	PINELLAS
Project ID:	SUPER	**Longitude:**	-82.721779
Req No:	44604	**Latitude:**	27.894128
Loc ID:	223911	**GPS Date:**	2/15/2008 0:00:00
GPS ID:	223911	**Datum:**	
Type:	PETROLEUM	**Software:**	Risk_Solo_v2
Insp CHD:	PINELLAS	**Streetside:**	
HAE:	9.02	**Agency:**	DOH
Loc Method:	DGPS - Differentially Corrected GPS		
Insp F Name:	LISA		
Insp L Name:	FRAZIER		
Comment:	Bally		

24	2 of 2	WSW	0.23 / 1,212.63	14.13 / 0	BP #00375550 13401 US HWY 19 N CLEARWATER FL 34624	DWM CONTAM

Facility ID:		**Contact:**	JEFF TAYLOR
Site ID:	8515296	**Phone:**	
Program Area:		**Method:**	
Facility Type:	A - Retail Station	**Datum:**	
Fac Type:	3/26/2008	**Related Party ID:**	2558
County ID:	6	**Primary RP Role:**	ACCOUNT OWNER
Ftc1 Fac Type ID:		**RP Begin Date:**	5/20/1994
Stcm Facility Type:		**RP Address1:**	PO BOX 21588
District:	SWD	**RP Address2:**	*** USE STCM-778 ***
Site Status:	CLOSED	**RP City:**	FORT LAUDERDALE
Section:		**RP State:**	FL
Township:		**RP Zip5:**	33335
County:	PINELLAS	**RP Zip4:**	1588
Range:		**RP Phone:**	(216)586-4610
Rank:		**RP Extension:**	
Operator:		**RP Bad Addr Ind:**	Y
Name Changed:		**RP Name:**	BP OIL CO
Addr Changed:			

Map Key	Number of Records	Direction	Distance (mi/ft)	Elev/Diff (ft)	Site	DB

Facility Name: 12937
Description:

Program Details

Facility Status:		**Staff Assigned:**	
Offsite Contam:		**Priority:**	
Priority Score:		**Score Effective Dt:**	
Project Coordinato:		**Score When Ranked:**	
Program Eligible:		**District:**	
Ineligible:		**Datum:**	0
Program Area:	STORAGE TANKS	**Method:**	UNVR
Site Manager:		**Lat DD:**	1/27/1900
Discharge Date:	JOHN GRANGER	**Lat MM:**	53
Discharge Eligibil:	(941)729-6144	**Lat SS:**	39.19
Eligibility Progrm:		**Long DD:**	82
Cleanup Status:	6/7/2001	**Long MM:**	43
Closure Type:	JEFF TAYLOR	**Long SS:**	19.92
Closure Date:			

25	1 of 1	SW	0.24 / 1,258.66	15.33 / 1	BARRY WEHMILLER FILLER SYSTEM DIV 13327 US 19 SOUTH CLEARWATER FL 33546	RCRA NON GEN

EPA Handler ID: FLD098366719
Gen Status Universe: No Report
Contact Name: ANNA DAVENPORT
Contact Address: 13327 , US 19 N , , CLEARWATER , FL, 34624 , US
Contact Phone No and Ext: 813-535-5502
Contact Email:
Contact Country: US
County Name: PINELLAS
EPA Region: 04
Land Type: Private
Receive Date: 20120725
Location Latitude: 27.892644
Location Longitude: -82.721056

Violation/Evaluation Summary

Note: VIOLATION or UNDETERMINED: There are VIOLATION or UNDETERMINED details or records associated with this facility (EPA ID) in the Compliance Monitoring and Enforcement table dated Jul, 2023.

Violation Details

Found Violation: Yes
Citation: UOS:40 CFR 279.22(c)(1)
Violation Short Description: Used Oil - Generators
Violation Type: 279.C
Violation Determined Date: 19970130
Scheduled Compliance Date:
Return to Compliance: Unverifiable
Actual Return to Compl: 19970219
Violation Responsible Agency: State

Violation Details

Found Violation: Yes
Citation: GGR:
Violation Short Description: Generators - General
Violation Type: 262.A
Violation Determined Date: 19860303

Scheduled Compliance Date:	
Return to Compliance:	Unverifiable
Actual Return to Compl:	19860307
Violation Responsible Agency:	State

Enforcement Details

Enforcement Type:	125
Enforcement Type Description:	DEP WARNING LETTER
Enforcement Action Date:	19860303
Enf Disposition Status:	
Disposition Status Date:	
Enforcement Lead Agency:	State
Proposed Penalty Amount:	
Final Amount:	
Paid Amount:	

Evaluation Details

Evaluation Start Date:	19970130
Evaluation Type Description:	COMPLIANCE EVALUATION INSPECTION ON-SITE
Violation Short Description:	Used Oil - Generators
Return to Compliance Date:	19970219
Evaluation Agency:	State

Evaluation Start Date:	19860303
Evaluation Type Description:	NON-FINANCIAL RECORD REVIEW
Violation Short Description:	Generators - General
Return to Compliance Date:	19860307
Evaluation Agency:	State

Evaluation Start Date:	19851212
Evaluation Type Description:	COMPLIANCE EVALUATION INSPECTION ON-SITE
Violation Short Description:	
Return to Compliance Date:	
Evaluation Agency:	State

Handler Summary

Importer Activity:	No
Mixed Waste Generator:	No
Transporter Activity:	No
Transfer Facility:	No
Onsite Burner Exemption:	No
Furnace Exemption:	No
Underground Injection Activity:	No
Commercial TSD:	No
Used Oil Transporter:	No
Used Oil Transfer Facility:	No
Used Oil Processor:	No
Used Oil Refiner:	No
Used Oil Burner:	No
Used Oil Market Burner:	No
Used Oil Spec Marketer:	No

Hazardous Waste Handler Details

Sequence No:	198809
Receive Date:	19880914
Handler Name:	BARRY WEHMILLER FILLER SYSTEM DIV
Source Type:	Notification
Federal Waste Generator Code:	2
Generator Code Description:	Small Quantity Generator

Hazardous Waste Handler Details

Sequence No: 199701
Receive Date: 19970130
Handler Name: BARRY WEHMILLER FILLER SYSTEM DIV
Source Type: Implementer
Federal Waste Generator Code: 3
Generator Code Description: Very Small Quantity Generator

Waste Code Details

Hazardous Waste Code: D001
Waste Code Description: IGNITABLE WASTE

Hazardous Waste Code: F001
Waste Code Description: THE FOLLOWING SPENT HALOGENATED SOLVENTS USED IN DEGREASING: TETRACHLOROETHYLENE, TRICHLORETHYLENE, METHYLENE CHLORIDE, 1,1,1-TRICHLOROETHANE, CARBON TETRACHLORIDE AND CHLORINATED FLUOROCARBONS; ALL SPENT SOLVENT MIXTURES/BLENDS USED IN DEGREASING CONTAINING, BEFORE USE, A TOTAL OF TEN PERCENT OR MORE (BY VOLUME) OF ONE OR MORE OF THE ABOVE HALOGENATED SOLVENTS OR THOSE SOLVENTS LISTED IN F002, F004, AND F005; AND STILL BOTTOMS FROM THE RECOVERY OF THESE SPENT SOLVENTS AND SPENT SOLVENT MIXTURES.

Hazardous Waste Handler Details

Sequence No: 201207
Receive Date: 20120725
Handler Name: BARRY WEHMILLER FILLER SYSTEM DIV
Source Type: Implementer
Federal Waste Generator Code: N
Generator Code Description: Not a Generator, Verified

Waste Code Details

Hazardous Waste Code: D001
Waste Code Description: IGNITABLE WASTE

Hazardous Waste Code: F001
Waste Code Description: THE FOLLOWING SPENT HALOGENATED SOLVENTS USED IN DEGREASING: TETRACHLOROETHYLENE, TRICHLORETHYLENE, METHYLENE CHLORIDE, 1,1,1-TRICHLOROETHANE, CARBON TETRACHLORIDE AND CHLORINATED FLUOROCARBONS; ALL SPENT SOLVENT MIXTURES/BLENDS USED IN DEGREASING CONTAINING, BEFORE USE, A TOTAL OF TEN PERCENT OR MORE (BY VOLUME) OF ONE OR MORE OF THE ABOVE HALOGENATED SOLVENTS OR THOSE SOLVENTS LISTED IN F002, F004, AND F005; AND STILL BOTTOMS FROM THE RECOVERY OF THESE SPENT SOLVENTS AND SPENT SOLVENT MIXTURES.

Owner/Operator Details

Owner/Operator Ind: Current Owner
Type: Private
Name: WILLIAM HALL
Date Became Current: 19961018
Date Ended Current:
Phone:
Source Type: Notification
Street No:
Street 1: 13327 US 19 SOUTH
Street 2:
City: CLEARWATER
State: FL
Country: US
Zip Code: 33546

Owner/Operator Ind: Current Owner
Type: Municipal
Name: BARRY - WEHMILLER
Date Became Current: 19961018
Date Ended Current: 19961019
Phone:
Source Type: Implementer
Street No:
Street 1: 13327 US 19 SOUTH
Street 2:
City: CLEARWATER
State: FL
Country: US
Zip Code: 33546

Owner/Operator Ind: Current Owner
Street No:

Type:	Municipal	**Street 1:**	13327 US 19 SOUTH
Name:	BARRY - WEHMILLER	**Street 2:**	
Date Became Current:	19961018	**City:**	CLEARWATER
Date Ended Current:	19961019	**State:**	FL
Phone:		**Country:**	US
Source Type:	Notification	**Zip Code:**	33546

Owner/Operator Ind:	Current Owner	**Street No:**	
Type:	Private	**Street 1:**	13327 US 19 SOUTH
Name:	HALL WILLIAM	**Street 2:**	
Date Became Current:	19961018	**City:**	CLEARWATER
Date Ended Current:		**State:**	FL
Phone:		**Country:**	US
Source Type:	Notification	**Zip Code:**	33546

Owner/Operator Ind:	Current Operator	**Street No:**	
Type:	Private	**Street 1:**	13327 US 19 SOUTH
Name:	FRED BRYANT	**Street 2:**	
Date Became Current:	19961018	**City:**	CLEARWATER
Date Ended Current:	19961019	**State:**	FL
Phone:	813-535-5502	**Country:**	US
Source Type:	Implementer	**Zip Code:**	33546

Owner/Operator Ind:	Current Owner	**Street No:**	
Type:	Private	**Street 1:**	13327 US 19 SOUTH
Name:	WILLIAM HALL	**Street 2:**	
Date Became Current:	19961018	**City:**	CLEARWATER
Date Ended Current:		**State:**	FL
Phone:		**Country:**	US
Source Type:	Implementer	**Zip Code:**	33546

Owner/Operator Ind:	Current Owner	**Street No:**	
Type:	Private	**Street 1:**	13327 US 19 SOUTH
Name:	HALL WILLIAM	**Street 2:**	
Date Became Current:	19961018	**City:**	CLEARWATER
Date Ended Current:		**State:**	FL
Phone:		**Country:**	US
Source Type:	Implementer	**Zip Code:**	33546

Owner/Operator Ind:	Current Operator	**Street No:**	
Type:	Private	**Street 1:**	13327 US 19 SOUTH
Name:	FRED BRYANT	**Street 2:**	
Date Became Current:	19961018	**City:**	CLEARWATER
Date Ended Current:	19961019	**State:**	FL
Phone:	813-535-5502	**Country:**	US
Source Type:	Notification	**Zip Code:**	33546

Historical Handler Details

Receive Dt:	19970130
Generator Code Description:	Very Small Quantity Generator
Handler Name:	BARRY WEHMILLER FILLER SYSTEM DIV

Receive Dt:	19880914
Generator Code Description:	Small Quantity Generator
Handler Name:	BARRY WEHMILLER FILLER SYSTEM DIV

26	1 of 2	W	0.25 / 1,296.84	14.13 / 0	**FL DOT ROW KEYSTOP #421** **13455 US HWY 19 N** **CLEARWATER FL 33760**	**WELL SURVEILLANCE**

Facility ID:	8515356	**County:**	PINELLAS
Project ID:	SUPER	**Longitude:**	-82.722673
Req No:	44606	**Latitude:**	27.89502
Loc ID:	222611	**GPS Date:**	1/11/2008 0:00:00
GPS ID:	222611	**Datum:**	
Type:	PETROLEUM	**Software:**	Risk_Solo_v2

Map Key	Number of Records	Direction	Distance (mi/ft)	Elev/Diff (ft)	Site	DB

Insp CHD:	PINELLAS	**Streetside:**	
HAE:	9.63	**Agency:**	DOH
Loc Method:	DGPS - Differentially Corrected GPS		
Insp F Name:	LISA		
Insp L Name:	FRAZIER		
Comment:			

26	2 of 2	W	0.25 / 1,296.84	14.13 / 0	FL DEPT OF TRANSPORTATION ROW-KEYSTOP #421 13455 US HWY 19 N CLEARWATER FL 34624-7227	DWM CONTAM

Facility ID:	8515356	**Contact:**	MARK DEVINE
Site ID:		**Phone:**	(813)623-5666
Program Area:	Storage Tanks	**Method:**	UNVR
Facility Type:	A - Retail Station	**Datum:**	0
Fac Type:		**Related Party ID:**	13721
County ID:		**Primary RP Role:**	ACCOUNT OWNER
Ftc1 Fac Type ID:		**RP Begin Date:**	5/5/1987
Stcm Facility Type:		**RP Address1:**	9270 BAY PLAZA BLVD
District:		**RP Address2:**	
Site Status:		**RP City:**	TAMPA
Section:		**RP State:**	FL
Township:		**RP Zip5:**	33619
County:	PINELLAS	**RP Zip4:**	4414
Range:		**RP Phone:**	(813)623-5666
Rank:	8533	**RP Extension:**	
Operator:	MART PARTNERSHIP LTD	**RP Bad Addr Ind:**	N
Name Changed:	12/1/2005	**RP Name:**	MART PARTNERSHIP LTD
Addr Changed:			
Facility Name:			
Description:			

Program Details

Facility Status:	CLOSED	**Staff Assigned:**	
Offsite Contam:		**Priority:**	
Priority Score:	10	**Score Effective Dt:**	11/4/1997
Project Coordinato:		**Score When Ranked:**	1/10/1900
Program Eligible:		**District:**	SWD
Ineligible:		**Datum:**	0
Program Area:		**Method:**	UNVR
Site Manager:		**Lat DD:**	27
Discharge Date:		**Lat MM:**	53
Discharge Eligibil:		**Lat SS:**	42.9525
Eligibility Progrm:		**Long DD:**	82
Cleanup Status:		**Long MM:**	43
Closure Type:		**Long SS:**	22.4862
Closure Date:			

27	1 of 5	WSW	0.25 / 1,310.05	14.19 / 0	SUNOCO SERVICE STATION 13385 US HIGHWAY 19 N CLEARWATER FL 33764-7218	RCRA NON GEN

EPA Handler ID:	FLD000654665
Gen Status Universe:	No Report
Contact Name:	DON GRAY
Contact Address:	13385 , US HWY 19 S , , PHILADELPHIA , FL, 33516 , US
Contact Phone No and Ext:	301-341-0100
Contact Email:	
Contact Country:	US
County Name:	PINELLAS
EPA Region:	04
Land Type:	Private
Receive Date:	19950612

Map Key	Number of Records	Direction	Distance (mi/ft)	Elev/Diff (ft)	Site	DB

Location Latitude: 27.893166
Location Longitude: -82.721112

Violation/Evaluation Summary

Note: NO RECORDS: As of Jul 2023, there are no Compliance Monitoring and Enforcement (violation) records associated with this facility (EPA ID).

Handler Summary

Importer Activity: No
Mixed Waste Generator: No
Transporter Activity: No
Transfer Facility: No
Onsite Burner Exemption: No
Furnace Exemption: No
Underground Injection Activity: No
Commercial TSD: No
Used Oil Transporter: No
Used Oil Transfer Facility: No
Used Oil Processor: No
Used Oil Refiner: No
Used Oil Burner: No
Used Oil Market Burner: No
Used Oil Spec Marketer: No

Hazardous Waste Handler Details

Sequence No: 199506
Receive Date: 19950612
Handler Name: SUNOCO SERVICE STATION
Source Type: Notification
Federal Waste Generator Code: N
Generator Code Description: Not a Generator, Verified

Owner/Operator Details

Owner/Operator Ind:	Current Owner	**Street No:**	
Type:	Private	**Street 1:**	1801 MARKET ST # 10/PC
Name:	DIANNE ROBINSON	**Street 2:**	
Date Became Current:	19961018	**City:**	PHILADELPHIA
Date Ended Current:		**State:**	PA
Phone:		**Country:**	US
Source Type:	Notification	**Zip Code:**	19103-1628

Owner/Operator Ind:	Current Owner	**Street No:**	
Type:	Private	**Street 1:**	1801 MARKET ST # 10/PC
Name:	ROBINSON DIANNE	**Street 2:**	
Date Became Current:	19961018	**City:**	PHILADELPHIA
Date Ended Current:		**State:**	PA
Phone:		**Country:**	US
Source Type:	Notification	**Zip Code:**	19103-1628

Map Key	Number of Records	Direction	Distance (mi/ft)	Elev/Diff (ft)	Site	DB
27	2 of 5	WSW	0.25 / 1,310.05	14.19 / 0	MOBIL #02-A76 13385 US HWY 19 N CLEARWATER FL 34624-7218	LST

Facility ID:	8515578	**Datum:**	0
Facility Status:	CLOSED	**Lat DD:**	27
Facility Type:	A - Retail Station	**Lat MM:**	53
Score:	6	**Lat SS:**	35.0152
Score Effctve Date:	01/06/1998	**Long DD:**	82
Score when Ranked:		**Long MM:**	43

Rank:		**Long SS:**	15.9833
Operator:	MOBIL OIL CORP	**Facility T (Map):**	Retail Station
Prim Related Party:	1258	**Facility S (Map):**	CLOSED
Primary RP Role:	ACCOUNT OWNER	**County (Map):**	PINELLAS
RP Begin Date:	01/24/1992	**Collection (Map):**	UNVR
Phone:	(813)535-2548	**Collector (Map):**	INITIAL LOAD
Name Changed:		**Collecti 1 (Map):**	
Address Changed:		**Datum (Map):**	
Section:	008	**Rel Feat (Map):**	APPRX
Township:	30S	**Geometry (Map):**	
Range:	16E	**Lat DD (Map):**	27
District:	SWD	**Lat MM (Map):**	53
County:	PINELLAS	**Lat SS (Map):**	
County No:	52	**Long DD (Map):**	82
Feature:		**Long MM (Map):**	43
Method:	UNVR	**Long SS (Map):**	

RP Name:	AWARD ENTERTAINMENT INC
RP Address1:	1750 MAITLAND AVE
RP Address2:	
RP City:	ALTAMONTE SPRINGS
RP State:	FL
RP Zip5:	32751
RP Zip4:	
Contact:	MEL WARD
RP Phone:	(407)767-1260
RP Phone Ext.:	
RP Bad Addr Ind:	No
Facility Name (Map):	MOBIL #02-A76
Address (Map):	13385 US HWY 19 N
City (Map):	CLEARWATER
Zip5 (Map):	34624
Document L (Map):	https://prodenv.dep.state.fl.us/DepNexus/public/electronic-documents/8515578/facility!search
Oculus Docs Inventory:	https://erisservice7.ecologeris.com/ErisExt/flo/ocure.ashx?ID=8515578&CAT=11
Information Portal Fac URL:	http://prodenv.dep.state.fl.us/DepNexus/public/facilitysearch?pagination=true&facility.id=8515578
Information Portal Doc URL:	http://prodenv.dep.state.fl.us/DepNexus/public/electronic-documents/8515578/facility!search
Source:	DEP; Storage Tanks & Contamination Monitoring, Discharge Info.; FDEP Open Data, Petroleum Contamination Monitoring (PCTS) Discharges (Map)

Discharge Cleanup Summary

Discharge Date:	12/04/1987
Cleanup Required:	R - CLEANUP REQUIRED
Discharge Cleanup Status:	NFA - NFA COMPLETE
Discharge Cleanup Stat Date:	09/03/1992
Eligibility Indicator:	E - ELIGIBLE
Site Manager:	
Site Manager End Date:	
Tank Office:	-

Petroleum Cleanup Program Eligibility

Cleanup Program:	E - EARLY DETECTION INCENTIVE
Eligibility Status:	ELIGIBLE

Task Info

SA Task ID:	54808	**SR Soil Treatment:**	Yes
SA Cleanup Resp:	RP - RESPONSIBLE PARTY	**SR Other Treatment:**	
SA Actual Cost:		**SR Alt Proc Rec:**	
SA Complete Date:	09-03-1992	**RAP Task ID:**	54809
SA Payment Date:		**RAP Clean Resp ID:**	ST - STATE
SR Task ID:	54807	**RAP Actual Cost:**	
SR Cleanup Resp:	RP - RESPONSIBLE PARTY	**RAP Complete Date:**	
SR Actual Cost:	$44,259.75	**RAP Payment Date:**	
SR Complete Date:	10-18-1991	**RAP Last Ord Appr:**	
SR Payment Date:	11-05-1990	**RA Task ID:**	54810

SR Oral Date:		***RA Cleanup Resp:***	RP - RESPONSIBLE PARTY
SR Written Date:	02-03-1989	***RA Yrs to Complete:***	
SR Soil Removal:	Yes	***RA Actual Cost:***	
SR Free Prod Rmvl:		***Tank Office:***	-
SR Soil Ton Remove:	99		
SR Fund Elig Type:	-		
SA Fund Elig Type:	-		
RAP Fund Elig Type:	-		
RA Fund Elig Type:	-		
SR Alternate Procedure Status:			
SR Alt Procedure Status Dt:			
SR Alt Procedure Comment:			
SRC Action Type:	NFA - NO FURTHER ACTION		
SRC Submit Date:	26-Aug-1992 00:00:00		
SRC Review Date:	09-03-1992		
SRC Complete Status:	A - APPROVED		
SRC Comp Status Dt:	09-03-1992		
SRC Issue Date:	09-03-1992		
SRC Comments:	MICHAEL BLAND		

Petroleum Cleanup Funding Cap Encumbrance to Date

FCFS:	$100,237.00
LPSPASM:	$0.00
SPASM:	$0.00
NPDES:	$0.00
Utility 1 Time Payments:	$0.00
All Wo Ta Co Pos Encumbered:	$0.00
Wo Ta Co Pos Exclu from Cap:	$0.00
Ttl Amnt Encumbered to Date:	$100,237.00
Ttl Amnt Encumbered Towar:	$100,237.00

Petroleum Cleanup PCT Facility Score

Related Party ID:	1258
RP Contact:	MEL WARD
Facility Cleanup Status:	CMPL - COMPLETED
Bad Address Indicator:	N

Discharge Info (Map)

Discharge:	23788	***Eligibility:***	ELIGIBLE
Discharge 1:	04-Dec-1987	***Eligibility 1:***	EDI
Discharge 2:	6	***Report Pha:***	COMPLETED
Discharge 3:	NFA	***Report Sub:***	COMPLETED
General Cl:	CLOSURE	***Report S 1:***	03-Sep-1992
Disch Clea:	03-Sep-1992	***Staff Assi:***	
Tank Offic:			

AST UST Discharges

Dep Co:	P	***Long SS:***	16
CU Req:	R	***CU Stat:***	
Score:	00006	***Stat Desc:***	NFA COMPLETE
Descrip:	CLEANUP REQUIRED	***Fac Name:***	MOBIL #02-A76
Discharge Date:	04-DEC-87	***Fac Type:***	A
Score Date:	06-JAN-1998	***Type Desc:***	Retail Station
Stat Date:	03-SEP-1992	***Fac Addr:***	13385 US HWY 19 N
LL Meth:	UNVR	***Fac City:***	CLEARWATER
Lat DD:	27	***Fac Zip:***	34624
Lat MM:	53	***County:***	52
Lat SS:	35	***Fac State:***	CLOSED
Long DD:	82	***Fac Phone:***	8135352548
Long MM:	43		

Map Key	Number of Records	Direction	Distance (mi/ft)	Elev/Diff (ft)	Site	DB

Prg Desc: EARLY DETECTION INCENTIVE

Eligible Discharges

Program: EDI
Current Status: CLOSED
Discharge Date: 12/04/1987
Score: 6
Facility: MOBIL #02-A76
Address: 13385 US HWY 19 N
City: CLEARWATER
Zip: 34624
County: PINELLAS
Owner: AWARD ENTERTAINMENT INC
Owner Address: 1750 MAITLAND AVE
Owner City: ALTAMONTE SPRINGS
Owner State: FL
Owner Zip: 32751
Owner Phone: (407)767-1260
Owner Email:

27	3 of 5	WSW	0.25 / 1,310.05	14.19 / 0	MOBIL #02-A76 13385 US HWY 19 N CLEARWATER FL 34624	UST

Facility ID: 8515578
Facility Status: CLOSED
Facility Type: A
Type Desc: Retail Station
Facility Phone: 8135352548
Dep Co: P
Owner ID: 1258
Owner Phone: 4077671260
Owner: AWARD ENTERTAINMENT INC
Owner Address1: 1750 MAITLAND AVE
Owner Address2:
Owner City: ALTAMONTE SPRINGS
Owner State: FL
Owner Zip 5: 32751
Contact: MEL WARD
Source: Tank Facility - All Locations and Tank Information; Tank Facility - All Locations and Owner Information
Oculus Docs Inventory URL: https://erisservice7.ecologeris.com/ErisExt/flo/ocure.ashx?ID=8515578&CAT=11
Information Portal Fac URL: http://prodenv.dep.state.fl.us/DepNexus/public/facilitysearch?pagination=true&facility.id=8515578
Information Portal Doc URL: http://prodenv.dep.state.fl.us/DepNexus/public/electronic-documents/8515578/facility!search

County: PINELLAS
Lat/Long Method: UNVR
Lat DD: 27
Lat MM: 53
Lat SS: 35
Long DD: 82
Long MM: 43
Long SS: 16

Tank Information

Tank ID: 4
Tank Status: B - REMOVED FROM SITE
Status Date: 30-JUN-1988
Installation Date: 01-JUL-1970
Tank Desc:

Capacity: 4000
Substance: B - Unleaded Gas
Placement: UNDERGROUND
Tank Vessel Indic: TANK

Tank Information

Tank ID: 2
Tank Status: B - REMOVED FROM SITE
Status Date: 30-JUN-1988
Installation Date: 01-JUL-1970
Tank Desc:

Capacity: 4000
Substance: B - Unleaded Gas
Placement: UNDERGROUND
Tank Vessel Indic: TANK

Tank Information

Tank ID:	3	**Capacity:**	4000
Tank Status:	B - REMOVED FROM SITE	**Substance:**	B - Unleaded Gas
Status Date:	30-JUN-1988	**Placement:**	UNDERGROUND
Installation Date:	01-JUL-1970	**Tank Vessel Indic:**	TANK
Tank Desc:			

Tank Information

Tank ID:	1	**Capacity:**	10000
Tank Status:	B - REMOVED FROM SITE	**Substance:**	A - Leaded Gas
Status Date:	30-JUN-1988	**Placement:**	UNDERGROUND
Installation Date:	01-JUL-1978	**Tank Vessel Indic:**	TANK
Tank Desc:			

27	4 of 5	WSW	0.25 / 1,310.05	14.19 / 0	MOBIL #02-A76 13385 US HWY 19 N CLEARWATER FL 34624	STCS

Facility ID:	8515578	**Zip5 (Open Data):**	34624
Type:	A - Retail Station	**CountyID(OpenData):**	52
Status:	Closed	**County (Open Data):**	PINELLAS
County:	PINELLAS	**Contam (Map):**	
Fac Stat(OpenData):	CLOSED	**Fac Type (Map):**	Retail Station
Fac Code(OpenData):	A	**Fac Stat (Map):**	CLOSED
Fac Type(OpenData):	Retail Station	**Status (Map):**	REVIEWED
Clnup Cd(OpenData):	CMPL	**City (Map):**	CLEARWATER
Clnup Dt(OpenData):	2003/12/03	**County (Map):**	52
Status (Open Data):	REVIEWED	**Zip5 (Map):**	34624
City (Open Data):	CLEARWATER	**Zip4 (Map):**	7218
Fac Name(Open Data):	MOBIL #02-A76		
Address (Open Data):	13385 US HWY 19 N		
Fac Cleanup Stat(Open Data):	COMPLETED		
Name (Map):	MOBIL #02-A76		
Address (Map):	13385 US HWY 19 N		

FDEP Storage Tank Monitoring Open Data Details

Object ID:	5813	**Map Src:**	2004 doqqs
X:	-82.7211064722245	**Map Scale:**	5000
Y:	27.8930597777807	**Elevation:**	
Regulated:	NO	**El Datum:**	
Col Meth:	UNVR	**El Resolut:**	
Col Name:	INITIAL LOAD	**El Units:**	
Col Date:		**ALB East:**	525647.55
Col Prog:	TANKS-PETROLEUM CONTAMINATION	**ALB North:**	432570.52
Ver Meth:	DPHO	**Loc ID:**	40066
Ver Name:	ROESSLER_J	**Lat DD:**	27
Ver Prog:	TANKS-PETROLEUM CONTAMINATION	**Lat MM:**	53
Ver Date:	30-Jan-2007	**Lat SS:**	
OOIC:	FACILITY	**Long DD:**	82
Rel Feat:	APPRX	**Long MM:**	43
Datum:		**Long SS:**	
Coord Acc:	3		
Col Aff:			
Ver Aff:	DEPARTMENT OF ENVIRONMENTAL PROTECTION		
Direct:			
Documents:	https://prodenv.dep.state.fl.us/DepNexus/public/electronic-documents/8515578/gis-facility!search		

FDEP Open Data - Storage Tank Contamination Monitoring (STCM)

Loc ID:	40066	**Rel Feat:**	APPRX
Site Type:	Retail Station	**El Datum:**	
Contam Ind:		**El Resolut:**	
Phone:	8135352548	**El Units:**	
Operator:	MOBIL OIL CORP	**Map Src:**	2004 doqqs

Next action:		**Map Scale:**	5000
Fin Respon:		**Coord Acc:**	3
Office:	SWD	**Alb East:**	525647.55
OOIC:	FACILITY	**Alb North:**	432570.52
Col Meth:	UNVR	**Datum:**	
Col Name:	INITIAL LOAD	**Elevation:**	
Col Date:		**Lat DD:**	27
Col Prog:	TANKS-PETROLEUM CONTAMINATION	**Lat MM:**	53
Ver Meth:	DPHO	**Lat SS:**	
Ver Name:	ROESSLER_J	**Long DD:**	82
Ver Prog:	TANKS-PETROLEUM CONTAMINATION	**Long MM:**	43
Ver Date:	1/30/2007	**Long SS:**	
Object ID:	40066		
Col Aff:			
Ver Aff:	DEPARTMENT OF ENVIRONMENTAL PROTECTION		
Documents:	https://prodenv.dep.state.fl.us/DepNexus/public/electronic-documents/8515578/gis-facility!search		

FDEP - Storage Tank Contamination Monitoring (STCM) Details

Name:	Mobil #02-A76 13385 Us Hwy 19 N Clearwater, FL 34624- 7218
LL Method:	UNVR - Unverified
Account Owner:	Award Entertainment Inc
Contact:	Mobil Oil Corp
Phone:	813-535-2548
District:	SWD
County 1:	52 - Pinellas
Latitude:	27:53:35.0152
Longitude:	82:43:15.9833

FDEP - Registered Tanks from Storage Tank Contamination Monitoring (STCM) Details

Tank No:	4
Size:	4000
Content:	Unleaded Gas
Installed:	07/01/1970
Placement:	UNDER
Status:	Removed from Site
Construction:	
Piping:	
Monitoring:	

FDEP - Registered Tanks from Storage Tank Contamination Monitoring (STCM) Details

Tank No:	3
Size:	4000
Content:	Unleaded Gas
Installed:	07/01/1970
Placement:	UNDER
Status:	Removed from Site
Construction:	
Piping:	
Monitoring:	

FDEP - Registered Tanks from Storage Tank Contamination Monitoring (STCM) Details

Tank No:	2
Size:	4000
Content:	Unleaded Gas
Installed:	07/01/1970
Placement:	UNDER
Status:	Removed from Site
Construction:	

Piping:
Monitoring:

FDEP - Registered Tanks from Storage Tank Contamination Monitoring (STCM) Details

Tank No:	1
Size:	10000
Content:	Leaded Gas
Installed:	07/01/1978
Placement:	UNDER
Status:	Removed from Site
Construction:	
Piping:	
Monitoring:	

Map Key	Number of Records	Direction	Distance (mi/ft)	Elev/Diff (ft)	Site	DB
27	5 of 5	WSW	0.25 / 1,310.05	14.19 / 0	MOBIL #02-A76 13385 US HWY 19 N CLEARWATER FL 34624	DWM CONTAM

Facility ID:	8515578	**Contact:**	
Site ID:	8515578	**Phone:**	
Program Area:		**Method:**	
Facility Type:		**Datum:**	
Fac Type:		**Related Party ID:**	
County ID:	52	**Primary RP Role:**	
Ftc1 Fac Type ID:	A	**RP Begin Date:**	
Stcm Facility Type:	A	**RP Address1:**	
District:	SWD	**RP Address2:**	
Site Status:		**RP City:**	
Section:	8	**RP State:**	
Township:	30S	**RP Zip5:**	
County:	Pinellas	**RP Zip4:**	
Range:	16E	**RP Phone:**	
Rank:		**RP Extension:**	
Operator:		**RP Bad Addr Ind:**	
Name Changed:		**RP Name:**	
Addr Changed:			
Facility Name:	MOBIL #02-A76		
Description:	Retail Station		

Program Details

Facility Status:		**Staff Assigned:**	
Offsite Contam:		**Priority:**	
Priority Score:	6	**Score Effective Dt:**	
Project Coordinato:		**Score When Ranked:**	
Program Eligible:		**District:**	
Ineligible:		**Datum:**	0
Program Area:	PETROLEUM	**Method:**	UNVR
Site Manager:		**Lat DD:**	27
Discharge Date:	12/4/1987	**Lat MM:**	53
Discharge Eligibil:	E	**Lat SS:**	35
Eligibility Progrm:	EDI	**Long DD:**	82
Cleanup Status:	CLOSED-STCM	**Long MM:**	43
Closure Type:	NFA	**Long SS:**	16
Closure Date:	9/3/1992		

Map Key	Number of Records	Direction	Distance (mi/ft)	Elev/Diff (ft)	Site	DB
28	1 of 1	NNW	0.25 / 1,342.77	14.13 / 0	PETER BROWN CONSTRUCTION CO INC 6111 142ND AVE N CLEARWATER FL 34620	STCS

Facility ID:	8630630	**Zip5 (Open Data):**	34620
Type:	C - Fuel User/Non-Retail	**CountyID(OpenData):**	52
Status:	Closed	**County (Open Data):**	PINELLAS

County:	PINELLAS	***Contam (Map):***	
Fac Stat(OpenData):	CLOSED	***Fac Type (Map):***	Fuel user/Non-retail
Fac Code(OpenData):	C	***Fac Stat (Map):***	CLOSED
Fac Type(OpenData):	Fuel user/Non-retail	***Status (Map):***	REVIEWED
Clnup Cd(OpenData):		***City (Map):***	CLEARWATER
Clnup Dt(OpenData):		***County (Map):***	52
Status (Open Data):	REVIEWED	***Zip5 (Map):***	34620
City (Open Data):	CLEARWATER	***Zip4 (Map):***	2743
Fac Name(Open Data):	PETER BROWN CONSTRUCTION CO INC		
Address (Open Data):	6111 142ND AVE N		
Fac Cleanup Stat(Open Data):			
Name (Map):	PETER BROWN CONSTRUCTION CO INC		
Address (Map):	6111 142ND AVE N		

FDEP Storage Tank Monitoring Open Data Details

Object ID:	21668	***Map Src:***	2004 doqqs
X:	-82.7191779722243	***Map Scale:***	5000
Y:	27.9012637222255	***Elevation:***	
Regulated:	NO	***El Datum:***	
Col Meth:	DPHO	***El Resolut:***	
Col Name:	ROESSLER_J	***El Units:***	
Col Date:	07-Nov-2006	***ALB East:***	525827.51
Col Prog:	TANKS-PETROLEUM CONTAMINATION	***ALB North:***	433484.18
Ver Meth:	DPHO	***Loc ID:***	39565
Ver Name:	ROESSLER_J	***Lat DD:***	27
Ver Prog:	TANKS-PETROLEUM CONTAMINATION	***Lat MM:***	54
Ver Date:	07-Nov-2006	***Lat SS:***	
OOIC:	FACILITY	***Long DD:***	82
Rel Feat:	ENTRA	***Long MM:***	43
Datum:	HARN	***Long SS:***	
Coord Acc:	3		
Col Aff:	DEPARTMENT OF ENVIRONMENTAL PROTECTION		
Ver Aff:	DEPARTMENT OF ENVIRONMENTAL PROTECTION		
Direct:			
Documents:	https://prodenv.dep.state.fl.us/DepNexus/public/electronic-documents/8630630/gis-facility!search		

FDEP Open Data - Storage Tank Contamination Monitoring (STCM)

Loc ID:	39565	***Rel Feat:***	ENTRA
Site Type:	Fuel user/Non-retail	***El Datum:***	
Contam Ind:		***El Resolut:***	
Phone:	8135311466	***El Units:***	
Operator:	PETER BROWN CONSTRUCTION CO INC	***Map Src:***	2004 doqqs
Next action:		***Map Scale:***	5000
Fin Respon:		***Coord Acc:***	3
Office:	SWD	***Alb East:***	525827.51
OOIC:	FACILITY	***Alb North:***	433484.18
Col Meth:	DPHO	***Datum:***	HARN
Col Name:	ROESSLER_J	***Elevation:***	
Col Date:	11/7/2006	***Lat DD:***	27
Col Prog:	TANKS-PETROLEUM CONTAMINATION	***Lat MM:***	54
Ver Meth:	DPHO	***Lat SS:***	
Ver Name:	ROESSLER_J	***Long DD:***	82
Ver Prog:	TANKS-PETROLEUM CONTAMINATION	***Long MM:***	43
Ver Date:	11/7/2006	***Long SS:***	
Object ID:	39565		
Col Aff:	DEPARTMENT OF ENVIRONMENTAL PROTECTION		
Ver Aff:	DEPARTMENT OF ENVIRONMENTAL PROTECTION		
Documents:	https://prodenv.dep.state.fl.us/DepNexus/public/electronic-documents/8630630/gis-facility!search		

FDEP - Storage Tank Contamination Monitoring (STCM) Details

Name:	Peter Brown Construction Co Inc 6111 142nd Ave N Clearwater, FL 34620- 2743

LL Method:	DPHO - Unverified
Account Owner:	Peter Brown Construction Co Inc
Contact:	Peter Brown Construction Co Inc
Phone:	813-531-1466
District:	SWD
County 1:	52 - Pinellas
Latitude:	27:54:04.5494
Longitude:	82:43:09.0407

FDEP - Registered Tanks from Storage Tank Contamination Monitoring (STCM) Details

Tank No:	2
Size:	4000
Content:	Vehicular Diesel
Installed:	07/01/1985
Placement:	UNDER
Status:	Removed from Site
Construction:	
Piping:	
Monitoring:	

FDEP - Registered Tanks from Storage Tank Contamination Monitoring (STCM) Details

Tank No:	1
Size:	4000
Content:	Unleaded Gas
Installed:	07/01/1985
Placement:	UNDER
Status:	Removed from Site
Construction:	
Piping:	
Monitoring:	

29	1 of 2	WSW	0.27 / 1,447.20	14.13 / 0	BP #00375550 FRONTAGE RD N CLEARWATER FL 34624-7227	LST

Facility ID:	8515296	**Datum:**	0
Facility Status:	CLOSED	**Lat DD:**	27
Facility Type:	A - Retail Station	**Lat MM:**	53
Score:	10	**Lat SS:**	39.19
Score Effctve Date:	03/26/2008	**Long DD:**	82
Score when Ranked:	6	**Long MM:**	43
Rank:	12937	**Long SS:**	19.92
Operator:	SELF SERVE CO-OP	**Facility T (Map):**	Retail Station
Prim Related Party:	2558	**Facility S (Map):**	CLOSED
Primary RP Role:	ACCOUNT OWNER	**County (Map):**	PINELLAS
RP Begin Date:	05/20/1994	**Collection (Map):**	DPHO
Phone:	(813)536-7556	**Collector (Map):**	DAVIS_B
Name Changed:		**Collecti 1 (Map):**	8/3/2005
Address Changed:	02/26/2021	**Datum (Map):**	HARN
Section:	005	**Rel Feat (Map):**	CENTR
Township:	30S	**Geometry (Map):**	
Range:	16E	**Lat DD (Map):**	27
District:	SWD	**Lat MM (Map):**	53
County:	PINELLAS	**Lat SS (Map):**	
County No:	52	**Long DD (Map):**	82
Feature:		**Long MM (Map):**	43
Method:	UNVR	**Long SS (Map):**	
RP Name:	BP OIL CO		
RP Address1:	PO BOX 21588		
RP Address2:	*** USE STCM-778 ***		
RP City:	FORT LAUDERDALE		
RP State:	FL		
RP Zip5:	33335		
RP Zip4:	1588		

Contact:	JEFF TAYLOR
RP Phone:	(216)586-4610
RP Phone Ext.:	
RP Bad Addr Ind:	Yes
Facility Name (Map):	BP #00375550
Address (Map):	FRONTAGE RD N
City (Map):	CLEARWATER
Zip5 (Map):	34624
Document L (Map):	https://prodenv.dep.state.fl.us/DepNexus/public/electronic-documents/8515296/facility!search
Oculus Docs Inventory:	https://erisservice7.ologeris.com/ErisExt/flo/ocure.ashx?ID=8515296&CAT=11
Information Portal Fac URL:	http://prodenv.dep.state.fl.us/DepNexus/public/facilitysearch?pagination=true&facility.id=8515296
Information Portal Doc URL:	http://prodenv.dep.state.fl.us/DepNexus/public/electronic-documents/8515296/facility!search
Source:	DEP; Storage Tanks & Contamination Monitoring, Discharge Info.; FDEP Open Data, Petroleum Contamination Monitoring (PCTS) Discharges (Map)

Discharge Cleanup Summary

Discharge Date:	12/04/1987
Cleanup Required:	R - CLEANUP REQUIRED
Discharge Cleanup Status:	SRCR - SRCR COMPLETE
Discharge Cleanup Stat Date:	03/05/2021
Eligibility Indicator:	E - ELIGIBLE
Site Manager:	MYERS_JL
Site Manager End Date:	
Tank Office:	PCTM5 - PETROLEUM CLEANUP TEAM 5

Contaminated Media

Contaminated Drinking Wells:	0
Contaminated Mntring Wells:	NO
Contaminated Soil:	YES
Contaminated Surface Water:	NO
Contaminated Ground Water:	NO
Pollutant:	Y - Unknown/Not Reported
Other Description:	
Gallons Discharged:	

Petroleum Cleanup Program Eligibility

Cleanup Program:	E - EARLY DETECTION INCENTIVE
Eligibility Status:	ELIGIBLE

Task Info

SA Task ID:	55221	**SR Soil Treatment:**	Yes
SA Cleanup Resp:	RP - RESPONSIBLE PARTY	**SR Other Treatment:**	LANDFARMING
SA Actual Cost:		**SR Alt Proc Rec:**	
SA Complete Date:		**RAP Task ID:**	55222
SA Payment Date:		**RAP Clean Resp ID:**	RP - RESPONSIBLE PARTY
SR Task ID:	55220	**RAP Actual Cost:**	
SR Cleanup Resp:	RP - RESPONSIBLE PARTY	**RAP Complete Date:**	
SR Actual Cost:	$76,909.61	**RAP Payment Date:**	
SR Complete Date:		**RAP Last Ord Appr:**	
SR Payment Date:	11-01-1990	**RA Task ID:**	55223
SR Oral Date:	04-28-1988	**RA Cleanup Resp:**	RP - RESPONSIBLE PARTY
SR Written Date:	02-25-1988	**RA Yrs to Complete:**	
SR Soil Removal:		**RA Actual Cost:**	
SR Free Prod Rmvl:		**Tank Office:**	-
SR Soil Ton Remove:			
SR Fund Elig Type:	-		
SA Fund Elig Type:	-		
RAP Fund Elig Type:	-		
RA Fund Elig Type:	-		
SR Alternate Procedure Status:			

SR Alt Procedure Status Dt:
SR Alt Procedure Comment:
SRC Action Type: -
SRC Submit Date:
SRC Review Date:
SRC Complete Status: -
SRC Comp Status Dt:
SRC Issue Date:
SRC Comments:

Petroleum Cleanup Funding Cap Encumbrance to Date

FCFS: $76,910.00
LPSPASM: $0.00
SPASM: $0.00
NPDES: $0.00
Utility 1 Time Payments: $0.00
All Wo Ta Co Pos Encumbered: $34,395.40
Wo Ta Co Pos Exclu from Cap: $0.00
Ttl Amnt Encumbered to Date: $111,305.40
Ttl Amnt Encumbered Towar: $111,305.40

Petroleum Cleanup PCT Facility Score

Related Party ID: 2558
RP Contact: JEFF TAYLOR
Facility Cleanup Status: CMPL - COMPLETED
Bad Address Indicator: Y

Discharge Info (Map)

Discharge: 23966
Discharge 1: 04-Dec-1987
Discharge 2: 10
Discharge 3: SRCR
General Cl: CLOSURE
Disch Clea: 05-Mar-2021
Tank Offic: PETROLEUM CLEANUP TEAM 5
Eligibility: ELIGIBLE
Eligibility 1: EDI
Report Pha: COMPLETED
Report Sub: COMPLETED
Report S 1: 05-Mar-2021
Staff Assi: MYERS_JL

AST UST Discharges

Dep Co: P
CU Req: R
Score: 00010
Descrip: CLEANUP REQUIRED
Discharge Date: 04-DEC-87
Score Date: 26-MAR-2008
Stat Date: 05-MAR-2021
LL Meth: UNVR
Lat DD: 27
Lat MM: 55
Lat SS: 38
Long DD: 82
Long MM: 43
Prg Desc: EARLY DETECTION INCENTIVE
Long SS: 18
CU Stat:
Stat Desc: SRCR COMPLETE
Fac Name: BP #00375550
Fac Type: A
Type Desc: Retail Station
Fac Addr: FRONTAGE RD N
Fac City: CLEARWATER
Fac Zip: 34624
County: 52
Fac State: CLOSED
Fac Phone: 8135367556

Eligible Discharges

Program: EDI
Current Status: CLOSED
Discharge Date: 12/04/1987
Score: 10
Facility: BP #00375550

Map Key	Number of Records	Direction	Distance (mi/ft)	Elev/Diff (ft)	Site	DB

Address:	FRONTAGE RD N
City:	CLEARWATER
Zip:	34624
County:	PINELLAS
Owner:	BP OIL CO
Owner Address:	PO BOX 21588
Owner City:	FORT LAUDERDALE
Owner State:	FL
Owner Zip:	33335
Owner Phone:	(216)586-4610
Owner Email:	

29	2 of 2	WSW	0.27 / 1,447.20	14.13 / 0	BP #00375550 FRONTAGE RD N CLEARWATER FL 34624	STCS

Facility ID:	8515296	**Zip5 (Open Data):**	34624
Type:	A - Retail Station	**CountyID(OpenData):**	52
Status:	Closed	**County (Open Data):**	PINELLAS
County:	PINELLAS	**Contam (Map):**	
Fac Stat(OpenData):	CLOSED	**Fac Type (Map):**	Retail Station
Fac Code(OpenData):	A	**Fac Stat (Map):**	CLOSED
Fac Type(OpenData):	Retail Station	**Status (Map):**	REVIEWED
Clnup Cd(OpenData):	CMPL	**City (Map):**	CLEARWATER
Clnup Dt(OpenData):	2021/03/09	**County (Map):**	52
Status (Open Data):	REVIEWED	**Zip5 (Map):**	34624
City (Open Data):	CLEARWATER	**Zip4 (Map):**	7227
Fac Name(Open Data):	BP #00375550		
Address (Open Data):	FRONTAGE RD N		
Fac Cleanup Stat(Open Data):	COMPLETED		
Name (Map):	BP #00375550		
Address (Map):	FRONTAGE RD N		

FDEP Storage Tank Monitoring Open Data Details

Object ID:	6024	**Map Src:**	1999 doqs
X:	-82.7222000000015	**Map Scale:**	4053
Y:	27.8942194444472	**Elevation:**	
Regulated:	NO	**El Datum:**	
Col Meth:	DPHO	**El Resolut:**	
Col Name:	DAVIS_B	**El Units:**	
Col Date:	03-Aug-2005	**ALB East:**	525539.23
Col Prog:	TANKS-PETROLEUM CONTAMINATION	**ALB North:**	432698.66000000003
Ver Meth:	DPHO	**Loc ID:**	40235
Ver Name:	DAVIS_B	**Lat DD:**	27
Ver Prog:	TANKS-PETROLEUM CONTAMINATION	**Lat MM:**	53
Ver Date:	03-Aug-2005	**Lat SS:**	
OOIC:	FACILITY	**Long DD:**	82
Rel Feat:	CENTR	**Long MM:**	43
Datum:	HARN	**Long SS:**	
Coord Acc:	4		
Col Aff:	DEPARTMENT OF ENVIRONMENTAL PR		
Ver Aff:	DEPARTMENT OF ENVIRONMENTAL PR		
Direct:			
Documents:	https://prodenv.dep.state.fl.us/DepNexus/public/electronic-documents/8515296/gis-facility!search		

FDEP Open Data - Storage Tank Contamination Monitoring (STCM)

Loc ID:	40235	**Rel Feat:**	CENTR
Site Type:	Retail Station	**El Datum:**	
Contam Ind:		**El Resolut:**	
Phone:	8135367556	**El Units:**	
Operator:	SELF SERVE CO-OP	**Map Src:**	1999 doqs
Next action:		**Map Scale:**	4053
Fin Respon:		**Coord Acc:**	4
Office:	SWD	**Alb East:**	525539.23

OOIC:	FACILITY	**Alb North:**	432698.66000000003
Col Meth:	DPHO	**Datum:**	HARN
Col Name:	DAVIS_B	**Elevation:**	
Col Date:	8/3/2005	**Lat DD:**	27
Col Prog:	TANKS-PETROLEUM CONTAMINATION	**Lat MM:**	53
Ver Meth:	DPHO	**Lat SS:**	
Ver Name:	DAVIS_B	**Long DD:**	82
Ver Prog:	TANKS-PETROLEUM CONTAMINATION	**Long MM:**	43
Ver Date:	8/3/2005	**Long SS:**	
Object ID:	40235		
Col Aff:	DEPARTMENT OF ENVIRONMENTAL PR		
Ver Aff:	DEPARTMENT OF ENVIRONMENTAL PR		
Documents:	https://prodenv.dep.state.fl.us/DepNexus/public/electronic-documents/8515296/gis-facility!search		

FDEP - Storage Tank Contamination Monitoring (STCM) Details

Name:	Bp #00375550 Frontage Rd N Clearwater, FL 34624- 7227
LL Method:	DPHO - Unverified
Account Owner:	Bp Oil Co
Contact:	Self Serve Co-Op
Phone:	813-536-7556
District:	SWD
County 1:	52 - Pinellas
Latitude:	27:53:39.1900
Longitude:	82:43:19.9200

FDEP - Registered Tanks from Storage Tank Contamination Monitoring (STCM) Details

Tank No:	1
Size:	10000
Content:	Leaded Gas
Installed:	11/01/1974
Placement:	UNDER
Status:	Removed from Site
Construction:	
Piping:	
Monitoring:	

FDEP - Registered Tanks from Storage Tank Contamination Monitoring (STCM) Details

Tank No:	2
Size:	10000
Content:	Unleaded Gas
Installed:	11/01/1974
Placement:	UNDER
Status:	Removed from Site
Construction:	
Piping:	
Monitoring:	

FDEP - Registered Tanks from Storage Tank Contamination Monitoring (STCM) Details

Tank No:	3
Size:	10000
Content:	Unleaded Gas
Installed:	11/01/1974
Placement:	UNDER
Status:	Removed from Site
Construction:	
Piping:	
Monitoring:	

Map Key	Number of Records	Direction	Distance (mi/ft)	Elev/Diff (ft)	Site	DB

FDEP - Registered Tanks from Storage Tank Contamination Monitoring (STCM) Details

Tank No:	4
Size:	10000
Content:	Vehicular Diesel
Installed:	08/01/1981
Placement:	UNDER
Status:	Removed from Site
Construction:	
Piping:	
Monitoring:	

30	*1 of 1*	*S*	*0.28 / 1,474.51*	*13.70 / -1*	***Hammer Haag Steel Inc*** ***12707 U.S. HIGHWAY 19 NORTH*** ***CLEARWATER FL 33764***	***INST***

Facility ID No:	FIESTA-127322	***Horizontal Referen:***	HARN
Site ID:	ERIC_7194	***CMC2 Coord Meth ID:***	CSUR
Boundary Key:	1016	***PC2 Proximity ID:***	EXACT
OIC Obj Inter ID:	SWIM	***Site ZIP4:***	0
VSC1 Verif Stat ID:	NOT REVIEWED	***Create User Name:***	ERIC_INIT_ICR_LOAD
Control ID:	IC-1374	***Create Date/Time:***	11/29/2018
Begin Date:	6/20/2018	***Modify User Name:***	WILLIAMS_CA
End Date:		***Modify Date/Time:***	7/13/2023
Previous Publish?:	Yes	***Collector User Nm:***	ERIC_INIT_ICR_LOAD
Site WMD:	SWFWMD	***Collection Date:***	11/29/2018
Site Prog Type Key:		***Verifier User Name:***	
Site Dep Office:	SWD	***Verification Date:***	

Site Name:	NEW ENGLAND PROPERTY/SHIELDS MARINE
Site Managing Progr:	
Control Name:	NEW ENGLAND PROPERTY/SHIELDS MARINE (DOWNGRADIENT PROPERTIES)
Mechanism Counties:	
Mechanism Category:	
Mechanism Types:	
Mechanism Book No:	
Mechanism Page No:	
Mechanism Instr No:	
Mechanism Effec Dt:	
Contaminated Media:	
Contaminations:	
Engineering Controls:	
Restrictions:	
Site Documents:	https://prodenv.dep.state.fl.us/DepNexus/public/electronic-documents/ERIC_7194/gis-facility!search
Description:	GROUNDWATER USE RESTRICTION
Comments:	Added Dewatering 62-621, Groundwater Use, Dewatering, Stormwater Features, Potable Use Irrigation Use Restrictions

31	*1 of 1*	*SW*	*0.28 / 1,483.43*	*14.55 / 0*	***Honeywell International, Inc. - Clearwater*** ***13350 US Highway 19th North,*** ***Clearwater, Florida 33764-7290*** ***FL***	***HAZ WASTE FAC***

Fac ID:	FLD 004 104 105	***County:***	Pinellas
Facility Status:	Active		

Permittee Details

Class:	001	***Closure Est:***	
County:	Pinellas	***Post Closure Est:***	
City State Zip:	Charlotte, North Carolina 28202	***Correct Action Est:***	$4,503,116.00
Fin Assur:	LC	***Liability Aggregat:***	

Facility Name:	Honeywell International, Inc. - Clearwater
Permittee:	Honeywell International, Inc.
Address Fin Assur Contact:	300 South Tryon Street

Instrument Details

Class:	HAZARDOUS WASTE FACILITIES	**Bond Amt:**	
District:	SW	**Ins Amt:**	
Trustee:		**Lc Amt:**	$4,503,116.00
Trust Fund Bal:		**Fin Test:**	
Facility Name:	Honeywell International, Inc. - Clearwater		
Bond Issuer:			
Ins Co:			
Lc Bank:	Crédit Agricole Corporate & Investment Bank		

32	1 of 2	W	0.29 / 1,532.17	14.13 / 0	FL DEPT OF TRANSPORTATION ROW-KEYSTOP #421 FRONTAGE RD N CLEARWATER FL 34624-7227	LST

Facility ID:	8515356	**Datum:**	0
Facility Status:	CLOSED	**Lat DD:**	27
Facility Type:	A - Retail Station	**Lat MM:**	53
Score:	10	**Lat SS:**	40.7426
Score Effctve Date:	11/04/1997	**Long DD:**	82
Score when Ranked:	10	**Long MM:**	43
Rank:	8533	**Long SS:**	20.8907
Operator:	MART PARTNERSHIP LTD	**Facility T (Map):**	Retail Station
Prim Related Party:	13721	**Facility S (Map):**	CLOSED
Primary RP Role:	ACCOUNT OWNER	**County (Map):**	PINELLAS
RP Begin Date:	05/05/1987	**Collection (Map):**	DPHO
Phone:	(813)623-5666	**Collector (Map):**	WILLIAMS_CA
Name Changed:	12/01/2005	**Collecti 1 (Map):**	5/13/2021
Address Changed:	05/17/2021	**Datum (Map):**	NAD83
Section:		**Rel Feat (Map):**	APPRX
Township:		**Geometry (Map):**	
Range:		**Lat DD (Map):**	27
District:	SWD	**Lat MM (Map):**	53
County:	PINELLAS	**Lat SS (Map):**	
County No:	52	**Long DD (Map):**	82
Feature:		**Long MM (Map):**	43
Method:	UNVR	**Long SS (Map):**	

RP Name:	MART PARTNERSHIP LTD
RP Address1:	9270 BAY PLAZA BLVD
RP Address2:	
RP City:	TAMPA
RP State:	FL
RP Zip5:	33619
RP Zip4:	4414
Contact:	MARK DEVINE
RP Phone:	(813)623-5666
RP Phone Ext.:	
RP Bad Addr Ind:	No
Facility Name (Map):	FL DEPT OF TRANSPORTATION ROW-KEYSTOP #421
Address (Map):	FRONTAGE RD N
City (Map):	CLEARWATER
Zip5 (Map):	34624
Document L (Map):	https://prodenv.dep.state.fl.us/DepNexus/public/electronic-documents/8515356/facility!search
Oculus Docs Inventory:	https://erisservice7.ecologeris.com/ErisExt/flo/ocure.ashx?ID=8515356&CAT=11
Information Portal Fac URL:	http://prodenv.dep.state.fl.us/DepNexus/public/facilitysearch?pagination=true&facility.id=8515356
Information Portal Doc URL:	http://prodenv.dep.state.fl.us/DepNexus/public/electronic-documents/8515356/facility!search
Source:	DEP; Storage Tanks & Contamination Monitoring, Discharge Info.; FDEP Open Data, Petroleum Contamination Monitoring (PCTS) Discharges (Map)

Discharge Cleanup Summary

Discharge Date:	11/20/1987
Cleanup Required:	R - CLEANUP REQUIRED
Discharge Cleanup Status:	SA - SA ONGOING

Discharge Cleanup Stat Date: 07/21/2020
Eligibility Indicator: E - ELIGIBLE
Site Manager: STRINGER_TE_1
Site Manager End Date:
Tank Office: PCLP52 - FL DOH IN PINELLAS COUNTY

Contaminated Media

Contaminated Drinking Wells: 0
Contaminated Mntring Wells: YES
Contaminated Soil: YES
Contaminated Surface Water: NO
Contaminated Ground Water: YES
Pollutant: Y - Unknown/Not Reported
Other Description:
Gallons Discharged:

Petroleum Cleanup Program Eligibility

Cleanup Program: E - EARLY DETECTION INCENTIVE
Eligibility Status: ELIGIBLE

Task Info

SA Task ID: 55160
SA Cleanup Resp: RP - RESPONSIBLE PARTY
SA Actual Cost:
SA Complete Date:
SA Payment Date:
SR Task ID: 55159
SR Cleanup Resp: RP - RESPONSIBLE PARTY
SR Actual Cost: $63,779.64
SR Complete Date:
SR Payment Date: 11-05-1990
SR Oral Date:
SR Written Date:
SR Soil Removal: Yes
SR Free Prod Rmvl:
SR Soil Ton Remove:
SR Fund Elig Type: -
SA Fund Elig Type: -
RAP Fund Elig Type: -
RA Fund Elig Type: -
SR Alternate Procedure Status:
SR Alt Procedure Status Dt:
SR Alt Procedure Comment:
SRC Action Type: -
SRC Submit Date:
SRC Review Date:
SRC Complete Status: -
SRC Comp Status Dt:
SRC Issue Date:
SRC Comments:

SR Soil Treatment:
SR Other Treatment:
SR Alt Proc Rec:
RAP Task ID: 55161
RAP Clean Resp ID: RP - RESPONSIBLE PARTY
RAP Actual Cost:
RAP Complete Date:
RAP Payment Date:
RAP Last Ord Appr:
RA Task ID:
RA Cleanup Resp: -
RA Yrs to Complete:
RA Actual Cost:
Tank Office: -

Petroleum Cleanup Funding Cap Encumbrance to Date

FCFS: $63,780.00
LPSPASM: $0.00
SPASM: $0.00
NPDES: $0.00
Utility 1 Time Payments: $0.00
All Wo Ta Co Pos Encumbered: $46,625.92
Wo Ta Co Pos Exclu from Cap: $0.00
Ttl Amnt Encumbered to Date: $110,405.92

Ttl Amnt Encumbered Towar: $110,405.92

Petroleum Cleanup PCT Facility Score

Related Party ID: 13721
RP Contact: MARK DEVINE
Facility Cleanup Status: ONGO - ONGOING
Bad Address Indicator: N

Contract

Contractor: WATER AND AIR RESEARCH INCORPORATED
Score: 10
Facility Name: FL DEPT OF TRANSPORTATION ROW-KEYSTOP #421
Address: FRONTAGE RD N
City: CLEARWATER
ZIP: 34624
District: SWD
County ID: 52
County: PINELLAS

Discharge Info (Map)

Discharge: 23936
Discharge 1: 20-Nov-1987
Discharge 2: 10
Discharge 3: SA
General Cl: WORK UNDERWAY
Disch Clea: 21-Jul-2020
Tank Offic: FL DOH IN PINELLAS COUNTY
Eligibility: ELIGIBLE
Eligibility 1: EDI
Report Pha: SA
Report Sub: SA
Report S 1: 10-Jun-2021
Staff Assi: STRINGER_TE_1

Open Discharges

Program: EDI
Eligibility: ELIGIBLE
Elig Letter Sent: 10/10/1988
Discharge Date: 11/20/1987
Score: 10
Facility: FL DEPT OF TRANSPORTATION ROW-KEYSTOP #421
Address: FRONTAGE RD N
City: CLEARWATER
State: FL
Zip: 34624
County ID: 52
County: PINELLAS

AST UST Discharges

Dep Co: P
CU Req: R
Score: 00010
Descrip: CLEANUP REQUIRED
Discharge Date: 20-NOV-87
Score Date: 20-NOV-2008
Stat Date: 21-JUL-2020
LL Meth: UNVR
Lat DD: 27
Lat MM: 53
Lat SS: 46
Long DD: 82
Long MM: 43
Prg Desc: EARLY DETECTION INCENTIVE
Long SS: 20
CU Stat:
Stat Desc: SA ONGOING
Fac Name: FL DEPT OF TRANSPORTATION ROW-KEYSTOP #421
Fac Type: A
Type Desc: Retail Station
Fac Addr: FRONTAGE RD N
Fac City: CLEARWATER
Fac Zip: 34624
County: 52
Fac State: CLOSED
Fac Phone: 8136235666

Map Key	Number of Records	Direction	Distance (mi/ft)	Elev/Diff (ft)	Site	DB

Eligible Discharges

Program:	EDI
Current Status:	ACTIVE
Discharge Date:	11/20/1987
Score:	10
Facility:	FL DEPT OF TRANSPORTATION ROW-KEYSTOP #421
Address:	FRONTAGE RD N
City:	CLEARWATER
Zip:	34624
County:	PINELLAS
Owner:	MART PARTNERSHIP LTD
Owner Address:	9270 BAY PLAZA BLVD
Owner City:	TAMPA
Owner State:	FL
Owner Zip:	33619
Owner Phone:	(813)623-5666
Owner Email:	

32	*2 of 2*	*W*	*0.29 / 1,532.17*	*14.13 / 0*	***FL DEPT OF TRANSPORTATION ROW-KEYSTOP #421 FRONTAGE RD N CLEARWATER FL 34624***	***STCS***

Facility ID:	8515356	***Zip5 (Open Data):***	34624
Type:	A - Retail Station	***CountyID(OpenData):***	52
Status:	Closed	***County (Open Data):***	PINELLAS
County:	PINELLAS	***Contam (Map):***	YES
Fac Stat(OpenData):	CLOSED	***Fac Type (Map):***	Retail Station
Fac Code(OpenData):	A	***Fac Stat (Map):***	CLOSED
Fac Type(OpenData):	Retail Station	***Status (Map):***	REVIEWED
Clnup Cd(OpenData):	ONGO	***City (Map):***	CLEARWATER
Clnup Dt(OpenData):	2020/06/03	***County (Map):***	52
Status (Open Data):	REVIEWED	***Zip5 (Map):***	34624
City (Open Data):	CLEARWATER	***Zip4 (Map):***	7227
Fac Name(Open Data):	FL DEPT OF TRANSPORTATION ROW-KEYSTOP #421		
Address (Open Data):	FRONTAGE RD N		
Fac Cleanup Stat(Open Data):	ONGOING		
Name (Map):	FL DEPT OF TRANSPORTATION ROW-KEYSTOP #421		
Address (Map):	FRONTAGE RD N		

FDEP Storage Tank Monitoring Open Data Details

Object ID:	6182	***Map Src:***	imagerywithroads
X:	-82.7224696388907	***Map Scale:***	564
Y:	27.8946507222252	***Elevation:***	
Regulated:	NO	***El Datum:***	
Col Meth:	DPHO	***El Resolut:***	
Col Name:	WILLIAMS_CA	***El Units:***	
Col Date:	13-May-2021	***ALB East:***	525512.25
Col Prog:	TANKS-PETROLEUM CONTAMINATION	***ALB North:***	432746.28
Ver Meth:	DPHO	***Loc ID:***	40204
Ver Name:	WILLIAMS_CA	***Lat DD:***	27
Ver Prog:	TANKS-PETROLEUM CONTAMINATION	***Lat MM:***	53
Ver Date:	13-May-2021	***Lat SS:***	
OOIC:	FACILITY	***Long DD:***	82
Rel Feat:	APPRX	***Long MM:***	43
Datum:	NAD83	***Long SS:***	
Coord Acc:	4		
Col Aff:	FLORIDA DEPARTMENT OF ENVIRONMENTAL PROTECTION		
Ver Aff:	FLORIDA DEPARTMENT OF ENVIRONMENTAL PROTECTION		
Direct:			
Documents:	https://prodenv.dep.state.fl.us/DepNexus/public/electronic-documents/8515356/gis-facility!search		

FDEP Open Data - Storage Tank Contamination Monitoring (STCM)

Loc ID:	40204	***Rel Feat:***	APPRX
Site Type:	Retail Station	***El Datum:***	
Contam Ind:		***El Resolut:***	
Phone:	8136235666	***El Units:***	
Operator:	MART PARTNERSHIP LTD	***Map Src:***	imagerywithroads
Next action:		***Map Scale:***	564
Fin Respon:		***Coord Acc:***	4
Office:	SWD	***Alb East:***	525512.25
OOIC:	FACILITY	***Alb North:***	432746.28
Col Meth:	DPHO	***Datum:***	NAD83
Col Name:	WILLIAMS_CA	***Elevation:***	
Col Date:	5/13/2021	***Lat DD:***	27
Col Prog:	TANKS-PETROLEUM CONTAMINATION	***Lat MM:***	53
Ver Meth:	DPHO	***Lat SS:***	
Ver Name:	WILLIAMS_CA	***Long DD:***	82
Ver Prog:	TANKS-PETROLEUM CONTAMINATION	***Long MM:***	43
Ver Date:	5/13/2021	***Long SS:***	
Object ID:	40204		

Col Aff: FLORIDA DEPARTMENT OF ENVIRONMENTAL PROTECTION
Ver Aff: FLORIDA DEPARTMENT OF ENVIRONMENTAL PROTECTION
Documents: https://prodenv.dep.state.fl.us/DepNexus/public/electronic-documents/8515356/gis-facility!search

FDEP - Storage Tank Contamination Monitoring (STCM) Details

Name:	Fl Dept Of Transportation Row-Keystop #421 Frontage Rd N Clearwater, FL 34624- 7227
LL Method:	DPHO - Unverified
Account Owner:	Mart Partnership Ltd
Contact:	Mart Partnership Ltd
Phone:	813-623-5666
District:	SWD
County 1:	52 - Pinellas
Latitude:	27:53:40.7426
Longitude:	82:43:20.8907

FDEP - Registered Tanks from Storage Tank Contamination Monitoring (STCM) Details

Tank No:	5
Size:	4000
Content:	Gasohol
Installed:	12/01/1966
Placement:	UNDER
Status:	Removed from Site
Construction:	
Piping:	
Monitoring:	

FDEP - Registered Tanks from Storage Tank Contamination Monitoring (STCM) Details

Tank No:	3
Size:	4000
Content:	Vehicular Diesel
Installed:	12/01/1966
Placement:	UNDER
Status:	Removed from Site
Construction:	
Piping:	
Monitoring:	

FDEP - Registered Tanks from Storage Tank Contamination Monitoring (STCM) Details

Tank No:	2
Size:	10000
Content:	Gasohol
Installed:	12/01/1966
Placement:	UNDER
Status:	Removed from Site
Construction:	
Piping:	
Monitoring:	

FDEP - Registered Tanks from Storage Tank Contamination Monitoring (STCM) Details

Tank No:	1
Size:	10000
Content:	Leaded Gas
Installed:	12/01/1966
Placement:	UNDER
Status:	Removed from Site
Construction:	
Piping:	
Monitoring:	

FDEP - Registered Tanks from Storage Tank Contamination Monitoring (STCM) Details

Tank No:	4
Size:	4000
Content:	Vehicular Diesel
Installed:	12/01/1966
Placement:	UNDER
Status:	Removed from Site
Construction:	
Piping:	
Monitoring:	

33	1 of 1	SE	0.30 / 1,581.89	3.88 / -10	MEDICO ENVIRONMENTAL SERVICES INC CLEARWATER FL	PFAS IND

Status:	Active	**Fac Fips Code:**	12103
Industry:	Waste Management	**Fac Indian Cntry Flg:**	N
Compliance Status:	No Violation Identified	**Fac Derived Huc:**	03100206
EPA Programs:	RCRA	**Fac Derived Wbd:**	031002060602
Federal Facility:	No	**Fac Derived Cd113:**	13
Federal Agency:	-	**Fac Derived Cb2010:**	121030245122034
Fac Snc Flg:	N	**Fac Informal Count:**	0
AIR Flag:	N	**Last Informal Action:**	12/7/2000
NPDES Flag:	N	**Formal Action Count:**	0
SDWIS Flag:	N	**Last Formal Action:**	7/14/2003
RCRAFlag:	Y	**Fac Total Penalties:**	0
TRI Flag:	N	**Fac Penalty Count:**	-
GHG Flag:	N	**Date Last Penalty:**	-
TRI IDs:	-	**Last Penalty Amt:**	-
TRI Releases Trnsfrs:	-	**Fac Qtrs With Nc:**	0
TRI on Site Releases:	-	**Programs With Snc:**	0
TRI off Site Trnsfrs:	-	**Fac Percent Minority:**	25.666
TRI Reporter:	-	**Fac Pop Den:**	2850.35
Fac Imp Water Flg:	-	**Count:**	1
Fac Major Flag:	-	**Fac County:**	PINELLAS
Fac Active Flag:	Y	**State Other :**	
Fac Inspection Count:	0	**Region:**	04
Date Last Inspection:	8/28/2012	**Latitude:**	27.8906
Days Last Inspection:	3882	**Longitude:**	-82.71257
Fac Derived Tribes:	Seminole Tribe of Florida - 21.9 mile(s)		
AIR IDs:	-		
CAA Permit Types:	-		

Map Key	Number of Records	Direction	Distance (mi/ft)	Elev/Diff (ft)	Site	DB

CAA NAICS:	-
CAA SICS:	-
NPDES IDs:	-
CWA Permit Types:	-
CWA NAICS:	-
CWA SICS:	-
RCRA IDs:	FLR000069252
RCRA Permit Types:	VSQG
RCRA NAICS:	562213 562219 562212 562211
SDWA IDs:	-
SDWA System Types:	-
SDWA Compliance Status:	-
SDWA Snc Flag:	N
Fac Collection Meth:	ADDRESS MATCHING-HOUSE NUMBER
EJSCREEN Flag Us:	N
EJSCREEN Report:	https://ejscreen.epa.gov/mapper/mobile/EJSCREEN_mobile.aspx?geometry=%7B%22x%22:-82.71257,%22y%22:27.8906,%22spatialReference%22:%7B%22wkid%22:4326%7D%7D&unit=9035&areatype=&areaid=&basemap=streets&distance=1
ECHO Facility Report:	https://echo.epa.gov/detailed-facility-report?fid=110012541124

Map Key	Number of Records	Direction	Distance (mi/ft)	Elev/Diff (ft)	Site	DB
34	1 of 2	SSE	0.30 / 1,594.50	9.55 / -5	CLEARWATER MATERIALS TRANSFER FACILITY 12875 60TH ST N CLEARWATER FL 33760	SWF/LF

Facility ID:	49647	**District:**	SWD
Fac Type (Geodata):	Solid Waste	**Section:**	08
Fac Stat (Geodata):	Active	**Township:**	30S
Status Dt (Geodat):	1991/05/01 00:00:00+00	**Range:**	16E
Ownership (Geodat):	Private	**County ID (Geodat):**	52
Zip4 (Geodata):		**County (Geodata):**	Pinellas
Zip5 (Geodata):	33760	**County:**	PINELLAS
District (Geodata):	SWD	**Latitude:**	27:53:20.16
Office (Geodata):	Southwest District	**Longitude:**	82:42:57.06

Resp Authority:	WASTE CONNECTIONS OF FLORIDA, INC.
RA Address:	835 COUNTY ROAD 529
City1:	LAKE PANASOFFKEE
RA State:	FL
Zip1:	33538
RA Phone No.:	
RA Email:	
Site Supervisor:	KIRK WILLS
SS Address:	
City 1:	
SS State:	
Zip 1:	
SS Phone No:	8133881026
SS Email:	kirk.wills@wasteconnections.com
Land Owner:	
LO Address:	
City 2:	
LO State:	
Zip 2:	
LO Phone No:	
Facility Name (Geodata):	CLEARWATER MATERIALS TRANSFER FACILITY
Address (Geodata):	12875 60TH ST N
City (Geodata):	Clearwater
Documents (Geodata):	https://prodenv.dep.state.fl.us/DepNexus/public/electronic-documents/49647/gis-facility!search
Reports (Geodata):	https://fldeploc.dep.state.fl.us/WWW_WACS/Reports/SW_Facility_Inventory_res2.asp?wacsid=49647
Info Portal Facility URL:	http://prodenv.dep.state.fl.us/DepNexus/public/facilitysearch?pagination=true&facility.id=49647
Oculus Docs Inventory URL:	https://erisservice7.ecologeris.com/ErisExt/flo/ocure.ashx?ID=49647&CAT=8
Data Source:	Solid Waste Facility Inventory Report; Florida DEP Geospatial Open Data

Class details

Class:	TRANSFER STATION

Class Status: ACTIVE (A)

Solid Waste Facility Inventory Geospatial Open Data

Object of Interest:	Waste Processing Area	**Lat DD:**	27
Accuracy Level:	3	**Lat MM:**	53
Accuracy:	1.1 - 10 meters	**Lat SS:**	
QA Status:	Not Reviewed	**Long DD:**	82
Datum ID:	NAD83	**Long MM:**	42
X:	526169.187883812	**Long SS:**	
Y:	432118.130931836		
Class:	TRANSFER STATION		
Class Status:	Active		
Proximity ID:			
Coord Method ID:	Digital Aerial Photography		

Solid Waste Facility Inventory Geospatial Open Data

Object of Interest:	Facility	**Lat DD:**	27
Accuracy Level:	3	**Lat MM:**	53
Accuracy:	1.1 - 10 meters	**Lat SS:**	
QA Status:	Not Reviewed	**Long DD:**	82
Datum ID:	NAD83	**Long MM:**	42
X:	526169.187883812	**Long SS:**	
Y:	432118.130931836		
Class:			
Class Status:			
Proximity ID:			
Coord Method ID:	Digital Aerial Photography		

Map Key	Number of Records	Direction	Distance (mi/ft)	Elev/Diff (ft)	Site	DB
34	2 of 2	SSE	0.30 / 1,594.50	9.55 / -5	CLEARWATER MATERIALS WASTE PROCESSING FACILITY 12875 60TH STREET NORTH CLEARWATER FL 33760	SWF/LF

Facility ID:	105709	**District:**	SWD
Fac Type (Geodata):	Solid Waste	**Section:**	
Fac Stat (Geodata):	Active	**Township:**	
Status Dt (Geodat):	2018/10/29 00:00:00+00	**Range:**	
Ownership (Geodat):	County	**County ID (Geodat):**	52
Zip4 (Geodata):		**County (Geodata):**	Pinellas
Zip5 (Geodata):	33760	**County:**	PINELLAS
District (Geodata):	SWD	**Latitude:**	27:53:20.02
Office (Geodata):		**Longitude:**	82:42:57.11
Resp Authority:			
RA Address:			
City1:			
RA State:			
Zip1:			
RA Phone No.:			
RA Email:			
Site Supervisor:			
SS Address:			
City 1:			
SS State:			
Zip 1:			
SS Phone No:			
SS Email:			
Land Owner:			
LO Address:			
City 2:			
LO State:			
Zip 2:			
LO Phone No:			
Facility Name (Geodata):	CLEARWATER MATERIALS WASTE PROCESSING FACILITY		
Address (Geodata):	12875 60TH STREET NORTH		

City (Geodata):	Clearwater
Documents (Geodata):	https://prodenv.dep.state.fl.us/DepNexus/public/electronic-documents/105709/gis-facility!search
Reports (Geodata):	https://fldeploc.dep.state.fl.us/WWW_WACS/Reports/SW_Facility_Inventory_res2.asp?wacsid=105709
Info Portal Facility URL:	http://prodenv.dep.state.fl.us/DepNexus/public/facilitysearch?pagination=true&facility.id=105709
Oculus Docs Inventory URL:	https://erisservice7.ecologeris.com/ErisExt/flo/ocure.ashx?ID=105709&CAT=8
Data Source:	Solid Waste Facility Inventory Report; Florida DEP Geospatial Open Data

Class details

Class:	RECOVERED MATERIALS PROCESSING FACILITY (RMPF)
Class Status:	ACTIVE (A)

Solid Waste Facility Inventory Geospatial Open Data

Object of Interest:	Facility	***Lat DD:***	27
Accuracy Level:	3	***Lat MM:***	53
Accuracy:	1.1 - 10 meters	***Lat SS:***	
QA Status:	Not Reviewed	***Long DD:***	82
Datum ID:	NAD83	***Long MM:***	42
X:	526167.868306915	***Long SS:***	
Y:	432113.79818503		
Class:			
Class Status:			
Proximity ID:	Approximate feature location		
Coord Method ID:	Digital Aerial Photography		

Solid Waste Facility Inventory Geospatial Open Data

Object of Interest:	Waste Processing Area	***Lat DD:***	27
Accuracy Level:		***Lat MM:***	53
Accuracy:		***Lat SS:***	
QA Status:	Not Reviewed	***Long DD:***	82
Datum ID:	NAD83	***Long MM:***	42
X:	526167.868306915	***Long SS:***	
Y:	432113.79818503		
Class:	RECOVERED MATERIALS PROCESSING FACILITY (RMPF)		
Class Status:	Active		
Proximity ID:			
Coord Method ID:	Digital Aerial Photography		

Map Key	Number of Records	Direction	Distance (mi/ft)	Elev/Diff (ft)	Site	DB
35	1 of 1	NE	0.30 / 1,597.92	11.03 / -3	FAA-ST PETERSBURG-CLEARWATER AIRPORT 4255 142ND AVE N CLEARWATER FL 34622	STCS

Facility ID:	8631458	***Zip5 (Open Data):***	34622
Type:		***CountyID(OpenData):***	52
Status:		***County (Open Data):***	PINELLAS
County:		***Contam (Map):***	
Fac Stat(OpenData):	CLOSED	***Fac Type (Map):***	Federal Government
Fac Code(OpenData):	F	***Fac Stat (Map):***	CLOSED
Fac Type(OpenData):	Federal Government	***Status (Map):***	REVIEWED
Clnup Cd(OpenData):		***City (Map):***	CLEARWATER
Clnup Dt(OpenData):		***County (Map):***	52
Status (Open Data):	REVIEWED	***Zip5 (Map):***	34622
City (Open Data):	CLEARWATER	***Zip4 (Map):***	2900
Fac Name(Open Data):	FAA-ST PETERSBURG-CLEARWATER AIRPORT		
Address (Open Data):	4255 142ND AVE N		
Fac Cleanup Stat(Open Data):			
Name (Map):	FAA-ST PETERSBURG-CLEARWATER AIRPORT		
Address (Map):	4255 142ND AVE N		

FDEP Storage Tank Monitoring Open Data Details

Object ID:	21142	**Map Src:**	1999 doqs
X:	-82.6905166111125	**Map Scale:**	5000
Y:	27.9060568333363	**Elevation:**	
Regulated:	NO	**El Datum:**	
Col Meth:	DPHO	**El Resolut:**	
Col Name:	SOWERS_J52	**El Units:**	
Col Date:	29-Oct-2003	**ALB East:**	528637.9400000001
Col Prog:	TANKS-PETROLEUM CONTAMINATION	**ALB North:**	434045.84
Ver Meth:	DPHO	**Loc ID:**	39328
Ver Name:	SOWERS_J52	**Lat DD:**	27
Ver Prog:	TANKS-PETROLEUM CONTAMINATION	**Lat MM:**	54
Ver Date:	29-Oct-2003	**Lat SS:**	
OOIC:	FACILITY	**Long DD:**	82
Rel Feat:	APPRX	**Long MM:**	41
Datum:	HARN	**Long SS:**	
Coord Acc:	4		
Col Aff:	COUNTY HEALTH DEPARTMENT		
Ver Aff:	COUNTY HEALTH DEPARTMENT		
Direct:			
Documents:	https://prodenv.dep.state.fl.us/DepNexus/public/electronic-documents/8631458/gis-facility!search		

FDEP Open Data - Storage Tank Contamination Monitoring (STCM)

Loc ID:	39328	**Rel Feat:**	APPRX
Site Type:	Federal Government	**El Datum:**	
Contam Ind:		**El Resolut:**	
Phone:		**El Units:**	
Operator:	FEDERAL AVIATION ADMINISTRATION	**Map Src:**	1999 doqs
Next action:		**Map Scale:**	5000
Fin Respon:		**Coord Acc:**	4
Office:	SWD	**Alb East:**	528637.9400000001
OOIC:	FACILITY	**Alb North:**	434045.84
Col Meth:	DPHO	**Datum:**	HARN
Col Name:	SOWERS_J52	**Elevation:**	
Col Date:	10/29/2003	**Lat DD:**	27
Col Prog:	TANKS-PETROLEUM CONTAMINATION	**Lat MM:**	54
Ver Meth:	DPHO	**Lat SS:**	
Ver Name:	SOWERS_J52	**Long DD:**	82
Ver Prog:	TANKS-PETROLEUM CONTAMINATION	**Long MM:**	41
Ver Date:	10/29/2003	**Long SS:**	
Object ID:	39328		
Col Aff:	COUNTY HEALTH DEPARTMENT		
Ver Aff:	COUNTY HEALTH DEPARTMENT		
Documents:	https://prodenv.dep.state.fl.us/DepNexus/public/electronic-documents/8631458/gis-facility!search		

36	1 of 1	N	0.32 / 1,674.16	16.52 / 2	ENDEAVOUR YACHT SITE 6021 142ND AVE N CLEARWATER FL 33520	LST

Facility ID:	9400312	**Datum:**	0
Facility Status:	CLOSED	**Lat DD:**	27
Facility Type:	C - Fuel user/Non-retail	**Lat MM:**	54
Score:	8	**Lat SS:**	6.305
Score Effctve Date:	11/04/1997	**Long DD:**	82
Score when Ranked:		**Long MM:**	43
Rank:		**Long SS:**	2.5337
Operator:	BRAD TANZER	**Facility T (Map):**	Fuel user/Non-retail
Prim Related Party:	25618	**Facility S (Map):**	CLOSED
Primary RP Role:	ACCOUNT OWNER	**County (Map):**	PINELLAS
RP Begin Date:	03/14/1994	**Collection (Map):**	DPHO
Phone:	(813)874-5701	**Collector (Map):**	ROESSLER_J
Name Changed:		**Collecti 1 (Map):**	11/7/2006
Address Changed:		**Datum (Map):**	HARN
Section:		**Rel Feat (Map):**	ENTRA
Township:		**Geometry (Map):**	
Range:		**Lat DD (Map):**	27

District:	SWD	**Lat MM (Map):**	54
County:	PINELLAS	**Lat SS (Map):**	
County No:	52	**Long DD (Map):**	82
Feature:		**Long MM (Map):**	43
Method:	UNVR	**Long SS (Map):**	

RP Name:	RUBEN ICOT CENTER LTD
RP Address1:	17755 US HWY 19 N
RP Address2:	
RP City:	CLEARWATER
RP State:	FL
RP Zip5:	34624
RP Zip4:	
Contact:	DREW SMITH
RP Phone:	(813)535-7999
RP Phone Ext.:	
RP Bad Addr Ind:	No
Facility Name (Map):	ENDEAVOUR YACHT SITE
Address (Map):	6021 142ND AVE N
City (Map):	CLEARWATER
Zip5 (Map):	33520
Document L (Map):	https://prodenv.dep.state.fl.us/DepNexus/public/electronic-documents/9400312/facility!search
Oculus Docs Inventory:	https://erisservice7.ecologeris.com/ErisExt/flo/ocure.ashx?ID=9400312&CAT=11
Information Portal Fac URL:	http://prodenv.dep.state.fl.us/DepNexus/public/facilitysearch?pagination=true&facility.id=9400312
Information Portal Doc URL:	http://prodenv.dep.state.fl.us/DepNexus/public/electronic-documents/9400312/facility!search
Source:	DEP; Storage Tanks & Contamination Monitoring, Discharge Info.; FDEP Open Data, Petroleum Contamination Monitoring (PCTS) Discharges (Map)

Discharge Cleanup Summary

Discharge Date:	09/14/1993
Cleanup Required:	R - CLEANUP REQUIRED
Discharge Cleanup Status:	NFA - NFA COMPLETE
Discharge Cleanup Stat Date:	05/18/1995
Eligibility Indicator:	E - ELIGIBLE
Site Manager:	
Site Manager End Date:	
Tank Office:	-

Petroleum Cleanup Program Eligibility

Cleanup Program:	A - ABANDONED TANK RESTORATION PROGRAM
Eligibility Status:	ELIGIBLE

Task Info

SA Task ID:	52248	**SR Soil Treatment:**	
SA Cleanup Resp:	OTHER - OTHER	**SR Other Treatment:**	
SA Actual Cost:		**SR Alt Proc Rec:**	
SA Complete Date:	08-10-1994	**RAP Task ID:**	52249
SA Payment Date:		**RAP Clean Resp ID:**	OTHER - OTHER
SR Task ID:		**RAP Actual Cost:**	
SR Cleanup Resp:	-	**RAP Complete Date:**	
SR Actual Cost:		**RAP Payment Date:**	
SR Complete Date:		**RAP Last Ord Appr:**	5/18/1995
SR Payment Date:		**RA Task ID:**	52250
SR Oral Date:		**RA Cleanup Resp:**	OTHER - OTHER
SR Written Date:		**RA Yrs to Complete:**	
SR Soil Removal:		**RA Actual Cost:**	
SR Free Prod Rmvl:		**Tank Office:**	-
SR Soil Ton Remove:			

SR Fund Elig Type:	-
SA Fund Elig Type:	-
RAP Fund Elig Type:	-
RA Fund Elig Type:	-
SR Alternate Procedure Status:	
SR Alt Procedure Status Dt:	

SR Alt Procedure Comment:	
SRC Action Type:	NFA - NO FURTHER ACTION
SRC Submit Date:	04-Apr-1995 00:00:00
SRC Review Date:	05-09-1995
SRC Complete Status:	A - APPROVED
SRC Comp Status Dt:	05-18-1995
SRC Issue Date:	05-18-1995
SRC Comments:	

Petroleum Cleanup PCT Facility Score

Related Party ID:	25618
RP Contact:	DREW SMITH
Facility Cleanup Status:	CMPL - COMPLETED
Bad Address Indicator:	N

Discharge Info (Map)

Discharge:	22517	***Eligibility:***	ELIGIBLE
Discharge 1:	14-Sep-1993	***Eligibility 1:***	ATRP
Discharge 2:	8	***Report Pha:***	COMPLETED
Discharge 3:	NFA	***Report Sub:***	COMPLETED
General Cl:	CLOSURE	***Report S 1:***	18-May-1995
Disch Clea:	18-May-1995	***Staff Assi:***	
Tank Offic:			

AST UST Discharges

Dep Co:	P	***Long SS:***	6
CU Req:	R	***CU Stat:***	
Score:	00008	***Stat Desc:***	NFA COMPLETE
Descrip:	CLEANUP REQUIRED	***Fac Name:***	ENDEAVOUR YACHT SITE
Discharge Date:	14-SEP-93	***Fac Type:***	C
Score Date:	06-JAN-1998	***Type Desc:***	Fuel user/Non-retail
Stat Date:	18-MAY-1995	***Fac Addr:***	6021 142ND AVE N
LL Meth:	UNVR	***Fac City:***	CLEARWATER
Lat DD:	27	***Fac Zip:***	33520
Lat MM:	54	***County:***	52
Lat SS:	0	***Fac State:***	CLOSED
Long DD:	82	***Fac Phone:***	8138745701
Long MM:	43		
Prg Desc:	ABANDONED TANK RESTORATION PROGRAM		

Eligible Discharges

Program:	ATRP
Current Status:	CLOSED
Discharge Date:	09/14/1993
Score:	8
Facility:	ENDEAVOUR YACHT SITE
Address:	6021 142ND AVE N
City:	CLEARWATER
Zip:	33520
County:	PINELLAS
Owner:	RUBEN ICOT CENTER LTD
Owner Address:	17755 US HWY 19 N
Owner City:	CLEARWATER
Owner State:	FL
Owner Zip:	34624
Owner Phone:	(813)535-7999
Owner Email:	

Map Key	Number of Records	Direction	Distance (mi/ft)	Elev/Diff (ft)	Site	DB
37	1 of 3	N	0.32 / 1,692.76	16.51 / 2	PREMIER ADMINISTRATIVE SOLUTIONS INC 6021 142ND AVE CLEARWATER FL 33760	STCS

Facility ID:	9810258	**Zip5 (Open Data):**	33760
Type:	C - Fuel User/Non-Retail	**CountyID(OpenData):**	52
Status:	Open	**County (Open Data):**	PINELLAS
County:	PINELLAS	**Contam (Map):**	
Fac Stat(OpenData):	OPEN	**Fac Type (Map):**	Fuel user/Non-retail
Fac Code(OpenData):	C	**Fac Stat (Map):**	OPEN
Fac Type(OpenData):	Fuel user/Non-retail	**Status (Map):**	REVIEWED
Clnup Cd(OpenData):		**City (Map):**	CLEARWATER
Clnup Dt(OpenData):		**County (Map):**	52
Status (Open Data):	REVIEWED	**Zip5 (Map):**	33760
City (Open Data):	CLEARWATER	**Zip4 (Map):**	0
Fac Name(Open Data):	PREMIER ADMINISTRATIVE SOLUTIONS INC		
Address (Open Data):	6021 142ND AVE		
Fac Cleanup Stat(Open Data):			
Name (Map):	PREMIER ADMINISTRATIVE SOLUTIONS INC		
Address (Map):	6021 142ND AVE		

FDEP Storage Tank Monitoring Open Data Details

Object ID:	62404	**Map Src:**	2004 DOQQs
X:	-82.7177950555574	**Map Scale:**	2345
Y:	27.9026229444476	**Elevation:**	
Regulated:	YES	**El Datum:**	
Col Meth:	DPHO	**El Resolut:**	
Col Name:	SOWERS_J	**El Units:**	
Col Date:	13-May-2008	**ALB East:**	525962.28
Col Prog:	TANKS-PETROLEUM CONTAMINATION	**ALB North:**	433636.35000000003
Ver Meth:	DPHO	**Loc ID:**	63644
Ver Name:	SOWERS_J	**Lat DD:**	27
Ver Prog:	TANKS-PETROLEUM CONTAMINATION	**Lat MM:**	54
Ver Date:	13-May-2008	**Lat SS:**	
OOIC:	FACILITY	**Long DD:**	82
Rel Feat:	EXACT	**Long MM:**	43
Datum:	HARN	**Long SS:**	
Coord Acc:	4		
Col Aff:	DEPARTMENT OF HEALTH		
Ver Aff:	DEPARTMENT OF HEALTH		
Direct:			
Documents:	https://prodenv.dep.state.fl.us/DepNexus/public/electronic-documents/9810258/gis-facility!search		

FDEP Open Data - Storage Tank Contamination Monitoring (STCM)

Loc ID:	63644	**Rel Feat:**	EXACT
Site Type:	Fuel user/Non-retail	**El Datum:**	
Contam Ind:		**El Resolut:**	
Phone:	7273335925	**El Units:**	
Operator:	SHANE CRAWFORD	**Map Src:**	2004 DOQQs
Next action:	PLACARD 11-JAN-2023	**Map Scale:**	2345
Fin Respon:		**Coord Acc:**	4
Office:	SWD	**Alb East:**	525962.28
OOIC:	FACILITY	**Alb North:**	433636.35000000003
Col Meth:	DPHO	**Datum:**	HARN
Col Name:	SOWERS_J	**Elevation:**	
Col Date:	5/13/2008	**Lat DD:**	27
Col Prog:	TANKS-PETROLEUM CONTAMINATION	**Lat MM:**	54
Ver Meth:	DPHO	**Lat SS:**	
Ver Name:	SOWERS_J	**Long DD:**	82
Ver Prog:	TANKS-PETROLEUM CONTAMINATION	**Long MM:**	43
Ver Date:	5/13/2008	**Long SS:**	
Object ID:	63644		
Col Aff:	DEPARTMENT OF HEALTH		
Ver Aff:	DEPARTMENT OF HEALTH		

Documents: https://prodenv.dep.state.fl.us/DepNexus/public/electronic-documents/9810258/gis-facility!search

FDEP - Storage Tank Contamination Monitoring (STCM) Details

Name:	Premier Administrative Solutions Inc 6021 142nd Ave Clearwater, FL 33760
LL Method:	DPHO
Account Owner:	Premier Administrative Solutions Inc
Contact:	Shane Crawford
Phone:	727-333-5925
District:	SWD
County 1:	52 - Pinellas
Latitude:	27:54:09.4426
Longitude:	82:43:04.0622

FDEP - Registered Tanks from Storage Tank Contamination Monitoring (STCM) Details

Tank No:	EQ386
Size:	3500
Content:	Emerg Generator Diesel
Installed:	04/01/2008
Placement:	ABOVE
Status:	In Service
Construction:	C - Steel I - Double Wall M - Spill Containment Bucket P - Level Gauges/Alarms
Piping:	A - Abv, No Soil Contact N - Approved Synthetic Material
Monitoring:	F - Monitor Dbl Wall Tank Space I - Not Required M - Manual Tank Gauging - Usts Q - Visual Inspection Of Asts R - Monitor Tank Bottom Space

37	2 of 3	N	0.32 / 1,692.76	16.51 / 2	ENDEAVOUR YACHT SITE 6021 142ND AVE N CLEARWATER FL 33520	STCS

Facility ID:	9400312	**Zip5 (Open Data):**	33520
Type:	C - Fuel User/Non-Retail	**CountyID(OpenData):**	52
Status:	Closed	**County (Open Data):**	PINELLAS
County:	PINELLAS	**Contam (Map):**	
Fac Stat(OpenData):	CLOSED	**Fac Type (Map):**	Fuel user/Non-retail
Fac Code(OpenData):	C	**Fac Stat (Map):**	CLOSED
Fac Type(OpenData):	Fuel user/Non-retail	**Status (Map):**	REVIEWED
Clnup Cd(OpenData):	CMPL	**City (Map):**	CLEARWATER
Clnup Dt(OpenData):	2002/02/03	**County (Map):**	52
Status (Open Data):	REVIEWED	**Zip5 (Map):**	33520
City (Open Data):	CLEARWATER	**Zip4 (Map):**	0
Fac Name(Open Data):	ENDEAVOUR YACHT SITE		
Address (Open Data):	6021 142ND AVE N		
Fac Cleanup Stat(Open Data):	COMPLETED		
Name (Map):	ENDEAVOUR YACHT SITE		
Address (Map):	6021 142ND AVE N		

FDEP Storage Tank Monitoring Open Data Details

Object ID:	45668	**Map Src:**	2004 doqqs
X:	-82.7173704722237	**Map Scale:**	5000
Y:	27.9017513888917	**Elevation:**	
Regulated:	NO	**El Datum:**	
Col Meth:	DPHO	**El Resolut:**	
Col Name:	ROESSLER_J	**El Units:**	

Col Date:	07-Nov-2006	**ALB East:**	526005.1900000001
Col Prog:	TANKS-PETROLEUM CONTAMINATION	**ALB North:**	433539.87
Ver Meth:	DPHO	**Loc ID:**	38247
Ver Name:	ROESSLER_J	**Lat DD:**	27
Ver Prog:	TANKS-PETROLEUM CONTAMINATION	**Lat MM:**	54
Ver Date:	07-Nov-2006	**Lat SS:**	
OOIC:	FACILITY	**Long DD:**	82
Rel Feat:	ENTRA	**Long MM:**	43
Datum:	HARN	**Long SS:**	
Coord Acc:	3		
Col Aff:	DEPARTMENT OF ENVIRONMENTAL PROTECTION		
Ver Aff:	DEPARTMENT OF ENVIRONMENTAL PROTECTION		
Direct:			
Documents:	https://prodenv.dep.state.fl.us/DepNexus/public/electronic-documents/9400312/gis-facility!search		

FDEP Open Data - Storage Tank Contamination Monitoring (STCM)

Loc ID:	38247	**Rel Feat:**	ENTRA
Site Type:	Fuel user/Non-retail	**El Datum:**	
Contam Ind:		**El Resolut:**	
Phone:	8138745701	**El Units:**	
Operator:	BRAD TANZER	**Map Src:**	2004 doqqs
Next action:		**Map Scale:**	5000
Fin Respon:		**Coord Acc:**	3
Office:	SWD	**Alb East:**	526005.1900000001
OOIC:	FACILITY	**Alb North:**	433539.87
Col Meth:	DPHO	**Datum:**	HARN
Col Name:	ROESSLER_J	**Elevation:**	
Col Date:	11/7/2006	**Lat DD:**	27
Col Prog:	TANKS-PETROLEUM CONTAMINATION	**Lat MM:**	54
Ver Meth:	DPHO	**Lat SS:**	
Ver Name:	ROESSLER_J	**Long DD:**	82
Ver Prog:	TANKS-PETROLEUM CONTAMINATION	**Long MM:**	43
Ver Date:	11/7/2006	**Long SS:**	
Object ID:	38247		
Col Aff:	DEPARTMENT OF ENVIRONMENTAL PROTECTION		
Ver Aff:	DEPARTMENT OF ENVIRONMENTAL PROTECTION		
Documents:	https://prodenv.dep.state.fl.us/DepNexus/public/electronic-documents/9400312/gis-facility!search		

FDEP - Storage Tank Contamination Monitoring (STCM) Details

Name:	Endeavour Yacht Site 6021 142nd Ave N Clearwater, FL 33520
LL Method:	DPHO - Unverified
Account Owner:	Ruben Icot Center Ltd
Contact:	Brad Tanzer
Phone:	813-874-5701
District:	SWD
County 1:	52 - Pinellas
Latitude:	27:54:06.3050
Longitude:	82:43:02.5337

FDEP - Registered Tanks from Storage Tank Contamination Monitoring (STCM) Details

Tank No:	1
Size:	1000
Content:	Unleaded Gas
Installed:	
Placement:	UNDER
Status:	Removed from Site
Construction:	
Piping:	
Monitoring:	

Map Key	Number of Records	Direction	Distance (mi/ft)	Elev/Diff (ft)	Site	DB
37	3 of 3	N	0.32 / 1,692.76	16.51 / 2	ENDEAVOUR YACHT SITE 6021 142ND AVE N CLEARWATER FL 33520	DWM CONTAM

Facility ID:	9400312	**Contact:**	
Site ID:	9400312	**Phone:**	
Program Area:		**Method:**	
Facility Type:		**Datum:**	
Fac Type:		**Related Party ID:**	
County ID:	52	**Primary RP Role:**	
Ftc1 Fac Type ID:	C	**RP Begin Date:**	
Stcm Facility Type:	C	**RP Address1:**	
District:	SWD	**RP Address2:**	
Site Status:		**RP City:**	
Section:		**RP State:**	
Township:		**RP Zip5:**	
County:	Pinellas	**RP Zip4:**	
Range:		**RP Phone:**	
Rank:		**RP Extension:**	
Operator:		**RP Bad Addr Ind:**	
Name Changed:		**RP Name:**	
Addr Changed:			
Facility Name:	ENDEAVOUR YACHT SITE		
Description:	Fuel user/Non-retail		

Program Details

Facility Status:		**Staff Assigned:**	
Offsite Contam:		**Priority:**	
Priority Score:	8	**Score Effective Dt:**	
Project Coordinato:		**Score When Ranked:**	
Program Eligible:		**District:**	
Ineligible:		**Datum:**	0
Program Area:	PETROLEUM	**Method:**	UNVR
Site Manager:		**Lat DD:**	27
Discharge Date:	9/14/1993	**Lat MM:**	54
Discharge Eligibil:	E	**Lat SS:**	0
Eligibility Progrm:	ATRP	**Long DD:**	82
Cleanup Status:	CLOSED-STCM	**Long MM:**	43
Closure Type:	NFA	**Long SS:**	6
Closure Date:	5/18/1995		

38	1 of 1	S	0.33 / 1,768.18	11.64 / -3	MID COUNTY RECYCLING INC - MRF CLEARWATER FL	PFAS IND

Status:	Inactive	**Fac Fips Code:**	12103
Industry:	Waste Management	**Fac Indian Cntry Flg:**	N
Compliance Status:	No Violation Identified	**Fac Derived Huc:**	03100206
EPA Programs:	RCRA	**Fac Derived Wbd:**	031002060602
Federal Facility:	No	**Fac Derived Cd113:**	13
Federal Agency:	-	**Fac Derived Cb2010:**	121030245122113
Fac Snc Flg:	N	**Fac Informal Count:**	0
AIR Flag:	N	**Last Informal Action:**	6/9/1998
NPDES Flag:	N	**Formal Action Count:**	0
SDWIS Flag:	N	**Last Formal Action:**	-
RCRAFlag:	Y	**Fac Total Penalties:**	0
TRI Flag:	N	**Fac Penalty Count:**	-
GHG Flag:	N	**Date Last Penalty:**	-
TRI IDs:	-	**Last Penalty Amt:**	-
TRI Releases Trnsfrs:	-	**Fac Qtrs With Nc:**	0
TRI on Site Releases:	-	**Programs With Snc:**	0
TRI off Site Trnsfrs:	-	**Fac Percent Minority:**	25.587
TRI Reporter:	-	**Fac Pop Den:**	2893.01
Fac Imp Water Flg:	-	**Count:**	1
Fac Major Flag:	-	**Fac County:**	PINELLAS

Map Key	Number of Records	Direction	Distance (mi/ft)	Elev/Diff (ft)	Site	DB

Fac Active Flag:	-	**State Other :**	
Fac Inspection Count:	0	**Region:**	04
Date Last Inspection:	12/5/1997	**Latitude:**	27.88925
Days Last Inspection:	9262	**Longitude:**	-82.715653

Fac Derived Tribes: Seminole Tribe of Florida - 22.1 mile(s)
AIR IDs: -
CAA Permit Types: -
CAA NAICS: -
CAA SICS: -
NPDES IDs: -
CWA Permit Types: -
CWA NAICS: -
CWA SICS: -
RCRA IDs: FLR000038224
RCRA Permit Types: Other
RCRA NAICS: 562213 562219 562211 562212
SDWA IDs: -
SDWA System Types: -
SDWA Compliance Status: -
SDWA Snc Flag: N
Fac Collection Meth: INTERPOLATION-PHOTO
EJSCREEN Flag Us: N
EJSCREEN Report: https://ejscreen.epa.gov/mapper/mobile/EJSCREEN_mobile.aspx?geometry=%7B%22x%22:-82.715653,%22y%22:27.88925,%22spatialReference%22:%7B%22wkid%22:4326%7D%7D&unit=9035&areatype=&areaid=&basemap=streets&distance=1
ECHO Facility Report: https://echo.epa.gov/detailed-facility-report?fid=110007476533

39	1 of 13	WSW	0.34 / 1,774.07	14.13 / 0	**HONEYWELL INC** **13350 US HIGHWAY 19 N** **CLEARWATER FL 33764-7290**	RCRA TSD

EPA Handler ID: FLD004104105
Gen Status Universe: Large Quantity Generator
Contact Name: HAMID GHOHESTANI-BOJD
Contact Address: 13350 , US HIGHWAY 19 N , , CLEARWATER , FL, 33764-7226 , US
Contact Phone No and Ext: 727-539-2115
Contact Email: HAMID.GHOHESTANI-BOJD@HONEYWELL.COM
Contact Country: US
Land Type: Private
County Name: PINELLAS
EPA Region: 04
Receive Date: 20220228
Location Latitude: 27.890604
Location Longitude: -82.723157

Violation/Evaluation Summary

Note: VIOLATION or UNDETERMINED: There are VIOLATION or UNDETERMINED details or records associated with this facility (EPA ID) in the Compliance Monitoring and Enforcement table dated Jul, 2023.

Violation Details

Found Violation: Yes
Citation: 262.15(a)(5)
Violation Short Description: Generators - General
Violation Type: 262.A
Violation Determined Date: 20220330
Scheduled Compliance Date:
Return to Compliance: Unverifiable
Actual Return to Compl: 20220421
Violation Responsible Agency: State

Violation Details

Found Violation: Yes
Citation: 262.15(a)(4)
Violation Short Description: Generators - General
Violation Type: 262.A
Violation Determined Date: 20220330
Scheduled Compliance Date:
Return to Compliance: Unverifiable
Actual Return to Compl: 20220330
Violation Responsible Agency: State

Violation Details

Found Violation: Yes
Citation: 262.256(a), 262.256(a)(2), 262.256(
Violation Short Description: Preparedness, Prevention, and Emergency Procedures
Violation Type: 262.M
Violation Determined Date: 20220330
Scheduled Compliance Date:
Return to Compliance: Unverifiable
Actual Return to Compl: 20220421
Violation Responsible Agency: State

Violation Details

Found Violation: Yes
Citation: 262.262(b)
Violation Short Description: Preparedness, Prevention, and Emergency Procedures
Violation Type: 262.M
Violation Determined Date: 20220330
Scheduled Compliance Date:
Return to Compliance: Unverifiable
Actual Return to Compl: 20220421
Violation Responsible Agency: State

Violation Details

Found Violation: Yes
Citation: 262.263
Violation Short Description: Preparedness, Prevention, and Emergency Procedures
Violation Type: 262.M
Violation Determined Date: 20220330
Scheduled Compliance Date:
Return to Compliance: Unverifiable
Actual Return to Compl: 20220421
Violation Responsible Agency: State

Violation Details

Found Violation: Yes
Citation: 262.34(a)(2)
Violation Short Description: Generators - Pre-transport
Violation Type: 262.C
Violation Determined Date: 20151105
Scheduled Compliance Date:
Return to Compliance: Unverifiable
Actual Return to Compl: 20151120
Violation Responsible Agency: State

Violation Details

Found Violation: Yes
Citation: 268.7(a)(2)
Violation Short Description: LDR - General

Violation Type: 268.A
Violation Determined Date: 20151105
Scheduled Compliance Date:
Return to Compliance: Unverifiable
Actual Return to Compl: 20151120
Violation Responsible Agency: State

Violation Details

Found Violation: Yes
Citation: 262.34(c)(1)
Violation Short Description: Generators - Pre-transport
Violation Type: 262.C
Violation Determined Date: 20110726
Scheduled Compliance Date:
Return to Compliance: Unverifiable
Actual Return to Compl: 20110727
Violation Responsible Agency: State

Violation Details

Found Violation: Yes
Citation:
Violation Short Description: TSD IS-Preparedness and Prevention
Violation Type: 265.C
Violation Determined Date: 20070124
Scheduled Compliance Date:
Return to Compliance: Unverifiable
Actual Return to Compl: 20070224
Violation Responsible Agency: State

Enforcement Details

Enforcement Type: 105
Enforcement Type Description:
Enforcement Action Date: 20070124
Enf Disposition Status:
Disposition Status Date:
Enforcement Lead Agency: State
Proposed Penalty Amount:
Final Amount:
Paid Amount:

Violation Details

Found Violation: Yes
Citation:
Violation Short Description: TSD IS-Contingency Plan and Emergency Procedures
Violation Type: 265.D
Violation Determined Date: 20070124
Scheduled Compliance Date:
Return to Compliance: Unverifiable
Actual Return to Compl: 20070126
Violation Responsible Agency: State

Enforcement Details

Enforcement Type: 105
Enforcement Type Description:
Enforcement Action Date: 20070124
Enf Disposition Status:
Disposition Status Date:
Enforcement Lead Agency: State

Proposed Penalty Amount:
Final Amount:
Paid Amount:

Violation Details

Found Violation: Yes
Citation: GOR:62-737.400(5)(b)1
Violation Short Description: State Statute or Regulation
Violation Type: XXS
Violation Determined Date: 20020416
Scheduled Compliance Date:
Return to Compliance: Unverifiable
Actual Return to Compl: 20020418
Violation Responsible Agency: State

Violation Details

Found Violation: Yes
Citation: UOS:279.22(c)(1)
Violation Short Description: Used Oil - Generators
Violation Type: 279.C
Violation Determined Date: 19990929
Scheduled Compliance Date:
Return to Compliance: Unverifiable
Actual Return to Compl: 19991004
Violation Responsible Agency: State

Enforcement Details

Enforcement Type: 105
Enforcement Type Description:
Enforcement Action Date: 19991011
Enf Disposition Status:
Disposition Status Date:
Enforcement Lead Agency: State
Proposed Penalty Amount:
Final Amount:
Paid Amount:

Violation Details

Found Violation: Yes
Citation: GRR:62.730.160(6) :Previous citatio
Violation Short Description: State Statute or Regulation
Violation Type: XXS
Violation Determined Date: 19990929
Scheduled Compliance Date:
Return to Compliance: Unverifiable
Actual Return to Compl: 19991004
Violation Responsible Agency: State

Enforcement Details

Enforcement Type: 105
Enforcement Type Description:
Enforcement Action Date: 19991011
Enf Disposition Status:
Disposition Status Date:
Enforcement Lead Agency: State
Proposed Penalty Amount:
Final Amount:
Paid Amount:

Violation Details

Found Violation: Yes
Citation: DPP:
Violation Short Description: TSD - Preparedness and Prevention
Violation Type: 264.C
Violation Determined Date: 19940214
Scheduled Compliance Date: 19940228
Return to Compliance: Unverifiable
Actual Return to Compl: 19940307
Violation Responsible Agency: State

Enforcement Details

Enforcement Type: 125
Enforcement Type Description: DEP WARNING LETTER
Enforcement Action Date: 19940214
Enf Disposition Status:
Disposition Status Date:
Enforcement Lead Agency: State
Proposed Penalty Amount:
Final Amount:
Paid Amount:

Violation Details

Found Violation: Yes
Citation: GPT:265.32
Violation Short Description: TSD IS-Preparedness and Prevention
Violation Type: 265.C
Violation Determined Date: 19940214
Scheduled Compliance Date: 19940228
Return to Compliance: Unverifiable
Actual Return to Compl: 19940307
Violation Responsible Agency: State

Enforcement Details

Enforcement Type: 125
Enforcement Type Description: DEP WARNING LETTER
Enforcement Action Date: 19940214
Enf Disposition Status:
Disposition Status Date:
Enforcement Lead Agency: State
Proposed Penalty Amount:
Final Amount:
Paid Amount:

Violation Details

Found Violation: Yes
Citation: GPT:265.33
Violation Short Description: TSD IS-Preparedness and Prevention
Violation Type: 265.C
Violation Determined Date: 19940214
Scheduled Compliance Date: 19940228
Return to Compliance: Unverifiable
Actual Return to Compl: 19940307
Violation Responsible Agency: State

Enforcement Details

Enforcement Type: 125
Enforcement Type Description: DEP WARNING LETTER
Enforcement Action Date: 19940214
Enf Disposition Status:
Disposition Status Date:
Enforcement Lead Agency: State
Proposed Penalty Amount:
Final Amount:
Paid Amount:

Violation Details

Found Violation: Yes
Citation: GPT:265.37(a)(1)
Violation Short Description: TSD IS-Preparedness and Prevention
Violation Type: 265.C
Violation Determined Date: 19940214
Scheduled Compliance Date: 19940228
Return to Compliance: Unverifiable
Actual Return to Compl: 19940307
Violation Responsible Agency: State

Enforcement Details

Enforcement Type: 125
Enforcement Type Description: DEP WARNING LETTER
Enforcement Action Date: 19940214
Enf Disposition Status:
Disposition Status Date:
Enforcement Lead Agency: State
Proposed Penalty Amount:
Final Amount:
Paid Amount:

Violation Details

Found Violation: Yes
Citation: GPT:265.53(a)
Violation Short Description: TSD IS-Contingency Plan and Emergency Procedures
Violation Type: 265.D
Violation Determined Date: 19940214
Scheduled Compliance Date: 19940228
Return to Compliance: Unverifiable
Actual Return to Compl: 19940307
Violation Responsible Agency: State

Enforcement Details

Enforcement Type: 125
Enforcement Type Description: DEP WARNING LETTER
Enforcement Action Date: 19940214
Enf Disposition Status:
Disposition Status Date:
Enforcement Lead Agency: State
Proposed Penalty Amount:
Final Amount:
Paid Amount:

Violation Details

Found Violation: Yes
Citation: FR - 40 cfr 264.54

Violation Short Description: Generators - General
Violation Type: 262.A
Violation Determined Date: 19930622
Scheduled Compliance Date:
Return to Compliance: Observed
Actual Return to Compl: 19930629
Violation Responsible Agency: EPA

Violation Details

Found Violation: Yes
Citation: FR - 40 cfr 264.16
Violation Short Description: Generators - General
Violation Type: 262.A
Violation Determined Date: 19930622
Scheduled Compliance Date:
Return to Compliance: Observed
Actual Return to Compl: 19930629
Violation Responsible Agency: EPA

Violation Details

Found Violation: Yes
Citation: DGS:
Violation Short Description: TSD - General Facility Standards
Violation Type: 264.B
Violation Determined Date: 19930622
Scheduled Compliance Date:
Return to Compliance: Unverifiable
Actual Return to Compl: 19930629
Violation Responsible Agency: State

Enforcement Details

Enforcement Type: 125
Enforcement Type Description: DEP WARNING LETTER
Enforcement Action Date: 19930831
Enf Disposition Status:
Disposition Status Date:
Enforcement Lead Agency: State
Proposed Penalty Amount:
Final Amount:
Paid Amount:

Violation Details

Found Violation: Yes
Citation: DCP:
Violation Short Description: TSD - Contingency Plan and Emergency Procedures
Violation Type: 264.D
Violation Determined Date: 19930622
Scheduled Compliance Date:
Return to Compliance: Unverifiable
Actual Return to Compl: 19930629
Violation Responsible Agency: State

Enforcement Details

Enforcement Type: 125
Enforcement Type Description: DEP WARNING LETTER
Enforcement Action Date: 19930831
Enf Disposition Status:
Disposition Status Date:

Enforcement Lead Agency: State
Proposed Penalty Amount:
Final Amount:
Paid Amount:

Violation Details

Found Violation: Yes
Citation: DTR:
Violation Short Description: TSD - Container Use and Management
Violation Type: 264.I
Violation Determined Date: 19930622
Scheduled Compliance Date:
Return to Compliance: Unverifiable
Actual Return to Compl: 19930908
Violation Responsible Agency: State

Enforcement Details

Enforcement Type: 125
Enforcement Type Description: DEP WARNING LETTER
Enforcement Action Date: 19930831
Enf Disposition Status:
Disposition Status Date:
Enforcement Lead Agency: State
Proposed Penalty Amount:
Final Amount:
Paid Amount:

Violation Details

Found Violation: Yes
Citation:
Violation Short Description: Permit Condition or Requirement
Violation Type: PCR
Violation Determined Date: 19920814
Scheduled Compliance Date:
Return to Compliance: Unverifiable
Actual Return to Compl: 19921207
Violation Responsible Agency: State

Violation Details

Found Violation: Yes
Citation: DFR:
Violation Short Description: TSD - Financial Requirements
Violation Type: 264.H
Violation Determined Date: 19920417
Scheduled Compliance Date:
Return to Compliance: Unverifiable
Actual Return to Compl: 19920427
Violation Responsible Agency: State

Violation Details

Found Violation: Yes
Citation: DOR:
Violation Short Description: TSD - General Facility Standards
Violation Type: 264.B
Violation Determined Date: 19910506
Scheduled Compliance Date:
Return to Compliance: Unverifiable
Actual Return to Compl: 19910604

Violation Responsible Agency: State

Violation Details

Found Violation: Yes
Citation: DOR:
Violation Short Description: TSD - General Facility Standards
Violation Type: 264.B
Violation Determined Date: 19900321
Scheduled Compliance Date:
Return to Compliance: Unverifiable
Actual Return to Compl: 19901008
Violation Responsible Agency: State

Violation Details

Found Violation: Yes
Citation: GLB:
Violation Short Description: LDR - General
Violation Type: 268.A
Violation Determined Date: 19900321
Scheduled Compliance Date:
Return to Compliance: Unverifiable
Actual Return to Compl: 19900416
Violation Responsible Agency: State

Violation Details

Found Violation: Yes
Citation: DLB:
Violation Short Description: LDR - General
Violation Type: 268.A
Violation Determined Date: 19900321
Scheduled Compliance Date:
Return to Compliance: Unverifiable
Actual Return to Compl: 19900416
Violation Responsible Agency: State

Violation Details

Found Violation: Yes
Citation: DOR:
Violation Short Description: TSD - General Facility Standards
Violation Type: 264.B
Violation Determined Date: 19890620
Scheduled Compliance Date:
Return to Compliance: Unverifiable
Actual Return to Compl: 19891108
Violation Responsible Agency: State

Violation Details

Found Violation: Yes
Citation: DLB:
Violation Short Description: LDR - General
Violation Type: 268.A
Violation Determined Date: 19890620
Scheduled Compliance Date:
Return to Compliance: Unverifiable
Actual Return to Compl: 19900321
Violation Responsible Agency: State

Violation Details

Found Violation: Yes
Citation: GLB:
Violation Short Description: LDR - General
Violation Type: 268.A
Violation Determined Date: 19890620
Scheduled Compliance Date:
Return to Compliance: Unverifiable
Actual Return to Compl: 19900321
Violation Responsible Agency: State

Violation Details

Found Violation: Yes
Citation: DOR:
Violation Short Description: TSD - General Facility Standards
Violation Type: 264.B
Violation Determined Date: 19880628
Scheduled Compliance Date:
Return to Compliance: Unverifiable
Actual Return to Compl: 19890207
Violation Responsible Agency: State

Violation Details

Found Violation: Yes
Citation: DOR:
Violation Short Description: TSD - General Facility Standards
Violation Type: 264.B
Violation Determined Date: 19880628
Scheduled Compliance Date:
Return to Compliance: Unverifiable
Actual Return to Compl: 19901008
Violation Responsible Agency: State

Violation Details

Found Violation: Yes
Citation:
Violation Short Description: LDR - General
Violation Type: 268.A
Violation Determined Date: 19870918
Scheduled Compliance Date:
Return to Compliance: Observed
Actual Return to Compl: 19930629
Violation Responsible Agency: EPA

Evaluation Details

Evaluation Start Date: 20220404
Evaluation Type Description: FINANCIAL RECORD REVIEW
Violation Short Description:
Return to Compliance Date:
Evaluation Agency: State

Evaluation Start Date: 20220330
Evaluation Type Description: COMPLIANCE EVALUATION INSPECTION ON-SITE
Violation Short Description: Preparedness, Prevention, and Emergency Procedures
Return to Compliance Date: 20220421
Evaluation Agency: State

Evaluation Start Date: 20220330
Evaluation Type Description: COMPLIANCE EVALUATION INSPECTION ON-SITE

Violation Short Description: Generators - General
Return to Compliance Date: 20220421
Evaluation Agency: State

Evaluation Start Date: 20220330
Evaluation Type Description: COMPLIANCE EVALUATION INSPECTION ON-SITE
Violation Short Description:
Return to Compliance Date:
Evaluation Agency: EPA

Evaluation Start Date: 20220330
Evaluation Type Description: COMPLIANCE EVALUATION INSPECTION ON-SITE
Violation Short Description: Generators - General
Return to Compliance Date: 20220330
Evaluation Agency: State

Evaluation Start Date: 20211027
Evaluation Type Description: NON-FINANCIAL RECORD REVIEW
Violation Short Description:
Return to Compliance Date:
Evaluation Agency: State

Evaluation Start Date: 20210325
Evaluation Type Description: FINANCIAL RECORD REVIEW
Violation Short Description:
Return to Compliance Date:
Evaluation Agency: State

Evaluation Start Date: 20201028
Evaluation Type Description: NON-FINANCIAL RECORD REVIEW
Violation Short Description:
Return to Compliance Date:
Evaluation Agency: State

Evaluation Start Date: 20200508
Evaluation Type Description: FINANCIAL RECORD REVIEW
Violation Short Description:
Return to Compliance Date:
Evaluation Agency: State

Evaluation Start Date: 20200108
Evaluation Type Description: COMPLIANCE EVALUATION INSPECTION ON-SITE
Violation Short Description:
Return to Compliance Date:
Evaluation Agency: State

Evaluation Start Date: 20191016
Evaluation Type Description: NON-FINANCIAL RECORD REVIEW
Violation Short Description:
Return to Compliance Date:
Evaluation Agency: State

Evaluation Start Date: 20190620
Evaluation Type Description: NON-FINANCIAL RECORD REVIEW
Violation Short Description:
Return to Compliance Date:
Evaluation Agency: State

Evaluation Start Date: 20190402
Evaluation Type Description: FINANCIAL RECORD REVIEW
Violation Short Description:
Return to Compliance Date:
Evaluation Agency: State

Evaluation Start Date: 20190402
Evaluation Type Description: COMPLIANCE EVALUATION INSPECTION ON-SITE
Violation Short Description:
Return to Compliance Date:
Evaluation Agency: State

Evaluation Start Date: 20181130
Evaluation Type Description: NON-FINANCIAL RECORD REVIEW
Violation Short Description:
Return to Compliance Date:
Evaluation Agency: State

Evaluation Start Date: 20180913
Evaluation Type Description: NON-FINANCIAL RECORD REVIEW
Violation Short Description:
Return to Compliance Date:
Evaluation Agency: State

Evaluation Start Date: 20180607
Evaluation Type Description: NON-FINANCIAL RECORD REVIEW
Violation Short Description:
Return to Compliance Date:
Evaluation Agency: State

Evaluation Start Date: 20180313
Evaluation Type Description: FINANCIAL RECORD REVIEW
Violation Short Description:
Return to Compliance Date:
Evaluation Agency: State

Evaluation Start Date: 20170623
Evaluation Type Description: NON-FINANCIAL RECORD REVIEW
Violation Short Description:
Return to Compliance Date:
Evaluation Agency: State

Evaluation Start Date: 20170523
Evaluation Type Description: NON-FINANCIAL RECORD REVIEW
Violation Short Description:
Return to Compliance Date:
Evaluation Agency: State

Evaluation Start Date: 20170415
Evaluation Type Description: FINANCIAL RECORD REVIEW
Violation Short Description:
Return to Compliance Date:
Evaluation Agency: State

Evaluation Start Date: 20170223
Evaluation Type Description: FINANCIAL RECORD REVIEW
Violation Short Description:
Return to Compliance Date:
Evaluation Agency: State

Evaluation Start Date: 20170119
Evaluation Type Description: OPERATION AND MAINTENANCE INSPECTION
Violation Short Description:
Return to Compliance Date:
Evaluation Agency: State

Evaluation Start Date: 20161014
Evaluation Type Description: NON-FINANCIAL RECORD REVIEW
Violation Short Description:
Return to Compliance Date:
Evaluation Agency: State

Evaluation Start Date: 20160719
Evaluation Type Description: NON-FINANCIAL RECORD REVIEW
Violation Short Description:
Return to Compliance Date:
Evaluation Agency: State

Evaluation Start Date: 20160429
Evaluation Type Description: FINANCIAL RECORD REVIEW

Violation Short Description:
Return to Compliance Date:
Evaluation Agency: State

Evaluation Start Date: 20160428
Evaluation Type Description: FINANCIAL RECORD REVIEW
Violation Short Description:
Return to Compliance Date:
Evaluation Agency: State

Evaluation Start Date: 20160325
Evaluation Type Description: FINANCIAL RECORD REVIEW
Violation Short Description:
Return to Compliance Date:
Evaluation Agency: State

Evaluation Start Date: 20151229
Evaluation Type Description: NON-FINANCIAL RECORD REVIEW
Violation Short Description:
Return to Compliance Date:
Evaluation Agency: State

Evaluation Start Date: 20151105
Evaluation Type Description: COMPLIANCE EVALUATION INSPECTION ON-SITE
Violation Short Description: Generators - Pre-transport
Return to Compliance Date: 20151120
Evaluation Agency: State

Evaluation Start Date: 20151105
Evaluation Type Description: COMPLIANCE EVALUATION INSPECTION ON-SITE
Violation Short Description: LDR - General
Return to Compliance Date: 20151120
Evaluation Agency: State

Evaluation Start Date: 20150528
Evaluation Type Description: NON-FINANCIAL RECORD REVIEW
Violation Short Description:
Return to Compliance Date:
Evaluation Agency: State

Evaluation Start Date: 20150420
Evaluation Type Description: FINANCIAL RECORD REVIEW
Violation Short Description:
Return to Compliance Date:
Evaluation Agency: State

Evaluation Start Date: 20150327
Evaluation Type Description: FINANCIAL RECORD REVIEW
Violation Short Description:
Return to Compliance Date:
Evaluation Agency: State

Evaluation Start Date: 20141031
Evaluation Type Description: NON-FINANCIAL RECORD REVIEW
Violation Short Description:
Return to Compliance Date:
Evaluation Agency: State

Evaluation Start Date: 20140825
Evaluation Type Description: FINANCIAL RECORD REVIEW
Violation Short Description:
Return to Compliance Date:
Evaluation Agency: State

Evaluation Start Date: 20140820
Evaluation Type Description: FINANCIAL RECORD REVIEW
Violation Short Description:
Return to Compliance Date:
Evaluation Agency: State

Evaluation Start Date: 20140707
Evaluation Type Description: NON-FINANCIAL RECORD REVIEW
Violation Short Description:
Return to Compliance Date:
Evaluation Agency: State

Evaluation Start Date: 20140616
Evaluation Type Description: FINANCIAL RECORD REVIEW
Violation Short Description:
Return to Compliance Date:
Evaluation Agency: State

Evaluation Start Date: 20140428
Evaluation Type Description: FINANCIAL RECORD REVIEW
Violation Short Description:
Return to Compliance Date:
Evaluation Agency: State

Evaluation Start Date: 20140215
Evaluation Type Description: FINANCIAL RECORD REVIEW
Violation Short Description:
Return to Compliance Date:
Evaluation Agency: State

Evaluation Start Date: 20131023
Evaluation Type Description: NON-FINANCIAL RECORD REVIEW
Violation Short Description:
Return to Compliance Date:
Evaluation Agency: State

Evaluation Start Date: 20130801
Evaluation Type Description: NON-FINANCIAL RECORD REVIEW
Violation Short Description:
Return to Compliance Date:
Evaluation Agency: State

Evaluation Start Date: 20130517
Evaluation Type Description: FINANCIAL RECORD REVIEW
Violation Short Description:
Return to Compliance Date:
Evaluation Agency: State

Evaluation Start Date: 20130415
Evaluation Type Description: FINANCIAL RECORD REVIEW
Violation Short Description:
Return to Compliance Date:
Evaluation Agency: State

Evaluation Start Date: 20130111
Evaluation Type Description: NON-FINANCIAL RECORD REVIEW
Violation Short Description:
Return to Compliance Date:
Evaluation Agency: State

Evaluation Start Date: 20120511
Evaluation Type Description: NON-FINANCIAL RECORD REVIEW
Violation Short Description:
Return to Compliance Date:
Evaluation Agency: State

Evaluation Start Date: 20111121
Evaluation Type Description: NON-FINANCIAL RECORD REVIEW
Violation Short Description:
Return to Compliance Date:
Evaluation Agency: State

Evaluation Start Date: 20110810
Evaluation Type Description: FINANCIAL RECORD REVIEW

Violation Short Description:
Return to Compliance Date:
Evaluation Agency: State

Evaluation Start Date: 20110726
Evaluation Type Description: COMPLIANCE EVALUATION INSPECTION ON-SITE
Violation Short Description: Generators - Pre-transport
Return to Compliance Date: 20110727
Evaluation Agency: State

Evaluation Start Date: 20110321
Evaluation Type Description: NON-FINANCIAL RECORD REVIEW
Violation Short Description:
Return to Compliance Date:
Evaluation Agency: State

Evaluation Start Date: 20110211
Evaluation Type Description: NON-FINANCIAL RECORD REVIEW
Violation Short Description:
Return to Compliance Date:
Evaluation Agency: State

Evaluation Start Date: 20101117
Evaluation Type Description: NON-FINANCIAL RECORD REVIEW
Violation Short Description:
Return to Compliance Date:
Evaluation Agency: State

Evaluation Start Date: 20100823
Evaluation Type Description: NON-FINANCIAL RECORD REVIEW
Violation Short Description:
Return to Compliance Date:
Evaluation Agency: State

Evaluation Start Date: 20100521
Evaluation Type Description: NON-FINANCIAL RECORD REVIEW
Violation Short Description:
Return to Compliance Date:
Evaluation Agency: State

Evaluation Start Date: 20100106
Evaluation Type Description: NON-FINANCIAL RECORD REVIEW
Violation Short Description:
Return to Compliance Date:
Evaluation Agency: State

Evaluation Start Date: 20091019
Evaluation Type Description: FINANCIAL RECORD REVIEW
Violation Short Description:
Return to Compliance Date:
Evaluation Agency: State

Evaluation Start Date: 20090226
Evaluation Type Description: NON-FINANCIAL RECORD REVIEW
Violation Short Description:
Return to Compliance Date:
Evaluation Agency: State

Evaluation Start Date: 20090127
Evaluation Type Description: GROUNDWATER MONITORING EVALUATION
Violation Short Description:
Return to Compliance Date:
Evaluation Agency: State

Evaluation Start Date: 20071221
Evaluation Type Description: NON-FINANCIAL RECORD REVIEW
Violation Short Description:
Return to Compliance Date:
Evaluation Agency: State

Evaluation Start Date: 20070125
Evaluation Type Description: NON-FINANCIAL RECORD REVIEW
Violation Short Description:
Return to Compliance Date:
Evaluation Agency: State

Evaluation Start Date: 20070124
Evaluation Type Description: COMPLIANCE EVALUATION INSPECTION ON-SITE
Violation Short Description: TSD IS-Preparedness and Prevention
Return to Compliance Date: 20070224
Evaluation Agency: State

Evaluation Start Date: 20070124
Evaluation Type Description: COMPLIANCE EVALUATION INSPECTION ON-SITE
Violation Short Description: TSD IS-Contingency Plan and Emergency Procedures
Return to Compliance Date: 20070126
Evaluation Agency: State

Evaluation Start Date: 20041129
Evaluation Type Description: NON-FINANCIAL RECORD REVIEW
Violation Short Description:
Return to Compliance Date:
Evaluation Agency: State

Evaluation Start Date: 20030930
Evaluation Type Description: OPERATION AND MAINTENANCE INSPECTION
Violation Short Description:
Return to Compliance Date:
Evaluation Agency: State

Evaluation Start Date: 20020416
Evaluation Type Description: COMPLIANCE EVALUATION INSPECTION ON-SITE
Violation Short Description: State Statute or Regulation
Return to Compliance Date: 20020418
Evaluation Agency: State

Evaluation Start Date: 20000525
Evaluation Type Description: FINANCIAL RECORD REVIEW
Violation Short Description:
Return to Compliance Date:
Evaluation Agency: State

Evaluation Start Date: 19990929
Evaluation Type Description: COMPLIANCE EVALUATION INSPECTION ON-SITE
Violation Short Description: State Statute or Regulation
Return to Compliance Date: 19991004
Evaluation Agency: State

Evaluation Start Date: 19990929
Evaluation Type Description: COMPLIANCE EVALUATION INSPECTION ON-SITE
Violation Short Description: Used Oil - Generators
Return to Compliance Date: 19991004
Evaluation Agency: State

Evaluation Start Date: 19960103
Evaluation Type Description: FINANCIAL RECORD REVIEW
Violation Short Description:
Return to Compliance Date:
Evaluation Agency: State

Evaluation Start Date: 19950622
Evaluation Type Description: FINANCIAL RECORD REVIEW
Violation Short Description:
Return to Compliance Date:
Evaluation Agency: State

Evaluation Start Date: 19941121
Evaluation Type Description: COMPLIANCE EVALUATION INSPECTION ON-SITE

Violation Short Description:
Return to Compliance Date:
Evaluation Agency: State

Evaluation Start Date: 19940623
Evaluation Type Description: FINANCIAL RECORD REVIEW
Violation Short Description:
Return to Compliance Date:
Evaluation Agency: State

Evaluation Start Date: 19940124
Evaluation Type Description: COMPLIANCE EVALUATION INSPECTION ON-SITE
Violation Short Description: TSD - Preparedness and Prevention
Return to Compliance Date: 19940307
Evaluation Agency: State

Evaluation Start Date: 19940124
Evaluation Type Description: COMPLIANCE EVALUATION INSPECTION ON-SITE
Violation Short Description: TSD IS-Contingency Plan and Emergency Procedures
Return to Compliance Date: 19940307
Evaluation Agency: State

Evaluation Start Date: 19940124
Evaluation Type Description: COMPLIANCE EVALUATION INSPECTION ON-SITE
Violation Short Description: TSD IS-Preparedness and Prevention
Return to Compliance Date: 19940307
Evaluation Agency: State

Evaluation Start Date: 19930910
Evaluation Type Description: FINANCIAL RECORD REVIEW
Violation Short Description:
Return to Compliance Date:
Evaluation Agency: State

Evaluation Start Date: 19930622
Evaluation Type Description: COMPLIANCE EVALUATION INSPECTION ON-SITE
Violation Short Description: TSD - Container Use and Management
Return to Compliance Date: 19930908
Evaluation Agency: State

Evaluation Start Date: 19930622
Evaluation Type Description: COMPLIANCE EVALUATION INSPECTION ON-SITE
Violation Short Description: TSD - Contingency Plan and Emergency Procedures
Return to Compliance Date: 19930629
Evaluation Agency: State

Evaluation Start Date: 19930622
Evaluation Type Description: COMPLIANCE EVALUATION INSPECTION ON-SITE
Violation Short Description: TSD - General Facility Standards
Return to Compliance Date: 19930629
Evaluation Agency: State

Evaluation Start Date: 19930622
Evaluation Type Description: COMPLIANCE EVALUATION INSPECTION ON-SITE
Violation Short Description: Generators - General
Return to Compliance Date: 19930629
Evaluation Agency: EPA

Evaluation Start Date: 19920727
Evaluation Type Description: COMPLIANCE EVALUATION INSPECTION ON-SITE
Violation Short Description: Permit Condition or Requirement
Return to Compliance Date: 19921207
Evaluation Agency: State

Evaluation Start Date: 19920427
Evaluation Type Description: FINANCIAL RECORD REVIEW
Violation Short Description:
Return to Compliance Date:
Evaluation Agency: State

Evaluation Start Date: 19920408
Evaluation Type Description: FINANCIAL RECORD REVIEW
Violation Short Description: TSD - Financial Requirements
Return to Compliance Date: 19920427
Evaluation Agency: State

Evaluation Start Date: 19910604
Evaluation Type Description: FOLLOW-UP INSPECTION
Violation Short Description:
Return to Compliance Date:
Evaluation Agency: State

Evaluation Start Date: 19910417
Evaluation Type Description: FINANCIAL RECORD REVIEW
Violation Short Description:
Return to Compliance Date:
Evaluation Agency: State

Evaluation Start Date: 19910226
Evaluation Type Description: COMPLIANCE EVALUATION INSPECTION ON-SITE
Violation Short Description: TSD - General Facility Standards
Return to Compliance Date: 19910604
Evaluation Agency: State

Evaluation Start Date: 19900508
Evaluation Type Description: FOLLOW-UP INSPECTION
Violation Short Description:
Return to Compliance Date:
Evaluation Agency: State

Evaluation Start Date: 19900419
Evaluation Type Description: FOLLOW-UP INSPECTION
Violation Short Description:
Return to Compliance Date:
Evaluation Agency: State

Evaluation Start Date: 19900416
Evaluation Type Description: FINANCIAL RECORD REVIEW
Violation Short Description:
Return to Compliance Date:
Evaluation Agency: State

Evaluation Start Date: 19900321
Evaluation Type Description: COMPLIANCE EVALUATION INSPECTION ON-SITE
Violation Short Description: LDR - General
Return to Compliance Date: 19900416
Evaluation Agency: State

Evaluation Start Date: 19900321
Evaluation Type Description: COMPLIANCE EVALUATION INSPECTION ON-SITE
Violation Short Description: TSD - General Facility Standards
Return to Compliance Date: 19901008
Evaluation Agency: State

Evaluation Start Date: 19890620
Evaluation Type Description: COMPLIANCE EVALUATION INSPECTION ON-SITE
Violation Short Description: TSD - General Facility Standards
Return to Compliance Date: 19891108
Evaluation Agency: State

Evaluation Start Date: 19890620
Evaluation Type Description: COMPLIANCE EVALUATION INSPECTION ON-SITE
Violation Short Description: LDR - General
Return to Compliance Date: 19900321
Evaluation Agency: State

Evaluation Start Date: 19890523
Evaluation Type Description: FINANCIAL RECORD REVIEW

Violation Short Description:
Return to Compliance Date:
Evaluation Agency: State

Evaluation Start Date: 19881102
Evaluation Type Description: FINANCIAL RECORD REVIEW
Violation Short Description:
Return to Compliance Date:
Evaluation Agency: State

Evaluation Start Date: 19881020
Evaluation Type Description: FINANCIAL RECORD REVIEW
Violation Short Description:
Return to Compliance Date:
Evaluation Agency: State

Evaluation Start Date: 19881011
Evaluation Type Description: FOLLOW-UP INSPECTION
Violation Short Description:
Return to Compliance Date:
Evaluation Agency: State

Evaluation Start Date: 19880628
Evaluation Type Description: COMPLIANCE EVALUATION INSPECTION ON-SITE
Violation Short Description: TSD - General Facility Standards
Return to Compliance Date: 19890207
Evaluation Agency: State

Evaluation Start Date: 19880628
Evaluation Type Description: COMPLIANCE EVALUATION INSPECTION ON-SITE
Violation Short Description: TSD - General Facility Standards
Return to Compliance Date: 19901008
Evaluation Agency: State

Evaluation Start Date: 19870918
Evaluation Type Description: FOCUSED COMPLIANCE INSPECTION
Violation Short Description: LDR - General
Return to Compliance Date: 19930629
Evaluation Agency: EPA Contractor/Grantee

Handler Summary

Importer Activity: No
Mixed Waste Generator: No
Transporter Activity: No
Transfer Facility: No
Onsite Burner Exemption: No
Smelting, Melting and Refining: No
Underground Injection Control: No
Commercial TSD: No
Used Oil Transporter: No
Used Oil Transfer Facility: No
Used Oil Processor: No
Used Oil Refiner: No
Used Oil Burner: No
Used Oil Market Burner: No
Used Oil Spec Marketer: No

Hazardous Waste Handler Details

Sequence No: 1
Receive Date: 19900301
Handler Name: HONEYWELL INC
Federal Waste Generator Code: 1
Generator Code Description: Large Quantity Generator
Source Type: Annual/Biennial Report

Hazardous Waste Handler Details

Sequence No: 2
Receive Date: 19920325
Handler Name: HONEYWELL INC
Federal Waste Generator Code: 1
Generator Code Description: Large Quantity Generator
Source Type: Annual/Biennial Report

Hazardous Waste Handler Details

Sequence No: 199309
Receive Date: 19930924
Handler Name: HONEYWELL INC
Federal Waste Generator Code: N
Generator Code Description: Not a Generator, Verified
Source Type: Part A

Waste Code Details

Hazardous Waste Code: F001
Waste Code Description: THE FOLLOWING SPENT HALOGENATED SOLVENTS USED IN DEGREASING: TETRACHLOROETHYLENE, TRICHLORETHYLENE, METHYLENE CHLORIDE, 1,1,1-TRICHLOROETHANE, CARBON TETRACHLORIDE AND CHLORINATED FLUOROCARBONS; ALL SPENT SOLVENT MIXTURES/BLENDS USED IN DEGREASING CONTAINING, BEFORE USE, A TOTAL OF TEN PERCENT OR MORE (BY VOLUME) OF ONE OR MORE OF THE ABOVE HALOGENATED SOLVENTS OR THOSE SOLVENTS LISTED IN F002, F004, AND F005; AND STILL BOTTOMS FROM THE RECOVERY OF THESE SPENT SOLVENTS AND SPENT SOLVENT MIXTURES.

Hazardous Waste Code: F002
Waste Code Description: THE FOLLOWING SPENT HALOGENATED SOLVENTS: TETRACHLOROETHYLENE, METHYLENE CHLORIDE, TRICHLOROETHYLENE, 1,1,1-TRICHLOROETHANE, CHLOROBENZENE, 1,1,2-TRICHLORO-1,2,2-TRIFLUOROETHANE, ORTHO-DICHLOROBENZENE, TRICHLOROFLUOROMETHANE, AND 1,1,2, TRICHLOROETHANE; ALL SPENT SOLVENT MIXTURES/BLENDS CONTAINING, BEFORE USE, A TOTAL OF TEN PERCENT OR MORE (BY VOLUME) OF ONE OR MORE OF THE ABOVE HALOGENATED SOLVENTS OR THOSE SOLVENTS LISTED IN F001, F004, AND F005; AND STILL BOTTOMS FROM THE RECOVERY OF THESE SPENT SOLVENTS AND SPENT SOLVENT MIXTURES.

Hazardous Waste Code: F003
Waste Code Description: THE FOLLOWING SPENT NONHALOGENATED SOLVENTS: XYLENE, ACETONE, ETHYL ACETATE, ETHYL BENZENE, ETHYL ETHER, METHYL ISOBUTYL KETONE, N-BUTYL ALCOHOL, CYCLOHEXANONE, AND METHANOL; ALL SPENT SOLVENT MIXTURES/BLENDS CONTAINING, BEFORE USE, ONLY THE ABOVE SPENT NONHALOGENATED SOLVENTS; AND ALL SPENT SOLVENT MIXTURES/BLENDS CONTAINING, BEFORE USE, ONE OR MORE OF THE ABOVE NONHALOGENATED SOLVENTS, AND A TOTAL OF TEN PERCENT OR MORE (BY VOLUME) OF ONE OR MORE OF THOSE SOLVENTS LISTED IN F001, F002, F004, AND F005; AND STILL BOTTOMS FROM THE RECOVERY OF THESE SPENT SOLVENTS AND SPENT SOLVENT MIXTURES.

Hazardous Waste Code: F005
Waste Code Description: THE FOLLOWING SPENT NONHALOGENATED SOLVENTS: TOLUENE, METHYL ETHYL KETONE, CARBON DISULFIDE, ISOBUTANOL, PYRIDINE, BENZENE, 2-ETHOXYETHANOL, AND 2-NITROPROPANE; ALL SPENT SOLVENT MIXTURES/BLENDS CONTAINING, BEFORE USE, A TOTAL OF TEN PERCENT OR MORE (BY VOLUME) OF ONE OR MORE OF THE ABOVE NONHALOGENATED SOLVENTS OR THOSE SOLVENTS LISTED IN F001, F002, OR F004; AND STILL BOTTOMS FROM THE RECOVERY OF THESE SPENT SOLVENTS AND SPENT SOLVENT MIXTURES.

Hazardous Waste Code: U002
Waste Code Description: 2-PROPANONE (I) (OR) ACETONE (I)

Hazardous Waste Code: U019
Waste Code Description: BENZENE (I,T)

Hazardous Waste Code: U031
Waste Code Description: 1-BUTANOL (I) (OR) N-BUTYL ALCOHOL (I)

Hazardous Waste Code: U044
Waste Code Description: CHLOROFORM (OR) METHANE, TRICHLORO-

Hazardous Waste Code: U080
Waste Code Description: METHANE, DICHLORO- (OR) METHYLENE CHLORIDE

Hazardous Waste Code: U159
Waste Code Description: 2-BUTANONE (I,T) (OR) METHYL ETHYL KETONE (MEK) (I,T)

Hazardous Waste Code: U220
Waste Code Description: BENZENE, METHYL- (OR) TOLUENE

Hazardous Waste Code: U226
Waste Code Description: ETHANE, 1,1,1-TRICHLORO- (OR) METHYL CHLOROFORM

Hazardous Waste Code: U228
Waste Code Description: ETHENE, TRICHLORO- (OR) TRICHLOROETHYLENE

Hazardous Waste Code: U239
Waste Code Description: BENZENE, DIMETHYL- (I,T) (OR) XYLENE (I)

Hazardous Waste Handler Details

Sequence No: 3
Receive Date: 19940223
Handler Name: HONEYWELL INC
Federal Waste Generator Code: 1
Generator Code Description: Large Quantity Generator
Source Type: Annual/Biennial Report

Hazardous Waste Handler Details

Sequence No: 4
Receive Date: 19960215
Handler Name: HONEYWELL, INC.
Federal Waste Generator Code: 1
Generator Code Description: Large Quantity Generator
Source Type: Annual/Biennial Report

Hazardous Waste Handler Details

Sequence No: 5
Receive Date: 19980130
Handler Name: HONEYWELL, INC.
Federal Waste Generator Code: 1
Generator Code Description: Large Quantity Generator
Source Type: Annual/Biennial Report

Hazardous Waste Handler Details

Sequence No: 6
Receive Date: 20000225
Handler Name: HONEYWELL, INC.
Federal Waste Generator Code: 1
Generator Code Description: Large Quantity Generator
Source Type: Annual/Biennial Report

Hazardous Waste Handler Details

Sequence No: 1
Receive Date: 20020205
Handler Name: HONEYWELL
Federal Waste Generator Code: 1
Generator Code Description: Large Quantity Generator
Source Type: Annual/Biennial Report update with Notification

Waste Code Details

Hazardous Waste Code: D001
Waste Code Description: IGNITABLE WASTE

Hazardous Waste Code: D002
Waste Code Description: CORROSIVE WASTE

Hazardous Waste Code: D003
Waste Code Description: REACTIVE WASTE

Hazardous Waste Code: D004
Waste Code Description: ARSENIC

Hazardous Waste Code: D005
Waste Code Description: BARIUM

Hazardous Waste Code: D006
Waste Code Description: CADMIUM

Hazardous Waste Code: D007
Waste Code Description: CHROMIUM

Hazardous Waste Code: D008
Waste Code Description: LEAD

Hazardous Waste Code: D009
Waste Code Description: MERCURY

Hazardous Waste Code: D010
Waste Code Description: SELENIUM

Hazardous Waste Code: D011
Waste Code Description: SILVER

Hazardous Waste Code: D027
Waste Code Description: 1,4-DICHLOROBENZENE

Hazardous Waste Code: D035
Waste Code Description: METHYL ETHYL KETONE

Hazardous Waste Code: F003
Waste Code Description: THE FOLLOWING SPENT NONHALOGENATED SOLVENTS: XYLENE, ACETONE, ETHYL ACETATE, ETHYL BENZENE, ETHYL ETHER, METHYL ISOBUTYL KETONE, N-BUTYL ALCOHOL, CYCLOHEXANONE, AND METHANOL; ALL SPENT SOLVENT MIXTURES/BLENDS CONTAINING, BEFORE USE, ONLY THE ABOVE SPENT NONHALOGENATED SOLVENTS; AND ALL SPENT SOLVENT MIXTURES/BLENDS CONTAINING, BEFORE USE, ONE OR MORE OF THE ABOVE NONHALOGENATED SOLVENTS, AND A TOTAL OF TEN PERCENT OR MORE (BY VOLUME) OF ONE OR MORE OF THOSE SOLVENTS LISTED IN F001, F002, F004, AND F005; AND STILL BOTTOMS FROM THE RECOVERY OF THESE SPENT SOLVENTS AND SPENT SOLVENT MIXTURES.

Hazardous Waste Code: F005
Waste Code Description: THE FOLLOWING SPENT NONHALOGENATED SOLVENTS: TOLUENE, METHYL ETHYL KETONE, CARBON DISULFIDE, ISOBUTANOL, PYRIDINE, BENZENE, 2-ETHOXYETHANOL, AND 2-NITROPROPANE; ALL SPENT SOLVENT MIXTURES/BLENDS CONTAINING, BEFORE USE, A TOTAL OF TEN PERCENT OR MORE (BY VOLUME) OF ONE OR MORE OF THE ABOVE NONHALOGENATED SOLVENTS OR THOSE SOLVENTS LISTED IN F001, F002, OR F004; AND STILL BOTTOMS FROM THE RECOVERY OF THESE SPENT SOLVENTS AND SPENT SOLVENT MIXTURES.

Hazardous Waste Code: P012
Waste Code Description: ARSENIC OXIDE AS2O3 (OR) ARSENIC TRIOXIDE

Hazardous Waste Code: P077
Waste Code Description: BENZENAMINE, 4-NITRO- (OR) P-NITROANILINE

Hazardous Waste Code: P105
Waste Code Description: SODIUM AZIDE

Hazardous Waste Code: P119
Waste Code Description: AMMONIUM VANADATE (OR) VANADIC ACID, AMMONIUM SALT

Hazardous Waste Code: P120
Waste Code Description: VANADIUM OXIDE V2O5 (OR) VANADIUM PENTOXIDE

Hazardous Waste Code: U069
Waste Code Description: 1,2-BENZENEDICARBOXYLIC ACID, DIBUTYL ESTER (OR) DIBUTYL PHTHALATE

Hazardous Waste Code: U078
Waste Code Description: 1,1-DICHLOROETHYLENE (OR) ETHENE, 1,1-DICHLORO-

Hazardous Waste Code: U080
Waste Code Description: METHANE, DICHLORO- (OR) METHYLENE CHLORIDE

Hazardous Waste Code: U125
Waste Code Description: 2-FURANCARBOXALDEHYDE (I) (OR) FURFURAL (I)

Hazardous Waste Code: U144
Waste Code Description: ACETIC ACID, LEAD(2+) SALT (OR) LEAD ACETATE

Hazardous Waste Code: U170
Waste Code Description: P-NITROPHENOL (I,T) (OR) PHENOL, 4-NITRO-

Hazardous Waste Code: U188
Waste Code Description: PHENOL

Hazardous Waste Code: U210
Waste Code Description: ETHENE, TETRACHLORO- (OR) TETRACHLOROETHYLENE

Hazardous Waste Code: U211
Waste Code Description: CARBON TETRACHLORIDE (OR) METHANE, TETRACHLORO-

Hazardous Waste Code: U214
Waste Code Description: ACETIC ACID, THALLIUM(1+) SALT (OR) THALLIUM(I) ACETATE

Hazardous Waste Code: U219
Waste Code Description: THIOUREA

Hazardous Waste Code: U223
Waste Code Description: BENZENE, 1,3-DIISOCYANATOMETHYL- (R,T) (OR) TOLUENE DIISOCYANATE (R,T)

Hazardous Waste Code: U227
Waste Code Description: 1,1,2-TRICHLOROETHANE (OR) ETHANE, 1,1,2-TRICHLORO-

Hazardous Waste Code: U228
Waste Code Description: ETHENE, TRICHLORO- (OR) TRICHLOROETHYLENE

Hazardous Waste Code: U234
Waste Code Description: 1,3,5-TRINITROBENZENE (R,T) (OR) BENZENE, 1,3,5-TRINITRO-

Hazardous Waste Code: U239
Waste Code Description: BENZENE, DIMETHYL- (I,T) (OR) XYLENE (I)

Hazardous Waste Handler Details

Sequence No: 7
Receive Date: 20040216
Handler Name: HONEYWELL, INCORPORATED
Federal Waste Generator Code: 1
Generator Code Description: Large Quantity Generator
Source Type: Annual/Biennial Report

Waste Code Details

Hazardous Waste Code: D001

Waste Code Description: IGNITABLE WASTE

Hazardous Waste Code: D002
Waste Code Description: CORROSIVE WASTE

Hazardous Waste Code: D003
Waste Code Description: REACTIVE WASTE

Hazardous Waste Code: D005
Waste Code Description: BARIUM

Hazardous Waste Code: D006
Waste Code Description: CADMIUM

Hazardous Waste Code: D007
Waste Code Description: CHROMIUM

Hazardous Waste Code: D008
Waste Code Description: LEAD

Hazardous Waste Code: D009
Waste Code Description: MERCURY

Hazardous Waste Code: D011
Waste Code Description: SILVER

Hazardous Waste Code: D018
Waste Code Description: BENZENE

Hazardous Waste Code: D035
Waste Code Description: METHYL ETHYL KETONE

Hazardous Waste Code: F003
Waste Code Description: THE FOLLOWING SPENT NONHALOGENATED SOLVENTS: XYLENE, ACETONE, ETHYL ACETATE, ETHYL BENZENE, ETHYL ETHER, METHYL ISOBUTYL KETONE, N-BUTYL ALCOHOL, CYCLOHEXANONE, AND METHANOL; ALL SPENT SOLVENT MIXTURES/BLENDS CONTAINING, BEFORE USE, ONLY THE ABOVE SPENT NONHALOGENATED SOLVENTS; AND ALL SPENT SOLVENT MIXTURES/BLENDS CONTAINING, BEFORE USE, ONE OR MORE OF THE ABOVE NONHALOGENATED SOLVENTS, AND A TOTAL OF TEN PERCENT OR MORE (BY VOLUME) OF ONE OR MORE OF THOSE SOLVENTS LISTED IN F001, F002, F004, AND F005; AND STILL BOTTOMS FROM THE RECOVERY OF THESE SPENT SOLVENTS AND SPENT SOLVENT MIXTURES.

Hazardous Waste Code: F005
Waste Code Description: THE FOLLOWING SPENT NONHALOGENATED SOLVENTS: TOLUENE, METHYL ETHYL KETONE, CARBON DISULFIDE, ISOBUTANOL, PYRIDINE, BENZENE, 2-ETHOXYETHANOL, AND 2-NITROPROPANE; ALL SPENT SOLVENT MIXTURES/BLENDS CONTAINING, BEFORE USE, A TOTAL OF TEN PERCENT OR MORE (BY VOLUME) OF ONE OR MORE OF THE ABOVE NONHALOGENATED SOLVENTS OR THOSE SOLVENTS LISTED IN F001, F002, OR F004; AND STILL BOTTOMS FROM THE RECOVERY OF THESE SPENT SOLVENTS AND SPENT SOLVENT MIXTURES.

Hazardous Waste Code: U125
Waste Code Description: 2-FURANCARBOXALDEHYDE (I) (OR) FURFURAL (I)

Hazardous Waste Handler Details

Sequence No: 2
Receive Date: 20060223
Handler Name: HONEYWELL
Federal Waste Generator Code: 1
Generator Code Description: Large Quantity Generator
Source Type: Annual/Biennial Report update with Notification

Waste Code Details

Hazardous Waste Code: D001
Waste Code Description: IGNITABLE WASTE

Hazardous Waste Code: D002
Waste Code Description: CORROSIVE WASTE

Hazardous Waste Code: D003
Waste Code Description: REACTIVE WASTE

Hazardous Waste Code: D004
Waste Code Description: ARSENIC

Hazardous Waste Code: D005
Waste Code Description: BARIUM

Hazardous Waste Code: D006
Waste Code Description: CADMIUM

Hazardous Waste Code: D007
Waste Code Description: CHROMIUM

Hazardous Waste Code: D008
Waste Code Description: LEAD

Hazardous Waste Code: D009
Waste Code Description: MERCURY

Hazardous Waste Code: D010
Waste Code Description: SELENIUM

Hazardous Waste Code: D011
Waste Code Description: SILVER

Hazardous Waste Code: D035
Waste Code Description: METHYL ETHYL KETONE

Hazardous Waste Code: F003
Waste Code Description: THE FOLLOWING SPENT NONHALOGENATED SOLVENTS: XYLENE, ACETONE, ETHYL ACETATE, ETHYL BENZENE, ETHYL ETHER, METHYL ISOBUTYL KETONE, N-BUTYL ALCOHOL, CYCLOHEXANONE, AND METHANOL; ALL SPENT SOLVENT MIXTURES/BLENDS CONTAINING, BEFORE USE, ONLY THE ABOVE SPENT NONHALOGENATED SOLVENTS; AND ALL SPENT SOLVENT MIXTURES/BLENDS CONTAINING, BEFORE USE, ONE OR MORE OF THE ABOVE NONHALOGENATED SOLVENTS, AND A TOTAL OF TEN PERCENT OR MORE (BY VOLUME) OF ONE OR MORE OF THOSE SOLVENTS LISTED IN F001, F002, F004, AND F005; AND STILL BOTTOMS FROM THE RECOVERY OF THESE SPENT SOLVENTS AND SPENT SOLVENT MIXTURES.

Hazardous Waste Code: F005
Waste Code Description: THE FOLLOWING SPENT NONHALOGENATED SOLVENTS: TOLUENE, METHYL ETHYL KETONE, CARBON DISULFIDE, ISOBUTANOL, PYRIDINE, BENZENE, 2-ETHOXYETHANOL, AND 2-NITROPROPANE; ALL SPENT SOLVENT MIXTURES/BLENDS CONTAINING, BEFORE USE, A TOTAL OF TEN PERCENT OR MORE (BY VOLUME) OF ONE OR MORE OF THE ABOVE NONHALOGENATED SOLVENTS OR THOSE SOLVENTS LISTED IN F001, F002, OR F004; AND STILL BOTTOMS FROM THE RECOVERY OF THESE SPENT SOLVENTS AND SPENT SOLVENT MIXTURES.

Hazardous Waste Code: U125
Waste Code Description: 2-FURANCARBOXALDEHYDE (I) (OR) FURFURAL (I)

Hazardous Waste Code: U188
Waste Code Description: PHENOL

Hazardous Waste Code: U213
Waste Code Description: FURAN, TETRAHYDRO-(I) (OR) TETRAHYDROFURAN (I)

Hazardous Waste Handler Details

Sequence No: 3
Receive Date: 20080229
Handler Name: HONEYWELL
Federal Waste Generator Code: 1
Generator Code Description: Large Quantity Generator
Source Type: Annual/Biennial Report update with Notification

Waste Code Details

Hazardous Waste Code: D001
Waste Code Description: IGNITABLE WASTE

Hazardous Waste Code: D002
Waste Code Description: CORROSIVE WASTE

Hazardous Waste Code: D003
Waste Code Description: REACTIVE WASTE

Hazardous Waste Code: D004
Waste Code Description: ARSENIC

Hazardous Waste Code: D005
Waste Code Description: BARIUM

Hazardous Waste Code: D006
Waste Code Description: CADMIUM

Hazardous Waste Code: D007
Waste Code Description: CHROMIUM

Hazardous Waste Code: D008
Waste Code Description: LEAD

Hazardous Waste Code: D009
Waste Code Description: MERCURY

Hazardous Waste Code: D010
Waste Code Description: SELENIUM

Hazardous Waste Code: D011
Waste Code Description: SILVER

Hazardous Waste Code: D035
Waste Code Description: METHYL ETHYL KETONE

Hazardous Waste Code: F003
Waste Code Description: THE FOLLOWING SPENT NONHALOGENATED SOLVENTS: XYLENE, ACETONE, ETHYL ACETATE, ETHYL BENZENE, ETHYL ETHER, METHYL ISOBUTYL KETONE, N-BUTYL ALCOHOL, CYCLOHEXANONE, AND METHANOL; ALL SPENT SOLVENT MIXTURES/BLENDS CONTAINING, BEFORE USE, ONLY THE ABOVE SPENT NONHALOGENATED SOLVENTS; AND ALL SPENT SOLVENT MIXTURES/BLENDS CONTAINING, BEFORE USE, ONE OR MORE OF THE ABOVE NONHALOGENATED SOLVENTS, AND A TOTAL OF TEN PERCENT OR MORE (BY VOLUME) OF ONE OR MORE OF THOSE SOLVENTS LISTED IN F001, F002, F004, AND F005; AND STILL BOTTOMS FROM THE RECOVERY OF THESE SPENT SOLVENTS AND SPENT SOLVENT MIXTURES.

Hazardous Waste Code: F005
Waste Code Description: THE FOLLOWING SPENT NONHALOGENATED SOLVENTS: TOLUENE, METHYL ETHYL KETONE, CARBON DISULFIDE, ISOBUTANOL, PYRIDINE, BENZENE, 2-ETHOXYETHANOL, AND 2-NITROPROPANE; ALL SPENT SOLVENT MIXTURES/BLENDS CONTAINING, BEFORE USE, A TOTAL OF TEN PERCENT OR MORE (BY VOLUME) OF ONE OR MORE OF THE ABOVE NONHALOGENATED SOLVENTS OR THOSE SOLVENTS LISTED IN F001, F002, OR F004; AND STILL BOTTOMS FROM THE RECOVERY OF THESE SPENT SOLVENTS AND SPENT SOLVENT MIXTURES.

Hazardous Waste Code: U125
Waste Code Description: 2-FURANCARBOXALDEHYDE (I) (OR) FURFURAL (I)

Hazardous Waste Handler Details

Sequence No: 200908
Receive Date: 20090831
Handler Name: HONEYWELL INC
Federal Waste Generator Code: 1
Generator Code Description: Large Quantity Generator

Source Type: Implementer

Hazardous Waste Handler Details

Sequence No: 4
Receive Date: 20100401
Handler Name: HONEYWELL
Federal Waste Generator Code: 1
Generator Code Description: Large Quantity Generator
Source Type: Annual/Biennial Report update with Notification

Waste Code Details

Hazardous Waste Code: D001
Waste Code Description: IGNITABLE WASTE

Hazardous Waste Code: D002
Waste Code Description: CORROSIVE WASTE

Hazardous Waste Code: D003
Waste Code Description: REACTIVE WASTE

Hazardous Waste Code: D004
Waste Code Description: ARSENIC

Hazardous Waste Code: D005
Waste Code Description: BARIUM

Hazardous Waste Code: D006
Waste Code Description: CADMIUM

Hazardous Waste Code: D007
Waste Code Description: CHROMIUM

Hazardous Waste Code: D008
Waste Code Description: LEAD

Hazardous Waste Code: D009
Waste Code Description: MERCURY

Hazardous Waste Code: D010
Waste Code Description: SELENIUM

Hazardous Waste Code: D011
Waste Code Description: SILVER

Hazardous Waste Code: D018
Waste Code Description: BENZENE

Hazardous Waste Code: D019
Waste Code Description: CARBON TETRACHLORIDE

Hazardous Waste Code: D021
Waste Code Description: CHLOROBENZENE

Hazardous Waste Code: D022
Waste Code Description: CHLOROFORM

Hazardous Waste Code: D035
Waste Code Description: METHYL ETHYL KETONE

Hazardous Waste Code: D036
Waste Code Description: NITROBENZENE

Hazardous Waste Code: D038
Waste Code Description: PYRIDINE

Hazardous Waste Code: D039
Waste Code Description: TETRACHLOROETHYLENE

Hazardous Waste Code: D040
Waste Code Description: TRICHLORETHYLENE

Hazardous Waste Code: F002
Waste Code Description: THE FOLLOWING SPENT HALOGENATED SOLVENTS: TETRACHLOROETHYLENE, METHYLENE CHLORIDE, TRICHLOROETHYLENE, 1,1,1-TRICHLOROETHANE, CHLOROBENZENE, 1,1,2-TRICHLORO-1,2,2-TRIFLUOROETHANE, ORTHO-DICHLOROBENZENE, TRICHLOROFLUOROMETHANE, AND 1,1,2, TRICHLOROETHANE; ALL SPENT SOLVENT MIXTURES/BLENDS CONTAINING, BEFORE USE, A TOTAL OF TEN PERCENT OR MORE (BY VOLUME) OF ONE OR MORE OF THE ABOVE HALOGENATED SOLVENTS OR THOSE SOLVENTS LISTED IN F001, F004, AND F005; AND STILL BOTTOMS FROM THE RECOVERY OF THESE SPENT SOLVENTS AND SPENT SOLVENT MIXTURES.

Hazardous Waste Code: F003
Waste Code Description: THE FOLLOWING SPENT NONHALOGENATED SOLVENTS: XYLENE, ACETONE, ETHYL ACETATE, ETHYL BENZENE, ETHYL ETHER, METHYL ISOBUTYL KETONE, N-BUTYL ALCOHOL, CYCLOHEXANONE, AND METHANOL; ALL SPENT SOLVENT MIXTURES/BLENDS CONTAINING, BEFORE USE, ONLY THE ABOVE SPENT NONHALOGENATED SOLVENTS; AND ALL SPENT SOLVENT MIXTURES/BLENDS CONTAINING, BEFORE USE, ONE OR MORE OF THE ABOVE NONHALOGENATED SOLVENTS, AND A TOTAL OF TEN PERCENT OR MORE (BY VOLUME) OF ONE OR MORE OF THOSE SOLVENTS LISTED IN F001, F002, F004, AND F005; AND STILL BOTTOMS FROM THE RECOVERY OF THESE SPENT SOLVENTS AND SPENT SOLVENT MIXTURES.

Hazardous Waste Code: F005
Waste Code Description: THE FOLLOWING SPENT NONHALOGENATED SOLVENTS: TOLUENE, METHYL ETHYL KETONE, CARBON DISULFIDE, ISOBUTANOL, PYRIDINE, BENZENE, 2-ETHOXYETHANOL, AND 2-NITROPROPANE; ALL SPENT SOLVENT MIXTURES/BLENDS CONTAINING, BEFORE USE, A TOTAL OF TEN PERCENT OR MORE (BY VOLUME) OF ONE OR MORE OF THE ABOVE NONHALOGENATED SOLVENTS OR THOSE SOLVENTS LISTED IN F001, F002, OR F004; AND STILL BOTTOMS FROM THE RECOVERY OF THESE SPENT SOLVENTS AND SPENT SOLVENT MIXTURES.

Hazardous Waste Code: P030
Waste Code Description: CYANIDES (SOLUBLE CYANIDE SALTS), NOT OTHERWISE SPECIFIED

Hazardous Waste Code: U019
Waste Code Description: BENZENE (I,T)

Hazardous Waste Code: U029
Waste Code Description: METHANE, BROMO- (OR) METHYL BROMIDE

Hazardous Waste Code: U037
Waste Code Description: BENZENE, CHLORO- (OR) CHLOROBENZENE

Hazardous Waste Code: U044
Waste Code Description: CHLOROFORM (OR) METHANE, TRICHLORO-

Hazardous Waste Code: U057
Waste Code Description: CYCLOHEXANONE (I)

Hazardous Waste Code: U070
Waste Code Description: BENZENE, 1,2-DICHLORO- (OR) O-DICHLOROBENZENE

Hazardous Waste Code: U077
Waste Code Description: ETHANE, 1,2-DICHLORO- (OR) ETHYLENE DICHLORIDE

Hazardous Waste Code: U080
Waste Code Description: METHANE, DICHLORO- (OR) METHYLENE CHLORIDE

Hazardous Waste Code: U125
Waste Code Description: 2-FURANCARBOXALDEHYDE (I) (OR) FURFURAL (I)

Hazardous Waste Code: U147
Waste Code Description: 2,5-FURANDIONE (OR) MALEIC ANHYDRIDE

Hazardous Waste Code: U169
Waste Code Description: BENZENE, NITRO- (OR) NITROBENZENE (I,T)

Hazardous Waste Code: U196

Waste Code Description: PYRIDINE

Hazardous Waste Code: U202
Waste Code Description: 1,2-BENZISOTHIAZOL-3(2H)-ONE, 1,1-DIOXIDE, & SALTS (OR) SACCHARIN, & SALTS

Hazardous Waste Code: U210
Waste Code Description: ETHENE, TETRACHLORO- (OR) TETRACHLOROETHYLENE

Hazardous Waste Code: U211
Waste Code Description: CARBON TETRACHLORIDE (OR) METHANE, TETRACHLORO-

Hazardous Waste Code: U213
Waste Code Description: FURAN, TETRAHYDRO-(I) (OR) TETRAHYDROFURAN (I)

Hazardous Waste Code: U226
Waste Code Description: ETHANE, 1,1,1-TRICHLORO- (OR) METHYL CHLOROFORM

Hazardous Waste Code: U228
Waste Code Description: ETHENE, TRICHLORO- (OR) TRICHLOROETHYLENE

Hazardous Waste Code: U240
Waste Code Description: 2,4-D, SALTS & ESTERS (OR) ACETIC ACID, (2,4-DICHLOROPHENOXY)-, SALTS & ESTERS (OR) DICHLOROPHENOXYACETIC ACID 2,4-D

Hazardous Waste Handler Details

Sequence No: 201004
Receive Date: 20100405
Handler Name: HONEYWELL INC
Federal Waste Generator Code: 1
Generator Code Description: Large Quantity Generator
Source Type: Notification

Waste Code Details

Hazardous Waste Code: D001
Waste Code Description: IGNITABLE WASTE

Hazardous Waste Code: D002
Waste Code Description: CORROSIVE WASTE

Hazardous Waste Code: D003
Waste Code Description: REACTIVE WASTE

Hazardous Waste Code: D004
Waste Code Description: ARSENIC

Hazardous Waste Code: D005
Waste Code Description: BARIUM

Hazardous Waste Code: D006
Waste Code Description: CADMIUM

Hazardous Waste Code: D007
Waste Code Description: CHROMIUM

Hazardous Waste Code: D008
Waste Code Description: LEAD

Hazardous Waste Code: D009
Waste Code Description: MERCURY

Hazardous Waste Code: D010
Waste Code Description: SELENIUM

Hazardous Waste Code: D011
Waste Code Description: SILVER

Hazardous Waste Code: D018
Waste Code Description: BENZENE

Hazardous Waste Code: D019
Waste Code Description: CARBON TETRACHLORIDE

Hazardous Waste Code: D021
Waste Code Description: CHLOROBENZENE

Hazardous Waste Code: D022
Waste Code Description: CHLOROFORM

Hazardous Waste Code: D035
Waste Code Description: METHYL ETHYL KETONE

Hazardous Waste Code: D036
Waste Code Description: NITROBENZENE

Hazardous Waste Code: D038
Waste Code Description: PYRIDINE

Hazardous Waste Code: D039
Waste Code Description: TETRACHLOROETHYLENE

Hazardous Waste Code: D040
Waste Code Description: TRICHLORETHYLENE

Hazardous Waste Code: F002
Waste Code Description: THE FOLLOWING SPENT HALOGENATED SOLVENTS: TETRACHLOROETHYLENE, METHYLENE CHLORIDE, TRICHLOROETHYLENE, 1,1,1-TRICHLOROETHANE, CHLOROBENZENE, 1,1,2-TRICHLORO-1,2,2-TRIFLUOROETHANE, ORTHO-DICHLOROBENZENE, TRICHLOROFLUOROMETHANE, AND 1,1,2, TRICHLOROETHANE; ALL SPENT SOLVENT MIXTURES/BLENDS CONTAINING, BEFORE USE, A TOTAL OF TEN PERCENT OR MORE (BY VOLUME) OF ONE OR MORE OF THE ABOVE HALOGENATED SOLVENTS OR THOSE SOLVENTS LISTED IN F001, F004, AND F005; AND STILL BOTTOMS FROM THE RECOVERY OF THESE SPENT SOLVENTS AND SPENT SOLVENT MIXTURES.

Hazardous Waste Code: F003
Waste Code Description: THE FOLLOWING SPENT NONHALOGENATED SOLVENTS: XYLENE, ACETONE, ETHYL ACETATE, ETHYL BENZENE, ETHYL ETHER, METHYL ISOBUTYL KETONE, N-BUTYL ALCOHOL, CYCLOHEXANONE, AND METHANOL; ALL SPENT SOLVENT MIXTURES/BLENDS CONTAINING, BEFORE USE, ONLY THE ABOVE SPENT NONHALOGENATED SOLVENTS; AND ALL SPENT SOLVENT MIXTURES/BLENDS CONTAINING, BEFORE USE, ONE OR MORE OF THE ABOVE NONHALOGENATED SOLVENTS, AND A TOTAL OF TEN PERCENT OR MORE (BY VOLUME) OF ONE OR MORE OF THOSE SOLVENTS LISTED IN F001, F002, F004, AND F005; AND STILL BOTTOMS FROM THE RECOVERY OF THESE SPENT SOLVENTS AND SPENT SOLVENT MIXTURES.

Hazardous Waste Code: F005
Waste Code Description: THE FOLLOWING SPENT NONHALOGENATED SOLVENTS: TOLUENE, METHYL ETHYL KETONE, CARBON DISULFIDE, ISOBUTANOL, PYRIDINE, BENZENE, 2-ETHOXYETHANOL, AND 2-NITROPROPANE; ALL SPENT SOLVENT MIXTURES/BLENDS CONTAINING, BEFORE USE, A TOTAL OF TEN PERCENT OR MORE (BY VOLUME) OF ONE OR MORE OF THE ABOVE NONHALOGENATED SOLVENTS OR THOSE SOLVENTS LISTED IN F001, F002, OR F004; AND STILL BOTTOMS FROM THE RECOVERY OF THESE SPENT SOLVENTS AND SPENT SOLVENT MIXTURES.

Hazardous Waste Code: P030
Waste Code Description: CYANIDES (SOLUBLE CYANIDE SALTS), NOT OTHERWISE SPECIFIED

Hazardous Waste Code: U019
Waste Code Description: BENZENE (I,T)

Hazardous Waste Code: U029
Waste Code Description: METHANE, BROMO- (OR) METHYL BROMIDE

Hazardous Waste Code: U031
Waste Code Description: 1-BUTANOL (I) (OR) N-BUTYL ALCOHOL (I)

Hazardous Waste Code: U037
Waste Code Description: BENZENE, CHLORO- (OR) CHLOROBENZENE

Hazardous Waste Code: U044
Waste Code Description: CHLOROFORM (OR) METHANE, TRICHLORO-

Hazardous Waste Code: U057
Waste Code Description: CYCLOHEXANONE (I)

Hazardous Waste Code: U070
Waste Code Description: BENZENE, 1,2-DICHLORO- (OR) O-DICHLOROBENZENE

Hazardous Waste Code: U077
Waste Code Description: ETHANE, 1,2-DICHLORO- (OR) ETHYLENE DICHLORIDE

Hazardous Waste Code: U080
Waste Code Description: METHANE, DICHLORO- (OR) METHYLENE CHLORIDE

Hazardous Waste Code: U125
Waste Code Description: 2-FURANCARBOXALDEHYDE (I) (OR) FURFURAL (I)

Hazardous Waste Code: U147
Waste Code Description: 2,5-FURANDIONE (OR) MALEIC ANHYDRIDE

Hazardous Waste Code: U169
Waste Code Description: BENZENE, NITRO- (OR) NITROBENZENE (I,T)

Hazardous Waste Code: U196
Waste Code Description: PYRIDINE

Hazardous Waste Code: U202
Waste Code Description: 1,2-BENZISOTHIAZOL-3(2H)-ONE, 1,1-DIOXIDE, & SALTS (OR) SACCHARIN, & SALTS

Hazardous Waste Code: U210
Waste Code Description: ETHENE, TETRACHLORO- (OR) TETRACHLOROETHYLENE

Hazardous Waste Code: U211
Waste Code Description: CARBON TETRACHLORIDE (OR) METHANE, TETRACHLORO-

Hazardous Waste Code: U213
Waste Code Description: FURAN, TETRAHYDRO-(I) (OR) TETRAHYDROFURAN (I)

Hazardous Waste Code: U226
Waste Code Description: ETHANE, 1,1,1-TRICHLORO- (OR) METHYL CHLOROFORM

Hazardous Waste Code: U228
Waste Code Description: ETHENE, TRICHLORO- (OR) TRICHLOROETHYLENE

Hazardous Waste Code: U240
Waste Code Description: 2,4-D, SALTS & ESTERS (OR) ACETIC ACID, (2,4-DICHLOROPHENOXY)-, SALTS & ESTERS (OR) DICHLOROPHENOXYACETIC ACID 2,4-D

Hazardous Waste Handler Details

Sequence No: 201107
Receive Date: 20110726
Handler Name: HONEYWELL INC
Federal Waste Generator Code: 1
Generator Code Description: Large Quantity Generator
Source Type: Implementer

Waste Code Details

Hazardous Waste Code: D001
Waste Code Description: IGNITABLE WASTE

Hazardous Waste Code: D002
Waste Code Description: CORROSIVE WASTE

Hazardous Waste Code: D003

Waste Code Description: REACTIVE WASTE

Hazardous Waste Code: D004
Waste Code Description: ARSENIC

Hazardous Waste Code: D005
Waste Code Description: BARIUM

Hazardous Waste Code: D006
Waste Code Description: CADMIUM

Hazardous Waste Code: D007
Waste Code Description: CHROMIUM

Hazardous Waste Code: D008
Waste Code Description: LEAD

Hazardous Waste Code: D009
Waste Code Description: MERCURY

Hazardous Waste Code: D010
Waste Code Description: SELENIUM

Hazardous Waste Code: D011
Waste Code Description: SILVER

Hazardous Waste Code: D018
Waste Code Description: BENZENE

Hazardous Waste Code: D019
Waste Code Description: CARBON TETRACHLORIDE

Hazardous Waste Code: D021
Waste Code Description: CHLOROBENZENE

Hazardous Waste Code: D022
Waste Code Description: CHLOROFORM

Hazardous Waste Code: D035
Waste Code Description: METHYL ETHYL KETONE

Hazardous Waste Code: D036
Waste Code Description: NITROBENZENE

Hazardous Waste Code: D038
Waste Code Description: PYRIDINE

Hazardous Waste Code: D039
Waste Code Description: TETRACHLOROETHYLENE

Hazardous Waste Code: D040
Waste Code Description: TRICHLORETHYLENE

Hazardous Waste Code: F001
Waste Code Description: THE FOLLOWING SPENT HALOGENATED SOLVENTS USED IN DEGREASING: TETRACHLOROETHYLENE, TRICHLORETHYLENE, METHYLENE CHLORIDE, 1,1,1-TRICHLOROETHANE, CARBON TETRACHLORIDE AND CHLORINATED FLUOROCARBONS; ALL SPENT SOLVENT MIXTURES/BLENDS USED IN DEGREASING CONTAINING, BEFORE USE, A TOTAL OF TEN PERCENT OR MORE (BY VOLUME) OF ONE OR MORE OF THE ABOVE HALOGENATED SOLVENTS OR THOSE SOLVENTS LISTED IN F002, F004, AND F005; AND STILL BOTTOMS FROM THE RECOVERY OF THESE SPENT SOLVENTS AND SPENT SOLVENT MIXTURES.

Hazardous Waste Code: F002
Waste Code Description: THE FOLLOWING SPENT HALOGENATED SOLVENTS: TETRACHLOROETHYLENE, METHYLENE CHLORIDE, TRICHLOROETHYLENE, 1,1,1-TRICHLOROETHANE, CHLOROBENZENE, 1,1,2-TRICHLORO-1,2,2-TRIFLUOROETHANE, ORTHO-DICHLOROBENZENE, TRICHLOROFLUOROMETHANE, AND 1,1,2, TRICHLOROETHANE; ALL SPENT SOLVENT MIXTURES/BLENDS CONTAINING, BEFORE USE, A TOTAL OF TEN PERCENT OR MORE (BY VOLUME) OF ONE OR MORE OF THE ABOVE HALOGENATED SOLVENTS OR THOSE SOLVENTS LISTED IN F001, F004, AND F005; AND STILL BOTTOMS FROM THE RECOVERY OF THESE SPENT SOLVENTS AND SPENT SOLVENT MIXTURES.

Hazardous Waste Code: F003
Waste Code Description: THE FOLLOWING SPENT NONHALOGENATED SOLVENTS: XYLENE, ACETONE, ETHYL ACETATE, ETHYL BENZENE, ETHYL ETHER, METHYL ISOBUTYL KETONE, N-BUTYL ALCOHOL, CYCLOHEXANONE, AND METHANOL; ALL SPENT SOLVENT MIXTURES/BLENDS CONTAINING, BEFORE USE, ONLY THE ABOVE SPENT NONHALOGENATED SOLVENTS; AND ALL SPENT SOLVENT MIXTURES/BLENDS CONTAINING, BEFORE USE, ONE OR MORE OF THE ABOVE NONHALOGENATED SOLVENTS, AND A TOTAL OF TEN PERCENT OR MORE (BY VOLUME) OF ONE OR MORE OF THOSE SOLVENTS LISTED IN F001, F002, F004, AND F005; AND STILL BOTTOMS FROM THE RECOVERY OF THESE SPENT SOLVENTS AND SPENT SOLVENT MIXTURES.

Hazardous Waste Code: F005
Waste Code Description: THE FOLLOWING SPENT NONHALOGENATED SOLVENTS: TOLUENE, METHYL ETHYL KETONE, CARBON DISULFIDE, ISOBUTANOL, PYRIDINE, BENZENE, 2-ETHOXYETHANOL, AND 2-NITROPROPANE; ALL SPENT SOLVENT MIXTURES/BLENDS CONTAINING, BEFORE USE, A TOTAL OF TEN PERCENT OR MORE (BY VOLUME) OF ONE OR MORE OF THE ABOVE NONHALOGENATED SOLVENTS OR THOSE SOLVENTS LISTED IN F001, F002, OR F004; AND STILL BOTTOMS FROM THE RECOVERY OF THESE SPENT SOLVENTS AND SPENT SOLVENT MIXTURES.

Hazardous Waste Code: P030
Waste Code Description: CYANIDES (SOLUBLE CYANIDE SALTS), NOT OTHERWISE SPECIFIED

Hazardous Waste Code: U002
Waste Code Description: 2-PROPANONE (I) (OR) ACETONE (I)

Hazardous Waste Code: U019
Waste Code Description: BENZENE (I,T)

Hazardous Waste Code: U029
Waste Code Description: METHANE, BROMO- (OR) METHYL BROMIDE

Hazardous Waste Code: U031
Waste Code Description: 1-BUTANOL (I) (OR) N-BUTYL ALCOHOL (I)

Hazardous Waste Code: U037
Waste Code Description: BENZENE, CHLORO- (OR) CHLOROBENZENE

Hazardous Waste Code: U044
Waste Code Description: CHLOROFORM (OR) METHANE, TRICHLORO-

Hazardous Waste Code: U057
Waste Code Description: CYCLOHEXANONE (I)

Hazardous Waste Code: U070
Waste Code Description: BENZENE, 1,2-DICHLORO- (OR) O-DICHLOROBENZENE

Hazardous Waste Code: U077
Waste Code Description: ETHANE, 1,2-DICHLORO- (OR) ETHYLENE DICHLORIDE

Hazardous Waste Code: U080
Waste Code Description: METHANE, DICHLORO- (OR) METHYLENE CHLORIDE

Hazardous Waste Code: U125
Waste Code Description: 2-FURANCARBOXALDEHYDE (I) (OR) FURFURAL (I)

Hazardous Waste Code: U147
Waste Code Description: 2,5-FURANDIONE (OR) MALEIC ANHYDRIDE

Hazardous Waste Code: U159
Waste Code Description: 2-BUTANONE (I,T) (OR) METHYL ETHYL KETONE (MEK) (I,T)

Hazardous Waste Code: U169
Waste Code Description: BENZENE, NITRO- (OR) NITROBENZENE (I,T)

Hazardous Waste Code: U196
Waste Code Description: PYRIDINE

Hazardous Waste Code: U202
Waste Code Description: 1,2-BENZISOTHIAZOL-3(2H)-ONE, 1,1-DIOXIDE, & SALTS (OR) SACCHARIN, & SALTS

Hazardous Waste Code: U210
Waste Code Description: ETHENE, TETRACHLORO- (OR) TETRACHLOROETHYLENE

Hazardous Waste Code: U211
Waste Code Description: CARBON TETRACHLORIDE (OR) METHANE, TETRACHLORO-

Hazardous Waste Code: U213
Waste Code Description: FURAN, TETRAHYDRO-(I) (OR) TETRAHYDROFURAN (I)

Hazardous Waste Code: U220
Waste Code Description: BENZENE, METHYL- (OR) TOLUENE

Hazardous Waste Code: U226
Waste Code Description: ETHANE, 1,1,1-TRICHLORO- (OR) METHYL CHLOROFORM

Hazardous Waste Code: U228
Waste Code Description: ETHENE, TRICHLORO- (OR) TRICHLOROETHYLENE

Hazardous Waste Code: U239
Waste Code Description: BENZENE, DIMETHYL- (I,T) (OR) XYLENE (I)

Hazardous Waste Code: U240
Waste Code Description: 2,4-D, SALTS & ESTERS (OR) ACETIC ACID, (2,4-DICHLOROPHENOXY)-, SALTS & ESTERS (OR) DICHLOROPHENOXYACETIC ACID 2,4-D

Hazardous Waste Handler Details

Sequence No: 201204
Receive Date: 20120403
Handler Name: HONEYWELL INC
Federal Waste Generator Code: 1
Generator Code Description: Large Quantity Generator
Source Type: Notification

Waste Code Details

Hazardous Waste Code: D001
Waste Code Description: IGNITABLE WASTE

Hazardous Waste Code: D002
Waste Code Description: CORROSIVE WASTE

Hazardous Waste Code: D003
Waste Code Description: REACTIVE WASTE

Hazardous Waste Code: D004
Waste Code Description: ARSENIC

Hazardous Waste Code: D005
Waste Code Description: BARIUM

Hazardous Waste Code: D006
Waste Code Description: CADMIUM

Hazardous Waste Code: D007
Waste Code Description: CHROMIUM

Hazardous Waste Code: D008
Waste Code Description: LEAD

Hazardous Waste Code: D009
Waste Code Description: MERCURY

Hazardous Waste Code: D010
Waste Code Description: SELENIUM

Hazardous Waste Code: D011
Waste Code Description: SILVER

Hazardous Waste Code: D018
Waste Code Description: BENZENE

Hazardous Waste Code: D019
Waste Code Description: CARBON TETRACHLORIDE

Hazardous Waste Code: D021
Waste Code Description: CHLOROBENZENE

Hazardous Waste Code: D022
Waste Code Description: CHLOROFORM

Hazardous Waste Code: D035
Waste Code Description: METHYL ETHYL KETONE

Hazardous Waste Code: D036
Waste Code Description: NITROBENZENE

Hazardous Waste Code: D038
Waste Code Description: PYRIDINE

Hazardous Waste Code: D039
Waste Code Description: TETRACHLOROETHYLENE

Hazardous Waste Code: D040
Waste Code Description: TRICHLORETHYLENE

Hazardous Waste Code: F002
Waste Code Description: THE FOLLOWING SPENT HALOGENATED SOLVENTS: TETRACHLOROETHYLENE, METHYLENE CHLORIDE, TRICHLOROETHYLENE, 1,1,1-TRICHLOROETHANE, CHLOROBENZENE, 1,1,2-TRICHLORO-1,2,2-TRIFLUOROETHANE, ORTHO-DICHLOROBENZENE, TRICHLOROFLUOROMETHANE, AND 1,1,2, TRICHLOROETHANE; ALL SPENT SOLVENT MIXTURES/BLENDS CONTAINING, BEFORE USE, A TOTAL OF TEN PERCENT OR MORE (BY VOLUME) OF ONE OR MORE OF THE ABOVE HALOGENATED SOLVENTS OR THOSE SOLVENTS LISTED IN F001, F004, AND F005; AND STILL BOTTOMS FROM THE RECOVERY OF THESE SPENT SOLVENTS AND SPENT SOLVENT MIXTURES.

Hazardous Waste Code: F003
Waste Code Description: THE FOLLOWING SPENT NONHALOGENATED SOLVENTS: XYLENE, ACETONE, ETHYL ACETATE, ETHYL BENZENE, ETHYL ETHER, METHYL ISOBUTYL KETONE, N-BUTYL ALCOHOL, CYCLOHEXANONE, AND METHANOL; ALL SPENT SOLVENT MIXTURES/BLENDS CONTAINING, BEFORE USE, ONLY THE ABOVE SPENT NONHALOGENATED SOLVENTS; AND ALL SPENT SOLVENT MIXTURES/BLENDS CONTAINING, BEFORE USE, ONE OR MORE OF THE ABOVE NONHALOGENATED SOLVENTS, AND A TOTAL OF TEN PERCENT OR MORE (BY VOLUME) OF ONE OR MORE OF THOSE SOLVENTS LISTED IN F001, F002, F004, AND F005; AND STILL BOTTOMS FROM THE RECOVERY OF THESE SPENT SOLVENTS AND SPENT SOLVENT MIXTURES.

Hazardous Waste Code: F005
Waste Code Description: THE FOLLOWING SPENT NONHALOGENATED SOLVENTS: TOLUENE, METHYL ETHYL KETONE, CARBON DISULFIDE, ISOBUTANOL, PYRIDINE, BENZENE, 2-ETHOXYETHANOL, AND 2-NITROPROPANE; ALL SPENT SOLVENT MIXTURES/BLENDS CONTAINING, BEFORE USE, A TOTAL OF TEN PERCENT OR MORE (BY VOLUME) OF ONE OR MORE OF THE ABOVE NONHALOGENATED SOLVENTS OR THOSE SOLVENTS LISTED IN F001, F002, OR F004; AND STILL BOTTOMS FROM THE RECOVERY OF THESE SPENT SOLVENTS AND SPENT SOLVENT MIXTURES.

Hazardous Waste Code: P030
Waste Code Description: CYANIDES (SOLUBLE CYANIDE SALTS), NOT OTHERWISE SPECIFIED

Hazardous Waste Code: P087
Waste Code Description: OSMIUM OXIDE OSO4, (T-4)- (OR) OSMIUM TETROXIDE

Hazardous Waste Code: U019
Waste Code Description: BENZENE (I,T)

Hazardous Waste Code: U029
Waste Code Description: METHANE, BROMO- (OR) METHYL BROMIDE

Hazardous Waste Code: U030

Waste Code Description: 4-BROMOPHENYL PHENYL ETHER (OR) BENZENE, 1-BROMO-4-PHENOXY-

Hazardous Waste Code: U031
Waste Code Description: 1-BUTANOL (I) (OR) N-BUTYL ALCOHOL (I)

Hazardous Waste Code: U037
Waste Code Description: BENZENE, CHLORO- (OR) CHLOROBENZENE

Hazardous Waste Code: U044
Waste Code Description: CHLOROFORM (OR) METHANE, TRICHLORO-

Hazardous Waste Code: U057
Waste Code Description: CYCLOHEXANONE (I)

Hazardous Waste Code: U070
Waste Code Description: BENZENE, 1,2-DICHLORO- (OR) O-DICHLOROBENZENE

Hazardous Waste Code: U077
Waste Code Description: ETHANE, 1,2-DICHLORO- (OR) ETHYLENE DICHLORIDE

Hazardous Waste Code: U080
Waste Code Description: METHANE, DICHLORO- (OR) METHYLENE CHLORIDE

Hazardous Waste Code: U125
Waste Code Description: 2-FURANCARBOXALDEHYDE (I) (OR) FURFURAL (I)

Hazardous Waste Code: U147
Waste Code Description: 2,5-FURANDIONE (OR) MALEIC ANHYDRIDE

Hazardous Waste Code: U169
Waste Code Description: BENZENE, NITRO- (OR) NITROBENZENE (I,T)

Hazardous Waste Code: U170
Waste Code Description: P-NITROPHENOL (I,T) (OR) PHENOL, 4-NITRO-

Hazardous Waste Code: U188
Waste Code Description: PHENOL

Hazardous Waste Code: U196
Waste Code Description: PYRIDINE

Hazardous Waste Code: U202
Waste Code Description: 1,2-BENZISOTHIAZOL-3(2H)-ONE, 1,1-DIOXIDE, & SALTS (OR) SACCHARIN, & SALTS

Hazardous Waste Code: U210
Waste Code Description: ETHENE, TETRACHLORO- (OR) TETRACHLOROETHYLENE

Hazardous Waste Code: U211
Waste Code Description: CARBON TETRACHLORIDE (OR) METHANE, TETRACHLORO-

Hazardous Waste Code: U213
Waste Code Description: FURAN, TETRAHYDRO-(I) (OR) TETRAHYDROFURAN (I)

Hazardous Waste Code: U226
Waste Code Description: ETHANE, 1,1,1-TRICHLORO- (OR) METHYL CHLOROFORM

Hazardous Waste Code: U228
Waste Code Description: ETHENE, TRICHLORO- (OR) TRICHLOROETHYLENE

Hazardous Waste Code: U240
Waste Code Description: 2,4-D, SALTS & ESTERS (OR) ACETIC ACID, (2,4-DICHLOROPHENOXY)-, SALTS & ESTERS (OR) DICHLOROPHENOXYACETIC ACID 2,4-D

Hazardous Waste Handler Details

Sequence No: 5
Receive Date: 20120406
Handler Name: HONEYWELL

Federal Waste Generator Code: 1
Generator Code Description: Large Quantity Generator
Source Type: Annual/Biennial Report update with Notification

Waste Code Details

Hazardous Waste Code: D001
Waste Code Description: IGNITABLE WASTE

Hazardous Waste Code: D002
Waste Code Description: CORROSIVE WASTE

Hazardous Waste Code: D003
Waste Code Description: REACTIVE WASTE

Hazardous Waste Code: D004
Waste Code Description: ARSENIC

Hazardous Waste Code: D005
Waste Code Description: BARIUM

Hazardous Waste Code: D006
Waste Code Description: CADMIUM

Hazardous Waste Code: D007
Waste Code Description: CHROMIUM

Hazardous Waste Code: D008
Waste Code Description: LEAD

Hazardous Waste Code: D009
Waste Code Description: MERCURY

Hazardous Waste Code: D010
Waste Code Description: SELENIUM

Hazardous Waste Code: D011
Waste Code Description: SILVER

Hazardous Waste Code: D018
Waste Code Description: BENZENE

Hazardous Waste Code: D019
Waste Code Description: CARBON TETRACHLORIDE

Hazardous Waste Code: D021
Waste Code Description: CHLOROBENZENE

Hazardous Waste Code: D022
Waste Code Description: CHLOROFORM

Hazardous Waste Code: D035
Waste Code Description: METHYL ETHYL KETONE

Hazardous Waste Code: D036
Waste Code Description: NITROBENZENE

Hazardous Waste Code: D038
Waste Code Description: PYRIDINE

Hazardous Waste Code: D039
Waste Code Description: TETRACHLOROETHYLENE

Hazardous Waste Code: D040
Waste Code Description: TRICHLORETHYLENE

Hazardous Waste Code: F002
Waste Code Description: THE FOLLOWING SPENT HALOGENATED SOLVENTS: TETRACHLOROETHYLENE, METHYLENE

CHLORIDE, TRICHLOROETHYLENE, 1,1,1-TRICHLOROETHANE, CHLOROBENZENE, 1,1,2-TRICHLORO-1,2,2-TRIFLUOROETHANE, ORTHO-DICHLOROBENZENE, TRICHLOROFLUOROMETHANE, AND 1,1,2, TRICHLOROETHANE; ALL SPENT SOLVENT MIXTURES/BLENDS CONTAINING, BEFORE USE, A TOTAL OF TEN PERCENT OR MORE (BY VOLUME) OF ONE OR MORE OF THE ABOVE HALOGENATED SOLVENTS OR THOSE SOLVENTS LISTED IN F001, F004, AND F005; AND STILL BOTTOMS FROM THE RECOVERY OF THESE SPENT SOLVENTS AND SPENT SOLVENT MIXTURES.

Hazardous Waste Code: F003
Waste Code Description: THE FOLLOWING SPENT NONHALOGENATED SOLVENTS: XYLENE, ACETONE, ETHYL ACETATE, ETHYL BENZENE, ETHYL ETHER, METHYL ISOBUTYL KETONE, N-BUTYL ALCOHOL, CYCLOHEXANONE, AND METHANOL; ALL SPENT SOLVENT MIXTURES/BLENDS CONTAINING, BEFORE USE, ONLY THE ABOVE SPENT NONHALOGENATED SOLVENTS; AND ALL SPENT SOLVENT MIXTURES/BLENDS CONTAINING, BEFORE USE, ONE OR MORE OF THE ABOVE NONHALOGENATED SOLVENTS, AND A TOTAL OF TEN PERCENT OR MORE (BY VOLUME) OF ONE OR MORE OF THOSE SOLVENTS LISTED IN F001, F002, F004, AND F005; AND STILL BOTTOMS FROM THE RECOVERY OF THESE SPENT SOLVENTS AND SPENT SOLVENT MIXTURES.

Hazardous Waste Code: F005
Waste Code Description: THE FOLLOWING SPENT NONHALOGENATED SOLVENTS: TOLUENE, METHYL ETHYL KETONE, CARBON DISULFIDE, ISOBUTANOL, PYRIDINE, BENZENE, 2-ETHOXYETHANOL, AND 2-NITROPROPANE; ALL SPENT SOLVENT MIXTURES/BLENDS CONTAINING, BEFORE USE, A TOTAL OF TEN PERCENT OR MORE (BY VOLUME) OF ONE OR MORE OF THE ABOVE NONHALOGENATED SOLVENTS OR THOSE SOLVENTS LISTED IN F001, F002, OR F004; AND STILL BOTTOMS FROM THE RECOVERY OF THESE SPENT SOLVENTS AND SPENT SOLVENT MIXTURES.

Hazardous Waste Code: P030
Waste Code Description: CYANIDES (SOLUBLE CYANIDE SALTS), NOT OTHERWISE SPECIFIED

Hazardous Waste Code: P087
Waste Code Description: OSMIUM OXIDE OSO4, (T-4)- (OR) OSMIUM TETROXIDE

Hazardous Waste Code: U019
Waste Code Description: BENZENE (I,T)

Hazardous Waste Code: U029
Waste Code Description: METHANE, BROMO- (OR) METHYL BROMIDE

Hazardous Waste Code: U030
Waste Code Description: 4-BROMOPHENYL PHENYL ETHER (OR) BENZENE, 1-BROMO-4-PHENOXY-

Hazardous Waste Code: U037
Waste Code Description: BENZENE, CHLORO- (OR) CHLOROBENZENE

Hazardous Waste Code: U044
Waste Code Description: CHLOROFORM (OR) METHANE, TRICHLORO-

Hazardous Waste Code: U057
Waste Code Description: CYCLOHEXANONE (I)

Hazardous Waste Code: U070
Waste Code Description: BENZENE, 1,2-DICHLORO- (OR) O-DICHLOROBENZENE

Hazardous Waste Code: U077
Waste Code Description: ETHANE, 1,2-DICHLORO- (OR) ETHYLENE DICHLORIDE

Hazardous Waste Code: U080
Waste Code Description: METHANE, DICHLORO- (OR) METHYLENE CHLORIDE

Hazardous Waste Code: U125
Waste Code Description: 2-FURANCARBOXALDEHYDE (I) (OR) FURFURAL (I)

Hazardous Waste Code: U147
Waste Code Description: 2,5-FURANDIONE (OR) MALEIC ANHYDRIDE

Hazardous Waste Code: U169
Waste Code Description: BENZENE, NITRO- (OR) NITROBENZENE (I,T)

Hazardous Waste Code: U170
Waste Code Description: P-NITROPHENOL (I,T) (OR) PHENOL, 4-NITRO-

Hazardous Waste Code: U188
Waste Code Description: PHENOL

Hazardous Waste Code: U196
Waste Code Description: PYRIDINE

Hazardous Waste Code: U202
Waste Code Description: 1,2-BENZISOTHIAZOL-3(2H)-ONE, 1,1-DIOXIDE, & SALTS (OR) SACCHARIN, & SALTS

Hazardous Waste Code: U210
Waste Code Description: ETHENE, TETRACHLORO- (OR) TETRACHLOROETHYLENE

Hazardous Waste Code: U211
Waste Code Description: CARBON TETRACHLORIDE (OR) METHANE, TETRACHLORO-

Hazardous Waste Code: U213
Waste Code Description: FURAN, TETRAHYDRO-(I) (OR) TETRAHYDROFURAN (I)

Hazardous Waste Code: U226
Waste Code Description: ETHANE, 1,1,1-TRICHLORO- (OR) METHYL CHLOROFORM

Hazardous Waste Code: U228
Waste Code Description: ETHENE, TRICHLORO- (OR) TRICHLOROETHYLENE

Hazardous Waste Code: U240
Waste Code Description: 2,4-D, SALTS & ESTERS (OR) ACETIC ACID, (2,4-DICHLOROPHENOXY)-, SALTS & ESTERS (OR) DICHLOROPHENOXYACETIC ACID 2,4-D

Hazardous Waste Handler Details

Sequence No: 201404
Receive Date: 20140401
Handler Name: HONEYWELL INC
Federal Waste Generator Code: 1
Generator Code Description: Large Quantity Generator
Source Type: Notification

Waste Code Details

Hazardous Waste Code: D001
Waste Code Description: IGNITABLE WASTE

Hazardous Waste Code: D002
Waste Code Description: CORROSIVE WASTE

Hazardous Waste Code: D003
Waste Code Description: REACTIVE WASTE

Hazardous Waste Code: D004
Waste Code Description: ARSENIC

Hazardous Waste Code: D005
Waste Code Description: BARIUM

Hazardous Waste Code: D006
Waste Code Description: CADMIUM

Hazardous Waste Code: D007
Waste Code Description: CHROMIUM

Hazardous Waste Code: D008
Waste Code Description: LEAD

Hazardous Waste Code: D009
Waste Code Description: MERCURY

Hazardous Waste Code: D010

Waste Code Description: SELENIUM

Hazardous Waste Code: D011
Waste Code Description: SILVER

Hazardous Waste Code: D018
Waste Code Description: BENZENE

Hazardous Waste Code: D019
Waste Code Description: CARBON TETRACHLORIDE

Hazardous Waste Code: D021
Waste Code Description: CHLOROBENZENE

Hazardous Waste Code: D022
Waste Code Description: CHLOROFORM

Hazardous Waste Code: D035
Waste Code Description: METHYL ETHYL KETONE

Hazardous Waste Code: D036
Waste Code Description: NITROBENZENE

Hazardous Waste Code: D038
Waste Code Description: PYRIDINE

Hazardous Waste Code: D039
Waste Code Description: TETRACHLOROETHYLENE

Hazardous Waste Code: D040
Waste Code Description: TRICHLORETHYLENE

Hazardous Waste Code: F002
Waste Code Description: THE FOLLOWING SPENT HALOGENATED SOLVENTS: TETRACHLOROETHYLENE, METHYLENE CHLORIDE, TRICHLOROETHYLENE, 1,1,1-TRICHLOROETHANE, CHLOROBENZENE, 1,1,2-TRICHLORO-1,2,2-TRIFLUOROETHANE, ORTHO-DICHLOROBENZENE, TRICHLOROFLUOROMETHANE, AND 1,1,2, TRICHLOROETHANE; ALL SPENT SOLVENT MIXTURES/BLENDS CONTAINING, BEFORE USE, A TOTAL OF TEN PERCENT OR MORE (BY VOLUME) OF ONE OR MORE OF THE ABOVE HALOGENATED SOLVENTS OR THOSE SOLVENTS LISTED IN F001, F004, AND F005; AND STILL BOTTOMS FROM THE RECOVERY OF THESE SPENT SOLVENTS AND SPENT SOLVENT MIXTURES.

Hazardous Waste Code: F003
Waste Code Description: THE FOLLOWING SPENT NONHALOGENATED SOLVENTS: XYLENE, ACETONE, ETHYL ACETATE, ETHYL BENZENE, ETHYL ETHER, METHYL ISOBUTYL KETONE, N-BUTYL ALCOHOL, CYCLOHEXANONE, AND METHANOL; ALL SPENT SOLVENT MIXTURES/BLENDS CONTAINING, BEFORE USE, ONLY THE ABOVE SPENT NONHALOGENATED SOLVENTS; AND ALL SPENT SOLVENT MIXTURES/BLENDS CONTAINING, BEFORE USE, ONE OR MORE OF THE ABOVE NONHALOGENATED SOLVENTS, AND A TOTAL OF TEN PERCENT OR MORE (BY VOLUME) OF ONE OR MORE OF THOSE SOLVENTS LISTED IN F001, F002, F004, AND F005; AND STILL BOTTOMS FROM THE RECOVERY OF THESE SPENT SOLVENTS AND SPENT SOLVENT MIXTURES.

Hazardous Waste Code: F005
Waste Code Description: THE FOLLOWING SPENT NONHALOGENATED SOLVENTS: TOLUENE, METHYL ETHYL KETONE, CARBON DISULFIDE, ISOBUTANOL, PYRIDINE, BENZENE, 2-ETHOXYETHANOL, AND 2-NITROPROPANE; ALL SPENT SOLVENT MIXTURES/BLENDS CONTAINING, BEFORE USE, A TOTAL OF TEN PERCENT OR MORE (BY VOLUME) OF ONE OR MORE OF THE ABOVE NONHALOGENATED SOLVENTS OR THOSE SOLVENTS LISTED IN F001, F002, OR F004; AND STILL BOTTOMS FROM THE RECOVERY OF THESE SPENT SOLVENTS AND SPENT SOLVENT MIXTURES.

Hazardous Waste Code: P030
Waste Code Description: CYANIDES (SOLUBLE CYANIDE SALTS), NOT OTHERWISE SPECIFIED

Hazardous Waste Code: P087
Waste Code Description: OSMIUM OXIDE OSO4, (T-4)- (OR) OSMIUM TETROXIDE

Hazardous Waste Code: U019
Waste Code Description: BENZENE (I,T)

Hazardous Waste Code: U029
Waste Code Description: METHANE, BROMO- (OR) METHYL BROMIDE

Hazardous Waste Code: U030
Waste Code Description: 4-BROMOPHENYL PHENYL ETHER (OR) BENZENE, 1-BROMO-4-PHENOXY-

Hazardous Waste Code: U031
Waste Code Description: 1-BUTANOL (I) (OR) N-BUTYL ALCOHOL (I)

Hazardous Waste Code: U037
Waste Code Description: BENZENE, CHLORO- (OR) CHLOROBENZENE

Hazardous Waste Code: U044
Waste Code Description: CHLOROFORM (OR) METHANE, TRICHLORO-

Hazardous Waste Code: U057
Waste Code Description: CYCLOHEXANONE (I)

Hazardous Waste Code: U070
Waste Code Description: BENZENE, 1,2-DICHLORO- (OR) O-DICHLOROBENZENE

Hazardous Waste Code: U077
Waste Code Description: ETHANE, 1,2-DICHLORO- (OR) ETHYLENE DICHLORIDE

Hazardous Waste Code: U080
Waste Code Description: METHANE, DICHLORO- (OR) METHYLENE CHLORIDE

Hazardous Waste Code: U125
Waste Code Description: 2-FURANCARBOXALDEHYDE (I) (OR) FURFURAL (I)

Hazardous Waste Code: U147
Waste Code Description: 2,5-FURANDIONE (OR) MALEIC ANHYDRIDE

Hazardous Waste Code: U169
Waste Code Description: BENZENE, NITRO- (OR) NITROBENZENE (I,T)

Hazardous Waste Code: U170
Waste Code Description: P-NITROPHENOL (I,T) (OR) PHENOL, 4-NITRO-

Hazardous Waste Code: U188
Waste Code Description: PHENOL

Hazardous Waste Code: U196
Waste Code Description: PYRIDINE

Hazardous Waste Code: U202
Waste Code Description: 1,2-BENZISOTHIAZOL-3(2H)-ONE, 1,1-DIOXIDE, & SALTS (OR) SACCHARIN, & SALTS

Hazardous Waste Code: U210
Waste Code Description: ETHENE, TETRACHLORO- (OR) TETRACHLOROETHYLENE

Hazardous Waste Code: U211
Waste Code Description: CARBON TETRACHLORIDE (OR) METHANE, TETRACHLORO-

Hazardous Waste Code: U213
Waste Code Description: FURAN, TETRAHYDRO-(I) (OR) TETRAHYDROFURAN (I)

Hazardous Waste Code: U226
Waste Code Description: ETHANE, 1,1,1-TRICHLORO- (OR) METHYL CHLOROFORM

Hazardous Waste Code: U228
Waste Code Description: ETHENE, TRICHLORO- (OR) TRICHLOROETHYLENE

Hazardous Waste Code: U240
Waste Code Description: 2,4-D, SALTS & ESTERS (OR) ACETIC ACID, (2,4-DICHLOROPHENOXY)-, SALTS & ESTERS (OR) DICHLOROPHENOXYACETIC ACID 2,4-D

Hazardous Waste Handler Details

Sequence No: 6

Receive Date: 20140403
Handler Name: HONEYWELL
Federal Waste Generator Code: 1
Generator Code Description: Large Quantity Generator
Source Type: Annual/Biennial Report update with Notification

Waste Code Details

Hazardous Waste Code: D001
Waste Code Description: IGNITABLE WASTE

Hazardous Waste Code: D002
Waste Code Description: CORROSIVE WASTE

Hazardous Waste Code: D003
Waste Code Description: REACTIVE WASTE

Hazardous Waste Code: D004
Waste Code Description: ARSENIC

Hazardous Waste Code: D005
Waste Code Description: BARIUM

Hazardous Waste Code: D006
Waste Code Description: CADMIUM

Hazardous Waste Code: D007
Waste Code Description: CHROMIUM

Hazardous Waste Code: D008
Waste Code Description: LEAD

Hazardous Waste Code: D009
Waste Code Description: MERCURY

Hazardous Waste Code: D010
Waste Code Description: SELENIUM

Hazardous Waste Code: D011
Waste Code Description: SILVER

Hazardous Waste Code: D018
Waste Code Description: BENZENE

Hazardous Waste Code: D021
Waste Code Description: CHLOROBENZENE

Hazardous Waste Code: D022
Waste Code Description: CHLOROFORM

Hazardous Waste Code: D035
Waste Code Description: METHYL ETHYL KETONE

Hazardous Waste Code: D036
Waste Code Description: NITROBENZENE

Hazardous Waste Code: D038
Waste Code Description: PYRIDINE

Hazardous Waste Code: F002
Waste Code Description: THE FOLLOWING SPENT HALOGENATED SOLVENTS: TETRACHLOROETHYLENE, METHYLENE CHLORIDE, TRICHLOROETHYLENE, 1,1,1-TRICHLOROETHANE, CHLOROBENZENE, 1,1,2-TRICHLORO-1,2,2-TRIFLUOROETHANE, ORTHO-DICHLOROBENZENE, TRICHLOROFLUOROMETHANE, AND 1,1,2, TRICHLOROETHANE; ALL SPENT SOLVENT MIXTURES/BLENDS CONTAINING, BEFORE USE, A TOTAL OF TEN PERCENT OR MORE (BY VOLUME) OF ONE OR MORE OF THE ABOVE HALOGENATED SOLVENTS OR THOSE SOLVENTS LISTED IN F001, F004, AND F005; AND STILL BOTTOMS FROM THE RECOVERY OF THESE SPENT SOLVENTS AND SPENT SOLVENT MIXTURES.

Hazardous Waste Code: F003
Waste Code Description: THE FOLLOWING SPENT NONHALOGENATED SOLVENTS: XYLENE, ACETONE, ETHYL ACETATE, ETHYL BENZENE, ETHYL ETHER, METHYL ISOBUTYL KETONE, N-BUTYL ALCOHOL, CYCLOHEXANONE, AND METHANOL; ALL SPENT SOLVENT MIXTURES/BLENDS CONTAINING, BEFORE USE, ONLY THE ABOVE SPENT NONHALOGENATED SOLVENTS; AND ALL SPENT SOLVENT MIXTURES/BLENDS CONTAINING, BEFORE USE, ONE OR MORE OF THE ABOVE NONHALOGENATED SOLVENTS, AND A TOTAL OF TEN PERCENT OR MORE (BY VOLUME) OF ONE OR MORE OF THOSE SOLVENTS LISTED IN F001, F002, F004, AND F005; AND STILL BOTTOMS FROM THE RECOVERY OF THESE SPENT SOLVENTS AND SPENT SOLVENT MIXTURES.

Hazardous Waste Code: F005
Waste Code Description: THE FOLLOWING SPENT NONHALOGENATED SOLVENTS: TOLUENE, METHYL ETHYL KETONE, CARBON DISULFIDE, ISOBUTANOL, PYRIDINE, BENZENE, 2-ETHOXYETHANOL, AND 2-NITROPROPANE; ALL SPENT SOLVENT MIXTURES/BLENDS CONTAINING, BEFORE USE, A TOTAL OF TEN PERCENT OR MORE (BY VOLUME) OF ONE OR MORE OF THE ABOVE NONHALOGENATED SOLVENTS OR THOSE SOLVENTS LISTED IN F001, F002, OR F004; AND STILL BOTTOMS FROM THE RECOVERY OF THESE SPENT SOLVENTS AND SPENT SOLVENT MIXTURES.

Hazardous Waste Code: P030
Waste Code Description: CYANIDES (SOLUBLE CYANIDE SALTS), NOT OTHERWISE SPECIFIED

Hazardous Waste Code: U037
Waste Code Description: BENZENE, CHLORO- (OR) CHLOROBENZENE

Hazardous Waste Code: U080
Waste Code Description: METHANE, DICHLORO- (OR) METHYLENE CHLORIDE

Hazardous Waste Code: U169
Waste Code Description: BENZENE, NITRO- (OR) NITROBENZENE (I,T)

Hazardous Waste Code: U170
Waste Code Description: P-NITROPHENOL (I,T) (OR) PHENOL, 4-NITRO-

Hazardous Waste Code: U188
Waste Code Description: PHENOL

Hazardous Waste Code: U196
Waste Code Description: PYRIDINE

Hazardous Waste Code: U213
Waste Code Description: FURAN, TETRAHYDRO-(I) (OR) TETRAHYDROFURAN (I)

Hazardous Waste Handler Details

Sequence No: 201511
Receive Date: 20151105
Handler Name: HONEYWELL INC
Federal Waste Generator Code: 1
Generator Code Description: Large Quantity Generator
Source Type: Implementer

Waste Code Details

Hazardous Waste Code: D001
Waste Code Description: IGNITABLE WASTE

Hazardous Waste Code: D002
Waste Code Description: CORROSIVE WASTE

Hazardous Waste Code: D003
Waste Code Description: REACTIVE WASTE

Hazardous Waste Code: D004
Waste Code Description: ARSENIC

Hazardous Waste Code: D005
Waste Code Description: BARIUM

Hazardous Waste Code: D006
Waste Code Description: CADMIUM

Hazardous Waste Code: D007
Waste Code Description: CHROMIUM

Hazardous Waste Code: D008
Waste Code Description: LEAD

Hazardous Waste Code: D009
Waste Code Description: MERCURY

Hazardous Waste Code: D010
Waste Code Description: SELENIUM

Hazardous Waste Code: D011
Waste Code Description: SILVER

Hazardous Waste Code: D018
Waste Code Description: BENZENE

Hazardous Waste Code: D019
Waste Code Description: CARBON TETRACHLORIDE

Hazardous Waste Code: D021
Waste Code Description: CHLOROBENZENE

Hazardous Waste Code: D022
Waste Code Description: CHLOROFORM

Hazardous Waste Code: D035
Waste Code Description: METHYL ETHYL KETONE

Hazardous Waste Code: D036
Waste Code Description: NITROBENZENE

Hazardous Waste Code: D038
Waste Code Description: PYRIDINE

Hazardous Waste Code: D039
Waste Code Description: TETRACHLOROETHYLENE

Hazardous Waste Code: D040
Waste Code Description: TRICHLORETHYLENE

Hazardous Waste Code: F001
Waste Code Description: THE FOLLOWING SPENT HALOGENATED SOLVENTS USED IN DEGREASING: TETRACHLOROETHYLENE, TRICHLORETHYLENE, METHYLENE CHLORIDE, 1,1,1-TRICHLOROETHANE, CARBON TETRACHLORIDE AND CHLORINATED FLUOROCARBONS; ALL SPENT SOLVENT MIXTURES/BLENDS USED IN DEGREASING CONTAINING, BEFORE USE, A TOTAL OF TEN PERCENT OR MORE (BY VOLUME) OF ONE OR MORE OF THE ABOVE HALOGENATED SOLVENTS OR THOSE SOLVENTS LISTED IN F002, F004, AND F005; AND STILL BOTTOMS FROM THE RECOVERY OF THESE SPENT SOLVENTS AND SPENT SOLVENT MIXTURES.

Hazardous Waste Code: F002
Waste Code Description: THE FOLLOWING SPENT HALOGENATED SOLVENTS: TETRACHLOROETHYLENE, METHYLENE CHLORIDE, TRICHLOROETHYLENE, 1,1,1-TRICHLOROETHANE, CHLOROBENZENE, 1,1,2-TRICHLORO-1,2,2-TRIFLUOROETHANE, ORTHO-DICHLOROBENZENE, TRICHLOROFLUOROMETHANE, AND 1,1,2, TRICHLOROETHANE; ALL SPENT SOLVENT MIXTURES/BLENDS CONTAINING, BEFORE USE, A TOTAL OF TEN PERCENT OR MORE (BY VOLUME) OF ONE OR MORE OF THE ABOVE HALOGENATED SOLVENTS OR THOSE SOLVENTS LISTED IN F001, F004, AND F005; AND STILL BOTTOMS FROM THE RECOVERY OF THESE SPENT SOLVENTS AND SPENT SOLVENT MIXTURES.

Hazardous Waste Code: F003
Waste Code Description: THE FOLLOWING SPENT NONHALOGENATED SOLVENTS: XYLENE, ACETONE, ETHYL ACETATE, ETHYL BENZENE, ETHYL ETHER, METHYL ISOBUTYL KETONE, N-BUTYL ALCOHOL, CYCLOHEXANONE, AND METHANOL; ALL SPENT SOLVENT MIXTURES/BLENDS CONTAINING, BEFORE USE, ONLY THE ABOVE SPENT NONHALOGENATED SOLVENTS; AND ALL SPENT SOLVENT MIXTURES/BLENDS CONTAINING, BEFORE USE, ONE OR MORE OF THE ABOVE NONHALOGENATED SOLVENTS, AND A TOTAL OF TEN PERCENT OR MORE (BY VOLUME) OF ONE OR MORE OF THOSE SOLVENTS LISTED IN F001, F002, F004,

AND F005; AND STILL BOTTOMS FROM THE RECOVERY OF THESE SPENT SOLVENTS AND SPENT SOLVENT MIXTURES.

Hazardous Waste Code: F005
Waste Code Description: THE FOLLOWING SPENT NONHALOGENATED SOLVENTS: TOLUENE, METHYL ETHYL KETONE, CARBON DISULFIDE, ISOBUTANOL, PYRIDINE, BENZENE, 2-ETHOXYETHANOL, AND 2-NITROPROPANE; ALL SPENT SOLVENT MIXTURES/BLENDS CONTAINING, BEFORE USE, A TOTAL OF TEN PERCENT OR MORE (BY VOLUME) OF ONE OR MORE OF THE ABOVE NONHALOGENATED SOLVENTS OR THOSE SOLVENTS LISTED IN F001, F002, OR F004; AND STILL BOTTOMS FROM THE RECOVERY OF THESE SPENT SOLVENTS AND SPENT SOLVENT MIXTURES.

Hazardous Waste Code: P030
Waste Code Description: CYANIDES (SOLUBLE CYANIDE SALTS), NOT OTHERWISE SPECIFIED

Hazardous Waste Code: P087
Waste Code Description: OSMIUM OXIDE OSO4, (T-4)- (OR) OSMIUM TETROXIDE

Hazardous Waste Code: U002
Waste Code Description: 2-PROPANONE (I) (OR) ACETONE (I)

Hazardous Waste Code: U019
Waste Code Description: BENZENE (I,T)

Hazardous Waste Code: U029
Waste Code Description: METHANE, BROMO- (OR) METHYL BROMIDE

Hazardous Waste Code: U030
Waste Code Description: 4-BROMOPHENYL PHENYL ETHER (OR) BENZENE, 1-BROMO-4-PHENOXY-

Hazardous Waste Code: U031
Waste Code Description: 1-BUTANOL (I) (OR) N-BUTYL ALCOHOL (I)

Hazardous Waste Code: U037
Waste Code Description: BENZENE, CHLORO- (OR) CHLOROBENZENE

Hazardous Waste Code: U044
Waste Code Description: CHLOROFORM (OR) METHANE, TRICHLORO-

Hazardous Waste Code: U057
Waste Code Description: CYCLOHEXANONE (I)

Hazardous Waste Code: U070
Waste Code Description: BENZENE, 1,2-DICHLORO- (OR) O-DICHLOROBENZENE

Hazardous Waste Code: U077
Waste Code Description: ETHANE, 1,2-DICHLORO- (OR) ETHYLENE DICHLORIDE

Hazardous Waste Code: U080
Waste Code Description: METHANE, DICHLORO- (OR) METHYLENE CHLORIDE

Hazardous Waste Code: U125
Waste Code Description: 2-FURANCARBOXALDEHYDE (I) (OR) FURFURAL (I)

Hazardous Waste Code: U147
Waste Code Description: 2,5-FURANDIONE (OR) MALEIC ANHYDRIDE

Hazardous Waste Code: U159
Waste Code Description: 2-BUTANONE (I,T) (OR) METHYL ETHYL KETONE (MEK) (I,T)

Hazardous Waste Code: U169
Waste Code Description: BENZENE, NITRO- (OR) NITROBENZENE (I,T)

Hazardous Waste Code: U170
Waste Code Description: P-NITROPHENOL (I,T) (OR) PHENOL, 4-NITRO-

Hazardous Waste Code: U188
Waste Code Description: PHENOL

Hazardous Waste Code: U196

Waste Code Description: PYRIDINE

Hazardous Waste Code: U202
Waste Code Description: 1,2-BENZISOTHIAZOL-3(2H)-ONE, 1,1-DIOXIDE, & SALTS (OR) SACCHARIN, & SALTS

Hazardous Waste Code: U210
Waste Code Description: ETHENE, TETRACHLORO- (OR) TETRACHLOROETHYLENE

Hazardous Waste Code: U211
Waste Code Description: CARBON TETRACHLORIDE (OR) METHANE, TETRACHLORO-

Hazardous Waste Code: U213
Waste Code Description: FURAN, TETRAHYDRO-(I) (OR) TETRAHYDROFURAN (I)

Hazardous Waste Code: U220
Waste Code Description: BENZENE, METHYL- (OR) TOLUENE

Hazardous Waste Code: U226
Waste Code Description: ETHANE, 1,1,1-TRICHLORO- (OR) METHYL CHLOROFORM

Hazardous Waste Code: U228
Waste Code Description: ETHENE, TRICHLORO- (OR) TRICHLOROETHYLENE

Hazardous Waste Code: U239
Waste Code Description: BENZENE, DIMETHYL- (I,T) (OR) XYLENE (I)

Hazardous Waste Code: U240
Waste Code Description: 2,4-D, SALTS & ESTERS (OR) ACETIC ACID, (2,4-DICHLOROPHENOXY)-, SALTS & ESTERS (OR) DICHLOROPHENOXYACETIC ACID 2,4-D

Hazardous Waste Handler Details

Sequence No: 201603
Receive Date: 20160301
Handler Name: HONEYWELL INC
Federal Waste Generator Code: 1
Generator Code Description: Large Quantity Generator
Source Type: Notification

Waste Code Details

Hazardous Waste Code: D001
Waste Code Description: IGNITABLE WASTE

Hazardous Waste Code: D002
Waste Code Description: CORROSIVE WASTE

Hazardous Waste Code: D004
Waste Code Description: ARSENIC

Hazardous Waste Code: D005
Waste Code Description: BARIUM

Hazardous Waste Code: D006
Waste Code Description: CADMIUM

Hazardous Waste Code: D007
Waste Code Description: CHROMIUM

Hazardous Waste Code: D008
Waste Code Description: LEAD

Hazardous Waste Code: D009
Waste Code Description: MERCURY

Hazardous Waste Code: D010
Waste Code Description: SELENIUM

Hazardous Waste Code: D011
Waste Code Description: SILVER

Hazardous Waste Code: D035
Waste Code Description: METHYL ETHYL KETONE

Hazardous Waste Code: D039
Waste Code Description: TETRACHLOROETHYLENE

Hazardous Waste Code: D040
Waste Code Description: TRICHLORETHYLENE

Hazardous Waste Code: F001
Waste Code Description: THE FOLLOWING SPENT HALOGENATED SOLVENTS USED IN DEGREASING: TETRACHLOROETHYLENE, TRICHLORETHYLENE, METHYLENE CHLORIDE, 1,1,1-TRICHLOROETHANE, CARBON TETRACHLORIDE AND CHLORINATED FLUOROCARBONS; ALL SPENT SOLVENT MIXTURES/BLENDS USED IN DEGREASING CONTAINING, BEFORE USE, A TOTAL OF TEN PERCENT OR MORE (BY VOLUME) OF ONE OR MORE OF THE ABOVE HALOGENATED SOLVENTS OR THOSE SOLVENTS LISTED IN F002, F004, AND F005; AND STILL BOTTOMS FROM THE RECOVERY OF THESE SPENT SOLVENTS AND SPENT SOLVENT MIXTURES.

Hazardous Waste Code: F002
Waste Code Description: THE FOLLOWING SPENT HALOGENATED SOLVENTS: TETRACHLOROETHYLENE, METHYLENE CHLORIDE, TRICHLOROETHYLENE, 1,1,1-TRICHLOROETHANE, CHLOROBENZENE, 1,1,2-TRICHLORO-1,2,2-TRIFLUOROETHANE, ORTHO-DICHLOROBENZENE, TRICHLOROFLUOROMETHANE, AND 1,1,2, TRICHLOROETHANE; ALL SPENT SOLVENT MIXTURES/BLENDS CONTAINING, BEFORE USE, A TOTAL OF TEN PERCENT OR MORE (BY VOLUME) OF ONE OR MORE OF THE ABOVE HALOGENATED SOLVENTS OR THOSE SOLVENTS LISTED IN F001, F004, AND F005; AND STILL BOTTOMS FROM THE RECOVERY OF THESE SPENT SOLVENTS AND SPENT SOLVENT MIXTURES.

Hazardous Waste Code: F003
Waste Code Description: THE FOLLOWING SPENT NONHALOGENATED SOLVENTS: XYLENE, ACETONE, ETHYL ACETATE, ETHYL BENZENE, ETHYL ETHER, METHYL ISOBUTYL KETONE, N-BUTYL ALCOHOL, CYCLOHEXANONE, AND METHANOL; ALL SPENT SOLVENT MIXTURES/BLENDS CONTAINING, BEFORE USE, ONLY THE ABOVE SPENT NONHALOGENATED SOLVENTS; AND ALL SPENT SOLVENT MIXTURES/BLENDS CONTAINING, BEFORE USE, ONE OR MORE OF THE ABOVE NONHALOGENATED SOLVENTS, AND A TOTAL OF TEN PERCENT OR MORE (BY VOLUME) OF ONE OR MORE OF THOSE SOLVENTS LISTED IN F001, F002, F004, AND F005; AND STILL BOTTOMS FROM THE RECOVERY OF THESE SPENT SOLVENTS AND SPENT SOLVENT MIXTURES.

Hazardous Waste Code: F005
Waste Code Description: THE FOLLOWING SPENT NONHALOGENATED SOLVENTS: TOLUENE, METHYL ETHYL KETONE, CARBON DISULFIDE, ISOBUTANOL, PYRIDINE, BENZENE, 2-ETHOXYETHANOL, AND 2-NITROPROPANE; ALL SPENT SOLVENT MIXTURES/BLENDS CONTAINING, BEFORE USE, A TOTAL OF TEN PERCENT OR MORE (BY VOLUME) OF ONE OR MORE OF THE ABOVE NONHALOGENATED SOLVENTS OR THOSE SOLVENTS LISTED IN F001, F002, OR F004; AND STILL BOTTOMS FROM THE RECOVERY OF THESE SPENT SOLVENTS AND SPENT SOLVENT MIXTURES.

Hazardous Waste Handler Details

Sequence No: 7
Receive Date: 20160307
Handler Name: HONEYWELL
Federal Waste Generator Code: 1
Generator Code Description: Large Quantity Generator
Source Type: Annual/Biennial Report update with Notification

Waste Code Details

Hazardous Waste Code: D001
Waste Code Description: IGNITABLE WASTE

Hazardous Waste Code: D002
Waste Code Description: CORROSIVE WASTE

Hazardous Waste Code: D004
Waste Code Description: ARSENIC

Hazardous Waste Code: D005
Waste Code Description: BARIUM

Hazardous Waste Code: D006
Waste Code Description: CADMIUM

Hazardous Waste Code: D007
Waste Code Description: CHROMIUM

Hazardous Waste Code: D008
Waste Code Description: LEAD

Hazardous Waste Code: D009
Waste Code Description: MERCURY

Hazardous Waste Code: D010
Waste Code Description: SELENIUM

Hazardous Waste Code: D011
Waste Code Description: SILVER

Hazardous Waste Code: D035
Waste Code Description: METHYL ETHYL KETONE

Hazardous Waste Code: D039
Waste Code Description: TETRACHLOROETHYLENE

Hazardous Waste Code: D040
Waste Code Description: TRICHLORETHYLENE

Hazardous Waste Code: F001
Waste Code Description: THE FOLLOWING SPENT HALOGENATED SOLVENTS USED IN DEGREASING: TETRACHLOROETHYLENE, TRICHLORETHYLENE, METHYLENE CHLORIDE, 1,1,1-TRICHLOROETHANE, CARBON TETRACHLORIDE AND CHLORINATED FLUOROCARBONS; ALL SPENT SOLVENT MIXTURES/BLENDS USED IN DEGREASING CONTAINING, BEFORE USE, A TOTAL OF TEN PERCENT OR MORE (BY VOLUME) OF ONE OR MORE OF THE ABOVE HALOGENATED SOLVENTS OR THOSE SOLVENTS LISTED IN F002, F004, AND F005; AND STILL BOTTOMS FROM THE RECOVERY OF THESE SPENT SOLVENTS AND SPENT SOLVENT MIXTURES.

Hazardous Waste Code: F002
Waste Code Description: THE FOLLOWING SPENT HALOGENATED SOLVENTS: TETRACHLOROETHYLENE, METHYLENE CHLORIDE, TRICHLOROETHYLENE, 1,1,1-TRICHLOROETHANE, CHLOROBENZENE, 1,1,2-TRICHLORO-1,2,2-TRIFLUOROETHANE, ORTHO-DICHLOROBENZENE, TRICHLOROFLUOROMETHANE, AND 1,1,2, TRICHLOROETHANE; ALL SPENT SOLVENT MIXTURES/BLENDS CONTAINING, BEFORE USE, A TOTAL OF TEN PERCENT OR MORE (BY VOLUME) OF ONE OR MORE OF THE ABOVE HALOGENATED SOLVENTS OR THOSE SOLVENTS LISTED IN F001, F004, AND F005; AND STILL BOTTOMS FROM THE RECOVERY OF THESE SPENT SOLVENTS AND SPENT SOLVENT MIXTURES.

Hazardous Waste Code: F003
Waste Code Description: THE FOLLOWING SPENT NONHALOGENATED SOLVENTS: XYLENE, ACETONE, ETHYL ACETATE, ETHYL BENZENE, ETHYL ETHER, METHYL ISOBUTYL KETONE, N-BUTYL ALCOHOL, CYCLOHEXANONE, AND METHANOL; ALL SPENT SOLVENT MIXTURES/BLENDS CONTAINING, BEFORE USE, ONLY THE ABOVE SPENT NONHALOGENATED SOLVENTS; AND ALL SPENT SOLVENT MIXTURES/BLENDS CONTAINING, BEFORE USE, ONE OR MORE OF THE ABOVE NONHALOGENATED SOLVENTS, AND A TOTAL OF TEN PERCENT OR MORE (BY VOLUME) OF ONE OR MORE OF THOSE SOLVENTS LISTED IN F001, F002, F004, AND F005; AND STILL BOTTOMS FROM THE RECOVERY OF THESE SPENT SOLVENTS AND SPENT SOLVENT MIXTURES.

Hazardous Waste Code: F005
Waste Code Description: THE FOLLOWING SPENT NONHALOGENATED SOLVENTS: TOLUENE, METHYL ETHYL KETONE, CARBON DISULFIDE, ISOBUTANOL, PYRIDINE, BENZENE, 2-ETHOXYETHANOL, AND 2-NITROPROPANE; ALL SPENT SOLVENT MIXTURES/BLENDS CONTAINING, BEFORE USE, A TOTAL OF TEN PERCENT OR MORE (BY VOLUME) OF ONE OR MORE OF THE ABOVE NONHALOGENATED SOLVENTS OR THOSE SOLVENTS LISTED IN F001, F002, OR F004; AND STILL BOTTOMS FROM THE RECOVERY OF THESE SPENT SOLVENTS AND SPENT SOLVENT MIXTURES.

Hazardous Waste Handler Details

Sequence No: 201701

Receive Date: 20170119
Handler Name: HONEYWELL INC
Federal Waste Generator Code: 1
Generator Code Description: Large Quantity Generator
Source Type: Implementer

Waste Code Details

Hazardous Waste Code: D001
Waste Code Description: IGNITABLE WASTE

Hazardous Waste Code: D002
Waste Code Description: CORROSIVE WASTE

Hazardous Waste Code: D004
Waste Code Description: ARSENIC

Hazardous Waste Code: D005
Waste Code Description: BARIUM

Hazardous Waste Code: D006
Waste Code Description: CADMIUM

Hazardous Waste Code: D007
Waste Code Description: CHROMIUM

Hazardous Waste Code: D008
Waste Code Description: LEAD

Hazardous Waste Code: D009
Waste Code Description: MERCURY

Hazardous Waste Code: D010
Waste Code Description: SELENIUM

Hazardous Waste Code: D011
Waste Code Description: SILVER

Hazardous Waste Code: D035
Waste Code Description: METHYL ETHYL KETONE

Hazardous Waste Code: D039
Waste Code Description: TETRACHLOROETHYLENE

Hazardous Waste Code: D040
Waste Code Description: TRICHLORETHYLENE

Hazardous Waste Code: F001
Waste Code Description: THE FOLLOWING SPENT HALOGENATED SOLVENTS USED IN DEGREASING: TETRACHLOROETHYLENE, TRICHLORETHYLENE, METHYLENE CHLORIDE, 1,1,1-TRICHLOROETHANE, CARBON TETRACHLORIDE AND CHLORINATED FLUOROCARBONS; ALL SPENT SOLVENT MIXTURES/BLENDS USED IN DEGREASING CONTAINING, BEFORE USE, A TOTAL OF TEN PERCENT OR MORE (BY VOLUME) OF ONE OR MORE OF THE ABOVE HALOGENATED SOLVENTS OR THOSE SOLVENTS LISTED IN F002, F004, AND F005; AND STILL BOTTOMS FROM THE RECOVERY OF THESE SPENT SOLVENTS AND SPENT SOLVENT MIXTURES.

Hazardous Waste Code: F002
Waste Code Description: THE FOLLOWING SPENT HALOGENATED SOLVENTS: TETRACHLOROETHYLENE, METHYLENE CHLORIDE, TRICHLOROETHYLENE, 1,1,1-TRICHLOROETHANE, CHLOROBENZENE, 1,1,2-TRICHLORO-1,2,2-TRIFLUOROETHANE, ORTHO-DICHLOROBENZENE, TRICHLOROFLUOROMETHANE, AND 1,1,2, TRICHLOROETHANE; ALL SPENT SOLVENT MIXTURES/BLENDS CONTAINING, BEFORE USE, A TOTAL OF TEN PERCENT OR MORE (BY VOLUME) OF ONE OR MORE OF THE ABOVE HALOGENATED SOLVENTS OR THOSE SOLVENTS LISTED IN F001, F004, AND F005; AND STILL BOTTOMS FROM THE RECOVERY OF THESE SPENT SOLVENTS AND SPENT SOLVENT MIXTURES.

Hazardous Waste Code: F003
Waste Code Description: THE FOLLOWING SPENT NONHALOGENATED SOLVENTS: XYLENE, ACETONE, ETHYL ACETATE, ETHYL BENZENE, ETHYL ETHER, METHYL ISOBUTYL KETONE, N-BUTYL ALCOHOL, CYCLOHEXANONE, AND METHANOL; ALL SPENT SOLVENT MIXTURES/BLENDS CONTAINING, BEFORE USE, ONLY THE ABOVE

SPENT NONHALOGENATED SOLVENTS; AND ALL SPENT SOLVENT MIXTURES/BLENDS CONTAINING, BEFORE USE, ONE OR MORE OF THE ABOVE NONHALOGENATED SOLVENTS, AND A TOTAL OF TEN PERCENT OR MORE (BY VOLUME) OF ONE OR MORE OF THOSE SOLVENTS LISTED IN F001, F002, F004, AND F005; AND STILL BOTTOMS FROM THE RECOVERY OF THESE SPENT SOLVENTS AND SPENT SOLVENT MIXTURES.

Hazardous Waste Code: F005
Waste Code Description: THE FOLLOWING SPENT NONHALOGENATED SOLVENTS: TOLUENE, METHYL ETHYL KETONE, CARBON DISULFIDE, ISOBUTANOL, PYRIDINE, BENZENE, 2-ETHOXYETHANOL, AND 2-NITROPROPANE; ALL SPENT SOLVENT MIXTURES/BLENDS CONTAINING, BEFORE USE, A TOTAL OF TEN PERCENT OR MORE (BY VOLUME) OF ONE OR MORE OF THE ABOVE NONHALOGENATED SOLVENTS OR THOSE SOLVENTS LISTED IN F001, F002, OR F004; AND STILL BOTTOMS FROM THE RECOVERY OF THESE SPENT SOLVENTS AND SPENT SOLVENT MIXTURES.

Hazardous Waste Code: U002
Waste Code Description: 2-PROPANONE (I) (OR) ACETONE (I)

Hazardous Waste Code: U019
Waste Code Description: BENZENE (I,T)

Hazardous Waste Code: U031
Waste Code Description: 1-BUTANOL (I) (OR) N-BUTYL ALCOHOL (I)

Hazardous Waste Code: U044
Waste Code Description: CHLOROFORM (OR) METHANE, TRICHLORO-

Hazardous Waste Code: U080
Waste Code Description: METHANE, DICHLORO- (OR) METHYLENE CHLORIDE

Hazardous Waste Code: U159
Waste Code Description: 2-BUTANONE (I,T) (OR) METHYL ETHYL KETONE (MEK) (I,T)

Hazardous Waste Code: U220
Waste Code Description: BENZENE, METHYL- (OR) TOLUENE

Hazardous Waste Code: U226
Waste Code Description: ETHANE, 1,1,1-TRICHLORO- (OR) METHYL CHLOROFORM

Hazardous Waste Code: U228
Waste Code Description: ETHENE, TRICHLORO- (OR) TRICHLOROETHYLENE

Hazardous Waste Code: U239
Waste Code Description: BENZENE, DIMETHYL- (I,T) (OR) XYLENE (I)

Hazardous Waste Handler Details

Sequence No: 8
Receive Date: 20180330
Handler Name: HONEYWELL INC
Federal Waste Generator Code: 1
Generator Code Description: Large Quantity Generator
Source Type: Annual/Biennial Report update with Notification

Waste Code Details

Hazardous Waste Code: D001
Waste Code Description: IGNITABLE WASTE

Hazardous Waste Code: D005
Waste Code Description: BARIUM

Hazardous Waste Code: D006
Waste Code Description: CADMIUM

Hazardous Waste Code: D007
Waste Code Description: CHROMIUM

Hazardous Waste Code: D008
Waste Code Description: LEAD

Hazardous Waste Code: D011
Waste Code Description: SILVER

Hazardous Waste Code: D035
Waste Code Description: METHYL ETHYL KETONE

Hazardous Waste Code: D039
Waste Code Description: TETRACHLOROETHYLENE

Hazardous Waste Code: D040
Waste Code Description: TRICHLORETHYLENE

Hazardous Waste Code: F002
Waste Code Description: THE FOLLOWING SPENT HALOGENATED SOLVENTS: TETRACHLOROETHYLENE, METHYLENE CHLORIDE, TRICHLOROETHYLENE, 1,1,1-TRICHLOROETHANE, CHLOROBENZENE, 1,1,2-TRICHLORO-1,2,2-TRIFLUOROETHANE, ORTHO-DICHLOROBENZENE, TRICHLOROFLUOROMETHANE, AND 1,1,2, TRICHLOROETHANE; ALL SPENT SOLVENT MIXTURES/BLENDS CONTAINING, BEFORE USE, A TOTAL OF TEN PERCENT OR MORE (BY VOLUME) OF ONE OR MORE OF THE ABOVE HALOGENATED SOLVENTS OR THOSE SOLVENTS LISTED IN F001, F004, AND F005; AND STILL BOTTOMS FROM THE RECOVERY OF THESE SPENT SOLVENTS AND SPENT SOLVENT MIXTURES.

Hazardous Waste Code: F003
Waste Code Description: THE FOLLOWING SPENT NONHALOGENATED SOLVENTS: XYLENE, ACETONE, ETHYL ACETATE, ETHYL BENZENE, ETHYL ETHER, METHYL ISOBUTYL KETONE, N-BUTYL ALCOHOL, CYCLOHEXANONE, AND METHANOL; ALL SPENT SOLVENT MIXTURES/BLENDS CONTAINING, BEFORE USE, ONLY THE ABOVE SPENT NONHALOGENATED SOLVENTS; AND ALL SPENT SOLVENT MIXTURES/BLENDS CONTAINING, BEFORE USE, ONE OR MORE OF THE ABOVE NONHALOGENATED SOLVENTS, AND A TOTAL OF TEN PERCENT OR MORE (BY VOLUME) OF ONE OR MORE OF THOSE SOLVENTS LISTED IN F001, F002, F004, AND F005; AND STILL BOTTOMS FROM THE RECOVERY OF THESE SPENT SOLVENTS AND SPENT SOLVENT MIXTURES.

Hazardous Waste Code: F005
Waste Code Description: THE FOLLOWING SPENT NONHALOGENATED SOLVENTS: TOLUENE, METHYL ETHYL KETONE, CARBON DISULFIDE, ISOBUTANOL, PYRIDINE, BENZENE, 2-ETHOXYETHANOL, AND 2-NITROPROPANE; ALL SPENT SOLVENT MIXTURES/BLENDS CONTAINING, BEFORE USE, A TOTAL OF TEN PERCENT OR MORE (BY VOLUME) OF ONE OR MORE OF THE ABOVE NONHALOGENATED SOLVENTS OR THOSE SOLVENTS LISTED IN F001, F002, OR F004; AND STILL BOTTOMS FROM THE RECOVERY OF THESE SPENT SOLVENTS AND SPENT SOLVENT MIXTURES.

Hazardous Waste Code: U002
Waste Code Description: 2-PROPANONE (I) (OR) ACETONE (I)

Hazardous Waste Code: U031
Waste Code Description: 1-BUTANOL (I) (OR) N-BUTYL ALCOHOL (I)

Hazardous Waste Code: U044
Waste Code Description: CHLOROFORM (OR) METHANE, TRICHLORO-

Hazardous Waste Code: U080
Waste Code Description: METHANE, DICHLORO- (OR) METHYLENE CHLORIDE

Hazardous Waste Code: U159
Waste Code Description: 2-BUTANONE (I,T) (OR) METHYL ETHYL KETONE (MEK) (I,T)

Hazardous Waste Code: U220
Waste Code Description: BENZENE, METHYL- (OR) TOLUENE

Hazardous Waste Code: U226
Waste Code Description: ETHANE, 1,1,1-TRICHLORO- (OR) METHYL CHLOROFORM

Hazardous Waste Code: U228
Waste Code Description: ETHENE, TRICHLORO- (OR) TRICHLOROETHYLENE

Hazardous Waste Code: U239
Waste Code Description: BENZENE, DIMETHYL- (I,T) (OR) XYLENE (I)

Hazardous Waste Handler Details

Sequence No: 201803
Receive Date: 20180330
Handler Name: HONEYWELL INC
Federal Waste Generator Code: 1
Generator Code Description: Large Quantity Generator
Source Type: Notification

Waste Code Details

Hazardous Waste Code: D001
Waste Code Description: IGNITABLE WASTE

Hazardous Waste Code: D002
Waste Code Description: CORROSIVE WASTE

Hazardous Waste Code: D004
Waste Code Description: ARSENIC

Hazardous Waste Code: D005
Waste Code Description: BARIUM

Hazardous Waste Code: D006
Waste Code Description: CADMIUM

Hazardous Waste Code: D007
Waste Code Description: CHROMIUM

Hazardous Waste Code: D008
Waste Code Description: LEAD

Hazardous Waste Code: D009
Waste Code Description: MERCURY

Hazardous Waste Code: D010
Waste Code Description: SELENIUM

Hazardous Waste Code: D011
Waste Code Description: SILVER

Hazardous Waste Code: D035
Waste Code Description: METHYL ETHYL KETONE

Hazardous Waste Code: D039
Waste Code Description: TETRACHLOROETHYLENE

Hazardous Waste Code: D040
Waste Code Description: TRICHLORETHYLENE

Hazardous Waste Code: F001
Waste Code Description: THE FOLLOWING SPENT HALOGENATED SOLVENTS USED IN DEGREASING: TETRACHLOROETHYLENE, TRICHLORETHYLENE, METHYLENE CHLORIDE, 1,1,1-TRICHLOROETHANE, CARBON TETRACHLORIDE AND CHLORINATED FLUOROCARBONS; ALL SPENT SOLVENT MIXTURES/BLENDS USED IN DEGREASING CONTAINING, BEFORE USE, A TOTAL OF TEN PERCENT OR MORE (BY VOLUME) OF ONE OR MORE OF THE ABOVE HALOGENATED SOLVENTS OR THOSE SOLVENTS LISTED IN F002, F004, AND F005; AND STILL BOTTOMS FROM THE RECOVERY OF THESE SPENT SOLVENTS AND SPENT SOLVENT MIXTURES.

Hazardous Waste Code: F002
Waste Code Description: THE FOLLOWING SPENT HALOGENATED SOLVENTS: TETRACHLOROETHYLENE, METHYLENE CHLORIDE, TRICHLOROETHYLENE, 1,1,1-TRICHLOROETHANE, CHLOROBENZENE, 1,1,2-TRICHLORO-1,2,2-TRIFLUOROETHANE, ORTHO-DICHLOROBENZENE, TRICHLOROFLUOROMETHANE, AND 1,1,2, TRICHLOROETHANE; ALL SPENT SOLVENT MIXTURES/BLENDS CONTAINING, BEFORE USE, A TOTAL OF TEN PERCENT OR MORE (BY VOLUME) OF ONE OR MORE OF THE ABOVE HALOGENATED SOLVENTS OR THOSE SOLVENTS LISTED IN F001, F004, AND F005; AND STILL BOTTOMS FROM THE RECOVERY OF THESE SPENT SOLVENTS AND SPENT SOLVENT MIXTURES.

Hazardous Waste Code: F003

Waste Code Description: THE FOLLOWING SPENT NONHALOGENATED SOLVENTS: XYLENE, ACETONE, ETHYL ACETATE, ETHYL BENZENE, ETHYL ETHER, METHYL ISOBUTYL KETONE, N-BUTYL ALCOHOL, CYCLOHEXANONE, AND METHANOL; ALL SPENT SOLVENT MIXTURES/BLENDS CONTAINING, BEFORE USE, ONLY THE ABOVE SPENT NONHALOGENATED SOLVENTS; AND ALL SPENT SOLVENT MIXTURES/BLENDS CONTAINING, BEFORE USE, ONE OR MORE OF THE ABOVE NONHALOGENATED SOLVENTS, AND A TOTAL OF TEN PERCENT OR MORE (BY VOLUME) OF ONE OR MORE OF THOSE SOLVENTS LISTED IN F001, F002, F004, AND F005; AND STILL BOTTOMS FROM THE RECOVERY OF THESE SPENT SOLVENTS AND SPENT SOLVENT MIXTURES.

Hazardous Waste Code: F005
Waste Code Description: THE FOLLOWING SPENT NONHALOGENATED SOLVENTS: TOLUENE, METHYL ETHYL KETONE, CARBON DISULFIDE, ISOBUTANOL, PYRIDINE, BENZENE, 2-ETHOXYETHANOL, AND 2-NITROPROPANE; ALL SPENT SOLVENT MIXTURES/BLENDS CONTAINING, BEFORE USE, A TOTAL OF TEN PERCENT OR MORE (BY VOLUME) OF ONE OR MORE OF THE ABOVE NONHALOGENATED SOLVENTS OR THOSE SOLVENTS LISTED IN F001, F002, OR F004; AND STILL BOTTOMS FROM THE RECOVERY OF THESE SPENT SOLVENTS AND SPENT SOLVENT MIXTURES.

Hazardous Waste Handler Details

Sequence No: 201904
Receive Date: 20190402
Handler Name: HONEYWELL INC
Federal Waste Generator Code: 1
Generator Code Description: Large Quantity Generator
Source Type: Implementer

Waste Code Details

Hazardous Waste Code: D001
Waste Code Description: IGNITABLE WASTE

Hazardous Waste Code: D002
Waste Code Description: CORROSIVE WASTE

Hazardous Waste Code: D004
Waste Code Description: ARSENIC

Hazardous Waste Code: D005
Waste Code Description: BARIUM

Hazardous Waste Code: D006
Waste Code Description: CADMIUM

Hazardous Waste Code: D007
Waste Code Description: CHROMIUM

Hazardous Waste Code: D008
Waste Code Description: LEAD

Hazardous Waste Code: D009
Waste Code Description: MERCURY

Hazardous Waste Code: D010
Waste Code Description: SELENIUM

Hazardous Waste Code: D011
Waste Code Description: SILVER

Hazardous Waste Code: D035
Waste Code Description: METHYL ETHYL KETONE

Hazardous Waste Code: D039
Waste Code Description: TETRACHLOROETHYLENE

Hazardous Waste Code: D040
Waste Code Description: TRICHLORETHYLENE

Hazardous Waste Code: F001
Waste Code Description: THE FOLLOWING SPENT HALOGENATED SOLVENTS USED IN DEGREASING: TETRACHLOROETHYLENE, TRICHLORETHYLENE, METHYLENE CHLORIDE, 1,1,1-TRICHLOROETHANE, CARBON TETRACHLORIDE AND CHLORINATED FLUOROCARBONS; ALL SPENT SOLVENT MIXTURES/BLENDS USED IN DEGREASING CONTAINING, BEFORE USE, A TOTAL OF TEN PERCENT OR MORE (BY VOLUME) OF ONE OR MORE OF THE ABOVE HALOGENATED SOLVENTS OR THOSE SOLVENTS LISTED IN F002, F004, AND F005; AND STILL BOTTOMS FROM THE RECOVERY OF THESE SPENT SOLVENTS AND SPENT SOLVENT MIXTURES.

Hazardous Waste Code: F002
Waste Code Description: THE FOLLOWING SPENT HALOGENATED SOLVENTS: TETRACHLOROETHYLENE, METHYLENE CHLORIDE, TRICHLOROETHYLENE, 1,1,1-TRICHLOROETHANE, CHLOROBENZENE, 1,1,2-TRICHLORO-1,2,2-TRIFLUOROETHANE, ORTHO-DICHLOROBENZENE, TRICHLOROFLUOROMETHANE, AND 1,1,2, TRICHLOROETHANE; ALL SPENT SOLVENT MIXTURES/BLENDS CONTAINING, BEFORE USE, A TOTAL OF TEN PERCENT OR MORE (BY VOLUME) OF ONE OR MORE OF THE ABOVE HALOGENATED SOLVENTS OR THOSE SOLVENTS LISTED IN F001, F004, AND F005; AND STILL BOTTOMS FROM THE RECOVERY OF THESE SPENT SOLVENTS AND SPENT SOLVENT MIXTURES.

Hazardous Waste Code: F003
Waste Code Description: THE FOLLOWING SPENT NONHALOGENATED SOLVENTS: XYLENE, ACETONE, ETHYL ACETATE, ETHYL BENZENE, ETHYL ETHER, METHYL ISOBUTYL KETONE, N-BUTYL ALCOHOL, CYCLOHEXANONE, AND METHANOL; ALL SPENT SOLVENT MIXTURES/BLENDS CONTAINING, BEFORE USE, ONLY THE ABOVE SPENT NONHALOGENATED SOLVENTS; AND ALL SPENT SOLVENT MIXTURES/BLENDS CONTAINING, BEFORE USE, ONE OR MORE OF THE ABOVE NONHALOGENATED SOLVENTS, AND A TOTAL OF TEN PERCENT OR MORE (BY VOLUME) OF ONE OR MORE OF THOSE SOLVENTS LISTED IN F001, F002, F004, AND F005; AND STILL BOTTOMS FROM THE RECOVERY OF THESE SPENT SOLVENTS AND SPENT SOLVENT MIXTURES.

Hazardous Waste Code: F005
Waste Code Description: THE FOLLOWING SPENT NONHALOGENATED SOLVENTS: TOLUENE, METHYL ETHYL KETONE, CARBON DISULFIDE, ISOBUTANOL, PYRIDINE, BENZENE, 2-ETHOXYETHANOL, AND 2-NITROPROPANE; ALL SPENT SOLVENT MIXTURES/BLENDS CONTAINING, BEFORE USE, A TOTAL OF TEN PERCENT OR MORE (BY VOLUME) OF ONE OR MORE OF THE ABOVE NONHALOGENATED SOLVENTS OR THOSE SOLVENTS LISTED IN F001, F002, OR F004; AND STILL BOTTOMS FROM THE RECOVERY OF THESE SPENT SOLVENTS AND SPENT SOLVENT MIXTURES.

Hazardous Waste Handler Details

Sequence No: 202001
Receive Date: 20200108
Handler Name: HONEYWELL INC
Federal Waste Generator Code: 1
Generator Code Description: Large Quantity Generator
Source Type: Implementer

Waste Code Details

Hazardous Waste Code: D001
Waste Code Description: IGNITABLE WASTE

Hazardous Waste Code: D002
Waste Code Description: CORROSIVE WASTE

Hazardous Waste Code: D004
Waste Code Description: ARSENIC

Hazardous Waste Code: D005
Waste Code Description: BARIUM

Hazardous Waste Code: D006
Waste Code Description: CADMIUM

Hazardous Waste Code: D007
Waste Code Description: CHROMIUM

Hazardous Waste Code: D008
Waste Code Description: LEAD

Hazardous Waste Code: D009
Waste Code Description: MERCURY

Hazardous Waste Code: D010
Waste Code Description: SELENIUM

Hazardous Waste Code: D011
Waste Code Description: SILVER

Hazardous Waste Code: D035
Waste Code Description: METHYL ETHYL KETONE

Hazardous Waste Code: D039
Waste Code Description: TETRACHLOROETHYLENE

Hazardous Waste Code: D040
Waste Code Description: TRICHLORETHYLENE

Hazardous Waste Code: F001
Waste Code Description: THE FOLLOWING SPENT HALOGENATED SOLVENTS USED IN DEGREASING: TETRACHLOROETHYLENE, TRICHLORETHYLENE, METHYLENE CHLORIDE, 1,1,1-TRICHLOROETHANE, CARBON TETRACHLORIDE AND CHLORINATED FLUOROCARBONS; ALL SPENT SOLVENT MIXTURES/BLENDS USED IN DEGREASING CONTAINING, BEFORE USE, A TOTAL OF TEN PERCENT OR MORE (BY VOLUME) OF ONE OR MORE OF THE ABOVE HALOGENATED SOLVENTS OR THOSE SOLVENTS LISTED IN F002, F004, AND F005; AND STILL BOTTOMS FROM THE RECOVERY OF THESE SPENT SOLVENTS AND SPENT SOLVENT MIXTURES.

Hazardous Waste Code: F002
Waste Code Description: THE FOLLOWING SPENT HALOGENATED SOLVENTS: TETRACHLOROETHYLENE, METHYLENE CHLORIDE, TRICHLOROETHYLENE, 1,1,1-TRICHLOROETHANE, CHLOROBENZENE, 1,1,2-TRICHLORO-1,2,2-TRIFLUOROETHANE, ORTHO-DICHLOROBENZENE, TRICHLOROFLUOROMETHANE, AND 1,1,2, TRICHLOROETHANE; ALL SPENT SOLVENT MIXTURES/BLENDS CONTAINING, BEFORE USE, A TOTAL OF TEN PERCENT OR MORE (BY VOLUME) OF ONE OR MORE OF THE ABOVE HALOGENATED SOLVENTS OR THOSE SOLVENTS LISTED IN F001, F004, AND F005; AND STILL BOTTOMS FROM THE RECOVERY OF THESE SPENT SOLVENTS AND SPENT SOLVENT MIXTURES.

Hazardous Waste Code: F003
Waste Code Description: THE FOLLOWING SPENT NONHALOGENATED SOLVENTS: XYLENE, ACETONE, ETHYL ACETATE, ETHYL BENZENE, ETHYL ETHER, METHYL ISOBUTYL KETONE, N-BUTYL ALCOHOL, CYCLOHEXANONE, AND METHANOL; ALL SPENT SOLVENT MIXTURES/BLENDS CONTAINING, BEFORE USE, ONLY THE ABOVE SPENT NONHALOGENATED SOLVENTS; AND ALL SPENT SOLVENT MIXTURES/BLENDS CONTAINING, BEFORE USE, ONE OR MORE OF THE ABOVE NONHALOGENATED SOLVENTS, AND A TOTAL OF TEN PERCENT OR MORE (BY VOLUME) OF ONE OR MORE OF THOSE SOLVENTS LISTED IN F001, F002, F004, AND F005; AND STILL BOTTOMS FROM THE RECOVERY OF THESE SPENT SOLVENTS AND SPENT SOLVENT MIXTURES.

Hazardous Waste Code: F005
Waste Code Description: THE FOLLOWING SPENT NONHALOGENATED SOLVENTS: TOLUENE, METHYL ETHYL KETONE, CARBON DISULFIDE, ISOBUTANOL, PYRIDINE, BENZENE, 2-ETHOXYETHANOL, AND 2-NITROPROPANE; ALL SPENT SOLVENT MIXTURES/BLENDS CONTAINING, BEFORE USE, A TOTAL OF TEN PERCENT OR MORE (BY VOLUME) OF ONE OR MORE OF THE ABOVE NONHALOGENATED SOLVENTS OR THOSE SOLVENTS LISTED IN F001, F002, OR F004; AND STILL BOTTOMS FROM THE RECOVERY OF THESE SPENT SOLVENTS AND SPENT SOLVENT MIXTURES.

Hazardous Waste Handler Details

Sequence No: 9
Receive Date: 20200330
Handler Name: HONEYWELL INC
Federal Waste Generator Code: 1
Generator Code Description: Large Quantity Generator
Source Type: Annual/Biennial Report update with Notification

Waste Code Details

Hazardous Waste Code: D001
Waste Code Description: IGNITABLE WASTE

Hazardous Waste Code: D002
Waste Code Description: CORROSIVE WASTE

Hazardous Waste Code: D004
Waste Code Description: ARSENIC

Hazardous Waste Code: D005
Waste Code Description: BARIUM

Hazardous Waste Code: D006
Waste Code Description: CADMIUM

Hazardous Waste Code: D007
Waste Code Description: CHROMIUM

Hazardous Waste Code: D008
Waste Code Description: LEAD

Hazardous Waste Code: D009
Waste Code Description: MERCURY

Hazardous Waste Code: D010
Waste Code Description: SELENIUM

Hazardous Waste Code: D011
Waste Code Description: SILVER

Hazardous Waste Code: D035
Waste Code Description: METHYL ETHYL KETONE

Hazardous Waste Code: D039
Waste Code Description: TETRACHLOROETHYLENE

Hazardous Waste Code: D040
Waste Code Description: TRICHLORETHYLENE

Hazardous Waste Code: F002
Waste Code Description: THE FOLLOWING SPENT HALOGENATED SOLVENTS: TETRACHLOROETHYLENE, METHYLENE CHLORIDE, TRICHLOROETHYLENE, 1,1,1-TRICHLOROETHANE, CHLOROBENZENE, 1,1,2-TRICHLORO-1,2,2-TRIFLUOROETHANE, ORTHO-DICHLOROBENZENE, TRICHLOROFLUOROMETHANE, AND 1,1,2, TRICHLOROETHANE; ALL SPENT SOLVENT MIXTURES/BLENDS CONTAINING, BEFORE USE, A TOTAL OF TEN PERCENT OR MORE (BY VOLUME) OF ONE OR MORE OF THE ABOVE HALOGENATED SOLVENTS OR THOSE SOLVENTS LISTED IN F001, F004, AND F005; AND STILL BOTTOMS FROM THE RECOVERY OF THESE SPENT SOLVENTS AND SPENT SOLVENT MIXTURES.

Hazardous Waste Code: F003
Waste Code Description: THE FOLLOWING SPENT NONHALOGENATED SOLVENTS: XYLENE, ACETONE, ETHYL ACETATE, ETHYL BENZENE, ETHYL ETHER, METHYL ISOBUTYL KETONE, N-BUTYL ALCOHOL, CYCLOHEXANONE, AND METHANOL; ALL SPENT SOLVENT MIXTURES/BLENDS CONTAINING, BEFORE USE, ONLY THE ABOVE SPENT NONHALOGENATED SOLVENTS; AND ALL SPENT SOLVENT MIXTURES/BLENDS CONTAINING, BEFORE USE, ONE OR MORE OF THE ABOVE NONHALOGENATED SOLVENTS, AND A TOTAL OF TEN PERCENT OR MORE (BY VOLUME) OF ONE OR MORE OF THOSE SOLVENTS LISTED IN F001, F002, F004, AND F005; AND STILL BOTTOMS FROM THE RECOVERY OF THESE SPENT SOLVENTS AND SPENT SOLVENT MIXTURES.

Hazardous Waste Code: F005
Waste Code Description: THE FOLLOWING SPENT NONHALOGENATED SOLVENTS: TOLUENE, METHYL ETHYL KETONE, CARBON DISULFIDE, ISOBUTANOL, PYRIDINE, BENZENE, 2-ETHOXYETHANOL, AND 2-NITROPROPANE; ALL SPENT SOLVENT MIXTURES/BLENDS CONTAINING, BEFORE USE, A TOTAL OF TEN PERCENT OR MORE (BY VOLUME) OF ONE OR MORE OF THE ABOVE NONHALOGENATED SOLVENTS OR THOSE SOLVENTS LISTED IN F001, F002, OR F004; AND STILL BOTTOMS FROM THE RECOVERY OF THESE SPENT SOLVENTS AND SPENT SOLVENT MIXTURES.

Hazardous Waste Handler Details

Sequence No: 10
Receive Date: 20220228
Handler Name: HONEYWELL INC

Federal Waste Generator Code: 1
Generator Code Description: Large Quantity Generator
Source Type: Annual/Biennial Report update with Notification

Waste Code Details

Hazardous Waste Code: D001
Waste Code Description: IGNITABLE WASTE

Hazardous Waste Code: D002
Waste Code Description: CORROSIVE WASTE

Hazardous Waste Code: D004
Waste Code Description: ARSENIC

Hazardous Waste Code: D005
Waste Code Description: BARIUM

Hazardous Waste Code: D006
Waste Code Description: CADMIUM

Hazardous Waste Code: D007
Waste Code Description: CHROMIUM

Hazardous Waste Code: D008
Waste Code Description: LEAD

Hazardous Waste Code: D009
Waste Code Description: MERCURY

Hazardous Waste Code: D010
Waste Code Description: SELENIUM

Hazardous Waste Code: D011
Waste Code Description: SILVER

Hazardous Waste Code: D035
Waste Code Description: METHYL ETHYL KETONE

Hazardous Waste Code: D039
Waste Code Description: TETRACHLOROETHYLENE

Hazardous Waste Code: D040
Waste Code Description: TRICHLORETHYLENE

Hazardous Waste Code: F002
Waste Code Description: THE FOLLOWING SPENT HALOGENATED SOLVENTS: TETRACHLOROETHYLENE, METHYLENE CHLORIDE, TRICHLOROETHYLENE, 1,1,1-TRICHLOROETHANE, CHLOROBENZENE, 1,1,2-TRICHLORO-1,2,2-TRIFLUOROETHANE, ORTHO-DICHLOROBENZENE, TRICHLOROFLUOROMETHANE, AND 1,1,2, TRICHLOROETHANE; ALL SPENT SOLVENT MIXTURES/BLENDS CONTAINING, BEFORE USE, A TOTAL OF TEN PERCENT OR MORE (BY VOLUME) OF ONE OR MORE OF THE ABOVE HALOGENATED SOLVENTS OR THOSE SOLVENTS LISTED IN F001, F004, AND F005; AND STILL BOTTOMS FROM THE RECOVERY OF THESE SPENT SOLVENTS AND SPENT SOLVENT MIXTURES.

Hazardous Waste Code: F003
Waste Code Description: THE FOLLOWING SPENT NONHALOGENATED SOLVENTS: XYLENE, ACETONE, ETHYL ACETATE, ETHYL BENZENE, ETHYL ETHER, METHYL ISOBUTYL KETONE, N-BUTYL ALCOHOL, CYCLOHEXANONE, AND METHANOL; ALL SPENT SOLVENT MIXTURES/BLENDS CONTAINING, BEFORE USE, ONLY THE ABOVE SPENT NONHALOGENATED SOLVENTS; AND ALL SPENT SOLVENT MIXTURES/BLENDS CONTAINING, BEFORE USE, ONE OR MORE OF THE ABOVE NONHALOGENATED SOLVENTS, AND A TOTAL OF TEN PERCENT OR MORE (BY VOLUME) OF ONE OR MORE OF THOSE SOLVENTS LISTED IN F001, F002, F004, AND F005; AND STILL BOTTOMS FROM THE RECOVERY OF THESE SPENT SOLVENTS AND SPENT SOLVENT MIXTURES.

Hazardous Waste Code: F005
Waste Code Description: THE FOLLOWING SPENT NONHALOGENATED SOLVENTS: TOLUENE, METHYL ETHYL KETONE, CARBON DISULFIDE, ISOBUTANOL, PYRIDINE, BENZENE, 2-ETHOXYETHANOL, AND 2-NITROPROPANE; ALL SPENT SOLVENT MIXTURES/BLENDS CONTAINING, BEFORE USE, A TOTAL OF TEN PERCENT OR MORE (BY

VOLUME) OF ONE OR MORE OF THE ABOVE NONHALOGENATED SOLVENTS OR THOSE SOLVENTS LISTED IN F001, F002, OR F004; AND STILL BOTTOMS FROM THE RECOVERY OF THESE SPENT SOLVENTS AND SPENT SOLVENT MIXTURES.

Owner/Operator Details

Owner/Operator Ind:	Current Operator	***Street No:***	
Type:	Private	***Street 1:***	13350 US HIGHWAY 19 N
Name:	HONEYWELL INTERNATIONAL INC	***Street 2:***	# MS245-2
Date Became Current:	19570501	***City:***	CLEARWATER
Date Ended Current:		***State:***	FL
Phone:	727-539-3001	***Country:***	US
Source Type:	Implementer	***Zip Code:***	33764-7226
Owner/Operator Ind:	Current Operator	***Street No:***	
Type:	Private	***Street 1:***	
Name:	HONEYWELL	***Street 2:***	
Date Became Current:	19570501	***City:***	
Date Ended Current:		***State:***	
Phone:		***Country:***	US
Source Type:	Annual/Biennial Report	***Zip Code:***	
Owner/Operator Ind:	Current Owner	***Street No:***	
Type:	Private	***Street 1:***	PO BOX 2245- 101 COLUMBIA RD
Name:	HONEYWELL INTERNATIONAL INC	***Street 2:***	
Date Became Current:	19991210	***City:***	MORRISTOWN
Date Ended Current:		***State:***	NJ
Phone:	973-455-2000	***Country:***	US
Source Type:	Part A	***Zip Code:***	79620-0000
Owner/Operator Ind:	Current Operator	***Street No:***	
Type:	Private	***Street 1:***	101 COLUMBIA RD
Name:	HONEYWELL INTERNATIONAL INC	***Street 2:***	
Date Became Current:	19991210	***City:***	MORRISTOWN
Date Ended Current:		***State:***	NJ
Phone:	727-539-4500	***Country:***	US
Source Type:	Part A	***Zip Code:***	79600-0000
Owner/Operator Ind:	Current Operator	***Street No:***	13350
Type:	Private	***Street 1:***	US HIGHWAY 19 NORTH
Name:	HONEYWELL	***Street 2:***	
Date Became Current:	19570501	***City:***	CLEARWATER
Date Ended Current:		***State:***	FL
Phone:	727-539-2667	***Country:***	
Source Type:	Annual/Biennial Report update with Notification	***Zip Code:***	33764-7290
Owner/Operator Ind:	Current Operator	***Street No:***	
Type:	Private	***Street 1:***	101 COLUMBIA RD
Name:	HONEYWELL INTERNATIONAL INC	***Street 2:***	
Date Became Current:	19991210	***City:***	MORRISTOWN
Date Ended Current:		***State:***	NJ
Phone:	727-539-4500	***Country:***	US
Source Type:	Annual/Biennial Report update with Notification	***Zip Code:***	79600-0000
Owner/Operator Ind:	Current Owner	***Street No:***	
Type:	Private	***Street 1:***	PO BOX 2245- 101 COLUMBIA RD
Name:	HONEYWELL INTERNATIONAL INC	***Street 2:***	
Date Became Current:	19991210	***City:***	MORRISTOWN
Date Ended Current:		***State:***	NJ
Phone:	973-455-2000	***Country:***	US
Source Type:	Implementer	***Zip Code:***	79620-0000
Owner/Operator Ind:	Current Owner	***Street No:***	
Type:	Private	***Street 1:***	PO BOX 2245- 101 COLUMBIA RD
Name:	HONEYWELL INTERNATIONAL INC	***Street 2:***	
Date Became Current:	19991210	***City:***	MORRISTOWN
Date Ended Current:		***State:***	NJ
Phone:		***Country:***	US

Source Type:	Notification	***Zip Code:***	07962
Owner/Operator Ind:	Current Operator	***Street No:***	13350
Type:	Private	***Street 1:***	US HIGHWAY 19 NORTH
Name:	HONEYWELL	***Street 2:***	
Date Became Current:	19570501	***City:***	CLEARWATER
Date Ended Current:		***State:***	FL
Phone:	727-539-4500	***Country:***	
Source Type:	Annual/Biennial Report update with Notification	***Zip Code:***	33764-7290
Owner/Operator Ind:	Current Owner	***Street No:***	
Type:	Private	***Street 1:***	13350 US HIGHWAY 19 N
Name:	THOMAS FIEDLER	***Street 2:***	
Date Became Current:	20031020	***City:***	CLEARWATER
Date Ended Current:	20031021	***State:***	FL
Phone:		***Country:***	US
Source Type:	Implementer	***Zip Code:***	33764-7226
Owner/Operator Ind:	Current Owner	***Street No:***	101
Type:	Private	***Street 1:***	COLUMBIA ROAD
Name:	HONEYWELL INTERNATIONAL, INC.	***Street 2:***	
Date Became Current:	19991210	***City:***	MORRISTOWN
Date Ended Current:		***State:***	NJ
Phone:		***Country:***	US
Source Type:	Annual/Biennial Report update with Notification	***Zip Code:***	07962
Owner/Operator Ind:	Current Owner	***Street No:***	PO BOX 2245
Type:	Private	***Street 1:***	101 COLUMBIA ROAD
Name:	HONEYWELL INTERNATIONAL INC.	***Street 2:***	
Date Became Current:	19991210	***City:***	MORRISTOWN
Date Ended Current:		***State:***	NJ
Phone:		***Country:***	US
Source Type:	Annual/Biennial Report update with Notification	***Zip Code:***	07962-2245
Owner/Operator Ind:	Current Operator	***Street No:***	
Type:	Private	***Street 1:***	13350 US HIGHWAY 19 N
Name:	HONEYWELL INTERNATIONAL INC	***Street 2:***	# MS245-2
Date Became Current:	19570501	***City:***	CLEARWATER
Date Ended Current:		***State:***	FL
Phone:	727-539-4500	***Country:***	US
Source Type:	Annual/Biennial Report update with Notification	***Zip Code:***	33764-7226
Owner/Operator Ind:	Current Owner	***Street No:***	
Type:	Private	***Street 1:***	13350 US HIGHWAY 19 N
Name:	THOMAS FIEDLER	***Street 2:***	
Date Became Current:	20031020	***City:***	CLEARWATER
Date Ended Current:	20031021	***State:***	FL
Phone:	727-539-4500	***Country:***	US
Source Type:	Implementer	***Zip Code:***	33764-7226
Owner/Operator Ind:	Current Owner	***Street No:***	
Type:	Private	***Street 1:***	P.O. BOX 2245 - 101 COLUMBIA R
Name:	HONEYWELL INTERNATIONAL, INC.	***Street 2:***	
Date Became Current:	19991210	***City:***	MORRISTOWN
Date Ended Current:		***State:***	NJ
Phone:		***Country:***	US
Source Type:	Annual/Biennial Report	***Zip Code:***	07962-2245
Owner/Operator Ind:	Current Owner	***Street No:***	
Type:	Private	***Street 1:***	13350 US HIGHWAY 19 N
Name:	THOMAS FIEDLER	***Street 2:***	
Date Became Current:	20031020	***City:***	CLEARWATER
Date Ended Current:	20031021	***State:***	FL
Phone:	770-433-8211	***Country:***	US
Source Type:	Part A	***Zip Code:***	33764-7226
Owner/Operator Ind:	Current Owner	***Street No:***	
Type:	Private	***Street 1:***	13350 US HIGHWAY 19 N
Name:	THOMAS FIEDLER	***Street 2:***	

Date Became Current:	20031020	**City:**	CLEARWATER
Date Ended Current:	20031021	**State:**	FL
Phone:		**Country:**	US
Source Type:	Notification	**Zip Code:**	33764-7226

Owner/Operator Ind:	Current Owner	**Street No:**	
Type:	Private	**Street 1:**	PO BOX 2245- 101 COLUMBIA RD
Name:	HONEYWELL INTERNATIONAL INC	**Street 2:**	
Date Became Current:	19991210	**City:**	MORRISTOWN
Date Ended Current:		**State:**	NJ
Phone:	973-455-2000	**Country:**	US
Source Type:	Notification	**Zip Code:**	79620-0000

Owner/Operator Ind:	Current Operator	**Street No:**	
Type:	Private	**Street 1:**	101 COLUMBIA RD
Name:	HONEYWELL INTERNATIONAL INC	**Street 2:**	
Date Became Current:	19991210	**City:**	MORRISTOWN
Date Ended Current:		**State:**	NJ
Phone:	727-539-4500	**Country:**	US
Source Type:	Notification	**Zip Code:**	79600-0000

Owner/Operator Ind:	Current Operator	**Street No:**	13350
Type:	Private	**Street 1:**	US HIGHWAY 19 NORTH
Name:	HONEYWELL	**Street 2:**	
Date Became Current:	19570501	**City:**	CLEARWATER
Date Ended Current:		**State:**	FL
Phone:		**Country:**	US
Source Type:	Annual/Biennial Report update with Notification	**Zip Code:**	33764-7290

Owner/Operator Ind:	Current Operator	**Street No:**	
Type:	Private	**Street 1:**	13350 US HIGHWAY 19 N
Name:	HONEYWELL INTERNATIONAL INC	**Street 2:**	# MS245-2
Date Became Current:	19570501	**City:**	CLEARWATER
Date Ended Current:		**State:**	FL
Phone:	727-539-3001	**Country:**	US
Source Type:	Notification	**Zip Code:**	33764-7226

Owner/Operator Ind:	Current Owner	**Street No:**	
Type:	Private	**Street 1:**	13350 US HIGHWAY 19 N
Name:	THOMAS FIEDLER	**Street 2:**	
Date Became Current:	20031020	**City:**	CLEARWATER
Date Ended Current:	20031021	**State:**	FL
Phone:	727-539-4500	**Country:**	US
Source Type:	Notification	**Zip Code:**	33764-7226

Owner/Operator Ind:	Current Owner	**Street No:**	
Type:	Private	**Street 1:**	PO BOX 2245- 101 COLUMBIA RD
Name:	HONEYWELL INTERNATIONAL INC	**Street 2:**	
Date Became Current:	19991210	**City:**	MORRISTOWN
Date Ended Current:		**State:**	NJ
Phone:		**Country:**	US
Source Type:	Part A	**Zip Code:**	07962

Owner/Operator Ind:	Current Owner	**Street No:**	
Type:	Private	**Street 1:**	PO BOX 2245- 101 COLUMBIA RD
Name:	HONEYWELL INTERNATIONAL INC	**Street 2:**	
Date Became Current:	19991210	**City:**	MORRISTOWN
Date Ended Current:		**State:**	NJ
Phone:	973-455-2000	**Country:**	US
Source Type:	Annual/Biennial Report update with Notification	**Zip Code:**	79620-0000

Owner/Operator Ind:	Current Owner	**Street No:**	
Type:	Private	**Street 1:**	PO BOX 2245- 101 COLUMBIA RD
Name:	HONEYWELL INTERNATIONAL INC	**Street 2:**	
Date Became Current:	19991210	**City:**	MORRISTOWN
Date Ended Current:		**State:**	NJ
Phone:		**Country:**	US
Source Type:	Implementer	**Zip Code:**	07962

Owner/Operator Ind:	Current Operator	***Street No:***	
Type:	Private	***Street 1:***	13350 US HIGHWAY 19 N
Name:	HONEYWELL INTERNATIONAL INC	***Street 2:***	# MS245-2
Date Became Current:	19570501	***City:***	CLEARWATER
Date Ended Current:		***State:***	FL
Phone:	727-539-4500	***Country:***	US
Source Type:	Implementer	***Zip Code:***	33764-7226

Owner/Operator Ind:	Current Operator	***Street No:***	
Type:	Private	***Street 1:***	101 COLUMBIA RD
Name:	HONEYWELL INTERNATIONAL INC	***Street 2:***	
Date Became Current:	19991210	***City:***	MORRISTOWN
Date Ended Current:		***State:***	NJ
Phone:	727-539-4500	***Country:***	US
Source Type:	Implementer	***Zip Code:***	79600-0000

Owner/Operator Ind:	Current Owner	***Street No:***	
Type:	Private	***Street 1:***	13350 US HIGHWAY 19 N
Name:	THOMAS FIEDLER	***Street 2:***	
Date Became Current:	20031020	***City:***	CLEARWATER
Date Ended Current:	20031021	***State:***	FL
Phone:	973-455-2000	***Country:***	US
Source Type:	Implementer	***Zip Code:***	33764-7226

Owner/Operator Ind:	Current Operator	***Street No:***	13350
Type:	Private	***Street 1:***	U. S. HIGHWAY 19 NORTH
Name:	HONEYWELL	***Street 2:***	
Date Became Current:	19570501	***City:***	CLEARWATER
Date Ended Current:		***State:***	FL
Phone:		***Country:***	US
Source Type:	Annual/Biennial Report update with Notification	***Zip Code:***	33764-7290

Owner/Operator Ind:	Current Owner	***Street No:***	
Type:	Private	***Street 1:***	PO BOX 2245 - 101 COLUMBIA ROA
Name:	HONEYWELL INTERNATIONAL, INC.	***Street 2:***	D
Date Became Current:	19991210	***City:***	MORRISTOWN
Date Ended Current:		***State:***	NJ
Phone:		***Country:***	US
Source Type:	Annual/Biennial Report update with Notification	***Zip Code:***	07962-2245

Owner/Operator Ind:	Current Owner	***Street No:***	PO BOX 2245
Type:	Private	***Street 1:***	101 COLUMBIA ROAD
Name:	HONEYWELL INTERNATIONAL INC.	***Street 2:***	
Date Became Current:	19991210	***City:***	MORRISTOWN
Date Ended Current:		***State:***	NJ
Phone:	973-455-2000	***Country:***	
Source Type:	Annual/Biennial Report update with Notification	***Zip Code:***	07962-2245

Owner/Operator Ind:	Current Operator	***Street No:***	
Type:	Private	***Street 1:***	13350 US HIGHWAY 19 N
Name:	HONEYWELL INTERNATIONAL INC	***Street 2:***	# MS245-2
Date Became Current:	19570501	***City:***	CLEARWATER
Date Ended Current:		***State:***	FL
Phone:	727-539-4500	***Country:***	US
Source Type:	Notification	***Zip Code:***	33764-7226

Historical Handler Details

Receive Dt:	20200330
Generator Code Description:	Large Quantity Generator
Handler Name:	HONEYWELL INC

Receive Dt:	20200108
Generator Code Description:	Large Quantity Generator
Handler Name:	HONEYWELL INC

Receive Dt:	20190402
Generator Code Description:	Large Quantity Generator

Handler Name: HONEYWELL INC

Receive Dt: 20180330
Generator Code Description: Large Quantity Generator
Handler Name: HONEYWELL INC

Receive Dt: 20180330
Generator Code Description: Large Quantity Generator
Handler Name: HONEYWELL INC

Receive Dt: 20170119
Generator Code Description: Large Quantity Generator
Handler Name: HONEYWELL INC

Receive Dt: 20160307
Generator Code Description: Large Quantity Generator
Handler Name: HONEYWELL

Receive Dt: 20160301
Generator Code Description: Large Quantity Generator
Handler Name: HONEYWELL INC

Receive Dt: 20151105
Generator Code Description: Large Quantity Generator
Handler Name: HONEYWELL INC

Receive Dt: 20140403
Generator Code Description: Large Quantity Generator
Handler Name: HONEYWELL

Receive Dt: 20140401
Generator Code Description: Large Quantity Generator
Handler Name: HONEYWELL INC

Receive Dt: 20120406
Generator Code Description: Large Quantity Generator
Handler Name: HONEYWELL

Receive Dt: 20120403
Generator Code Description: Large Quantity Generator
Handler Name: HONEYWELL INC

Receive Dt: 20110726
Generator Code Description: Large Quantity Generator
Handler Name: HONEYWELL INC

Receive Dt: 20100405
Generator Code Description: Large Quantity Generator
Handler Name: HONEYWELL INC

Receive Dt: 20100401
Generator Code Description: Large Quantity Generator
Handler Name: HONEYWELL

Receive Dt: 20090831
Generator Code Description: Large Quantity Generator
Handler Name: HONEYWELL INC

Receive Dt: 20080229
Generator Code Description: Large Quantity Generator
Handler Name: HONEYWELL

Receive Dt: 20060223
Generator Code Description: Large Quantity Generator
Handler Name: HONEYWELL

Receive Dt: 20040216
Generator Code Description: Large Quantity Generator
Handler Name: HONEYWELL, INCORPORATED

Receive Dt: 20020205
Generator Code Description: Large Quantity Generator
Handler Name: HONEYWELL

Receive Dt: 20000225
Generator Code Description: Large Quantity Generator
Handler Name: HONEYWELL, INC.

Receive Dt: 19980130
Generator Code Description: Large Quantity Generator
Handler Name: HONEYWELL, INC.

Receive Dt: 19960215
Generator Code Description: Large Quantity Generator
Handler Name: HONEYWELL, INC.

Receive Dt: 19940223
Generator Code Description: Large Quantity Generator
Handler Name: HONEYWELL INC

Receive Dt: 19930924
Generator Code Description: Not a Generator, Verified
Handler Name: HONEYWELL INC

Receive Dt: 19920325
Generator Code Description: Large Quantity Generator
Handler Name: HONEYWELL INC

Receive Dt: 19900301
Generator Code Description: Large Quantity Generator
Handler Name: HONEYWELL INC

39	2 of 13	WSW	0.34 / 1,774.07	14.13 / 0	HONEYWELL INC 13350 US HIGHWAY 19 N CLEARWATER FL 33764-7290	RCRA CORRACTS

EPA Handler ID: FLD004104105
Gen Status Universe: Large Quantity Generator
Contact Name: HAMID GHOHESTANI-BOJD
Contact Address: 13350 , US HIGHWAY 19 N , , CLEARWATER , FL, 33764-7226 , US
Contact Phone No and Ext: 727-539-2115
Contact Email: HAMID.GHOHESTANI-BOJD@HONEYWELL.COM
Contact Country: US
County Name: PINELLAS
EPA Region: 04
Land Type: Private
Receive Date: 20220228
Location Latitude: 27.890604
Location Longitude: -82.723157

Event/Area Details

Area Name: ENTIRE FACILITY
Event Code: CA400
Corrective Action Event Descri: REMEDY DECISION
Actual Date of Event: 20080523
Orig Sched Event Date:
New Sched Event Date:
Best Date: 20080523
Groundwater Release Indicator:
Soil Release Indicator:
Air Release Indicator:
Surface Waste Release Ind:
Event Responsible Agency: S

Area Name: ENTIRE FACILITY

Event Code: CA550RC
Corrective Action Event Descri: REMEDY CONSTRUCTION-REMEDY CONSTRUCTED
Actual Date of Event: 20080523
Orig Sched Event Date:
New Sched Event Date:
Best Date: 20080523
Groundwater Release Indicator:
Soil Release Indicator:
Air Release Indicator:
Surface Waste Release Ind:
Event Responsible Agency: S

Area Name: EI PROJECT SCHEDULE
Event Code: CA750
Corrective Action Event Descri: RELEASE TO GW CONTROLLED DETERMINATION
Actual Date of Event:
Orig Sched Event Date: 20030930
New Sched Event Date:
Best Date: 20030930
Groundwater Release Indicator:
Soil Release Indicator:
Air Release Indicator:
Surface Waste Release Ind:
Event Responsible Agency: J

Area Name: ENTIRE FACILITY
Event Code: CA750YE
Corrective Action Event Descri: RELEASE TO GW CONTROLLED DETERMINATION-YES, APPLICABLE AS OF THIS DATE
Actual Date of Event: 20030912
Orig Sched Event Date:
New Sched Event Date:
Best Date: 20030912
Groundwater Release Indicator:
Soil Release Indicator:
Air Release Indicator:
Surface Waste Release Ind:
Event Responsible Agency: S

Area Name: EI PROJECT SCHEDULE
Event Code: CA721XG
Corrective Action Event Descri: TECHNICAL MEMO (CA750)
Actual Date of Event:
Orig Sched Event Date: 20030630
New Sched Event Date:
Best Date: 20030630
Groundwater Release Indicator:
Soil Release Indicator:
Air Release Indicator:
Surface Waste Release Ind:
Event Responsible Agency: J

Area Name: EI PROJECT SCHEDULE
Event Code: CAX550G
Corrective Action Event Descri: CERTIFICATION OF REMEDY COMPLETION (FOR CA 750)
Actual Date of Event:
Orig Sched Event Date: 20021230
New Sched Event Date:
Best Date: 20021230
Groundwater Release Indicator:
Soil Release Indicator:
Air Release Indicator:
Surface Waste Release Ind:
Event Responsible Agency: J

Area Name: EI PROJECT SCHEDULE
Event Code: CAX400G
Corrective Action Event Descri: DATE FOR REMEDY SELECTION (FOR CA 750)
Actual Date of Event:
Orig Sched Event Date: 20020331

New Sched Event Date:
Best Date: 20020331
Groundwater Release Indicator:
Soil Release Indicator:
Air Release Indicator:
Surface Waste Release Ind:
Event Responsible Agency: J

Area Name: EI PROJECT SCHEDULE
Event Code: CAX350G
Corrective Action Event Descri: CMS APPROVED (FOR CA 750)
Actual Date of Event:
Orig Sched Event Date: 20010930
New Sched Event Date:
Best Date: 20010930
Groundwater Release Indicator:
Soil Release Indicator:
Air Release Indicator:
Surface Waste Release Ind:
Event Responsible Agency: J

Area Name: ENTIRE FACILITY
Event Code: CA190
Corrective Action Event Descri: INVESTIGATION REPORT RECEIVED
Actual Date of Event: 19981230
Orig Sched Event Date:
New Sched Event Date:
Best Date: 19981230
Groundwater Release Indicator:
Soil Release Indicator:
Air Release Indicator:
Surface Waste Release Ind:
Event Responsible Agency: E

Area Name: ENTIRE FACILITY
Event Code: CA334
Corrective Action Event Descri: CMS DRAFT REPORT RECEIVED
Actual Date of Event: 19981230
Orig Sched Event Date:
New Sched Event Date:
Best Date: 19981230
Groundwater Release Indicator:
Soil Release Indicator:
Air Release Indicator:
Surface Waste Release Ind:
Event Responsible Agency: E

Area Name: ENTIRE FACILITY
Event Code: CA336
Corrective Action Event Descri: CMS DRAFT REPORT REVIEWED - NOTI ISSUED
Actual Date of Event: 19981123
Orig Sched Event Date:
New Sched Event Date:
Best Date: 19981123
Groundwater Release Indicator:
Soil Release Indicator:
Air Release Indicator:
Surface Waste Release Ind:
Event Responsible Agency: E

Area Name: ENTIRE FACILITY
Event Code: CA186
Corrective Action Event Descri: DRAFT RFI REPORT REVIEWED - NOTI ISSUED
Actual Date of Event: 19981113
Orig Sched Event Date:
New Sched Event Date:
Best Date: 19981113
Groundwater Release Indicator:
Soil Release Indicator:

Air Release Indicator:
Surface Waste Release Ind:
Event Responsible Agency: E

Area Name: ENTIRE FACILITY
Event Code: CA334
Corrective Action Event Descri: CMS DRAFT REPORT RECEIVED
Actual Date of Event: 19980908
Orig Sched Event Date:
New Sched Event Date:
Best Date: 19980908
Groundwater Release Indicator:
Soil Release Indicator:
Air Release Indicator:
Surface Waste Release Ind:
Event Responsible Agency: E

Area Name: ENTIRE FACILITY
Event Code: CA184
Corrective Action Event Descri: DRAFT RFI REPORT RECEIVED
Actual Date of Event: 19980831
Orig Sched Event Date:
New Sched Event Date:
Best Date: 19980831
Groundwater Release Indicator:
Soil Release Indicator:
Air Release Indicator:
Surface Waste Release Ind:
Event Responsible Agency: E

Area Name: ENTIRE FACILITY
Event Code: CA186
Corrective Action Event Descri: DRAFT RFI REPORT REVIEWED - NOTI ISSUED
Actual Date of Event: 19980708
Orig Sched Event Date: 19980609
New Sched Event Date:
Best Date: 19980708
Groundwater Release Indicator:
Soil Release Indicator:
Air Release Indicator:
Surface Waste Release Ind:
Event Responsible Agency: E

Area Name: ENTIRE FACILITY
Event Code: CA300
Corrective Action Event Descri: CMS WORKPLAN APPROVED
Actual Date of Event: 19980601
Orig Sched Event Date:
New Sched Event Date:
Best Date: 19980601
Groundwater Release Indicator:
Soil Release Indicator:
Air Release Indicator:
Surface Waste Release Ind:
Event Responsible Agency: E

Area Name: ENTIRE FACILITY
Event Code: CA310
Corrective Action Event Descri: CMS SUPPLEMENTAL INFORMATION RECEIVED
Actual Date of Event: 19980521
Orig Sched Event Date: 19980327
New Sched Event Date:
Best Date: 19980521
Groundwater Release Indicator:
Soil Release Indicator:
Air Release Indicator:
Surface Waste Release Ind:
Event Responsible Agency: E

Area Name: ENTIRE FACILITY
Event Code: CA270
Corrective Action Event Descri: CMS WORKPLAN MODIFICATION REQ BY AGENCY
Actual Date of Event: 19980428
Orig Sched Event Date:
New Sched Event Date:
Best Date: 19980428
Groundwater Release Indicator:
Soil Release Indicator:
Air Release Indicator:
Surface Waste Release Ind:
Event Responsible Agency: E

Area Name: ENTIRE FACILITY
Event Code: CA184
Corrective Action Event Descri: DRAFT RFI REPORT RECEIVED
Actual Date of Event: 19980309
Orig Sched Event Date:
New Sched Event Date:
Best Date: 19980309
Groundwater Release Indicator:
Soil Release Indicator:
Air Release Indicator:
Surface Waste Release Ind:
Event Responsible Agency: E

Area Name: ENTIRE FACILITY
Event Code: CA270
Corrective Action Event Descri: CMS WORKPLAN MODIFICATION REQ BY AGENCY
Actual Date of Event: 19980121
Orig Sched Event Date:
New Sched Event Date:
Best Date: 19980121
Groundwater Release Indicator:
Soil Release Indicator:
Air Release Indicator:
Surface Waste Release Ind:
Event Responsible Agency: E

Area Name: ENTIRE FACILITY
Event Code: CA260
Corrective Action Event Descri: CMS WORKPLAN RECEIVED
Actual Date of Event: 19971218
Orig Sched Event Date:
New Sched Event Date:
Best Date: 19971218
Groundwater Release Indicator:
Soil Release Indicator:
Air Release Indicator:
Surface Waste Release Ind:
Event Responsible Agency: E

Area Name: ENTIRE FACILITY
Event Code: CA150
Corrective Action Event Descri: INVESTIGATION WORKPLAN APPROVED
Actual Date of Event: 19970930
Orig Sched Event Date:
New Sched Event Date:
Best Date: 19970930
Groundwater Release Indicator:
Soil Release Indicator:
Air Release Indicator:
Surface Waste Release Ind:
Event Responsible Agency: E

Area Name: ENTIRE FACILITY
Event Code: CA110
Corrective Action Event Descri: INVESTIGATION WORKPLAN RECEIVED
Actual Date of Event: 19970801

Orig Sched Event Date: 19970722
New Sched Event Date:
Best Date: 19970801
Groundwater Release Indicator:
Soil Release Indicator:
Air Release Indicator:
Surface Waste Release Ind:
Event Responsible Agency: E

Area Name: ENTIRE FACILITY
Event Code: CA140
Corrective Action Event Descri: INVESTIGATION WORKPLAN NOTICE OF DEFICIENCY ISSUED
Actual Date of Event: 19970603
Orig Sched Event Date:
New Sched Event Date:
Best Date: 19970603
Groundwater Release Indicator:
Soil Release Indicator:
Air Release Indicator:
Surface Waste Release Ind:
Event Responsible Agency: E

Area Name: ENTIRE FACILITY
Event Code: CA110
Corrective Action Event Descri: INVESTIGATION WORKPLAN RECEIVED
Actual Date of Event: 19970414
Orig Sched Event Date: 19970414
New Sched Event Date:
Best Date: 19970414
Groundwater Release Indicator:
Soil Release Indicator:
Air Release Indicator:
Surface Waste Release Ind:
Event Responsible Agency: E

Area Name: ENTIRE FACILITY
Event Code: CA140
Corrective Action Event Descri: INVESTIGATION WORKPLAN NOTICE OF DEFICIENCY ISSUED
Actual Date of Event: 19970212
Orig Sched Event Date:
New Sched Event Date:
Best Date: 19970212
Groundwater Release Indicator:
Soil Release Indicator:
Air Release Indicator:
Surface Waste Release Ind:
Event Responsible Agency: E

Area Name: ENTIRE FACILITY
Event Code: CA110
Corrective Action Event Descri: INVESTIGATION WORKPLAN RECEIVED
Actual Date of Event: 19970109
Orig Sched Event Date:
New Sched Event Date:
Best Date: 19970109
Groundwater Release Indicator:
Soil Release Indicator:
Air Release Indicator:
Surface Waste Release Ind:
Event Responsible Agency: E

Area Name: ENTIRE FACILITY
Event Code: CA140
Corrective Action Event Descri: INVESTIGATION WORKPLAN NOTICE OF DEFICIENCY ISSUED
Actual Date of Event: 19961114
Orig Sched Event Date: 19961107
New Sched Event Date:
Best Date: 19961114
Groundwater Release Indicator:

Soil Release Indicator:
Air Release Indicator:
Surface Waste Release Ind:
Event Responsible Agency: E

Area Name: ENTIRE FACILITY
Event Code: CA725YE
Corrective Action Event Descri: HUMAN EXPOSURES CONTROLLED DETERMINATION-YES, APPLICABLE AS OF THIS DATE
Actual Date of Event: 19960816
Orig Sched Event Date: 19960731
New Sched Event Date:
Best Date: 19960816
Groundwater Release Indicator:
Soil Release Indicator:
Air Release Indicator:
Surface Waste Release Ind:
Event Responsible Agency: E

Area Name: ENTIRE FACILITY
Event Code: CA750NO
Corrective Action Event Descri: RELEASE TO GW CONTROLLED DETERMINATION-FACILITY DOES NOT MEET DEFINITION
Actual Date of Event: 19960816
Orig Sched Event Date: 19960731
New Sched Event Date:
Best Date: 19960816
Groundwater Release Indicator:
Soil Release Indicator:
Air Release Indicator:
Surface Waste Release Ind:
Event Responsible Agency: E

Area Name: ENTIRE FACILITY
Event Code: CA110
Corrective Action Event Descri: INVESTIGATION WORKPLAN RECEIVED
Actual Date of Event: 19960807
Orig Sched Event Date: 19960520
New Sched Event Date:
Best Date: 19960807
Groundwater Release Indicator:
Soil Release Indicator:
Air Release Indicator:
Surface Waste Release Ind:
Event Responsible Agency: E

Area Name: ENTIRE FACILITY
Event Code: CA100
Corrective Action Event Descri: INVESTIGATION IMPOSITION
Actual Date of Event: 19960520
Orig Sched Event Date:
New Sched Event Date:
Best Date: 19960520
Groundwater Release Indicator:
Soil Release Indicator:
Air Release Indicator:
Surface Waste Release Ind:
Event Responsible Agency: E

Area Name: ENTIRE FACILITY
Event Code: CA108
Corrective Action Event Descri: CONFIRM. SAMPLING REPORT REVIEWED
Actual Date of Event: 19960520
Orig Sched Event Date: 19960508
New Sched Event Date:
Best Date: 19960520
Groundwater Release Indicator:
Soil Release Indicator:
Air Release Indicator:
Surface Waste Release Ind:
Event Responsible Agency: E

Area Name: ENTIRE FACILITY
Event Code: CA109
Corrective Action Event Descri: CONFIRMATORY SAMPLING COMPLETED/APPROVED
Actual Date of Event: 19960520
Orig Sched Event Date: 19960508
New Sched Event Date:
Best Date: 19960520
Groundwater Release Indicator:
Soil Release Indicator:
Air Release Indicator:
Surface Waste Release Ind:
Event Responsible Agency: E

Area Name: ENTIRE FACILITY
Event Code: CA107
Corrective Action Event Descri: CONFIRMATORY SAMPLING REPORT RECEIVED
Actual Date of Event: 19960408
Orig Sched Event Date: 19960406
New Sched Event Date:
Best Date: 19960408
Groundwater Release Indicator:
Soil Release Indicator:
Air Release Indicator:
Surface Waste Release Ind:
Event Responsible Agency: E

Area Name: ENTIRE FACILITY
Event Code: CA100
Corrective Action Event Descri: INVESTIGATION IMPOSITION
Actual Date of Event: 19960220
Orig Sched Event Date: 19960115
New Sched Event Date:
Best Date: 19960220
Groundwater Release Indicator:
Soil Release Indicator:
Air Release Indicator:
Surface Waste Release Ind:
Event Responsible Agency: E

Area Name: ENTIRE FACILITY
Event Code: CA108
Corrective Action Event Descri: CONFIRM. SAMPLING REPORT REVIEWED
Actual Date of Event: 19960220
Orig Sched Event Date:
New Sched Event Date:
Best Date: 19960220
Groundwater Release Indicator:
Soil Release Indicator:
Air Release Indicator:
Surface Waste Release Ind:
Event Responsible Agency: E

Area Name: ENTIRE FACILITY
Event Code: CA107
Corrective Action Event Descri: CONFIRMATORY SAMPLING REPORT RECEIVED
Actual Date of Event: 19951105
Orig Sched Event Date: 19950730
New Sched Event Date:
Best Date: 19951105
Groundwater Release Indicator:
Soil Release Indicator:
Air Release Indicator:
Surface Waste Release Ind:
Event Responsible Agency: E

Area Name: ENTIRE FACILITY
Event Code: CA106
Corrective Action Event Descri: CONFIRMATORY SAMPLING WORKPLAN APPROVED

Actual Date of Event: 19950505
Orig Sched Event Date:
New Sched Event Date:
Best Date: 19950505
Groundwater Release Indicator:
Soil Release Indicator:
Air Release Indicator:
Surface Waste Release Ind:
Event Responsible Agency: E

Area Name: ENTIRE FACILITY
Event Code: CA104
Corrective Action Event Descri: CONFIRMATORY SAMPLING WORKPLAN RECEIVED
Actual Date of Event: 19950314
Orig Sched Event Date:
New Sched Event Date:
Best Date: 19950314
Groundwater Release Indicator:
Soil Release Indicator:
Air Release Indicator:
Surface Waste Release Ind:
Event Responsible Agency: E

Area Name: ENTIRE FACILITY
Event Code: CA105
Corrective Action Event Descri: CONFIRM. SAMPLING WORKPLAN - NOTI ISSUED
Actual Date of Event: 19950123
Orig Sched Event Date: 19950131
New Sched Event Date:
Best Date: 19950123
Groundwater Release Indicator:
Soil Release Indicator:
Air Release Indicator:
Surface Waste Release Ind:
Event Responsible Agency: E

Area Name: ENTIRE FACILITY
Event Code: CA104
Corrective Action Event Descri: CONFIRMATORY SAMPLING WORKPLAN RECEIVED
Actual Date of Event: 19941109
Orig Sched Event Date: 19941015
New Sched Event Date:
Best Date: 19941109
Groundwater Release Indicator:
Soil Release Indicator:
Air Release Indicator:
Surface Waste Release Ind:
Event Responsible Agency: E

Area Name: ENTIRE FACILITY
Event Code: CA102
Corrective Action Event Descri: CONFIRMATORY SAMPLING REQUIRED
Actual Date of Event: 19940901
Orig Sched Event Date:
New Sched Event Date:
Best Date: 19940901
Groundwater Release Indicator:
Soil Release Indicator:
Air Release Indicator:
Surface Waste Release Ind:
Event Responsible Agency: E

Area Name: ENTIRE FACILITY
Event Code: CA075ME
Corrective Action Event Descri: CA PRIORITIZATION-MEDIUM CA PRIORITY
Actual Date of Event: 19920331
Orig Sched Event Date:
New Sched Event Date:
Best Date: 19920331

Groundwater Release Indicator:
Soil Release Indicator:
Air Release Indicator:
Surface Waste Release Ind:
Event Responsible Agency: E

Area Name:
Event Code: CA050RF
Corrective Action Event Descri: RFA COMPLETED-ASSESSMENT WAS A RFA
Actual Date of Event: 19920323
Orig Sched Event Date:
New Sched Event Date:
Best Date: 19920323
Groundwater Release Indicator:
Soil Release Indicator:
Air Release Indicator:
Surface Waste Release Ind:
Event Responsible Agency: E

Area Name:
Event Code: CA070YE
Corrective Action Event Descri: DETERMINATION OF NEED FOR AN INVESTIGATION-INVESTIGATION IS NECESSARY
Actual Date of Event: 19920323
Orig Sched Event Date:
New Sched Event Date:
Best Date: 19920323
Groundwater Release Indicator:
Soil Release Indicator:
Air Release Indicator:
Surface Waste Release Ind:
Event Responsible Agency: E

Area Name: ENTIRE FACILITY
Event Code: CA050
Corrective Action Event Descri: RFA COMPLETED
Actual Date of Event: 19871016
Orig Sched Event Date:
New Sched Event Date:
Best Date: 19871016
Groundwater Release Indicator:
Soil Release Indicator:
Air Release Indicator:
Surface Waste Release Ind:
Event Responsible Agency: E

Violation/Evaluation Summary

Note: VIOLATION or UNDETERMINED: There are VIOLATION or UNDETERMINED details or records associated with this facility (EPA ID) in the Compliance Monitoring and Enforcement table dated Jul, 2023.

Violation Details

Found Violation: Yes
Citation: 262.15(a)(5)
Violation Short Description: Generators - General
Violation Type: 262.A
Violation Determined Date: 20220330
Scheduled Compliance Date:
Return to Compliance: Unverifiable
Actual Return to Compl: 20220421
Violation Responsible Agency: State

Violation Details

Found Violation: Yes
Citation: 262.15(a)(4)

Violation Short Description: Generators - General
Violation Type: 262.A
Violation Determined Date: 20220330
Scheduled Compliance Date:
Return to Compliance: Unverifiable
Actual Return to Compl: 20220330
Violation Responsible Agency: State

Violation Details

Found Violation: Yes
Citation: 262.263
Violation Short Description: Preparedness, Prevention, and Emergency Procedures
Violation Type: 262.M
Violation Determined Date: 20220330
Scheduled Compliance Date:
Return to Compliance: Unverifiable
Actual Return to Compl: 20220421
Violation Responsible Agency: State

Violation Details

Found Violation: Yes
Citation: 262.256(a), 262.256(a)(2), 262.256(
Violation Short Description: Preparedness, Prevention, and Emergency Procedures
Violation Type: 262.M
Violation Determined Date: 20220330
Scheduled Compliance Date:
Return to Compliance: Unverifiable
Actual Return to Compl: 20220421
Violation Responsible Agency: State

Violation Details

Found Violation: Yes
Citation: 262.262(b)
Violation Short Description: Preparedness, Prevention, and Emergency Procedures
Violation Type: 262.M
Violation Determined Date: 20220330
Scheduled Compliance Date:
Return to Compliance: Unverifiable
Actual Return to Compl: 20220421
Violation Responsible Agency: State

Violation Details

Found Violation: Yes
Citation: 262.34(a)(2)
Violation Short Description: Generators - Pre-transport
Violation Type: 262.C
Violation Determined Date: 20151105
Scheduled Compliance Date:
Return to Compliance: Unverifiable
Actual Return to Compl: 20151120
Violation Responsible Agency: State

Violation Details

Found Violation: Yes
Citation: 268.7(a)(2)
Violation Short Description: LDR - General
Violation Type: 268.A
Violation Determined Date: 20151105

Scheduled Compliance Date:
Return to Compliance: Unverifiable
Actual Return to Compl: 20151120
Violation Responsible Agency: State

Violation Details

Found Violation: Yes
Citation: 262.34(c)(1)
Violation Short Description: Generators - Pre-transport
Violation Type: 262.C
Violation Determined Date: 20110726
Scheduled Compliance Date:
Return to Compliance: Unverifiable
Actual Return to Compl: 20110727
Violation Responsible Agency: State

Violation Details

Found Violation: Yes
Citation:
Violation Short Description: TSD IS-Preparedness and Prevention
Violation Type: 265.C
Violation Determined Date: 20070124
Scheduled Compliance Date:
Return to Compliance: Unverifiable
Actual Return to Compl: 20070224
Violation Responsible Agency: State

Enforcement Details

Enforcement Type: 105
Enforcement Type Description:
Enforcement Action Date: 20070124
Enf Disposition Status:
Disposition Status Date:
Enforcement Lead Agency: State
Proposed Penalty Amount:
Final Amount:
Paid Amount:

Violation Details

Found Violation: Yes
Citation:
Violation Short Description: TSD IS-Contingency Plan and Emergency Procedures
Violation Type: 265.D
Violation Determined Date: 20070124
Scheduled Compliance Date:
Return to Compliance: Unverifiable
Actual Return to Compl: 20070126
Violation Responsible Agency: State

Enforcement Details

Enforcement Type: 105
Enforcement Type Description:
Enforcement Action Date: 20070124
Enf Disposition Status:
Disposition Status Date:
Enforcement Lead Agency: State
Proposed Penalty Amount:
Final Amount:

Paid Amount:

Violation Details

Found Violation: Yes
Citation: GOR:62-737.400(5)(b)1
Violation Short Description: State Statute or Regulation
Violation Type: XXS
Violation Determined Date: 20020416
Scheduled Compliance Date:
Return to Compliance: Unverifiable
Actual Return to Compl: 20020418
Violation Responsible Agency: State

Violation Details

Found Violation: Yes
Citation: UOS:279.22(c)(1)
Violation Short Description: Used Oil - Generators
Violation Type: 279.C
Violation Determined Date: 19990929
Scheduled Compliance Date:
Return to Compliance: Unverifiable
Actual Return to Compl: 19991004
Violation Responsible Agency: State

Enforcement Details

Enforcement Type: 105
Enforcement Type Description:
Enforcement Action Date: 19991011
Enf Disposition Status:
Disposition Status Date:
Enforcement Lead Agency: State
Proposed Penalty Amount:
Final Amount:
Paid Amount:

Violation Details

Found Violation: Yes
Citation: GRR:62.730.160(6) :Previous citatio
Violation Short Description: State Statute or Regulation
Violation Type: XXS
Violation Determined Date: 19990929
Scheduled Compliance Date:
Return to Compliance: Unverifiable
Actual Return to Compl: 19991004
Violation Responsible Agency: State

Enforcement Details

Enforcement Type: 105
Enforcement Type Description:
Enforcement Action Date: 19991011
Enf Disposition Status:
Disposition Status Date:
Enforcement Lead Agency: State
Proposed Penalty Amount:
Final Amount:
Paid Amount:

Violation Details

Found Violation: Yes
Citation: DPP:
Violation Short Description: TSD - Preparedness and Prevention
Violation Type: 264.C
Violation Determined Date: 19940214
Scheduled Compliance Date: 19940228
Return to Compliance: Unverifiable
Actual Return to Compl: 19940307
Violation Responsible Agency: State

Enforcement Details

Enforcement Type: 125
Enforcement Type Description: DEP WARNING LETTER
Enforcement Action Date: 19940214
Enf Disposition Status:
Disposition Status Date:
Enforcement Lead Agency: State
Proposed Penalty Amount:
Final Amount:
Paid Amount:

Violation Details

Found Violation: Yes
Citation: GPT:265.32
Violation Short Description: TSD IS-Preparedness and Prevention
Violation Type: 265.C
Violation Determined Date: 19940214
Scheduled Compliance Date: 19940228
Return to Compliance: Unverifiable
Actual Return to Compl: 19940307
Violation Responsible Agency: State

Enforcement Details

Enforcement Type: 125
Enforcement Type Description: DEP WARNING LETTER
Enforcement Action Date: 19940214
Enf Disposition Status:
Disposition Status Date:
Enforcement Lead Agency: State
Proposed Penalty Amount:
Final Amount:
Paid Amount:

Violation Details

Found Violation: Yes
Citation: GPT:265.33
Violation Short Description: TSD IS-Preparedness and Prevention
Violation Type: 265.C
Violation Determined Date: 19940214
Scheduled Compliance Date: 19940228
Return to Compliance: Unverifiable
Actual Return to Compl: 19940307
Violation Responsible Agency: State

Enforcement Details

Enforcement Type: 125

Enforcement Type Description: DEP WARNING LETTER
Enforcement Action Date: 19940214
Enf Disposition Status:
Disposition Status Date:
Enforcement Lead Agency: State
Proposed Penalty Amount:
Final Amount:
Paid Amount:

Violation Details

Found Violation: Yes
Citation: GPT:265.37(a)(1)
Violation Short Description: TSD IS-Preparedness and Prevention
Violation Type: 265.C
Violation Determined Date: 19940214
Scheduled Compliance Date: 19940228
Return to Compliance: Unverifiable
Actual Return to Compl: 19940307
Violation Responsible Agency: State

Enforcement Details

Enforcement Type: 125
Enforcement Type Description: DEP WARNING LETTER
Enforcement Action Date: 19940214
Enf Disposition Status:
Disposition Status Date:
Enforcement Lead Agency: State
Proposed Penalty Amount:
Final Amount:
Paid Amount:

Violation Details

Found Violation: Yes
Citation: GPT:265.53(a)
Violation Short Description: TSD IS-Contingency Plan and Emergency Procedures
Violation Type: 265.D
Violation Determined Date: 19940214
Scheduled Compliance Date: 19940228
Return to Compliance: Unverifiable
Actual Return to Compl: 19940307
Violation Responsible Agency: State

Enforcement Details

Enforcement Type: 125
Enforcement Type Description: DEP WARNING LETTER
Enforcement Action Date: 19940214
Enf Disposition Status:
Disposition Status Date:
Enforcement Lead Agency: State
Proposed Penalty Amount:
Final Amount:
Paid Amount:

Violation Details

Found Violation: Yes
Citation: FR - 40 cfr 264.54
Violation Short Description: Generators - General
Violation Type: 262.A

Violation Determined Date: 19930622
Scheduled Compliance Date:
Return to Compliance: Observed
Actual Return to Compl: 19930629
Violation Responsible Agency: EPA

Violation Details

Found Violation: Yes
Citation: FR - 40 cfr 264.16
Violation Short Description: Generators - General
Violation Type: 262.A
Violation Determined Date: 19930622
Scheduled Compliance Date:
Return to Compliance: Observed
Actual Return to Compl: 19930629
Violation Responsible Agency: EPA

Violation Details

Found Violation: Yes
Citation: DGS:
Violation Short Description: TSD - General Facility Standards
Violation Type: 264.B
Violation Determined Date: 19930622
Scheduled Compliance Date:
Return to Compliance: Unverifiable
Actual Return to Compl: 19930629
Violation Responsible Agency: State

Enforcement Details

Enforcement Type: 125
Enforcement Type Description: DEP WARNING LETTER
Enforcement Action Date: 19930831
Enf Disposition Status:
Disposition Status Date:
Enforcement Lead Agency: State
Proposed Penalty Amount:
Final Amount:
Paid Amount:

Violation Details

Found Violation: Yes
Citation: DCP:
Violation Short Description: TSD - Contingency Plan and Emergency Procedures
Violation Type: 264.D
Violation Determined Date: 19930622
Scheduled Compliance Date:
Return to Compliance: Unverifiable
Actual Return to Compl: 19930629
Violation Responsible Agency: State

Enforcement Details

Enforcement Type: 125
Enforcement Type Description: DEP WARNING LETTER
Enforcement Action Date: 19930831
Enf Disposition Status:
Disposition Status Date:
Enforcement Lead Agency: State
Proposed Penalty Amount:

Final Amount:
Paid Amount:

Violation Details

Found Violation: Yes
Citation: DTR:
Violation Short Description: TSD - Container Use and Management
Violation Type: 264.I
Violation Determined Date: 19930622
Scheduled Compliance Date:
Return to Compliance: Unverifiable
Actual Return to Compl: 19930908
Violation Responsible Agency: State

Enforcement Details

Enforcement Type: 125
Enforcement Type Description: DEP WARNING LETTER
Enforcement Action Date: 19930831
Enf Disposition Status:
Disposition Status Date:
Enforcement Lead Agency: State
Proposed Penalty Amount:
Final Amount:
Paid Amount:

Violation Details

Found Violation: Yes
Citation:
Violation Short Description: Permit Condition or Requirement
Violation Type: PCR
Violation Determined Date: 19920814
Scheduled Compliance Date:
Return to Compliance: Unverifiable
Actual Return to Compl: 19921207
Violation Responsible Agency: State

Violation Details

Found Violation: Yes
Citation: DFR:
Violation Short Description: TSD - Financial Requirements
Violation Type: 264.H
Violation Determined Date: 19920417
Scheduled Compliance Date:
Return to Compliance: Unverifiable
Actual Return to Compl: 19920427
Violation Responsible Agency: State

Violation Details

Found Violation: Yes
Citation: DOR:
Violation Short Description: TSD - General Facility Standards
Violation Type: 264.B
Violation Determined Date: 19910506
Scheduled Compliance Date:
Return to Compliance: Unverifiable
Actual Return to Compl: 19910604
Violation Responsible Agency: State

Violation Details

Found Violation: Yes
Citation: DOR:
Violation Short Description: TSD - General Facility Standards
Violation Type: 264.B
Violation Determined Date: 19900321
Scheduled Compliance Date:
Return to Compliance: Unverifiable
Actual Return to Compl: 19901008
Violation Responsible Agency: State

Violation Details

Found Violation: Yes
Citation: GLB:
Violation Short Description: LDR - General
Violation Type: 268.A
Violation Determined Date: 19900321
Scheduled Compliance Date:
Return to Compliance: Unverifiable
Actual Return to Compl: 19900416
Violation Responsible Agency: State

Violation Details

Found Violation: Yes
Citation: DLB:
Violation Short Description: LDR - General
Violation Type: 268.A
Violation Determined Date: 19900321
Scheduled Compliance Date:
Return to Compliance: Unverifiable
Actual Return to Compl: 19900416
Violation Responsible Agency: State

Violation Details

Found Violation: Yes
Citation: DOR:
Violation Short Description: TSD - General Facility Standards
Violation Type: 264.B
Violation Determined Date: 19890620
Scheduled Compliance Date:
Return to Compliance: Unverifiable
Actual Return to Compl: 19891108
Violation Responsible Agency: State

Violation Details

Found Violation: Yes
Citation: DLB:
Violation Short Description: LDR - General
Violation Type: 268.A
Violation Determined Date: 19890620
Scheduled Compliance Date:
Return to Compliance: Unverifiable
Actual Return to Compl: 19900321
Violation Responsible Agency: State

Violation Details

Found Violation: Yes
Citation: GLB:
Violation Short Description: LDR - General
Violation Type: 268.A
Violation Determined Date: 19890620
Scheduled Compliance Date:
Return to Compliance: Unverifiable
Actual Return to Compl: 19900321
Violation Responsible Agency: State

Violation Details

Found Violation: Yes
Citation: DOR:
Violation Short Description: TSD - General Facility Standards
Violation Type: 264.B
Violation Determined Date: 19880628
Scheduled Compliance Date:
Return to Compliance: Unverifiable
Actual Return to Compl: 19901008
Violation Responsible Agency: State

Violation Details

Found Violation: Yes
Citation: DOR:
Violation Short Description: TSD - General Facility Standards
Violation Type: 264.B
Violation Determined Date: 19880628
Scheduled Compliance Date:
Return to Compliance: Unverifiable
Actual Return to Compl: 19890207
Violation Responsible Agency: State

Violation Details

Found Violation: Yes
Citation:
Violation Short Description: LDR - General
Violation Type: 268.A
Violation Determined Date: 19870918
Scheduled Compliance Date:
Return to Compliance: Observed
Actual Return to Compl: 19930629
Violation Responsible Agency: EPA

Evaluation Details

Evaluation Start Date: 20220404
Evaluation Type Description: FINANCIAL RECORD REVIEW
Violation Short Description:
Return to Compliance Date:
Evaluation Agency: State

Evaluation Start Date: 20220330
Evaluation Type Description: COMPLIANCE EVALUATION INSPECTION ON-SITE
Violation Short Description: Generators - General
Return to Compliance Date: 20220421
Evaluation Agency: State

Evaluation Start Date: 20220330
Evaluation Type Description: COMPLIANCE EVALUATION INSPECTION ON-SITE
Violation Short Description: Preparedness, Prevention, and Emergency Procedures
Return to Compliance Date: 20220421

Evaluation Agency: State

Evaluation Start Date: 20220330
Evaluation Type Description: COMPLIANCE EVALUATION INSPECTION ON-SITE
Violation Short Description:
Return to Compliance Date:
Evaluation Agency: EPA

Evaluation Start Date: 20220330
Evaluation Type Description: COMPLIANCE EVALUATION INSPECTION ON-SITE
Violation Short Description: Generators - General
Return to Compliance Date: 20220330
Evaluation Agency: State

Evaluation Start Date: 20211027
Evaluation Type Description: NON-FINANCIAL RECORD REVIEW
Violation Short Description:
Return to Compliance Date:
Evaluation Agency: State

Evaluation Start Date: 20210325
Evaluation Type Description: FINANCIAL RECORD REVIEW
Violation Short Description:
Return to Compliance Date:
Evaluation Agency: State

Evaluation Start Date: 20201028
Evaluation Type Description: NON-FINANCIAL RECORD REVIEW
Violation Short Description:
Return to Compliance Date:
Evaluation Agency: State

Evaluation Start Date: 20200508
Evaluation Type Description: FINANCIAL RECORD REVIEW
Violation Short Description:
Return to Compliance Date:
Evaluation Agency: State

Evaluation Start Date: 20200108
Evaluation Type Description: COMPLIANCE EVALUATION INSPECTION ON-SITE
Violation Short Description:
Return to Compliance Date:
Evaluation Agency: State

Evaluation Start Date: 20191016
Evaluation Type Description: NON-FINANCIAL RECORD REVIEW
Violation Short Description:
Return to Compliance Date:
Evaluation Agency: State

Evaluation Start Date: 20190620
Evaluation Type Description: NON-FINANCIAL RECORD REVIEW
Violation Short Description:
Return to Compliance Date:
Evaluation Agency: State

Evaluation Start Date: 20190402
Evaluation Type Description: FINANCIAL RECORD REVIEW
Violation Short Description:
Return to Compliance Date:
Evaluation Agency: State

Evaluation Start Date: 20190402
Evaluation Type Description: COMPLIANCE EVALUATION INSPECTION ON-SITE
Violation Short Description:
Return to Compliance Date:
Evaluation Agency: State

Evaluation Start Date: 20181130

Evaluation Type Description: NON-FINANCIAL RECORD REVIEW
Violation Short Description:
Return to Compliance Date:
Evaluation Agency: State

Evaluation Start Date: 20180913
Evaluation Type Description: NON-FINANCIAL RECORD REVIEW
Violation Short Description:
Return to Compliance Date:
Evaluation Agency: State

Evaluation Start Date: 20180607
Evaluation Type Description: NON-FINANCIAL RECORD REVIEW
Violation Short Description:
Return to Compliance Date:
Evaluation Agency: State

Evaluation Start Date: 20180313
Evaluation Type Description: FINANCIAL RECORD REVIEW
Violation Short Description:
Return to Compliance Date:
Evaluation Agency: State

Evaluation Start Date: 20170623
Evaluation Type Description: NON-FINANCIAL RECORD REVIEW
Violation Short Description:
Return to Compliance Date:
Evaluation Agency: State

Evaluation Start Date: 20170523
Evaluation Type Description: NON-FINANCIAL RECORD REVIEW
Violation Short Description:
Return to Compliance Date:
Evaluation Agency: State

Evaluation Start Date: 20170415
Evaluation Type Description: FINANCIAL RECORD REVIEW
Violation Short Description:
Return to Compliance Date:
Evaluation Agency: State

Evaluation Start Date: 20170223
Evaluation Type Description: FINANCIAL RECORD REVIEW
Violation Short Description:
Return to Compliance Date:
Evaluation Agency: State

Evaluation Start Date: 20170119
Evaluation Type Description: OPERATION AND MAINTENANCE INSPECTION
Violation Short Description:
Return to Compliance Date:
Evaluation Agency: State

Evaluation Start Date: 20161014
Evaluation Type Description: NON-FINANCIAL RECORD REVIEW
Violation Short Description:
Return to Compliance Date:
Evaluation Agency: State

Evaluation Start Date: 20160719
Evaluation Type Description: NON-FINANCIAL RECORD REVIEW
Violation Short Description:
Return to Compliance Date:
Evaluation Agency: State

Evaluation Start Date: 20160429
Evaluation Type Description: FINANCIAL RECORD REVIEW
Violation Short Description:
Return to Compliance Date:

Evaluation Agency: State

Evaluation Start Date: 20160428
Evaluation Type Description: FINANCIAL RECORD REVIEW
Violation Short Description:
Return to Compliance Date:
Evaluation Agency: State

Evaluation Start Date: 20160325
Evaluation Type Description: FINANCIAL RECORD REVIEW
Violation Short Description:
Return to Compliance Date:
Evaluation Agency: State

Evaluation Start Date: 20151229
Evaluation Type Description: NON-FINANCIAL RECORD REVIEW
Violation Short Description:
Return to Compliance Date:
Evaluation Agency: State

Evaluation Start Date: 20151105
Evaluation Type Description: COMPLIANCE EVALUATION INSPECTION ON-SITE
Violation Short Description: Generators - Pre-transport
Return to Compliance Date: 20151120
Evaluation Agency: State

Evaluation Start Date: 20151105
Evaluation Type Description: COMPLIANCE EVALUATION INSPECTION ON-SITE
Violation Short Description: LDR - General
Return to Compliance Date: 20151120
Evaluation Agency: State

Evaluation Start Date: 20150528
Evaluation Type Description: NON-FINANCIAL RECORD REVIEW
Violation Short Description:
Return to Compliance Date:
Evaluation Agency: State

Evaluation Start Date: 20150420
Evaluation Type Description: FINANCIAL RECORD REVIEW
Violation Short Description:
Return to Compliance Date:
Evaluation Agency: State

Evaluation Start Date: 20150327
Evaluation Type Description: FINANCIAL RECORD REVIEW
Violation Short Description:
Return to Compliance Date:
Evaluation Agency: State

Evaluation Start Date: 20141031
Evaluation Type Description: NON-FINANCIAL RECORD REVIEW
Violation Short Description:
Return to Compliance Date:
Evaluation Agency: State

Evaluation Start Date: 20140825
Evaluation Type Description: FINANCIAL RECORD REVIEW
Violation Short Description:
Return to Compliance Date:
Evaluation Agency: State

Evaluation Start Date: 20140820
Evaluation Type Description: FINANCIAL RECORD REVIEW
Violation Short Description:
Return to Compliance Date:
Evaluation Agency: State

Evaluation Start Date: 20140707

Evaluation Type Description: NON-FINANCIAL RECORD REVIEW
Violation Short Description:
Return to Compliance Date:
Evaluation Agency: State

Evaluation Start Date: 20140616
Evaluation Type Description: FINANCIAL RECORD REVIEW
Violation Short Description:
Return to Compliance Date:
Evaluation Agency: State

Evaluation Start Date: 20140428
Evaluation Type Description: FINANCIAL RECORD REVIEW
Violation Short Description:
Return to Compliance Date:
Evaluation Agency: State

Evaluation Start Date: 20140215
Evaluation Type Description: FINANCIAL RECORD REVIEW
Violation Short Description:
Return to Compliance Date:
Evaluation Agency: State

Evaluation Start Date: 20131023
Evaluation Type Description: NON-FINANCIAL RECORD REVIEW
Violation Short Description:
Return to Compliance Date:
Evaluation Agency: State

Evaluation Start Date: 20130801
Evaluation Type Description: NON-FINANCIAL RECORD REVIEW
Violation Short Description:
Return to Compliance Date:
Evaluation Agency: State

Evaluation Start Date: 20130517
Evaluation Type Description: FINANCIAL RECORD REVIEW
Violation Short Description:
Return to Compliance Date:
Evaluation Agency: State

Evaluation Start Date: 20130415
Evaluation Type Description: FINANCIAL RECORD REVIEW
Violation Short Description:
Return to Compliance Date:
Evaluation Agency: State

Evaluation Start Date: 20130111
Evaluation Type Description: NON-FINANCIAL RECORD REVIEW
Violation Short Description:
Return to Compliance Date:
Evaluation Agency: State

Evaluation Start Date: 20120511
Evaluation Type Description: NON-FINANCIAL RECORD REVIEW
Violation Short Description:
Return to Compliance Date:
Evaluation Agency: State

Evaluation Start Date: 20111121
Evaluation Type Description: NON-FINANCIAL RECORD REVIEW
Violation Short Description:
Return to Compliance Date:
Evaluation Agency: State

Evaluation Start Date: 20110810
Evaluation Type Description: FINANCIAL RECORD REVIEW
Violation Short Description:
Return to Compliance Date:

Evaluation Agency: State

Evaluation Start Date: 20110726
Evaluation Type Description: COMPLIANCE EVALUATION INSPECTION ON-SITE
Violation Short Description: Generators - Pre-transport
Return to Compliance Date: 20110727
Evaluation Agency: State

Evaluation Start Date: 20110321
Evaluation Type Description: NON-FINANCIAL RECORD REVIEW
Violation Short Description:
Return to Compliance Date:
Evaluation Agency: State

Evaluation Start Date: 20110211
Evaluation Type Description: NON-FINANCIAL RECORD REVIEW
Violation Short Description:
Return to Compliance Date:
Evaluation Agency: State

Evaluation Start Date: 20101117
Evaluation Type Description: NON-FINANCIAL RECORD REVIEW
Violation Short Description:
Return to Compliance Date:
Evaluation Agency: State

Evaluation Start Date: 20100823
Evaluation Type Description: NON-FINANCIAL RECORD REVIEW
Violation Short Description:
Return to Compliance Date:
Evaluation Agency: State

Evaluation Start Date: 20100521
Evaluation Type Description: NON-FINANCIAL RECORD REVIEW
Violation Short Description:
Return to Compliance Date:
Evaluation Agency: State

Evaluation Start Date: 20100106
Evaluation Type Description: NON-FINANCIAL RECORD REVIEW
Violation Short Description:
Return to Compliance Date:
Evaluation Agency: State

Evaluation Start Date: 20091019
Evaluation Type Description: FINANCIAL RECORD REVIEW
Violation Short Description:
Return to Compliance Date:
Evaluation Agency: State

Evaluation Start Date: 20090226
Evaluation Type Description: NON-FINANCIAL RECORD REVIEW
Violation Short Description:
Return to Compliance Date:
Evaluation Agency: State

Evaluation Start Date: 20090127
Evaluation Type Description: GROUNDWATER MONITORING EVALUATION
Violation Short Description:
Return to Compliance Date:
Evaluation Agency: State

Evaluation Start Date: 20071221
Evaluation Type Description: NON-FINANCIAL RECORD REVIEW
Violation Short Description:
Return to Compliance Date:
Evaluation Agency: State

Evaluation Start Date: 20070125

Evaluation Type Description: NON-FINANCIAL RECORD REVIEW
Violation Short Description:
Return to Compliance Date:
Evaluation Agency: State

Evaluation Start Date: 20070124
Evaluation Type Description: COMPLIANCE EVALUATION INSPECTION ON-SITE
Violation Short Description: TSD IS-Contingency Plan and Emergency Procedures
Return to Compliance Date: 20070126
Evaluation Agency: State

Evaluation Start Date: 20070124
Evaluation Type Description: COMPLIANCE EVALUATION INSPECTION ON-SITE
Violation Short Description: TSD IS-Preparedness and Prevention
Return to Compliance Date: 20070224
Evaluation Agency: State

Evaluation Start Date: 20041129
Evaluation Type Description: NON-FINANCIAL RECORD REVIEW
Violation Short Description:
Return to Compliance Date:
Evaluation Agency: State

Evaluation Start Date: 20030930
Evaluation Type Description: OPERATION AND MAINTENANCE INSPECTION
Violation Short Description:
Return to Compliance Date:
Evaluation Agency: State

Evaluation Start Date: 20020416
Evaluation Type Description: COMPLIANCE EVALUATION INSPECTION ON-SITE
Violation Short Description: State Statute or Regulation
Return to Compliance Date: 20020418
Evaluation Agency: State

Evaluation Start Date: 20000525
Evaluation Type Description: FINANCIAL RECORD REVIEW
Violation Short Description:
Return to Compliance Date:
Evaluation Agency: State

Evaluation Start Date: 19990929
Evaluation Type Description: COMPLIANCE EVALUATION INSPECTION ON-SITE
Violation Short Description: Used Oil - Generators
Return to Compliance Date: 19991004
Evaluation Agency: State

Evaluation Start Date: 19990929
Evaluation Type Description: COMPLIANCE EVALUATION INSPECTION ON-SITE
Violation Short Description: State Statute or Regulation
Return to Compliance Date: 19991004
Evaluation Agency: State

Evaluation Start Date: 19960103
Evaluation Type Description: FINANCIAL RECORD REVIEW
Violation Short Description:
Return to Compliance Date:
Evaluation Agency: State

Evaluation Start Date: 19950622
Evaluation Type Description: FINANCIAL RECORD REVIEW
Violation Short Description:
Return to Compliance Date:
Evaluation Agency: State

Evaluation Start Date: 19941121
Evaluation Type Description: COMPLIANCE EVALUATION INSPECTION ON-SITE
Violation Short Description:
Return to Compliance Date:

Evaluation Agency: State

Evaluation Start Date: 19940623
Evaluation Type Description: FINANCIAL RECORD REVIEW
Violation Short Description:
Return to Compliance Date:
Evaluation Agency: State

Evaluation Start Date: 19940124
Evaluation Type Description: COMPLIANCE EVALUATION INSPECTION ON-SITE
Violation Short Description: TSD IS-Contingency Plan and Emergency Procedures
Return to Compliance Date: 19940307
Evaluation Agency: State

Evaluation Start Date: 19940124
Evaluation Type Description: COMPLIANCE EVALUATION INSPECTION ON-SITE
Violation Short Description: TSD - Preparedness and Prevention
Return to Compliance Date: 19940307
Evaluation Agency: State

Evaluation Start Date: 19940124
Evaluation Type Description: COMPLIANCE EVALUATION INSPECTION ON-SITE
Violation Short Description: TSD IS-Preparedness and Prevention
Return to Compliance Date: 19940307
Evaluation Agency: State

Evaluation Start Date: 19930910
Evaluation Type Description: FINANCIAL RECORD REVIEW
Violation Short Description:
Return to Compliance Date:
Evaluation Agency: State

Evaluation Start Date: 19930622
Evaluation Type Description: COMPLIANCE EVALUATION INSPECTION ON-SITE
Violation Short Description: TSD - General Facility Standards
Return to Compliance Date: 19930629
Evaluation Agency: State

Evaluation Start Date: 19930622
Evaluation Type Description: COMPLIANCE EVALUATION INSPECTION ON-SITE
Violation Short Description: TSD - Container Use and Management
Return to Compliance Date: 19930908
Evaluation Agency: State

Evaluation Start Date: 19930622
Evaluation Type Description: COMPLIANCE EVALUATION INSPECTION ON-SITE
Violation Short Description: Generators - General
Return to Compliance Date: 19930629
Evaluation Agency: EPA

Evaluation Start Date: 19930622
Evaluation Type Description: COMPLIANCE EVALUATION INSPECTION ON-SITE
Violation Short Description: TSD - Contingency Plan and Emergency Procedures
Return to Compliance Date: 19930629
Evaluation Agency: State

Evaluation Start Date: 19920727
Evaluation Type Description: COMPLIANCE EVALUATION INSPECTION ON-SITE
Violation Short Description: Permit Condition or Requirement
Return to Compliance Date: 19921207
Evaluation Agency: State

Evaluation Start Date: 19920427
Evaluation Type Description: FINANCIAL RECORD REVIEW
Violation Short Description:
Return to Compliance Date:
Evaluation Agency: State

Evaluation Start Date: 19920408

Evaluation Type Description: FINANCIAL RECORD REVIEW
Violation Short Description: TSD - Financial Requirements
Return to Compliance Date: 19920427
Evaluation Agency: State

Evaluation Start Date: 19910604
Evaluation Type Description: FOLLOW-UP INSPECTION
Violation Short Description:
Return to Compliance Date:
Evaluation Agency: State

Evaluation Start Date: 19910417
Evaluation Type Description: FINANCIAL RECORD REVIEW
Violation Short Description:
Return to Compliance Date:
Evaluation Agency: State

Evaluation Start Date: 19910226
Evaluation Type Description: COMPLIANCE EVALUATION INSPECTION ON-SITE
Violation Short Description: TSD - General Facility Standards
Return to Compliance Date: 19910604
Evaluation Agency: State

Evaluation Start Date: 19900508
Evaluation Type Description: FOLLOW-UP INSPECTION
Violation Short Description:
Return to Compliance Date:
Evaluation Agency: State

Evaluation Start Date: 19900419
Evaluation Type Description: FOLLOW-UP INSPECTION
Violation Short Description:
Return to Compliance Date:
Evaluation Agency: State

Evaluation Start Date: 19900416
Evaluation Type Description: FINANCIAL RECORD REVIEW
Violation Short Description:
Return to Compliance Date:
Evaluation Agency: State

Evaluation Start Date: 19900321
Evaluation Type Description: COMPLIANCE EVALUATION INSPECTION ON-SITE
Violation Short Description: TSD - General Facility Standards
Return to Compliance Date: 19901008
Evaluation Agency: State

Evaluation Start Date: 19900321
Evaluation Type Description: COMPLIANCE EVALUATION INSPECTION ON-SITE
Violation Short Description: LDR - General
Return to Compliance Date: 19900416
Evaluation Agency: State

Evaluation Start Date: 19890620
Evaluation Type Description: COMPLIANCE EVALUATION INSPECTION ON-SITE
Violation Short Description: TSD - General Facility Standards
Return to Compliance Date: 19891108
Evaluation Agency: State

Evaluation Start Date: 19890620
Evaluation Type Description: COMPLIANCE EVALUATION INSPECTION ON-SITE
Violation Short Description: LDR - General
Return to Compliance Date: 19900321
Evaluation Agency: State

Evaluation Start Date: 19890523
Evaluation Type Description: FINANCIAL RECORD REVIEW
Violation Short Description:
Return to Compliance Date:

Evaluation Agency: State

Evaluation Start Date: 19881102
Evaluation Type Description: FINANCIAL RECORD REVIEW
Violation Short Description:
Return to Compliance Date:
Evaluation Agency: State

Evaluation Start Date: 19881020
Evaluation Type Description: FINANCIAL RECORD REVIEW
Violation Short Description:
Return to Compliance Date:
Evaluation Agency: State

Evaluation Start Date: 19881011
Evaluation Type Description: FOLLOW-UP INSPECTION
Violation Short Description:
Return to Compliance Date:
Evaluation Agency: State

Evaluation Start Date: 19880628
Evaluation Type Description: COMPLIANCE EVALUATION INSPECTION ON-SITE
Violation Short Description: TSD - General Facility Standards
Return to Compliance Date: 19890207
Evaluation Agency: State

Evaluation Start Date: 19880628
Evaluation Type Description: COMPLIANCE EVALUATION INSPECTION ON-SITE
Violation Short Description: TSD - General Facility Standards
Return to Compliance Date: 19901008
Evaluation Agency: State

Evaluation Start Date: 19870918
Evaluation Type Description: FOCUSED COMPLIANCE INSPECTION
Violation Short Description: LDR - General
Return to Compliance Date: 19930629
Evaluation Agency: EPA Contractor/Grantee

Handler Summary

Importer Activity: No
Mixed Waste Generator: No
Transporter Activity: No
Transfer Facility: No
Onsite Burner: No
Smelting, Melting and Refining: No
Underground Injection Control: No
Commercial TSD: No
Used Oil Transporter: No
Used Oil Transfer Facility: No
Used Oil Processor: No
Used Oil Refiner: No
Used Oil Burner: No
Used Oil Market Burner: No
Used Oil Spec Marketer: No

Hazardous Waste Handler Details

Sequence No: 1
Receive Date: 19900301
Handler Name: HONEYWELL INC
Federal Waste Generator Code: 1
Generator Code Description: Large Quantity Generator
Source Type: Annual/Biennial Report

Hazardous Waste Handler Details

Sequence No: 2
Receive Date: 19920325
Handler Name: HONEYWELL INC
Federal Waste Generator Code: 1
Generator Code Description: Large Quantity Generator
Source Type: Annual/Biennial Report

Hazardous Waste Handler Details

Sequence No: 199309
Receive Date: 19930924
Handler Name: HONEYWELL INC
Federal Waste Generator Code: N
Generator Code Description: Not a Generator, Verified
Source Type: Part A

Waste Code Details

Hazardous Waste Code: F001
Waste Code Description: THE FOLLOWING SPENT HALOGENATED SOLVENTS USED IN DEGREASING: TETRACHLOROETHYLENE, TRICHLORETHYLENE, METHYLENE CHLORIDE, 1,1,1-TRICHLOROETHANE, CARBON TETRACHLORIDE AND CHLORINATED FLUOROCARBONS; ALL SPENT SOLVENT MIXTURES/BLENDS USED IN DEGREASING CONTAINING, BEFORE USE, A TOTAL OF TEN PERCENT OR MORE (BY VOLUME) OF ONE OR MORE OF THE ABOVE HALOGENATED SOLVENTS OR THOSE SOLVENTS LISTED IN F002, F004, AND F005; AND STILL BOTTOMS FROM THE RECOVERY OF THESE SPENT SOLVENTS AND SPENT SOLVENT MIXTURES.

Hazardous Waste Code: F002
Waste Code Description: THE FOLLOWING SPENT HALOGENATED SOLVENTS: TETRACHLOROETHYLENE, METHYLENE CHLORIDE, TRICHLOROETHYLENE, 1,1,1-TRICHLOROETHANE, CHLOROBENZENE, 1,1,2-TRICHLORO-1,2,2-TRIFLUOROETHANE, ORTHO-DICHLOROBENZENE, TRICHLOROFLUOROMETHANE, AND 1,1,2, TRICHLOROETHANE; ALL SPENT SOLVENT MIXTURES/BLENDS CONTAINING, BEFORE USE, A TOTAL OF TEN PERCENT OR MORE (BY VOLUME) OF ONE OR MORE OF THE ABOVE HALOGENATED SOLVENTS OR THOSE SOLVENTS LISTED IN F001, F004, AND F005; AND STILL BOTTOMS FROM THE RECOVERY OF THESE SPENT SOLVENTS AND SPENT SOLVENT MIXTURES.

Hazardous Waste Code: F003
Waste Code Description: THE FOLLOWING SPENT NONHALOGENATED SOLVENTS: XYLENE, ACETONE, ETHYL ACETATE, ETHYL BENZENE, ETHYL ETHER, METHYL ISOBUTYL KETONE, N-BUTYL ALCOHOL, CYCLOHEXANONE, AND METHANOL; ALL SPENT SOLVENT MIXTURES/BLENDS CONTAINING, BEFORE USE, ONLY THE ABOVE SPENT NONHALOGENATED SOLVENTS; AND ALL SPENT SOLVENT MIXTURES/BLENDS CONTAINING, BEFORE USE, ONE OR MORE OF THE ABOVE NONHALOGENATED SOLVENTS, AND A TOTAL OF TEN PERCENT OR MORE (BY VOLUME) OF ONE OR MORE OF THOSE SOLVENTS LISTED IN F001, F002, F004, AND F005; AND STILL BOTTOMS FROM THE RECOVERY OF THESE SPENT SOLVENTS AND SPENT SOLVENT MIXTURES.

Hazardous Waste Code: F005
Waste Code Description: THE FOLLOWING SPENT NONHALOGENATED SOLVENTS: TOLUENE, METHYL ETHYL KETONE, CARBON DISULFIDE, ISOBUTANOL, PYRIDINE, BENZENE, 2-ETHOXYETHANOL, AND 2-NITROPROPANE; ALL SPENT SOLVENT MIXTURES/BLENDS CONTAINING, BEFORE USE, A TOTAL OF TEN PERCENT OR MORE (BY VOLUME) OF ONE OR MORE OF THE ABOVE NONHALOGENATED SOLVENTS OR THOSE SOLVENTS LISTED IN F001, F002, OR F004; AND STILL BOTTOMS FROM THE RECOVERY OF THESE SPENT SOLVENTS AND SPENT SOLVENT MIXTURES.

Hazardous Waste Code: U002
Waste Code Description: 2-PROPANONE (I) (OR) ACETONE (I)

Hazardous Waste Code: U019
Waste Code Description: BENZENE (I,T)

Hazardous Waste Code: U031
Waste Code Description: 1-BUTANOL (I) (OR) N-BUTYL ALCOHOL (I)

Hazardous Waste Code: U044
Waste Code Description: CHLOROFORM (OR) METHANE, TRICHLORO-

Hazardous Waste Code: U080
Waste Code Description: METHANE, DICHLORO- (OR) METHYLENE CHLORIDE

Hazardous Waste Code: U159
Waste Code Description: 2-BUTANONE (I,T) (OR) METHYL ETHYL KETONE (MEK) (I,T)

Hazardous Waste Code: U220
Waste Code Description: BENZENE, METHYL- (OR) TOLUENE

Hazardous Waste Code: U226
Waste Code Description: ETHANE, 1,1,1-TRICHLORO- (OR) METHYL CHLOROFORM

Hazardous Waste Code: U228
Waste Code Description: ETHENE, TRICHLORO- (OR) TRICHLOROETHYLENE

Hazardous Waste Code: U239
Waste Code Description: BENZENE, DIMETHYL- (I,T) (OR) XYLENE (I)

Hazardous Waste Handler Details

Sequence No: 3
Receive Date: 19940223
Handler Name: HONEYWELL INC
Federal Waste Generator Code: 1
Generator Code Description: Large Quantity Generator
Source Type: Annual/Biennial Report

Hazardous Waste Handler Details

Sequence No: 4
Receive Date: 19960215
Handler Name: HONEYWELL, INC.
Federal Waste Generator Code: 1
Generator Code Description: Large Quantity Generator
Source Type: Annual/Biennial Report

Hazardous Waste Handler Details

Sequence No: 5
Receive Date: 19980130
Handler Name: HONEYWELL, INC.
Federal Waste Generator Code: 1
Generator Code Description: Large Quantity Generator
Source Type: Annual/Biennial Report

Hazardous Waste Handler Details

Sequence No: 6
Receive Date: 20000225
Handler Name: HONEYWELL, INC.
Federal Waste Generator Code: 1
Generator Code Description: Large Quantity Generator
Source Type: Annual/Biennial Report

Hazardous Waste Handler Details

Sequence No: 1
Receive Date: 20020205
Handler Name: HONEYWELL
Federal Waste Generator Code: 1
Generator Code Description: Large Quantity Generator
Source Type: Annual/Biennial Report update with Notification

Waste Code Details

Hazardous Waste Code: D001
Waste Code Description: IGNITABLE WASTE

Hazardous Waste Code: D002
Waste Code Description: CORROSIVE WASTE

Hazardous Waste Code: D003
Waste Code Description: REACTIVE WASTE

Hazardous Waste Code: D004
Waste Code Description: ARSENIC

Hazardous Waste Code: D005
Waste Code Description: BARIUM

Hazardous Waste Code: D006
Waste Code Description: CADMIUM

Hazardous Waste Code: D007
Waste Code Description: CHROMIUM

Hazardous Waste Code: D008
Waste Code Description: LEAD

Hazardous Waste Code: D009
Waste Code Description: MERCURY

Hazardous Waste Code: D010
Waste Code Description: SELENIUM

Hazardous Waste Code: D011
Waste Code Description: SILVER

Hazardous Waste Code: D027
Waste Code Description: 1,4-DICHLOROBENZENE

Hazardous Waste Code: D035
Waste Code Description: METHYL ETHYL KETONE

Hazardous Waste Code: F003
Waste Code Description: THE FOLLOWING SPENT NONHALOGENATED SOLVENTS: XYLENE, ACETONE, ETHYL ACETATE, ETHYL BENZENE, ETHYL ETHER, METHYL ISOBUTYL KETONE, N-BUTYL ALCOHOL, CYCLOHEXANONE, AND METHANOL; ALL SPENT SOLVENT MIXTURES/BLENDS CONTAINING, BEFORE USE, ONLY THE ABOVE SPENT NONHALOGENATED SOLVENTS; AND ALL SPENT SOLVENT MIXTURES/BLENDS CONTAINING, BEFORE USE, ONE OR MORE OF THE ABOVE NONHALOGENATED SOLVENTS, AND A TOTAL OF TEN PERCENT OR MORE (BY VOLUME) OF ONE OR MORE OF THOSE SOLVENTS LISTED IN F001, F002, F004, AND F005; AND STILL BOTTOMS FROM THE RECOVERY OF THESE SPENT SOLVENTS AND SPENT SOLVENT MIXTURES.

Hazardous Waste Code: F005
Waste Code Description: THE FOLLOWING SPENT NONHALOGENATED SOLVENTS: TOLUENE, METHYL ETHYL KETONE, CARBON DISULFIDE, ISOBUTANOL, PYRIDINE, BENZENE, 2-ETHOXYETHANOL, AND 2-NITROPROPANE; ALL SPENT SOLVENT MIXTURES/BLENDS CONTAINING, BEFORE USE, A TOTAL OF TEN PERCENT OR MORE (BY VOLUME) OF ONE OR MORE OF THE ABOVE NONHALOGENATED SOLVENTS OR THOSE SOLVENTS LISTED IN F001, F002, OR F004; AND STILL BOTTOMS FROM THE RECOVERY OF THESE SPENT SOLVENTS AND SPENT SOLVENT MIXTURES.

Hazardous Waste Code: P012
Waste Code Description: ARSENIC OXIDE AS2O3 (OR) ARSENIC TRIOXIDE

Hazardous Waste Code: P077
Waste Code Description: BENZENAMINE, 4-NITRO- (OR) P-NITROANILINE

Hazardous Waste Code: P105
Waste Code Description: SODIUM AZIDE

Hazardous Waste Code: P119
Waste Code Description: AMMONIUM VANADATE (OR) VANADIC ACID, AMMONIUM SALT

Hazardous Waste Code: P120
Waste Code Description: VANADIUM OXIDE V2O5 (OR) VANADIUM PENTOXIDE

Hazardous Waste Code: U069
Waste Code Description: 1,2-BENZENEDICARBOXYLIC ACID, DIBUTYL ESTER (OR) DIBUTYL PHTHALATE

Hazardous Waste Code: U078
Waste Code Description: 1,1-DICHLOROETHYLENE (OR) ETHENE, 1,1-DICHLORO-

Hazardous Waste Code: U080
Waste Code Description: METHANE, DICHLORO- (OR) METHYLENE CHLORIDE

Hazardous Waste Code: U125
Waste Code Description: 2-FURANCARBOXALDEHYDE (I) (OR) FURFURAL (I)

Hazardous Waste Code: U144
Waste Code Description: ACETIC ACID, LEAD(2+) SALT (OR) LEAD ACETATE

Hazardous Waste Code: U170
Waste Code Description: P-NITROPHENOL (I,T) (OR) PHENOL, 4-NITRO-

Hazardous Waste Code: U188
Waste Code Description: PHENOL

Hazardous Waste Code: U210
Waste Code Description: ETHENE, TETRACHLORO- (OR) TETRACHLOROETHYLENE

Hazardous Waste Code: U211
Waste Code Description: CARBON TETRACHLORIDE (OR) METHANE, TETRACHLORO-

Hazardous Waste Code: U214
Waste Code Description: ACETIC ACID, THALLIUM(1+) SALT (OR) THALLIUM(I) ACETATE

Hazardous Waste Code: U219
Waste Code Description: THIOUREA

Hazardous Waste Code: U223
Waste Code Description: BENZENE, 1,3-DIISOCYANATOMETHYL- (R,T) (OR) TOLUENE DIISOCYANATE (R,T)

Hazardous Waste Code: U227
Waste Code Description: 1,1,2-TRICHLOROETHANE (OR) ETHANE, 1,1,2-TRICHLORO-

Hazardous Waste Code: U228
Waste Code Description: ETHENE, TRICHLORO- (OR) TRICHLOROETHYLENE

Hazardous Waste Code: U234
Waste Code Description: 1,3,5-TRINITROBENZENE (R,T) (OR) BENZENE, 1,3,5-TRINITRO-

Hazardous Waste Code: U239
Waste Code Description: BENZENE, DIMETHYL- (I,T) (OR) XYLENE (I)

Hazardous Waste Handler Details

Sequence No: 7
Receive Date: 20040216
Handler Name: HONEYWELL, INCORPORATED
Federal Waste Generator Code: 1
Generator Code Description: Large Quantity Generator
Source Type: Annual/Biennial Report

Waste Code Details

Hazardous Waste Code: D001
Waste Code Description: IGNITABLE WASTE

Hazardous Waste Code: D002
Waste Code Description: CORROSIVE WASTE

Hazardous Waste Code: D003
Waste Code Description: REACTIVE WASTE

Hazardous Waste Code: D005
Waste Code Description: BARIUM

Hazardous Waste Code: D006
Waste Code Description: CADMIUM

Hazardous Waste Code: D007
Waste Code Description: CHROMIUM

Hazardous Waste Code: D008
Waste Code Description: LEAD

Hazardous Waste Code: D009
Waste Code Description: MERCURY

Hazardous Waste Code: D011
Waste Code Description: SILVER

Hazardous Waste Code: D018
Waste Code Description: BENZENE

Hazardous Waste Code: D035
Waste Code Description: METHYL ETHYL KETONE

Hazardous Waste Code: F003
Waste Code Description: THE FOLLOWING SPENT NONHALOGENATED SOLVENTS: XYLENE, ACETONE, ETHYL ACETATE, ETHYL BENZENE, ETHYL ETHER, METHYL ISOBUTYL KETONE, N-BUTYL ALCOHOL, CYCLOHEXANONE, AND METHANOL; ALL SPENT SOLVENT MIXTURES/BLENDS CONTAINING, BEFORE USE, ONLY THE ABOVE SPENT NONHALOGENATED SOLVENTS; AND ALL SPENT SOLVENT MIXTURES/BLENDS CONTAINING, BEFORE USE, ONE OR MORE OF THE ABOVE NONHALOGENATED SOLVENTS, AND A TOTAL OF TEN PERCENT OR MORE (BY VOLUME) OF ONE OR MORE OF THOSE SOLVENTS LISTED IN F001, F002, F004, AND F005; AND STILL BOTTOMS FROM THE RECOVERY OF THESE SPENT SOLVENTS AND SPENT SOLVENT MIXTURES.

Hazardous Waste Code: F005
Waste Code Description: THE FOLLOWING SPENT NONHALOGENATED SOLVENTS: TOLUENE, METHYL ETHYL KETONE, CARBON DISULFIDE, ISOBUTANOL, PYRIDINE, BENZENE, 2-ETHOXYETHANOL, AND 2-NITROPROPANE; ALL SPENT SOLVENT MIXTURES/BLENDS CONTAINING, BEFORE USE, A TOTAL OF TEN PERCENT OR MORE (BY VOLUME) OF ONE OR MORE OF THE ABOVE NONHALOGENATED SOLVENTS OR THOSE SOLVENTS LISTED IN F001, F002, OR F004; AND STILL BOTTOMS FROM THE RECOVERY OF THESE SPENT SOLVENTS AND SPENT SOLVENT MIXTURES.

Hazardous Waste Code: U125
Waste Code Description: 2-FURANCARBOXALDEHYDE (I) (OR) FURFURAL (I)

Hazardous Waste Handler Details

Sequence No: 2
Receive Date: 20060223
Handler Name: HONEYWELL
Federal Waste Generator Code: 1
Generator Code Description: Large Quantity Generator
Source Type: Annual/Biennial Report update with Notification

Waste Code Details

Hazardous Waste Code: D001
Waste Code Description: IGNITABLE WASTE

Hazardous Waste Code: D002

Waste Code Description: CORROSIVE WASTE

Hazardous Waste Code: D003
Waste Code Description: REACTIVE WASTE

Hazardous Waste Code: D004
Waste Code Description: ARSENIC

Hazardous Waste Code: D005
Waste Code Description: BARIUM

Hazardous Waste Code: D006
Waste Code Description: CADMIUM

Hazardous Waste Code: D007
Waste Code Description: CHROMIUM

Hazardous Waste Code: D008
Waste Code Description: LEAD

Hazardous Waste Code: D009
Waste Code Description: MERCURY

Hazardous Waste Code: D010
Waste Code Description: SELENIUM

Hazardous Waste Code: D011
Waste Code Description: SILVER

Hazardous Waste Code: D035
Waste Code Description: METHYL ETHYL KETONE

Hazardous Waste Code: F003
Waste Code Description: THE FOLLOWING SPENT NONHALOGENATED SOLVENTS: XYLENE, ACETONE, ETHYL ACETATE, ETHYL BENZENE, ETHYL ETHER, METHYL ISOBUTYL KETONE, N-BUTYL ALCOHOL, CYCLOHEXANONE, AND METHANOL; ALL SPENT SOLVENT MIXTURES/BLENDS CONTAINING, BEFORE USE, ONLY THE ABOVE SPENT NONHALOGENATED SOLVENTS; AND ALL SPENT SOLVENT MIXTURES/BLENDS CONTAINING, BEFORE USE, ONE OR MORE OF THE ABOVE NONHALOGENATED SOLVENTS, AND A TOTAL OF TEN PERCENT OR MORE (BY VOLUME) OF ONE OR MORE OF THOSE SOLVENTS LISTED IN F001, F002, F004, AND F005; AND STILL BOTTOMS FROM THE RECOVERY OF THESE SPENT SOLVENTS AND SPENT SOLVENT MIXTURES.

Hazardous Waste Code: F005
Waste Code Description: THE FOLLOWING SPENT NONHALOGENATED SOLVENTS: TOLUENE, METHYL ETHYL KETONE, CARBON DISULFIDE, ISOBUTANOL, PYRIDINE, BENZENE, 2-ETHOXYETHANOL, AND 2-NITROPROPANE; ALL SPENT SOLVENT MIXTURES/BLENDS CONTAINING, BEFORE USE, A TOTAL OF TEN PERCENT OR MORE (BY VOLUME) OF ONE OR MORE OF THE ABOVE NONHALOGENATED SOLVENTS OR THOSE SOLVENTS LISTED IN F001, F002, OR F004; AND STILL BOTTOMS FROM THE RECOVERY OF THESE SPENT SOLVENTS AND SPENT SOLVENT MIXTURES.

Hazardous Waste Code: U125
Waste Code Description: 2-FURANCARBOXALDEHYDE (I) (OR) FURFURAL (I)

Hazardous Waste Code: U188
Waste Code Description: PHENOL

Hazardous Waste Code: U213
Waste Code Description: FURAN, TETRAHYDRO-(I) (OR) TETRAHYDROFURAN (I)

Hazardous Waste Handler Details

Sequence No: 3
Receive Date: 20080229
Handler Name: HONEYWELL
Federal Waste Generator Code: 1
Generator Code Description: Large Quantity Generator
Source Type: Annual/Biennial Report update with Notification

Waste Code Details

Hazardous Waste Code: D001
Waste Code Description: IGNITABLE WASTE

Hazardous Waste Code: D002
Waste Code Description: CORROSIVE WASTE

Hazardous Waste Code: D003
Waste Code Description: REACTIVE WASTE

Hazardous Waste Code: D004
Waste Code Description: ARSENIC

Hazardous Waste Code: D005
Waste Code Description: BARIUM

Hazardous Waste Code: D006
Waste Code Description: CADMIUM

Hazardous Waste Code: D007
Waste Code Description: CHROMIUM

Hazardous Waste Code: D008
Waste Code Description: LEAD

Hazardous Waste Code: D009
Waste Code Description: MERCURY

Hazardous Waste Code: D010
Waste Code Description: SELENIUM

Hazardous Waste Code: D011
Waste Code Description: SILVER

Hazardous Waste Code: D035
Waste Code Description: METHYL ETHYL KETONE

Hazardous Waste Code: F003
Waste Code Description: THE FOLLOWING SPENT NONHALOGENATED SOLVENTS: XYLENE, ACETONE, ETHYL ACETATE, ETHYL BENZENE, ETHYL ETHER, METHYL ISOBUTYL KETONE, N-BUTYL ALCOHOL, CYCLOHEXANONE, AND METHANOL; ALL SPENT SOLVENT MIXTURES/BLENDS CONTAINING, BEFORE USE, ONLY THE ABOVE SPENT NONHALOGENATED SOLVENTS; AND ALL SPENT SOLVENT MIXTURES/BLENDS CONTAINING, BEFORE USE, ONE OR MORE OF THE ABOVE NONHALOGENATED SOLVENTS, AND A TOTAL OF TEN PERCENT OR MORE (BY VOLUME) OF ONE OR MORE OF THOSE SOLVENTS LISTED IN F001, F002, F004, AND F005; AND STILL BOTTOMS FROM THE RECOVERY OF THESE SPENT SOLVENTS AND SPENT SOLVENT MIXTURES.

Hazardous Waste Code: F005
Waste Code Description: THE FOLLOWING SPENT NONHALOGENATED SOLVENTS: TOLUENE, METHYL ETHYL KETONE, CARBON DISULFIDE, ISOBUTANOL, PYRIDINE, BENZENE, 2-ETHOXYETHANOL, AND 2-NITROPROPANE; ALL SPENT SOLVENT MIXTURES/BLENDS CONTAINING, BEFORE USE, A TOTAL OF TEN PERCENT OR MORE (BY VOLUME) OF ONE OR MORE OF THE ABOVE NONHALOGENATED SOLVENTS OR THOSE SOLVENTS LISTED IN F001, F002, OR F004; AND STILL BOTTOMS FROM THE RECOVERY OF THESE SPENT SOLVENTS AND SPENT SOLVENT MIXTURES.

Hazardous Waste Code: U125
Waste Code Description: 2-FURANCARBOXALDEHYDE (I) (OR) FURFURAL (I)

Hazardous Waste Handler Details

Sequence No: 200908
Receive Date: 20090831
Handler Name: HONEYWELL INC
Federal Waste Generator Code: 1
Generator Code Description: Large Quantity Generator
Source Type: Implementer

Hazardous Waste Handler Details

Sequence No: 4
Receive Date: 20100401
Handler Name: HONEYWELL
Federal Waste Generator Code: 1
Generator Code Description: Large Quantity Generator
Source Type: Annual/Biennial Report update with Notification

Waste Code Details

Hazardous Waste Code: D001
Waste Code Description: IGNITABLE WASTE

Hazardous Waste Code: D002
Waste Code Description: CORROSIVE WASTE

Hazardous Waste Code: D003
Waste Code Description: REACTIVE WASTE

Hazardous Waste Code: D004
Waste Code Description: ARSENIC

Hazardous Waste Code: D005
Waste Code Description: BARIUM

Hazardous Waste Code: D006
Waste Code Description: CADMIUM

Hazardous Waste Code: D007
Waste Code Description: CHROMIUM

Hazardous Waste Code: D008
Waste Code Description: LEAD

Hazardous Waste Code: D009
Waste Code Description: MERCURY

Hazardous Waste Code: D010
Waste Code Description: SELENIUM

Hazardous Waste Code: D011
Waste Code Description: SILVER

Hazardous Waste Code: D018
Waste Code Description: BENZENE

Hazardous Waste Code: D019
Waste Code Description: CARBON TETRACHLORIDE

Hazardous Waste Code: D021
Waste Code Description: CHLOROBENZENE

Hazardous Waste Code: D022
Waste Code Description: CHLOROFORM

Hazardous Waste Code: D035
Waste Code Description: METHYL ETHYL KETONE

Hazardous Waste Code: D036
Waste Code Description: NITROBENZENE

Hazardous Waste Code: D038
Waste Code Description: PYRIDINE

Hazardous Waste Code: D039

Waste Code Description: TETRACHLOROETHYLENE

Hazardous Waste Code: D040
Waste Code Description: TRICHLORETHYLENE

Hazardous Waste Code: F002
Waste Code Description: THE FOLLOWING SPENT HALOGENATED SOLVENTS: TETRACHLOROETHYLENE, METHYLENE CHLORIDE, TRICHLOROETHYLENE, 1,1,1-TRICHLOROETHANE, CHLOROBENZENE, 1,1,2-TRICHLORO-1,2,2-TRIFLUOROETHANE, ORTHO-DICHLOROBENZENE, TRICHLOROFLUOROMETHANE, AND 1,1,2, TRICHLOROETHANE; ALL SPENT SOLVENT MIXTURES/BLENDS CONTAINING, BEFORE USE, A TOTAL OF TEN PERCENT OR MORE (BY VOLUME) OF ONE OR MORE OF THE ABOVE HALOGENATED SOLVENTS OR THOSE SOLVENTS LISTED IN F001, F004, AND F005; AND STILL BOTTOMS FROM THE RECOVERY OF THESE SPENT SOLVENTS AND SPENT SOLVENT MIXTURES.

Hazardous Waste Code: F003
Waste Code Description: THE FOLLOWING SPENT NONHALOGENATED SOLVENTS: XYLENE, ACETONE, ETHYL ACETATE, ETHYL BENZENE, ETHYL ETHER, METHYL ISOBUTYL KETONE, N-BUTYL ALCOHOL, CYCLOHEXANONE, AND METHANOL; ALL SPENT SOLVENT MIXTURES/BLENDS CONTAINING, BEFORE USE, ONLY THE ABOVE SPENT NONHALOGENATED SOLVENTS; AND ALL SPENT SOLVENT MIXTURES/BLENDS CONTAINING, BEFORE USE, ONE OR MORE OF THE ABOVE NONHALOGENATED SOLVENTS, AND A TOTAL OF TEN PERCENT OR MORE (BY VOLUME) OF ONE OR MORE OF THOSE SOLVENTS LISTED IN F001, F002, F004, AND F005; AND STILL BOTTOMS FROM THE RECOVERY OF THESE SPENT SOLVENTS AND SPENT SOLVENT MIXTURES.

Hazardous Waste Code: F005
Waste Code Description: THE FOLLOWING SPENT NONHALOGENATED SOLVENTS: TOLUENE, METHYL ETHYL KETONE, CARBON DISULFIDE, ISOBUTANOL, PYRIDINE, BENZENE, 2-ETHOXYETHANOL, AND 2-NITROPROPANE; ALL SPENT SOLVENT MIXTURES/BLENDS CONTAINING, BEFORE USE, A TOTAL OF TEN PERCENT OR MORE (BY VOLUME) OF ONE OR MORE OF THE ABOVE NONHALOGENATED SOLVENTS OR THOSE SOLVENTS LISTED IN F001, F002, OR F004; AND STILL BOTTOMS FROM THE RECOVERY OF THESE SPENT SOLVENTS AND SPENT SOLVENT MIXTURES.

Hazardous Waste Code: P030
Waste Code Description: CYANIDES (SOLUBLE CYANIDE SALTS), NOT OTHERWISE SPECIFIED

Hazardous Waste Code: U019
Waste Code Description: BENZENE (I,T)

Hazardous Waste Code: U029
Waste Code Description: METHANE, BROMO- (OR) METHYL BROMIDE

Hazardous Waste Code: U037
Waste Code Description: BENZENE, CHLORO- (OR) CHLOROBENZENE

Hazardous Waste Code: U044
Waste Code Description: CHLOROFORM (OR) METHANE, TRICHLORO-

Hazardous Waste Code: U057
Waste Code Description: CYCLOHEXANONE (I)

Hazardous Waste Code: U070
Waste Code Description: BENZENE, 1,2-DICHLORO- (OR) O-DICHLOROBENZENE

Hazardous Waste Code: U077
Waste Code Description: ETHANE, 1,2-DICHLORO- (OR) ETHYLENE DICHLORIDE

Hazardous Waste Code: U080
Waste Code Description: METHANE, DICHLORO- (OR) METHYLENE CHLORIDE

Hazardous Waste Code: U125
Waste Code Description: 2-FURANCARBOXALDEHYDE (I) (OR) FURFURAL (I)

Hazardous Waste Code: U147
Waste Code Description: 2,5-FURANDIONE (OR) MALEIC ANHYDRIDE

Hazardous Waste Code: U169
Waste Code Description: BENZENE, NITRO- (OR) NITROBENZENE (I,T)

Hazardous Waste Code: U196
Waste Code Description: PYRIDINE

Hazardous Waste Code: U202
Waste Code Description: 1,2-BENZISOTHIAZOL-3(2H)-ONE, 1,1-DIOXIDE, & SALTS (OR) SACCHARIN, & SALTS

Hazardous Waste Code: U210
Waste Code Description: ETHENE, TETRACHLORO- (OR) TETRACHLOROETHYLENE

Hazardous Waste Code: U211
Waste Code Description: CARBON TETRACHLORIDE (OR) METHANE, TETRACHLORO-

Hazardous Waste Code: U213
Waste Code Description: FURAN, TETRAHYDRO-(I) (OR) TETRAHYDROFURAN (I)

Hazardous Waste Code: U226
Waste Code Description: ETHANE, 1,1,1-TRICHLORO- (OR) METHYL CHLOROFORM

Hazardous Waste Code: U228
Waste Code Description: ETHENE, TRICHLORO- (OR) TRICHLOROETHYLENE

Hazardous Waste Code: U240
Waste Code Description: 2,4-D, SALTS & ESTERS (OR) ACETIC ACID, (2,4-DICHLOROPHENOXY)-, SALTS & ESTERS (OR) DICHLOROPHENOXYACETIC ACID 2,4-D

Hazardous Waste Handler Details

Sequence No: 201004
Receive Date: 20100405
Handler Name: HONEYWELL INC
Federal Waste Generator Code: 1
Generator Code Description: Large Quantity Generator
Source Type: Notification

Waste Code Details

Hazardous Waste Code: D001
Waste Code Description: IGNITABLE WASTE

Hazardous Waste Code: D002
Waste Code Description: CORROSIVE WASTE

Hazardous Waste Code: D003
Waste Code Description: REACTIVE WASTE

Hazardous Waste Code: D004
Waste Code Description: ARSENIC

Hazardous Waste Code: D005
Waste Code Description: BARIUM

Hazardous Waste Code: D006
Waste Code Description: CADMIUM

Hazardous Waste Code: D007
Waste Code Description: CHROMIUM

Hazardous Waste Code: D008
Waste Code Description: LEAD

Hazardous Waste Code: D009
Waste Code Description: MERCURY

Hazardous Waste Code: D010
Waste Code Description: SELENIUM

Hazardous Waste Code: D011
Waste Code Description: SILVER

Hazardous Waste Code: D018
Waste Code Description: BENZENE

Hazardous Waste Code: D019
Waste Code Description: CARBON TETRACHLORIDE

Hazardous Waste Code: D021
Waste Code Description: CHLOROBENZENE

Hazardous Waste Code: D022
Waste Code Description: CHLOROFORM

Hazardous Waste Code: D035
Waste Code Description: METHYL ETHYL KETONE

Hazardous Waste Code: D036
Waste Code Description: NITROBENZENE

Hazardous Waste Code: D038
Waste Code Description: PYRIDINE

Hazardous Waste Code: D039
Waste Code Description: TETRACHLOROETHYLENE

Hazardous Waste Code: D040
Waste Code Description: TRICHLORETHYLENE

Hazardous Waste Code: F002
Waste Code Description: THE FOLLOWING SPENT HALOGENATED SOLVENTS: TETRACHLOROETHYLENE, METHYLENE CHLORIDE, TRICHLOROETHYLENE, 1,1,1-TRICHLOROETHANE, CHLOROBENZENE, 1,1,2-TRICHLORO-1,2,2-TRIFLUOROETHANE, ORTHO-DICHLOROBENZENE, TRICHLOROFLUOROMETHANE, AND 1,1,2, TRICHLOROETHANE; ALL SPENT SOLVENT MIXTURES/BLENDS CONTAINING, BEFORE USE, A TOTAL OF TEN PERCENT OR MORE (BY VOLUME) OF ONE OR MORE OF THE ABOVE HALOGENATED SOLVENTS OR THOSE SOLVENTS LISTED IN F001, F004, AND F005; AND STILL BOTTOMS FROM THE RECOVERY OF THESE SPENT SOLVENTS AND SPENT SOLVENT MIXTURES.

Hazardous Waste Code: F003
Waste Code Description: THE FOLLOWING SPENT NONHALOGENATED SOLVENTS: XYLENE, ACETONE, ETHYL ACETATE, ETHYL BENZENE, ETHYL ETHER, METHYL ISOBUTYL KETONE, N-BUTYL ALCOHOL, CYCLOHEXANONE, AND METHANOL; ALL SPENT SOLVENT MIXTURES/BLENDS CONTAINING, BEFORE USE, ONLY THE ABOVE SPENT NONHALOGENATED SOLVENTS; AND ALL SPENT SOLVENT MIXTURES/BLENDS CONTAINING, BEFORE USE, ONE OR MORE OF THE ABOVE NONHALOGENATED SOLVENTS, AND A TOTAL OF TEN PERCENT OR MORE (BY VOLUME) OF ONE OR MORE OF THOSE SOLVENTS LISTED IN F001, F002, F004, AND F005; AND STILL BOTTOMS FROM THE RECOVERY OF THESE SPENT SOLVENTS AND SPENT SOLVENT MIXTURES.

Hazardous Waste Code: F005
Waste Code Description: THE FOLLOWING SPENT NONHALOGENATED SOLVENTS: TOLUENE, METHYL ETHYL KETONE, CARBON DISULFIDE, ISOBUTANOL, PYRIDINE, BENZENE, 2-ETHOXYETHANOL, AND 2-NITROPROPANE; ALL SPENT SOLVENT MIXTURES/BLENDS CONTAINING, BEFORE USE, A TOTAL OF TEN PERCENT OR MORE (BY VOLUME) OF ONE OR MORE OF THE ABOVE NONHALOGENATED SOLVENTS OR THOSE SOLVENTS LISTED IN F001, F002, OR F004; AND STILL BOTTOMS FROM THE RECOVERY OF THESE SPENT SOLVENTS AND SPENT SOLVENT MIXTURES.

Hazardous Waste Code: P030
Waste Code Description: CYANIDES (SOLUBLE CYANIDE SALTS), NOT OTHERWISE SPECIFIED

Hazardous Waste Code: U019
Waste Code Description: BENZENE (I,T)

Hazardous Waste Code: U029
Waste Code Description: METHANE, BROMO- (OR) METHYL BROMIDE

Hazardous Waste Code: U031
Waste Code Description: 1-BUTANOL (I) (OR) N-BUTYL ALCOHOL (I)

Hazardous Waste Code: U037
Waste Code Description: BENZENE, CHLORO- (OR) CHLOROBENZENE

Hazardous Waste Code: U044

Waste Code Description: CHLOROFORM (OR) METHANE, TRICHLORO-

Hazardous Waste Code: U057
Waste Code Description: CYCLOHEXANONE (I)

Hazardous Waste Code: U070
Waste Code Description: BENZENE, 1,2-DICHLORO- (OR) O-DICHLOROBENZENE

Hazardous Waste Code: U077
Waste Code Description: ETHANE, 1,2-DICHLORO- (OR) ETHYLENE DICHLORIDE

Hazardous Waste Code: U080
Waste Code Description: METHANE, DICHLORO- (OR) METHYLENE CHLORIDE

Hazardous Waste Code: U125
Waste Code Description: 2-FURANCARBOXALDEHYDE (I) (OR) FURFURAL (I)

Hazardous Waste Code: U147
Waste Code Description: 2,5-FURANDIONE (OR) MALEIC ANHYDRIDE

Hazardous Waste Code: U169
Waste Code Description: BENZENE, NITRO- (OR) NITROBENZENE (I,T)

Hazardous Waste Code: U196
Waste Code Description: PYRIDINE

Hazardous Waste Code: U202
Waste Code Description: 1,2-BENZISOTHIAZOL-3(2H)-ONE, 1,1-DIOXIDE, & SALTS (OR) SACCHARIN, & SALTS

Hazardous Waste Code: U210
Waste Code Description: ETHENE, TETRACHLORO- (OR) TETRACHLOROETHYLENE

Hazardous Waste Code: U211
Waste Code Description: CARBON TETRACHLORIDE (OR) METHANE, TETRACHLORO-

Hazardous Waste Code: U213
Waste Code Description: FURAN, TETRAHYDRO-(I) (OR) TETRAHYDROFURAN (I)

Hazardous Waste Code: U226
Waste Code Description: ETHANE, 1,1,1-TRICHLORO- (OR) METHYL CHLOROFORM

Hazardous Waste Code: U228
Waste Code Description: ETHENE, TRICHLORO- (OR) TRICHLOROETHYLENE

Hazardous Waste Code: U240
Waste Code Description: 2,4-D, SALTS & ESTERS (OR) ACETIC ACID, (2,4-DICHLOROPHENOXY)-, SALTS & ESTERS (OR) DICHLOROPHENOXYACETIC ACID 2,4-D

Hazardous Waste Handler Details

Sequence No: 201107
Receive Date: 20110726
Handler Name: HONEYWELL INC
Federal Waste Generator Code: 1
Generator Code Description: Large Quantity Generator
Source Type: Implementer

Waste Code Details

Hazardous Waste Code: D001
Waste Code Description: IGNITABLE WASTE

Hazardous Waste Code: D002
Waste Code Description: CORROSIVE WASTE

Hazardous Waste Code: D003
Waste Code Description: REACTIVE WASTE

Hazardous Waste Code: D004
Waste Code Description: ARSENIC

Hazardous Waste Code: D005
Waste Code Description: BARIUM

Hazardous Waste Code: D006
Waste Code Description: CADMIUM

Hazardous Waste Code: D007
Waste Code Description: CHROMIUM

Hazardous Waste Code: D008
Waste Code Description: LEAD

Hazardous Waste Code: D009
Waste Code Description: MERCURY

Hazardous Waste Code: D010
Waste Code Description: SELENIUM

Hazardous Waste Code: D011
Waste Code Description: SILVER

Hazardous Waste Code: D018
Waste Code Description: BENZENE

Hazardous Waste Code: D019
Waste Code Description: CARBON TETRACHLORIDE

Hazardous Waste Code: D021
Waste Code Description: CHLOROBENZENE

Hazardous Waste Code: D022
Waste Code Description: CHLOROFORM

Hazardous Waste Code: D035
Waste Code Description: METHYL ETHYL KETONE

Hazardous Waste Code: D036
Waste Code Description: NITROBENZENE

Hazardous Waste Code: D038
Waste Code Description: PYRIDINE

Hazardous Waste Code: D039
Waste Code Description: TETRACHLOROETHYLENE

Hazardous Waste Code: D040
Waste Code Description: TRICHLORETHYLENE

Hazardous Waste Code: F001
Waste Code Description: THE FOLLOWING SPENT HALOGENATED SOLVENTS USED IN DEGREASING: TETRACHLOROETHYLENE, TRICHLORETHYLENE, METHYLENE CHLORIDE, 1,1,1-TRICHLOROETHANE, CARBON TETRACHLORIDE AND CHLORINATED FLUOROCARBONS; ALL SPENT SOLVENT MIXTURES/BLENDS USED IN DEGREASING CONTAINING, BEFORE USE, A TOTAL OF TEN PERCENT OR MORE (BY VOLUME) OF ONE OR MORE OF THE ABOVE HALOGENATED SOLVENTS OR THOSE SOLVENTS LISTED IN F002, F004, AND F005; AND STILL BOTTOMS FROM THE RECOVERY OF THESE SPENT SOLVENTS AND SPENT SOLVENT MIXTURES.

Hazardous Waste Code: F002
Waste Code Description: THE FOLLOWING SPENT HALOGENATED SOLVENTS: TETRACHLOROETHYLENE, METHYLENE CHLORIDE, TRICHLOROETHYLENE, 1,1,1-TRICHLOROETHANE, CHLOROBENZENE, 1,1,2-TRICHLORO-1,2,2-TRIFLUOROETHANE, ORTHO-DICHLOROBENZENE, TRICHLOROFLUOROMETHANE, AND 1,1,2, TRICHLOROETHANE; ALL SPENT SOLVENT MIXTURES/BLENDS CONTAINING, BEFORE USE, A TOTAL OF TEN PERCENT OR MORE (BY VOLUME) OF ONE OR MORE OF THE ABOVE HALOGENATED SOLVENTS OR THOSE SOLVENTS LISTED IN F001, F004, AND F005; AND STILL BOTTOMS FROM THE RECOVERY OF THESE SPENT SOLVENTS AND SPENT SOLVENT MIXTURES.

Hazardous Waste Code: F003
Waste Code Description: THE FOLLOWING SPENT NONHALOGENATED SOLVENTS: XYLENE, ACETONE, ETHYL ACETATE, ETHYL BENZENE, ETHYL ETHER, METHYL ISOBUTYL KETONE, N-BUTYL ALCOHOL, CYCLOHEXANONE, AND METHANOL; ALL SPENT SOLVENT MIXTURES/BLENDS CONTAINING, BEFORE USE, ONLY THE ABOVE SPENT NONHALOGENATED SOLVENTS; AND ALL SPENT SOLVENT MIXTURES/BLENDS CONTAINING, BEFORE USE, ONE OR MORE OF THE ABOVE NONHALOGENATED SOLVENTS, AND A TOTAL OF TEN PERCENT OR MORE (BY VOLUME) OF ONE OR MORE OF THOSE SOLVENTS LISTED IN F001, F002, F004, AND F005; AND STILL BOTTOMS FROM THE RECOVERY OF THESE SPENT SOLVENTS AND SPENT SOLVENT MIXTURES.

Hazardous Waste Code: F005
Waste Code Description: THE FOLLOWING SPENT NONHALOGENATED SOLVENTS: TOLUENE, METHYL ETHYL KETONE, CARBON DISULFIDE, ISOBUTANOL, PYRIDINE, BENZENE, 2-ETHOXYETHANOL, AND 2-NITROPROPANE; ALL SPENT SOLVENT MIXTURES/BLENDS CONTAINING, BEFORE USE, A TOTAL OF TEN PERCENT OR MORE (BY VOLUME) OF ONE OR MORE OF THE ABOVE NONHALOGENATED SOLVENTS OR THOSE SOLVENTS LISTED IN F001, F002, OR F004; AND STILL BOTTOMS FROM THE RECOVERY OF THESE SPENT SOLVENTS AND SPENT SOLVENT MIXTURES.

Hazardous Waste Code: P030
Waste Code Description: CYANIDES (SOLUBLE CYANIDE SALTS), NOT OTHERWISE SPECIFIED

Hazardous Waste Code: U002
Waste Code Description: 2-PROPANONE (I) (OR) ACETONE (I)

Hazardous Waste Code: U019
Waste Code Description: BENZENE (I,T)

Hazardous Waste Code: U029
Waste Code Description: METHANE, BROMO- (OR) METHYL BROMIDE

Hazardous Waste Code: U031
Waste Code Description: 1-BUTANOL (I) (OR) N-BUTYL ALCOHOL (I)

Hazardous Waste Code: U037
Waste Code Description: BENZENE, CHLORO- (OR) CHLOROBENZENE

Hazardous Waste Code: U044
Waste Code Description: CHLOROFORM (OR) METHANE, TRICHLORO-

Hazardous Waste Code: U057
Waste Code Description: CYCLOHEXANONE (I)

Hazardous Waste Code: U070
Waste Code Description: BENZENE, 1,2-DICHLORO- (OR) O-DICHLOROBENZENE

Hazardous Waste Code: U077
Waste Code Description: ETHANE, 1,2-DICHLORO- (OR) ETHYLENE DICHLORIDE

Hazardous Waste Code: U080
Waste Code Description: METHANE, DICHLORO- (OR) METHYLENE CHLORIDE

Hazardous Waste Code: U125
Waste Code Description: 2-FURANCARBOXALDEHYDE (I) (OR) FURFURAL (I)

Hazardous Waste Code: U147
Waste Code Description: 2,5-FURANDIONE (OR) MALEIC ANHYDRIDE

Hazardous Waste Code: U159
Waste Code Description: 2-BUTANONE (I,T) (OR) METHYL ETHYL KETONE (MEK) (I,T)

Hazardous Waste Code: U169
Waste Code Description: BENZENE, NITRO- (OR) NITROBENZENE (I,T)

Hazardous Waste Code: U196
Waste Code Description: PYRIDINE

Hazardous Waste Code: U202
Waste Code Description: 1,2-BENZISOTHIAZOL-3(2H)-ONE, 1,1-DIOXIDE, & SALTS (OR) SACCHARIN, & SALTS

Hazardous Waste Code: U210
Waste Code Description: ETHENE, TETRACHLORO- (OR) TETRACHLOROETHYLENE

Hazardous Waste Code: U211
Waste Code Description: CARBON TETRACHLORIDE (OR) METHANE, TETRACHLORO-

Hazardous Waste Code: U213
Waste Code Description: FURAN, TETRAHYDRO-(I) (OR) TETRAHYDROFURAN (I)

Hazardous Waste Code: U220
Waste Code Description: BENZENE, METHYL- (OR) TOLUENE

Hazardous Waste Code: U226
Waste Code Description: ETHANE, 1,1,1-TRICHLORO- (OR) METHYL CHLOROFORM

Hazardous Waste Code: U228
Waste Code Description: ETHENE, TRICHLORO- (OR) TRICHLOROETHYLENE

Hazardous Waste Code: U239
Waste Code Description: BENZENE, DIMETHYL- (I,T) (OR) XYLENE (I)

Hazardous Waste Code: U240
Waste Code Description: 2,4-D, SALTS & ESTERS (OR) ACETIC ACID, (2,4-DICHLOROPHENOXY)-, SALTS & ESTERS (OR) DICHLOROPHENOXYACETIC ACID 2,4-D

Hazardous Waste Handler Details

Sequence No: 201204
Receive Date: 20120403
Handler Name: HONEYWELL INC
Federal Waste Generator Code: 1
Generator Code Description: Large Quantity Generator
Source Type: Notification

Waste Code Details

Hazardous Waste Code: D001
Waste Code Description: IGNITABLE WASTE

Hazardous Waste Code: D002
Waste Code Description: CORROSIVE WASTE

Hazardous Waste Code: D003
Waste Code Description: REACTIVE WASTE

Hazardous Waste Code: D004
Waste Code Description: ARSENIC

Hazardous Waste Code: D005
Waste Code Description: BARIUM

Hazardous Waste Code: D006
Waste Code Description: CADMIUM

Hazardous Waste Code: D007
Waste Code Description: CHROMIUM

Hazardous Waste Code: D008
Waste Code Description: LEAD

Hazardous Waste Code: D009
Waste Code Description: MERCURY

Hazardous Waste Code: D010
Waste Code Description: SELENIUM

Hazardous Waste Code: D011

Waste Code Description: SILVER

Hazardous Waste Code: D018
Waste Code Description: BENZENE

Hazardous Waste Code: D019
Waste Code Description: CARBON TETRACHLORIDE

Hazardous Waste Code: D021
Waste Code Description: CHLOROBENZENE

Hazardous Waste Code: D022
Waste Code Description: CHLOROFORM

Hazardous Waste Code: D035
Waste Code Description: METHYL ETHYL KETONE

Hazardous Waste Code: D036
Waste Code Description: NITROBENZENE

Hazardous Waste Code: D038
Waste Code Description: PYRIDINE

Hazardous Waste Code: D039
Waste Code Description: TETRACHLOROETHYLENE

Hazardous Waste Code: D040
Waste Code Description: TRICHLORETHYLENE

Hazardous Waste Code: F002
Waste Code Description: THE FOLLOWING SPENT HALOGENATED SOLVENTS: TETRACHLOROETHYLENE, METHYLENE CHLORIDE, TRICHLOROETHYLENE, 1,1,1-TRICHLOROETHANE, CHLOROBENZENE, 1,1,2-TRICHLORO-1,2,2-TRIFLUOROETHANE, ORTHO-DICHLOROBENZENE, TRICHLOROFLUOROMETHANE, AND 1,1,2, TRICHLOROETHANE; ALL SPENT SOLVENT MIXTURES/BLENDS CONTAINING, BEFORE USE, A TOTAL OF TEN PERCENT OR MORE (BY VOLUME) OF ONE OR MORE OF THE ABOVE HALOGENATED SOLVENTS OR THOSE SOLVENTS LISTED IN F001, F004, AND F005; AND STILL BOTTOMS FROM THE RECOVERY OF THESE SPENT SOLVENTS AND SPENT SOLVENT MIXTURES.

Hazardous Waste Code: F003
Waste Code Description: THE FOLLOWING SPENT NONHALOGENATED SOLVENTS: XYLENE, ACETONE, ETHYL ACETATE, ETHYL BENZENE, ETHYL ETHER, METHYL ISOBUTYL KETONE, N-BUTYL ALCOHOL, CYCLOHEXANONE, AND METHANOL; ALL SPENT SOLVENT MIXTURES/BLENDS CONTAINING, BEFORE USE, ONLY THE ABOVE SPENT NONHALOGENATED SOLVENTS; AND ALL SPENT SOLVENT MIXTURES/BLENDS CONTAINING, BEFORE USE, ONE OR MORE OF THE ABOVE NONHALOGENATED SOLVENTS, AND A TOTAL OF TEN PERCENT OR MORE (BY VOLUME) OF ONE OR MORE OF THOSE SOLVENTS LISTED IN F001, F002, F004, AND F005; AND STILL BOTTOMS FROM THE RECOVERY OF THESE SPENT SOLVENTS AND SPENT SOLVENT MIXTURES.

Hazardous Waste Code: F005
Waste Code Description: THE FOLLOWING SPENT NONHALOGENATED SOLVENTS: TOLUENE, METHYL ETHYL KETONE, CARBON DISULFIDE, ISOBUTANOL, PYRIDINE, BENZENE, 2-ETHOXYETHANOL, AND 2-NITROPROPANE; ALL SPENT SOLVENT MIXTURES/BLENDS CONTAINING, BEFORE USE, A TOTAL OF TEN PERCENT OR MORE (BY VOLUME) OF ONE OR MORE OF THE ABOVE NONHALOGENATED SOLVENTS OR THOSE SOLVENTS LISTED IN F001, F002, OR F004; AND STILL BOTTOMS FROM THE RECOVERY OF THESE SPENT SOLVENTS AND SPENT SOLVENT MIXTURES.

Hazardous Waste Code: P030
Waste Code Description: CYANIDES (SOLUBLE CYANIDE SALTS), NOT OTHERWISE SPECIFIED

Hazardous Waste Code: P087
Waste Code Description: OSMIUM OXIDE OSO4, (T-4)- (OR) OSMIUM TETROXIDE

Hazardous Waste Code: U019
Waste Code Description: BENZENE (I,T)

Hazardous Waste Code: U029
Waste Code Description: METHANE, BROMO- (OR) METHYL BROMIDE

Hazardous Waste Code: U030
Waste Code Description: 4-BROMOPHENYL PHENYL ETHER (OR) BENZENE, 1-BROMO-4-PHENOXY-

Hazardous Waste Code: U031
Waste Code Description: 1-BUTANOL (I) (OR) N-BUTYL ALCOHOL (I)

Hazardous Waste Code: U037
Waste Code Description: BENZENE, CHLORO- (OR) CHLOROBENZENE

Hazardous Waste Code: U044
Waste Code Description: CHLOROFORM (OR) METHANE, TRICHLORO-

Hazardous Waste Code: U057
Waste Code Description: CYCLOHEXANONE (I)

Hazardous Waste Code: U070
Waste Code Description: BENZENE, 1,2-DICHLORO- (OR) O-DICHLOROBENZENE

Hazardous Waste Code: U077
Waste Code Description: ETHANE, 1,2-DICHLORO- (OR) ETHYLENE DICHLORIDE

Hazardous Waste Code: U080
Waste Code Description: METHANE, DICHLORO- (OR) METHYLENE CHLORIDE

Hazardous Waste Code: U125
Waste Code Description: 2-FURANCARBOXALDEHYDE (I) (OR) FURFURAL (I)

Hazardous Waste Code: U147
Waste Code Description: 2,5-FURANDIONE (OR) MALEIC ANHYDRIDE

Hazardous Waste Code: U169
Waste Code Description: BENZENE, NITRO- (OR) NITROBENZENE (I,T)

Hazardous Waste Code: U170
Waste Code Description: P-NITROPHENOL (I,T) (OR) PHENOL, 4-NITRO-

Hazardous Waste Code: U188
Waste Code Description: PHENOL

Hazardous Waste Code: U196
Waste Code Description: PYRIDINE

Hazardous Waste Code: U202
Waste Code Description: 1,2-BENZISOTHIAZOL-3(2H)-ONE, 1,1-DIOXIDE, & SALTS (OR) SACCHARIN, & SALTS

Hazardous Waste Code: U210
Waste Code Description: ETHENE, TETRACHLORO- (OR) TETRACHLOROETHYLENE

Hazardous Waste Code: U211
Waste Code Description: CARBON TETRACHLORIDE (OR) METHANE, TETRACHLORO-

Hazardous Waste Code: U213
Waste Code Description: FURAN, TETRAHYDRO-(I) (OR) TETRAHYDROFURAN (I)

Hazardous Waste Code: U226
Waste Code Description: ETHANE, 1,1,1-TRICHLORO- (OR) METHYL CHLOROFORM

Hazardous Waste Code: U228
Waste Code Description: ETHENE, TRICHLORO- (OR) TRICHLOROETHYLENE

Hazardous Waste Code: U240
Waste Code Description: 2,4-D, SALTS & ESTERS (OR) ACETIC ACID, (2,4-DICHLOROPHENOXY)-, SALTS & ESTERS (OR) DICHLOROPHENOXYACETIC ACID 2,4-D

Hazardous Waste Handler Details

Sequence No: 5
Receive Date: 20120406
Handler Name: HONEYWELL
Federal Waste Generator Code: 1

Generator Code Description: Large Quantity Generator
Source Type: Annual/Biennial Report update with Notification

Waste Code Details

Hazardous Waste Code: D001
Waste Code Description: IGNITABLE WASTE

Hazardous Waste Code: D002
Waste Code Description: CORROSIVE WASTE

Hazardous Waste Code: D003
Waste Code Description: REACTIVE WASTE

Hazardous Waste Code: D004
Waste Code Description: ARSENIC

Hazardous Waste Code: D005
Waste Code Description: BARIUM

Hazardous Waste Code: D006
Waste Code Description: CADMIUM

Hazardous Waste Code: D007
Waste Code Description: CHROMIUM

Hazardous Waste Code: D008
Waste Code Description: LEAD

Hazardous Waste Code: D009
Waste Code Description: MERCURY

Hazardous Waste Code: D010
Waste Code Description: SELENIUM

Hazardous Waste Code: D011
Waste Code Description: SILVER

Hazardous Waste Code: D018
Waste Code Description: BENZENE

Hazardous Waste Code: D019
Waste Code Description: CARBON TETRACHLORIDE

Hazardous Waste Code: D021
Waste Code Description: CHLOROBENZENE

Hazardous Waste Code: D022
Waste Code Description: CHLOROFORM

Hazardous Waste Code: D035
Waste Code Description: METHYL ETHYL KETONE

Hazardous Waste Code: D036
Waste Code Description: NITROBENZENE

Hazardous Waste Code: D038
Waste Code Description: PYRIDINE

Hazardous Waste Code: D039
Waste Code Description: TETRACHLOROETHYLENE

Hazardous Waste Code: D040
Waste Code Description: TRICHLORETHYLENE

Hazardous Waste Code: F002
Waste Code Description: THE FOLLOWING SPENT HALOGENATED SOLVENTS: TETRACHLOROETHYLENE, METHYLENE CHLORIDE, TRICHLOROETHYLENE, 1,1,1-TRICHLOROETHANE, CHLOROBENZENE, 1,1,2-TRICHLORO-

1,2,2-TRIFLUOROETHANE, ORTHO-DICHLOROBENZENE, TRICHLOROFLUOROMETHANE, AND 1,1,2, TRICHLOROETHANE; ALL SPENT SOLVENT MIXTURES/BLENDS CONTAINING, BEFORE USE, A TOTAL OF TEN PERCENT OR MORE (BY VOLUME) OF ONE OR MORE OF THE ABOVE HALOGENATED SOLVENTS OR THOSE SOLVENTS LISTED IN F001, F004, AND F005; AND STILL BOTTOMS FROM THE RECOVERY OF THESE SPENT SOLVENTS AND SPENT SOLVENT MIXTURES.

Hazardous Waste Code: F003
Waste Code Description: THE FOLLOWING SPENT NONHALOGENATED SOLVENTS: XYLENE, ACETONE, ETHYL ACETATE, ETHYL BENZENE, ETHYL ETHER, METHYL ISOBUTYL KETONE, N-BUTYL ALCOHOL, CYCLOHEXANONE, AND METHANOL; ALL SPENT SOLVENT MIXTURES/BLENDS CONTAINING, BEFORE USE, ONLY THE ABOVE SPENT NONHALOGENATED SOLVENTS; AND ALL SPENT SOLVENT MIXTURES/BLENDS CONTAINING, BEFORE USE, ONE OR MORE OF THE ABOVE NONHALOGENATED SOLVENTS, AND A TOTAL OF TEN PERCENT OR MORE (BY VOLUME) OF ONE OR MORE OF THOSE SOLVENTS LISTED IN F001, F002, F004, AND F005; AND STILL BOTTOMS FROM THE RECOVERY OF THESE SPENT SOLVENTS AND SPENT SOLVENT MIXTURES.

Hazardous Waste Code: F005
Waste Code Description: THE FOLLOWING SPENT NONHALOGENATED SOLVENTS: TOLUENE, METHYL ETHYL KETONE, CARBON DISULFIDE, ISOBUTANOL, PYRIDINE, BENZENE, 2-ETHOXYETHANOL, AND 2-NITROPROPANE; ALL SPENT SOLVENT MIXTURES/BLENDS CONTAINING, BEFORE USE, A TOTAL OF TEN PERCENT OR MORE (BY VOLUME) OF ONE OR MORE OF THE ABOVE NONHALOGENATED SOLVENTS OR THOSE SOLVENTS LISTED IN F001, F002, OR F004; AND STILL BOTTOMS FROM THE RECOVERY OF THESE SPENT SOLVENTS AND SPENT SOLVENT MIXTURES.

Hazardous Waste Code: P030
Waste Code Description: CYANIDES (SOLUBLE CYANIDE SALTS), NOT OTHERWISE SPECIFIED

Hazardous Waste Code: P087
Waste Code Description: OSMIUM OXIDE OSO4, (T-4)- (OR) OSMIUM TETROXIDE

Hazardous Waste Code: U019
Waste Code Description: BENZENE (I,T)

Hazardous Waste Code: U029
Waste Code Description: METHANE, BROMO- (OR) METHYL BROMIDE

Hazardous Waste Code: U030
Waste Code Description: 4-BROMOPHENYL PHENYL ETHER (OR) BENZENE, 1-BROMO-4-PHENOXY-

Hazardous Waste Code: U037
Waste Code Description: BENZENE, CHLORO- (OR) CHLOROBENZENE

Hazardous Waste Code: U044
Waste Code Description: CHLOROFORM (OR) METHANE, TRICHLORO-

Hazardous Waste Code: U057
Waste Code Description: CYCLOHEXANONE (I)

Hazardous Waste Code: U070
Waste Code Description: BENZENE, 1,2-DICHLORO- (OR) O-DICHLOROBENZENE

Hazardous Waste Code: U077
Waste Code Description: ETHANE, 1,2-DICHLORO- (OR) ETHYLENE DICHLORIDE

Hazardous Waste Code: U080
Waste Code Description: METHANE, DICHLORO- (OR) METHYLENE CHLORIDE

Hazardous Waste Code: U125
Waste Code Description: 2-FURANCARBOXALDEHYDE (I) (OR) FURFURAL (I)

Hazardous Waste Code: U147
Waste Code Description: 2,5-FURANDIONE (OR) MALEIC ANHYDRIDE

Hazardous Waste Code: U169
Waste Code Description: BENZENE, NITRO- (OR) NITROBENZENE (I,T)

Hazardous Waste Code: U170
Waste Code Description: P-NITROPHENOL (I,T) (OR) PHENOL, 4-NITRO-

Hazardous Waste Code: U188

Waste Code Description: PHENOL

Hazardous Waste Code: U196
Waste Code Description: PYRIDINE

Hazardous Waste Code: U202
Waste Code Description: 1,2-BENZISOTHIAZOL-3(2H)-ONE, 1,1-DIOXIDE, & SALTS (OR) SACCHARIN, & SALTS

Hazardous Waste Code: U210
Waste Code Description: ETHENE, TETRACHLORO- (OR) TETRACHLOROETHYLENE

Hazardous Waste Code: U211
Waste Code Description: CARBON TETRACHLORIDE (OR) METHANE, TETRACHLORO-

Hazardous Waste Code: U213
Waste Code Description: FURAN, TETRAHYDRO-(I) (OR) TETRAHYDROFURAN (I)

Hazardous Waste Code: U226
Waste Code Description: ETHANE, 1,1,1-TRICHLORO- (OR) METHYL CHLOROFORM

Hazardous Waste Code: U228
Waste Code Description: ETHENE, TRICHLORO- (OR) TRICHLOROETHYLENE

Hazardous Waste Code: U240
Waste Code Description: 2,4-D, SALTS & ESTERS (OR) ACETIC ACID, (2,4-DICHLOROPHENOXY)-, SALTS & ESTERS (OR) DICHLOROPHENOXYACETIC ACID 2,4-D

Hazardous Waste Handler Details

Sequence No: 201404
Receive Date: 20140401
Handler Name: HONEYWELL INC
Federal Waste Generator Code: 1
Generator Code Description: Large Quantity Generator
Source Type: Notification

Waste Code Details

Hazardous Waste Code: D001
Waste Code Description: IGNITABLE WASTE

Hazardous Waste Code: D002
Waste Code Description: CORROSIVE WASTE

Hazardous Waste Code: D003
Waste Code Description: REACTIVE WASTE

Hazardous Waste Code: D004
Waste Code Description: ARSENIC

Hazardous Waste Code: D005
Waste Code Description: BARIUM

Hazardous Waste Code: D006
Waste Code Description: CADMIUM

Hazardous Waste Code: D007
Waste Code Description: CHROMIUM

Hazardous Waste Code: D008
Waste Code Description: LEAD

Hazardous Waste Code: D009
Waste Code Description: MERCURY

Hazardous Waste Code: D010
Waste Code Description: SELENIUM

Hazardous Waste Code: D011
Waste Code Description: SILVER

Hazardous Waste Code: D018
Waste Code Description: BENZENE

Hazardous Waste Code: D019
Waste Code Description: CARBON TETRACHLORIDE

Hazardous Waste Code: D021
Waste Code Description: CHLOROBENZENE

Hazardous Waste Code: D022
Waste Code Description: CHLOROFORM

Hazardous Waste Code: D035
Waste Code Description: METHYL ETHYL KETONE

Hazardous Waste Code: D036
Waste Code Description: NITROBENZENE

Hazardous Waste Code: D038
Waste Code Description: PYRIDINE

Hazardous Waste Code: D039
Waste Code Description: TETRACHLOROETHYLENE

Hazardous Waste Code: D040
Waste Code Description: TRICHLORETHYLENE

Hazardous Waste Code: F002
Waste Code Description: THE FOLLOWING SPENT HALOGENATED SOLVENTS: TETRACHLOROETHYLENE, METHYLENE CHLORIDE, TRICHLOROETHYLENE, 1,1,1-TRICHLOROETHANE, CHLOROBENZENE, 1,1,2-TRICHLORO-1,2,2-TRIFLUOROETHANE, ORTHO-DICHLOROBENZENE, TRICHLOROFLUOROMETHANE, AND 1,1,2, TRICHLOROETHANE; ALL SPENT SOLVENT MIXTURES/BLENDS CONTAINING, BEFORE USE, A TOTAL OF TEN PERCENT OR MORE (BY VOLUME) OF ONE OR MORE OF THE ABOVE HALOGENATED SOLVENTS OR THOSE SOLVENTS LISTED IN F001, F004, AND F005; AND STILL BOTTOMS FROM THE RECOVERY OF THESE SPENT SOLVENTS AND SPENT SOLVENT MIXTURES.

Hazardous Waste Code: F003
Waste Code Description: THE FOLLOWING SPENT NONHALOGENATED SOLVENTS: XYLENE, ACETONE, ETHYL ACETATE, ETHYL BENZENE, ETHYL ETHER, METHYL ISOBUTYL KETONE, N-BUTYL ALCOHOL, CYCLOHEXANONE, AND METHANOL; ALL SPENT SOLVENT MIXTURES/BLENDS CONTAINING, BEFORE USE, ONLY THE ABOVE SPENT NONHALOGENATED SOLVENTS; AND ALL SPENT SOLVENT MIXTURES/BLENDS CONTAINING, BEFORE USE, ONE OR MORE OF THE ABOVE NONHALOGENATED SOLVENTS, AND A TOTAL OF TEN PERCENT OR MORE (BY VOLUME) OF ONE OR MORE OF THOSE SOLVENTS LISTED IN F001, F002, F004, AND F005; AND STILL BOTTOMS FROM THE RECOVERY OF THESE SPENT SOLVENTS AND SPENT SOLVENT MIXTURES.

Hazardous Waste Code: F005
Waste Code Description: THE FOLLOWING SPENT NONHALOGENATED SOLVENTS: TOLUENE, METHYL ETHYL KETONE, CARBON DISULFIDE, ISOBUTANOL, PYRIDINE, BENZENE, 2-ETHOXYETHANOL, AND 2-NITROPROPANE; ALL SPENT SOLVENT MIXTURES/BLENDS CONTAINING, BEFORE USE, A TOTAL OF TEN PERCENT OR MORE (BY VOLUME) OF ONE OR MORE OF THE ABOVE NONHALOGENATED SOLVENTS OR THOSE SOLVENTS LISTED IN F001, F002, OR F004; AND STILL BOTTOMS FROM THE RECOVERY OF THESE SPENT SOLVENTS AND SPENT SOLVENT MIXTURES.

Hazardous Waste Code: P030
Waste Code Description: CYANIDES (SOLUBLE CYANIDE SALTS), NOT OTHERWISE SPECIFIED

Hazardous Waste Code: P087
Waste Code Description: OSMIUM OXIDE OSO4, (T-4)- (OR) OSMIUM TETROXIDE

Hazardous Waste Code: U019
Waste Code Description: BENZENE (I,T)

Hazardous Waste Code: U029
Waste Code Description: METHANE, BROMO- (OR) METHYL BROMIDE

Hazardous Waste Code: U030
Waste Code Description: 4-BROMOPHENYL PHENYL ETHER (OR) BENZENE, 1-BROMO-4-PHENOXY-

Hazardous Waste Code: U031
Waste Code Description: 1-BUTANOL (I) (OR) N-BUTYL ALCOHOL (I)

Hazardous Waste Code: U037
Waste Code Description: BENZENE, CHLORO- (OR) CHLOROBENZENE

Hazardous Waste Code: U044
Waste Code Description: CHLOROFORM (OR) METHANE, TRICHLORO-

Hazardous Waste Code: U057
Waste Code Description: CYCLOHEXANONE (I)

Hazardous Waste Code: U070
Waste Code Description: BENZENE, 1,2-DICHLORO- (OR) O-DICHLOROBENZENE

Hazardous Waste Code: U077
Waste Code Description: ETHANE, 1,2-DICHLORO- (OR) ETHYLENE DICHLORIDE

Hazardous Waste Code: U080
Waste Code Description: METHANE, DICHLORO- (OR) METHYLENE CHLORIDE

Hazardous Waste Code: U125
Waste Code Description: 2-FURANCARBOXALDEHYDE (I) (OR) FURFURAL (I)

Hazardous Waste Code: U147
Waste Code Description: 2,5-FURANDIONE (OR) MALEIC ANHYDRIDE

Hazardous Waste Code: U169
Waste Code Description: BENZENE, NITRO- (OR) NITROBENZENE (I,T)

Hazardous Waste Code: U170
Waste Code Description: P-NITROPHENOL (I,T) (OR) PHENOL, 4-NITRO-

Hazardous Waste Code: U188
Waste Code Description: PHENOL

Hazardous Waste Code: U196
Waste Code Description: PYRIDINE

Hazardous Waste Code: U202
Waste Code Description: 1,2-BENZISOTHIAZOL-3(2H)-ONE, 1,1-DIOXIDE, & SALTS (OR) SACCHARIN, & SALTS

Hazardous Waste Code: U210
Waste Code Description: ETHENE, TETRACHLORO- (OR) TETRACHLOROETHYLENE

Hazardous Waste Code: U211
Waste Code Description: CARBON TETRACHLORIDE (OR) METHANE, TETRACHLORO-

Hazardous Waste Code: U213
Waste Code Description: FURAN, TETRAHYDRO-(I) (OR) TETRAHYDROFURAN (I)

Hazardous Waste Code: U226
Waste Code Description: ETHANE, 1,1,1-TRICHLORO- (OR) METHYL CHLOROFORM

Hazardous Waste Code: U228
Waste Code Description: ETHENE, TRICHLORO- (OR) TRICHLOROETHYLENE

Hazardous Waste Code: U240
Waste Code Description: 2,4-D, SALTS & ESTERS (OR) ACETIC ACID, (2,4-DICHLOROPHENOXY)-, SALTS & ESTERS (OR) DICHLOROPHENOXYACETIC ACID 2,4-D

Hazardous Waste Handler Details

Sequence No: 6
Receive Date: 20140403

Handler Name: HONEYWELL
Federal Waste Generator Code: 1
Generator Code Description: Large Quantity Generator
Source Type: Annual/Biennial Report update with Notification

Waste Code Details

Hazardous Waste Code: D001
Waste Code Description: IGNITABLE WASTE

Hazardous Waste Code: D002
Waste Code Description: CORROSIVE WASTE

Hazardous Waste Code: D003
Waste Code Description: REACTIVE WASTE

Hazardous Waste Code: D004
Waste Code Description: ARSENIC

Hazardous Waste Code: D005
Waste Code Description: BARIUM

Hazardous Waste Code: D006
Waste Code Description: CADMIUM

Hazardous Waste Code: D007
Waste Code Description: CHROMIUM

Hazardous Waste Code: D008
Waste Code Description: LEAD

Hazardous Waste Code: D009
Waste Code Description: MERCURY

Hazardous Waste Code: D010
Waste Code Description: SELENIUM

Hazardous Waste Code: D011
Waste Code Description: SILVER

Hazardous Waste Code: D018
Waste Code Description: BENZENE

Hazardous Waste Code: D021
Waste Code Description: CHLOROBENZENE

Hazardous Waste Code: D022
Waste Code Description: CHLOROFORM

Hazardous Waste Code: D035
Waste Code Description: METHYL ETHYL KETONE

Hazardous Waste Code: D036
Waste Code Description: NITROBENZENE

Hazardous Waste Code: D038
Waste Code Description: PYRIDINE

Hazardous Waste Code: F002
Waste Code Description: THE FOLLOWING SPENT HALOGENATED SOLVENTS: TETRACHLOROETHYLENE, METHYLENE CHLORIDE, TRICHLOROETHYLENE, 1,1,1-TRICHLOROETHANE, CHLOROBENZENE, 1,1,2-TRICHLORO-1,2,2-TRIFLUOROETHANE, ORTHO-DICHLOROBENZENE, TRICHLOROFLUOROMETHANE, AND 1,1,2, TRICHLOROETHANE; ALL SPENT SOLVENT MIXTURES/BLENDS CONTAINING, BEFORE USE, A TOTAL OF TEN PERCENT OR MORE (BY VOLUME) OF ONE OR MORE OF THE ABOVE HALOGENATED SOLVENTS OR THOSE SOLVENTS LISTED IN F001, F004, AND F005; AND STILL BOTTOMS FROM THE RECOVERY OF THESE SPENT SOLVENTS AND SPENT SOLVENT MIXTURES.

Hazardous Waste Code: F003

Waste Code Description: THE FOLLOWING SPENT NONHALOGENATED SOLVENTS: XYLENE, ACETONE, ETHYL ACETATE, ETHYL BENZENE, ETHYL ETHER, METHYL ISOBUTYL KETONE, N-BUTYL ALCOHOL, CYCLOHEXANONE, AND METHANOL; ALL SPENT SOLVENT MIXTURES/BLENDS CONTAINING, BEFORE USE, ONLY THE ABOVE SPENT NONHALOGENATED SOLVENTS; AND ALL SPENT SOLVENT MIXTURES/BLENDS CONTAINING, BEFORE USE, ONE OR MORE OF THE ABOVE NONHALOGENATED SOLVENTS, AND A TOTAL OF TEN PERCENT OR MORE (BY VOLUME) OF ONE OR MORE OF THOSE SOLVENTS LISTED IN F001, F002, F004, AND F005; AND STILL BOTTOMS FROM THE RECOVERY OF THESE SPENT SOLVENTS AND SPENT SOLVENT MIXTURES.

Hazardous Waste Code: F005
Waste Code Description: THE FOLLOWING SPENT NONHALOGENATED SOLVENTS: TOLUENE, METHYL ETHYL KETONE, CARBON DISULFIDE, ISOBUTANOL, PYRIDINE, BENZENE, 2-ETHOXYETHANOL, AND 2-NITROPROPANE; ALL SPENT SOLVENT MIXTURES/BLENDS CONTAINING, BEFORE USE, A TOTAL OF TEN PERCENT OR MORE (BY VOLUME) OF ONE OR MORE OF THE ABOVE NONHALOGENATED SOLVENTS OR THOSE SOLVENTS LISTED IN F001, F002, OR F004; AND STILL BOTTOMS FROM THE RECOVERY OF THESE SPENT SOLVENTS AND SPENT SOLVENT MIXTURES.

Hazardous Waste Code: P030
Waste Code Description: CYANIDES (SOLUBLE CYANIDE SALTS), NOT OTHERWISE SPECIFIED

Hazardous Waste Code: U037
Waste Code Description: BENZENE, CHLORO- (OR) CHLOROBENZENE

Hazardous Waste Code: U080
Waste Code Description: METHANE, DICHLORO- (OR) METHYLENE CHLORIDE

Hazardous Waste Code: U169
Waste Code Description: BENZENE, NITRO- (OR) NITROBENZENE (I,T)

Hazardous Waste Code: U170
Waste Code Description: P-NITROPHENOL (I,T) (OR) PHENOL, 4-NITRO-

Hazardous Waste Code: U188
Waste Code Description: PHENOL

Hazardous Waste Code: U196
Waste Code Description: PYRIDINE

Hazardous Waste Code: U213
Waste Code Description: FURAN, TETRAHYDRO-(I) (OR) TETRAHYDROFURAN (I)

Hazardous Waste Handler Details

Sequence No: 201511
Receive Date: 20151105
Handler Name: HONEYWELL INC
Federal Waste Generator Code: 1
Generator Code Description: Large Quantity Generator
Source Type: Implementer

Waste Code Details

Hazardous Waste Code: D001
Waste Code Description: IGNITABLE WASTE

Hazardous Waste Code: D002
Waste Code Description: CORROSIVE WASTE

Hazardous Waste Code: D003
Waste Code Description: REACTIVE WASTE

Hazardous Waste Code: D004
Waste Code Description: ARSENIC

Hazardous Waste Code: D005
Waste Code Description: BARIUM

Hazardous Waste Code: D006
Waste Code Description: CADMIUM

Hazardous Waste Code: D007
Waste Code Description: CHROMIUM

Hazardous Waste Code: D008
Waste Code Description: LEAD

Hazardous Waste Code: D009
Waste Code Description: MERCURY

Hazardous Waste Code: D010
Waste Code Description: SELENIUM

Hazardous Waste Code: D011
Waste Code Description: SILVER

Hazardous Waste Code: D018
Waste Code Description: BENZENE

Hazardous Waste Code: D019
Waste Code Description: CARBON TETRACHLORIDE

Hazardous Waste Code: D021
Waste Code Description: CHLOROBENZENE

Hazardous Waste Code: D022
Waste Code Description: CHLOROFORM

Hazardous Waste Code: D035
Waste Code Description: METHYL ETHYL KETONE

Hazardous Waste Code: D036
Waste Code Description: NITROBENZENE

Hazardous Waste Code: D038
Waste Code Description: PYRIDINE

Hazardous Waste Code: D039
Waste Code Description: TETRACHLOROETHYLENE

Hazardous Waste Code: D040
Waste Code Description: TRICHLORETHYLENE

Hazardous Waste Code: F001
Waste Code Description: THE FOLLOWING SPENT HALOGENATED SOLVENTS USED IN DEGREASING: TETRACHLOROETHYLENE, TRICHLORETHYLENE, METHYLENE CHLORIDE, 1,1,1-TRICHLOROETHANE, CARBON TETRACHLORIDE AND CHLORINATED FLUOROCARBONS; ALL SPENT SOLVENT MIXTURES/BLENDS USED IN DEGREASING CONTAINING, BEFORE USE, A TOTAL OF TEN PERCENT OR MORE (BY VOLUME) OF ONE OR MORE OF THE ABOVE HALOGENATED SOLVENTS OR THOSE SOLVENTS LISTED IN F002, F004, AND F005; AND STILL BOTTOMS FROM THE RECOVERY OF THESE SPENT SOLVENTS AND SPENT SOLVENT MIXTURES.

Hazardous Waste Code: F002
Waste Code Description: THE FOLLOWING SPENT HALOGENATED SOLVENTS: TETRACHLOROETHYLENE, METHYLENE CHLORIDE, TRICHLOROETHYLENE, 1,1,1-TRICHLOROETHANE, CHLOROBENZENE, 1,1,2-TRICHLORO-1,2,2-TRIFLUOROETHANE, ORTHO-DICHLOROBENZENE, TRICHLOROFLUOROMETHANE, AND 1,1,2, TRICHLOROETHANE; ALL SPENT SOLVENT MIXTURES/BLENDS CONTAINING, BEFORE USE, A TOTAL OF TEN PERCENT OR MORE (BY VOLUME) OF ONE OR MORE OF THE ABOVE HALOGENATED SOLVENTS OR THOSE SOLVENTS LISTED IN F001, F004, AND F005; AND STILL BOTTOMS FROM THE RECOVERY OF THESE SPENT SOLVENTS AND SPENT SOLVENT MIXTURES.

Hazardous Waste Code: F003
Waste Code Description: THE FOLLOWING SPENT NONHALOGENATED SOLVENTS: XYLENE, ACETONE, ETHYL ACETATE, ETHYL BENZENE, ETHYL ETHER, METHYL ISOBUTYL KETONE, N-BUTYL ALCOHOL, CYCLOHEXANONE, AND METHANOL; ALL SPENT SOLVENT MIXTURES/BLENDS CONTAINING, BEFORE USE, ONLY THE ABOVE SPENT NONHALOGENATED SOLVENTS; AND ALL SPENT SOLVENT MIXTURES/BLENDS CONTAINING, BEFORE USE, ONE OR MORE OF THE ABOVE NONHALOGENATED SOLVENTS, AND A TOTAL OF TEN PERCENT OR MORE (BY VOLUME) OF ONE OR MORE OF THOSE SOLVENTS LISTED IN F001, F002, F004, AND F005; AND STILL BOTTOMS FROM THE RECOVERY OF THESE SPENT SOLVENTS AND SPENT

SOLVENT MIXTURES.

Hazardous Waste Code: F005
Waste Code Description: THE FOLLOWING SPENT NONHALOGENATED SOLVENTS: TOLUENE, METHYL ETHYL KETONE, CARBON DISULFIDE, ISOBUTANOL, PYRIDINE, BENZENE, 2-ETHOXYETHANOL, AND 2-NITROPROPANE; ALL SPENT SOLVENT MIXTURES/BLENDS CONTAINING, BEFORE USE, A TOTAL OF TEN PERCENT OR MORE (BY VOLUME) OF ONE OR MORE OF THE ABOVE NONHALOGENATED SOLVENTS OR THOSE SOLVENTS LISTED IN F001, F002, OR F004; AND STILL BOTTOMS FROM THE RECOVERY OF THESE SPENT SOLVENTS AND SPENT SOLVENT MIXTURES.

Hazardous Waste Code: P030
Waste Code Description: CYANIDES (SOLUBLE CYANIDE SALTS), NOT OTHERWISE SPECIFIED

Hazardous Waste Code: P087
Waste Code Description: OSMIUM OXIDE OSO4, (T-4)- (OR) OSMIUM TETROXIDE

Hazardous Waste Code: U002
Waste Code Description: 2-PROPANONE (I) (OR) ACETONE (I)

Hazardous Waste Code: U019
Waste Code Description: BENZENE (I,T)

Hazardous Waste Code: U029
Waste Code Description: METHANE, BROMO- (OR) METHYL BROMIDE

Hazardous Waste Code: U030
Waste Code Description: 4-BROMOPHENYL PHENYL ETHER (OR) BENZENE, 1-BROMO-4-PHENOXY-

Hazardous Waste Code: U031
Waste Code Description: 1-BUTANOL (I) (OR) N-BUTYL ALCOHOL (I)

Hazardous Waste Code: U037
Waste Code Description: BENZENE, CHLORO- (OR) CHLOROBENZENE

Hazardous Waste Code: U044
Waste Code Description: CHLOROFORM (OR) METHANE, TRICHLORO-

Hazardous Waste Code: U057
Waste Code Description: CYCLOHEXANONE (I)

Hazardous Waste Code: U070
Waste Code Description: BENZENE, 1,2-DICHLORO- (OR) O-DICHLOROBENZENE

Hazardous Waste Code: U077
Waste Code Description: ETHANE, 1,2-DICHLORO- (OR) ETHYLENE DICHLORIDE

Hazardous Waste Code: U080
Waste Code Description: METHANE, DICHLORO- (OR) METHYLENE CHLORIDE

Hazardous Waste Code: U125
Waste Code Description: 2-FURANCARBOXALDEHYDE (I) (OR) FURFURAL (I)

Hazardous Waste Code: U147
Waste Code Description: 2,5-FURANDIONE (OR) MALEIC ANHYDRIDE

Hazardous Waste Code: U159
Waste Code Description: 2-BUTANONE (I,T) (OR) METHYL ETHYL KETONE (MEK) (I,T)

Hazardous Waste Code: U169
Waste Code Description: BENZENE, NITRO- (OR) NITROBENZENE (I,T)

Hazardous Waste Code: U170
Waste Code Description: P-NITROPHENOL (I,T) (OR) PHENOL, 4-NITRO-

Hazardous Waste Code: U188
Waste Code Description: PHENOL

Hazardous Waste Code: U196
Waste Code Description: PYRIDINE

Hazardous Waste Code: U202
Waste Code Description: 1,2-BENZISOTHIAZOL-3(2H)-ONE, 1,1-DIOXIDE, & SALTS (OR) SACCHARIN, & SALTS

Hazardous Waste Code: U210
Waste Code Description: ETHENE, TETRACHLORO- (OR) TETRACHLOROETHYLENE

Hazardous Waste Code: U211
Waste Code Description: CARBON TETRACHLORIDE (OR) METHANE, TETRACHLORO-

Hazardous Waste Code: U213
Waste Code Description: FURAN, TETRAHYDRO-(I) (OR) TETRAHYDROFURAN (I)

Hazardous Waste Code: U220
Waste Code Description: BENZENE, METHYL- (OR) TOLUENE

Hazardous Waste Code: U226
Waste Code Description: ETHANE, 1,1,1-TRICHLORO- (OR) METHYL CHLOROFORM

Hazardous Waste Code: U228
Waste Code Description: ETHENE, TRICHLORO- (OR) TRICHLOROETHYLENE

Hazardous Waste Code: U239
Waste Code Description: BENZENE, DIMETHYL- (I,T) (OR) XYLENE (I)

Hazardous Waste Code: U240
Waste Code Description: 2,4-D, SALTS & ESTERS (OR) ACETIC ACID, (2,4-DICHLOROPHENOXY)-, SALTS & ESTERS (OR) DICHLOROPHENOXYACETIC ACID 2,4-D

Hazardous Waste Handler Details

Sequence No: 201603
Receive Date: 20160301
Handler Name: HONEYWELL INC
Federal Waste Generator Code: 1
Generator Code Description: Large Quantity Generator
Source Type: Notification

Waste Code Details

Hazardous Waste Code: D001
Waste Code Description: IGNITABLE WASTE

Hazardous Waste Code: D002
Waste Code Description: CORROSIVE WASTE

Hazardous Waste Code: D004
Waste Code Description: ARSENIC

Hazardous Waste Code: D005
Waste Code Description: BARIUM

Hazardous Waste Code: D006
Waste Code Description: CADMIUM

Hazardous Waste Code: D007
Waste Code Description: CHROMIUM

Hazardous Waste Code: D008
Waste Code Description: LEAD

Hazardous Waste Code: D009
Waste Code Description: MERCURY

Hazardous Waste Code: D010
Waste Code Description: SELENIUM

Hazardous Waste Code: D011
Waste Code Description: SILVER

Hazardous Waste Code: D035
Waste Code Description: METHYL ETHYL KETONE

Hazardous Waste Code: D039
Waste Code Description: TETRACHLOROETHYLENE

Hazardous Waste Code: D040
Waste Code Description: TRICHLORETHYLENE

Hazardous Waste Code: F001
Waste Code Description: THE FOLLOWING SPENT HALOGENATED SOLVENTS USED IN DEGREASING: TETRACHLOROETHYLENE, TRICHLORETHYLENE, METHYLENE CHLORIDE, 1,1,1-TRICHLOROETHANE, CARBON TETRACHLORIDE AND CHLORINATED FLUOROCARBONS; ALL SPENT SOLVENT MIXTURES/BLENDS USED IN DEGREASING CONTAINING, BEFORE USE, A TOTAL OF TEN PERCENT OR MORE (BY VOLUME) OF ONE OR MORE OF THE ABOVE HALOGENATED SOLVENTS OR THOSE SOLVENTS LISTED IN F002, F004, AND F005; AND STILL BOTTOMS FROM THE RECOVERY OF THESE SPENT SOLVENTS AND SPENT SOLVENT MIXTURES.

Hazardous Waste Code: F002
Waste Code Description: THE FOLLOWING SPENT HALOGENATED SOLVENTS: TETRACHLOROETHYLENE, METHYLENE CHLORIDE, TRICHLOROETHYLENE, 1,1,1-TRICHLOROETHANE, CHLOROBENZENE, 1,1,2-TRICHLORO-1,2,2-TRIFLUOROETHANE, ORTHO-DICHLOROBENZENE, TRICHLOROFLUOROMETHANE, AND 1,1,2, TRICHLOROETHANE; ALL SPENT SOLVENT MIXTURES/BLENDS CONTAINING, BEFORE USE, A TOTAL OF TEN PERCENT OR MORE (BY VOLUME) OF ONE OR MORE OF THE ABOVE HALOGENATED SOLVENTS OR THOSE SOLVENTS LISTED IN F001, F004, AND F005; AND STILL BOTTOMS FROM THE RECOVERY OF THESE SPENT SOLVENTS AND SPENT SOLVENT MIXTURES.

Hazardous Waste Code: F003
Waste Code Description: THE FOLLOWING SPENT NONHALOGENATED SOLVENTS: XYLENE, ACETONE, ETHYL ACETATE, ETHYL BENZENE, ETHYL ETHER, METHYL ISOBUTYL KETONE, N-BUTYL ALCOHOL, CYCLOHEXANONE, AND METHANOL; ALL SPENT SOLVENT MIXTURES/BLENDS CONTAINING, BEFORE USE, ONLY THE ABOVE SPENT NONHALOGENATED SOLVENTS; AND ALL SPENT SOLVENT MIXTURES/BLENDS CONTAINING, BEFORE USE, ONE OR MORE OF THE ABOVE NONHALOGENATED SOLVENTS, AND A TOTAL OF TEN PERCENT OR MORE (BY VOLUME) OF ONE OR MORE OF THOSE SOLVENTS LISTED IN F001, F002, F004, AND F005; AND STILL BOTTOMS FROM THE RECOVERY OF THESE SPENT SOLVENTS AND SPENT SOLVENT MIXTURES.

Hazardous Waste Code: F005
Waste Code Description: THE FOLLOWING SPENT NONHALOGENATED SOLVENTS: TOLUENE, METHYL ETHYL KETONE, CARBON DISULFIDE, ISOBUTANOL, PYRIDINE, BENZENE, 2-ETHOXYETHANOL, AND 2-NITROPROPANE; ALL SPENT SOLVENT MIXTURES/BLENDS CONTAINING, BEFORE USE, A TOTAL OF TEN PERCENT OR MORE (BY VOLUME) OF ONE OR MORE OF THE ABOVE NONHALOGENATED SOLVENTS OR THOSE SOLVENTS LISTED IN F001, F002, OR F004; AND STILL BOTTOMS FROM THE RECOVERY OF THESE SPENT SOLVENTS AND SPENT SOLVENT MIXTURES.

Hazardous Waste Handler Details

Sequence No: 7
Receive Date: 20160307
Handler Name: HONEYWELL
Federal Waste Generator Code: 1
Generator Code Description: Large Quantity Generator
Source Type: Annual/Biennial Report update with Notification

Waste Code Details

Hazardous Waste Code: D001
Waste Code Description: IGNITABLE WASTE

Hazardous Waste Code: D002
Waste Code Description: CORROSIVE WASTE

Hazardous Waste Code: D004
Waste Code Description: ARSENIC

Hazardous Waste Code: D005
Waste Code Description: BARIUM

Hazardous Waste Code: D006
Waste Code Description: CADMIUM

Hazardous Waste Code: D007
Waste Code Description: CHROMIUM

Hazardous Waste Code: D008
Waste Code Description: LEAD

Hazardous Waste Code: D009
Waste Code Description: MERCURY

Hazardous Waste Code: D010
Waste Code Description: SELENIUM

Hazardous Waste Code: D011
Waste Code Description: SILVER

Hazardous Waste Code: D035
Waste Code Description: METHYL ETHYL KETONE

Hazardous Waste Code: D039
Waste Code Description: TETRACHLOROETHYLENE

Hazardous Waste Code: D040
Waste Code Description: TRICHLORETHYLENE

Hazardous Waste Code: F001
Waste Code Description: THE FOLLOWING SPENT HALOGENATED SOLVENTS USED IN DEGREASING: TETRACHLOROETHYLENE, TRICHLORETHYLENE, METHYLENE CHLORIDE, 1,1,1-TRICHLOROETHANE, CARBON TETRACHLORIDE AND CHLORINATED FLUOROCARBONS; ALL SPENT SOLVENT MIXTURES/BLENDS USED IN DEGREASING CONTAINING, BEFORE USE, A TOTAL OF TEN PERCENT OR MORE (BY VOLUME) OF ONE OR MORE OF THE ABOVE HALOGENATED SOLVENTS OR THOSE SOLVENTS LISTED IN F002, F004, AND F005; AND STILL BOTTOMS FROM THE RECOVERY OF THESE SPENT SOLVENTS AND SPENT SOLVENT MIXTURES.

Hazardous Waste Code: F002
Waste Code Description: THE FOLLOWING SPENT HALOGENATED SOLVENTS: TETRACHLOROETHYLENE, METHYLENE CHLORIDE, TRICHLOROETHYLENE, 1,1,1-TRICHLOROETHANE, CHLOROBENZENE, 1,1,2-TRICHLORO-1,2,2-TRIFLUOROETHANE, ORTHO-DICHLOROBENZENE, TRICHLOROFLUOROMETHANE, AND 1,1,2, TRICHLOROETHANE; ALL SPENT SOLVENT MIXTURES/BLENDS CONTAINING, BEFORE USE, A TOTAL OF TEN PERCENT OR MORE (BY VOLUME) OF ONE OR MORE OF THE ABOVE HALOGENATED SOLVENTS OR THOSE SOLVENTS LISTED IN F001, F004, AND F005; AND STILL BOTTOMS FROM THE RECOVERY OF THESE SPENT SOLVENTS AND SPENT SOLVENT MIXTURES.

Hazardous Waste Code: F003
Waste Code Description: THE FOLLOWING SPENT NONHALOGENATED SOLVENTS: XYLENE, ACETONE, ETHYL ACETATE, ETHYL BENZENE, ETHYL ETHER, METHYL ISOBUTYL KETONE, N-BUTYL ALCOHOL, CYCLOHEXANONE, AND METHANOL; ALL SPENT SOLVENT MIXTURES/BLENDS CONTAINING, BEFORE USE, ONLY THE ABOVE SPENT NONHALOGENATED SOLVENTS; AND ALL SPENT SOLVENT MIXTURES/BLENDS CONTAINING, BEFORE USE, ONE OR MORE OF THE ABOVE NONHALOGENATED SOLVENTS, AND A TOTAL OF TEN PERCENT OR MORE (BY VOLUME) OF ONE OR MORE OF THOSE SOLVENTS LISTED IN F001, F002, F004, AND F005; AND STILL BOTTOMS FROM THE RECOVERY OF THESE SPENT SOLVENTS AND SPENT SOLVENT MIXTURES.

Hazardous Waste Code: F005
Waste Code Description: THE FOLLOWING SPENT NONHALOGENATED SOLVENTS: TOLUENE, METHYL ETHYL KETONE, CARBON DISULFIDE, ISOBUTANOL, PYRIDINE, BENZENE, 2-ETHOXYETHANOL, AND 2-NITROPROPANE; ALL SPENT SOLVENT MIXTURES/BLENDS CONTAINING, BEFORE USE, A TOTAL OF TEN PERCENT OR MORE (BY VOLUME) OF ONE OR MORE OF THE ABOVE NONHALOGENATED SOLVENTS OR THOSE SOLVENTS LISTED IN F001, F002, OR F004; AND STILL BOTTOMS FROM THE RECOVERY OF THESE SPENT SOLVENTS AND SPENT SOLVENT MIXTURES.

Hazardous Waste Handler Details

Sequence No: 201701
Receive Date: 20170119

Handler Name: HONEYWELL INC
Federal Waste Generator Code: 1
Generator Code Description: Large Quantity Generator
Source Type: Implementer

Waste Code Details

Hazardous Waste Code: D001
Waste Code Description: IGNITABLE WASTE

Hazardous Waste Code: D002
Waste Code Description: CORROSIVE WASTE

Hazardous Waste Code: D004
Waste Code Description: ARSENIC

Hazardous Waste Code: D005
Waste Code Description: BARIUM

Hazardous Waste Code: D006
Waste Code Description: CADMIUM

Hazardous Waste Code: D007
Waste Code Description: CHROMIUM

Hazardous Waste Code: D008
Waste Code Description: LEAD

Hazardous Waste Code: D009
Waste Code Description: MERCURY

Hazardous Waste Code: D010
Waste Code Description: SELENIUM

Hazardous Waste Code: D011
Waste Code Description: SILVER

Hazardous Waste Code: D035
Waste Code Description: METHYL ETHYL KETONE

Hazardous Waste Code: D039
Waste Code Description: TETRACHLOROETHYLENE

Hazardous Waste Code: D040
Waste Code Description: TRICHLORETHYLENE

Hazardous Waste Code: F001
Waste Code Description: THE FOLLOWING SPENT HALOGENATED SOLVENTS USED IN DEGREASING: TETRACHLOROETHYLENE, TRICHLORETHYLENE, METHYLENE CHLORIDE, 1,1,1-TRICHLOROETHANE, CARBON TETRACHLORIDE AND CHLORINATED FLUOROCARBONS; ALL SPENT SOLVENT MIXTURES/BLENDS USED IN DEGREASING CONTAINING, BEFORE USE, A TOTAL OF TEN PERCENT OR MORE (BY VOLUME) OF ONE OR MORE OF THE ABOVE HALOGENATED SOLVENTS OR THOSE SOLVENTS LISTED IN F002, F004, AND F005; AND STILL BOTTOMS FROM THE RECOVERY OF THESE SPENT SOLVENTS AND SPENT SOLVENT MIXTURES.

Hazardous Waste Code: F002
Waste Code Description: THE FOLLOWING SPENT HALOGENATED SOLVENTS: TETRACHLOROETHYLENE, METHYLENE CHLORIDE, TRICHLOROETHYLENE, 1,1,1-TRICHLOROETHANE, CHLOROBENZENE, 1,1,2-TRICHLORO-1,2,2-TRIFLUOROETHANE, ORTHO-DICHLOROBENZENE, TRICHLOROFLUOROMETHANE, AND 1,1,2, TRICHLOROETHANE; ALL SPENT SOLVENT MIXTURES/BLENDS CONTAINING, BEFORE USE, A TOTAL OF TEN PERCENT OR MORE (BY VOLUME) OF ONE OR MORE OF THE ABOVE HALOGENATED SOLVENTS OR THOSE SOLVENTS LISTED IN F001, F004, AND F005; AND STILL BOTTOMS FROM THE RECOVERY OF THESE SPENT SOLVENTS AND SPENT SOLVENT MIXTURES.

Hazardous Waste Code: F003
Waste Code Description: THE FOLLOWING SPENT NONHALOGENATED SOLVENTS: XYLENE, ACETONE, ETHYL ACETATE, ETHYL BENZENE, ETHYL ETHER, METHYL ISOBUTYL KETONE, N-BUTYL ALCOHOL, CYCLOHEXANONE, AND METHANOL; ALL SPENT SOLVENT MIXTURES/BLENDS CONTAINING, BEFORE USE, ONLY THE ABOVE SPENT NONHALOGENATED SOLVENTS; AND ALL SPENT SOLVENT MIXTURES/BLENDS CONTAINING,

BEFORE USE, ONE OR MORE OF THE ABOVE NONHALOGENATED SOLVENTS, AND A TOTAL OF TEN PERCENT OR MORE (BY VOLUME) OF ONE OR MORE OF THOSE SOLVENTS LISTED IN F001, F002, F004, AND F005; AND STILL BOTTOMS FROM THE RECOVERY OF THESE SPENT SOLVENTS AND SPENT SOLVENT MIXTURES.

Hazardous Waste Code: F005
Waste Code Description: THE FOLLOWING SPENT NONHALOGENATED SOLVENTS: TOLUENE, METHYL ETHYL KETONE, CARBON DISULFIDE, ISOBUTANOL, PYRIDINE, BENZENE, 2-ETHOXYETHANOL, AND 2-NITROPROPANE; ALL SPENT SOLVENT MIXTURES/BLENDS CONTAINING, BEFORE USE, A TOTAL OF TEN PERCENT OR MORE (BY VOLUME) OF ONE OR MORE OF THE ABOVE NONHALOGENATED SOLVENTS OR THOSE SOLVENTS LISTED IN F001, F002, OR F004; AND STILL BOTTOMS FROM THE RECOVERY OF THESE SPENT SOLVENTS AND SPENT SOLVENT MIXTURES.

Hazardous Waste Code: U002
Waste Code Description: 2-PROPANONE (I) (OR) ACETONE (I)

Hazardous Waste Code: U019
Waste Code Description: BENZENE (I,T)

Hazardous Waste Code: U031
Waste Code Description: 1-BUTANOL (I) (OR) N-BUTYL ALCOHOL (I)

Hazardous Waste Code: U044
Waste Code Description: CHLOROFORM (OR) METHANE, TRICHLORO-

Hazardous Waste Code: U080
Waste Code Description: METHANE, DICHLORO- (OR) METHYLENE CHLORIDE

Hazardous Waste Code: U159
Waste Code Description: 2-BUTANONE (I,T) (OR) METHYL ETHYL KETONE (MEK) (I,T)

Hazardous Waste Code: U220
Waste Code Description: BENZENE, METHYL- (OR) TOLUENE

Hazardous Waste Code: U226
Waste Code Description: ETHANE, 1,1,1-TRICHLORO- (OR) METHYL CHLOROFORM

Hazardous Waste Code: U228
Waste Code Description: ETHENE, TRICHLORO- (OR) TRICHLOROETHYLENE

Hazardous Waste Code: U239
Waste Code Description: BENZENE, DIMETHYL- (I,T) (OR) XYLENE (I)

Hazardous Waste Handler Details

Sequence No: 8
Receive Date: 20180330
Handler Name: HONEYWELL INC
Federal Waste Generator Code: 1
Generator Code Description: Large Quantity Generator
Source Type: Annual/Biennial Report update with Notification

Waste Code Details

Hazardous Waste Code: D001
Waste Code Description: IGNITABLE WASTE

Hazardous Waste Code: D005
Waste Code Description: BARIUM

Hazardous Waste Code: D006
Waste Code Description: CADMIUM

Hazardous Waste Code: D007
Waste Code Description: CHROMIUM

Hazardous Waste Code: D008

Waste Code Description: LEAD

Hazardous Waste Code: D011
Waste Code Description: SILVER

Hazardous Waste Code: D035
Waste Code Description: METHYL ETHYL KETONE

Hazardous Waste Code: D039
Waste Code Description: TETRACHLOROETHYLENE

Hazardous Waste Code: D040
Waste Code Description: TRICHLORETHYLENE

Hazardous Waste Code: F002
Waste Code Description: THE FOLLOWING SPENT HALOGENATED SOLVENTS: TETRACHLOROETHYLENE, METHYLENE CHLORIDE, TRICHLOROETHYLENE, 1,1,1-TRICHLOROETHANE, CHLOROBENZENE, 1,1,2-TRICHLORO-1,2,2-TRIFLUOROETHANE, ORTHO-DICHLOROBENZENE, TRICHLOROFLUOROMETHANE, AND 1,1,2, TRICHLOROETHANE; ALL SPENT SOLVENT MIXTURES/BLENDS CONTAINING, BEFORE USE, A TOTAL OF TEN PERCENT OR MORE (BY VOLUME) OF ONE OR MORE OF THE ABOVE HALOGENATED SOLVENTS OR THOSE SOLVENTS LISTED IN F001, F004, AND F005; AND STILL BOTTOMS FROM THE RECOVERY OF THESE SPENT SOLVENTS AND SPENT SOLVENT MIXTURES.

Hazardous Waste Code: F003
Waste Code Description: THE FOLLOWING SPENT NONHALOGENATED SOLVENTS: XYLENE, ACETONE, ETHYL ACETATE, ETHYL BENZENE, ETHYL ETHER, METHYL ISOBUTYL KETONE, N-BUTYL ALCOHOL, CYCLOHEXANONE, AND METHANOL; ALL SPENT SOLVENT MIXTURES/BLENDS CONTAINING, BEFORE USE, ONLY THE ABOVE SPENT NONHALOGENATED SOLVENTS; AND ALL SPENT SOLVENT MIXTURES/BLENDS CONTAINING, BEFORE USE, ONE OR MORE OF THE ABOVE NONHALOGENATED SOLVENTS, AND A TOTAL OF TEN PERCENT OR MORE (BY VOLUME) OF ONE OR MORE OF THOSE SOLVENTS LISTED IN F001, F002, F004, AND F005; AND STILL BOTTOMS FROM THE RECOVERY OF THESE SPENT SOLVENTS AND SPENT SOLVENT MIXTURES.

Hazardous Waste Code: F005
Waste Code Description: THE FOLLOWING SPENT NONHALOGENATED SOLVENTS: TOLUENE, METHYL ETHYL KETONE, CARBON DISULFIDE, ISOBUTANOL, PYRIDINE, BENZENE, 2-ETHOXYETHANOL, AND 2-NITROPROPANE; ALL SPENT SOLVENT MIXTURES/BLENDS CONTAINING, BEFORE USE, A TOTAL OF TEN PERCENT OR MORE (BY VOLUME) OF ONE OR MORE OF THE ABOVE NONHALOGENATED SOLVENTS OR THOSE SOLVENTS LISTED IN F001, F002, OR F004; AND STILL BOTTOMS FROM THE RECOVERY OF THESE SPENT SOLVENTS AND SPENT SOLVENT MIXTURES.

Hazardous Waste Code: U002
Waste Code Description: 2-PROPANONE (I) (OR) ACETONE (I)

Hazardous Waste Code: U031
Waste Code Description: 1-BUTANOL (I) (OR) N-BUTYL ALCOHOL (I)

Hazardous Waste Code: U044
Waste Code Description: CHLOROFORM (OR) METHANE, TRICHLORO-

Hazardous Waste Code: U080
Waste Code Description: METHANE, DICHLORO- (OR) METHYLENE CHLORIDE

Hazardous Waste Code: U159
Waste Code Description: 2-BUTANONE (I,T) (OR) METHYL ETHYL KETONE (MEK) (I,T)

Hazardous Waste Code: U220
Waste Code Description: BENZENE, METHYL- (OR) TOLUENE

Hazardous Waste Code: U226
Waste Code Description: ETHANE, 1,1,1-TRICHLORO- (OR) METHYL CHLOROFORM

Hazardous Waste Code: U228
Waste Code Description: ETHENE, TRICHLORO- (OR) TRICHLOROETHYLENE

Hazardous Waste Code: U239
Waste Code Description: BENZENE, DIMETHYL- (I,T) (OR) XYLENE (I)

Hazardous Waste Handler Details

Sequence No: 201803
Receive Date: 20180330
Handler Name: HONEYWELL INC
Federal Waste Generator Code: 1
Generator Code Description: Large Quantity Generator
Source Type: Notification

Waste Code Details

Hazardous Waste Code: D001
Waste Code Description: IGNITABLE WASTE

Hazardous Waste Code: D002
Waste Code Description: CORROSIVE WASTE

Hazardous Waste Code: D004
Waste Code Description: ARSENIC

Hazardous Waste Code: D005
Waste Code Description: BARIUM

Hazardous Waste Code: D006
Waste Code Description: CADMIUM

Hazardous Waste Code: D007
Waste Code Description: CHROMIUM

Hazardous Waste Code: D008
Waste Code Description: LEAD

Hazardous Waste Code: D009
Waste Code Description: MERCURY

Hazardous Waste Code: D010
Waste Code Description: SELENIUM

Hazardous Waste Code: D011
Waste Code Description: SILVER

Hazardous Waste Code: D035
Waste Code Description: METHYL ETHYL KETONE

Hazardous Waste Code: D039
Waste Code Description: TETRACHLOROETHYLENE

Hazardous Waste Code: D040
Waste Code Description: TRICHLORETHYLENE

Hazardous Waste Code: F001
Waste Code Description: THE FOLLOWING SPENT HALOGENATED SOLVENTS USED IN DEGREASING: TETRACHLOROETHYLENE, TRICHLORETHYLENE, METHYLENE CHLORIDE, 1,1,1-TRICHLOROETHANE, CARBON TETRACHLORIDE AND CHLORINATED FLUOROCARBONS; ALL SPENT SOLVENT MIXTURES/BLENDS USED IN DEGREASING CONTAINING, BEFORE USE, A TOTAL OF TEN PERCENT OR MORE (BY VOLUME) OF ONE OR MORE OF THE ABOVE HALOGENATED SOLVENTS OR THOSE SOLVENTS LISTED IN F002, F004, AND F005; AND STILL BOTTOMS FROM THE RECOVERY OF THESE SPENT SOLVENTS AND SPENT SOLVENT MIXTURES.

Hazardous Waste Code: F002
Waste Code Description: THE FOLLOWING SPENT HALOGENATED SOLVENTS: TETRACHLOROETHYLENE, METHYLENE CHLORIDE, TRICHLOROETHYLENE, 1,1,1-TRICHLOROETHANE, CHLOROBENZENE, 1,1,2-TRICHLORO-1,2,2-TRIFLUOROETHANE, ORTHO-DICHLOROBENZENE, TRICHLOROFLUOROMETHANE, AND 1,1,2, TRICHLOROETHANE; ALL SPENT SOLVENT MIXTURES/BLENDS CONTAINING, BEFORE USE, A TOTAL OF TEN PERCENT OR MORE (BY VOLUME) OF ONE OR MORE OF THE ABOVE HALOGENATED SOLVENTS OR THOSE SOLVENTS LISTED IN F001, F004, AND F005; AND STILL BOTTOMS FROM THE RECOVERY OF THESE SPENT SOLVENTS AND SPENT SOLVENT MIXTURES.

Hazardous Waste Code: F003

Waste Code Description: THE FOLLOWING SPENT NONHALOGENATED SOLVENTS: XYLENE, ACETONE, ETHYL ACETATE, ETHYL BENZENE, ETHYL ETHER, METHYL ISOBUTYL KETONE, N-BUTYL ALCOHOL, CYCLOHEXANONE, AND METHANOL; ALL SPENT SOLVENT MIXTURES/BLENDS CONTAINING, BEFORE USE, ONLY THE ABOVE SPENT NONHALOGENATED SOLVENTS; AND ALL SPENT SOLVENT MIXTURES/BLENDS CONTAINING, BEFORE USE, ONE OR MORE OF THE ABOVE NONHALOGENATED SOLVENTS, AND A TOTAL OF TEN PERCENT OR MORE (BY VOLUME) OF ONE OR MORE OF THOSE SOLVENTS LISTED IN F001, F002, F004, AND F005; AND STILL BOTTOMS FROM THE RECOVERY OF THESE SPENT SOLVENTS AND SPENT SOLVENT MIXTURES.

Hazardous Waste Code: F005
Waste Code Description: THE FOLLOWING SPENT NONHALOGENATED SOLVENTS: TOLUENE, METHYL ETHYL KETONE, CARBON DISULFIDE, ISOBUTANOL, PYRIDINE, BENZENE, 2-ETHOXYETHANOL, AND 2-NITROPROPANE; ALL SPENT SOLVENT MIXTURES/BLENDS CONTAINING, BEFORE USE, A TOTAL OF TEN PERCENT OR MORE (BY VOLUME) OF ONE OR MORE OF THE ABOVE NONHALOGENATED SOLVENTS OR THOSE SOLVENTS LISTED IN F001, F002, OR F004; AND STILL BOTTOMS FROM THE RECOVERY OF THESE SPENT SOLVENTS AND SPENT SOLVENT MIXTURES.

Hazardous Waste Handler Details

Sequence No: 201904
Receive Date: 20190402
Handler Name: HONEYWELL INC
Federal Waste Generator Code: 1
Generator Code Description: Large Quantity Generator
Source Type: Implementer

Waste Code Details

Hazardous Waste Code: D001
Waste Code Description: IGNITABLE WASTE

Hazardous Waste Code: D002
Waste Code Description: CORROSIVE WASTE

Hazardous Waste Code: D004
Waste Code Description: ARSENIC

Hazardous Waste Code: D005
Waste Code Description: BARIUM

Hazardous Waste Code: D006
Waste Code Description: CADMIUM

Hazardous Waste Code: D007
Waste Code Description: CHROMIUM

Hazardous Waste Code: D008
Waste Code Description: LEAD

Hazardous Waste Code: D009
Waste Code Description: MERCURY

Hazardous Waste Code: D010
Waste Code Description: SELENIUM

Hazardous Waste Code: D011
Waste Code Description: SILVER

Hazardous Waste Code: D035
Waste Code Description: METHYL ETHYL KETONE

Hazardous Waste Code: D039
Waste Code Description: TETRACHLOROETHYLENE

Hazardous Waste Code: D040
Waste Code Description: TRICHLORETHYLENE

Hazardous Waste Code: F001
Waste Code Description: THE FOLLOWING SPENT HALOGENATED SOLVENTS USED IN DEGREASING: TETRACHLOROETHYLENE, TRICHLORETHYLENE, METHYLENE CHLORIDE, 1,1,1-TRICHLOROETHANE, CARBON TETRACHLORIDE AND CHLORINATED FLUOROCARBONS; ALL SPENT SOLVENT MIXTURES/BLENDS USED IN DEGREASING CONTAINING, BEFORE USE, A TOTAL OF TEN PERCENT OR MORE (BY VOLUME) OF ONE OR MORE OF THE ABOVE HALOGENATED SOLVENTS OR THOSE SOLVENTS LISTED IN F002, F004, AND F005; AND STILL BOTTOMS FROM THE RECOVERY OF THESE SPENT SOLVENTS AND SPENT SOLVENT MIXTURES.

Hazardous Waste Code: F002
Waste Code Description: THE FOLLOWING SPENT HALOGENATED SOLVENTS: TETRACHLOROETHYLENE, METHYLENE CHLORIDE, TRICHLOROETHYLENE, 1,1,1-TRICHLOROETHANE, CHLOROBENZENE, 1,1,2-TRICHLORO-1,2,2-TRIFLUOROETHANE, ORTHO-DICHLOROBENZENE, TRICHLOROFLUOROMETHANE, AND 1,1,2, TRICHLOROETHANE; ALL SPENT SOLVENT MIXTURES/BLENDS CONTAINING, BEFORE USE, A TOTAL OF TEN PERCENT OR MORE (BY VOLUME) OF ONE OR MORE OF THE ABOVE HALOGENATED SOLVENTS OR THOSE SOLVENTS LISTED IN F001, F004, AND F005; AND STILL BOTTOMS FROM THE RECOVERY OF THESE SPENT SOLVENTS AND SPENT SOLVENT MIXTURES.

Hazardous Waste Code: F003
Waste Code Description: THE FOLLOWING SPENT NONHALOGENATED SOLVENTS: XYLENE, ACETONE, ETHYL ACETATE, ETHYL BENZENE, ETHYL ETHER, METHYL ISOBUTYL KETONE, N-BUTYL ALCOHOL, CYCLOHEXANONE, AND METHANOL; ALL SPENT SOLVENT MIXTURES/BLENDS CONTAINING, BEFORE USE, ONLY THE ABOVE SPENT NONHALOGENATED SOLVENTS; AND ALL SPENT SOLVENT MIXTURES/BLENDS CONTAINING, BEFORE USE, ONE OR MORE OF THE ABOVE NONHALOGENATED SOLVENTS, AND A TOTAL OF TEN PERCENT OR MORE (BY VOLUME) OF ONE OR MORE OF THOSE SOLVENTS LISTED IN F001, F002, F004, AND F005; AND STILL BOTTOMS FROM THE RECOVERY OF THESE SPENT SOLVENTS AND SPENT SOLVENT MIXTURES.

Hazardous Waste Code: F005
Waste Code Description: THE FOLLOWING SPENT NONHALOGENATED SOLVENTS: TOLUENE, METHYL ETHYL KETONE, CARBON DISULFIDE, ISOBUTANOL, PYRIDINE, BENZENE, 2-ETHOXYETHANOL, AND 2-NITROPROPANE; ALL SPENT SOLVENT MIXTURES/BLENDS CONTAINING, BEFORE USE, A TOTAL OF TEN PERCENT OR MORE (BY VOLUME) OF ONE OR MORE OF THE ABOVE NONHALOGENATED SOLVENTS OR THOSE SOLVENTS LISTED IN F001, F002, OR F004; AND STILL BOTTOMS FROM THE RECOVERY OF THESE SPENT SOLVENTS AND SPENT SOLVENT MIXTURES.

Hazardous Waste Handler Details

Sequence No: 202001
Receive Date: 20200108
Handler Name: HONEYWELL INC
Federal Waste Generator Code: 1
Generator Code Description: Large Quantity Generator
Source Type: Implementer

Waste Code Details

Hazardous Waste Code: D001
Waste Code Description: IGNITABLE WASTE

Hazardous Waste Code: D002
Waste Code Description: CORROSIVE WASTE

Hazardous Waste Code: D004
Waste Code Description: ARSENIC

Hazardous Waste Code: D005
Waste Code Description: BARIUM

Hazardous Waste Code: D006
Waste Code Description: CADMIUM

Hazardous Waste Code: D007
Waste Code Description: CHROMIUM

Hazardous Waste Code: D008
Waste Code Description: LEAD

Hazardous Waste Code: D009
Waste Code Description: MERCURY

Hazardous Waste Code: D010
Waste Code Description: SELENIUM

Hazardous Waste Code: D011
Waste Code Description: SILVER

Hazardous Waste Code: D035
Waste Code Description: METHYL ETHYL KETONE

Hazardous Waste Code: D039
Waste Code Description: TETRACHLOROETHYLENE

Hazardous Waste Code: D040
Waste Code Description: TRICHLORETHYLENE

Hazardous Waste Code: F001
Waste Code Description: THE FOLLOWING SPENT HALOGENATED SOLVENTS USED IN DEGREASING: TETRACHLOROETHYLENE, TRICHLORETHYLENE, METHYLENE CHLORIDE, 1,1,1-TRICHLOROETHANE, CARBON TETRACHLORIDE AND CHLORINATED FLUOROCARBONS; ALL SPENT SOLVENT MIXTURES/BLENDS USED IN DEGREASING CONTAINING, BEFORE USE, A TOTAL OF TEN PERCENT OR MORE (BY VOLUME) OF ONE OR MORE OF THE ABOVE HALOGENATED SOLVENTS OR THOSE SOLVENTS LISTED IN F002, F004, AND F005; AND STILL BOTTOMS FROM THE RECOVERY OF THESE SPENT SOLVENTS AND SPENT SOLVENT MIXTURES.

Hazardous Waste Code: F002
Waste Code Description: THE FOLLOWING SPENT HALOGENATED SOLVENTS: TETRACHLOROETHYLENE, METHYLENE CHLORIDE, TRICHLOROETHYLENE, 1,1,1-TRICHLOROETHANE, CHLOROBENZENE, 1,1,2-TRICHLORO-1,2,2-TRIFLUOROETHANE, ORTHO-DICHLOROBENZENE, TRICHLOROFLUOROMETHANE, AND 1,1,2, TRICHLOROETHANE; ALL SPENT SOLVENT MIXTURES/BLENDS CONTAINING, BEFORE USE, A TOTAL OF TEN PERCENT OR MORE (BY VOLUME) OF ONE OR MORE OF THE ABOVE HALOGENATED SOLVENTS OR THOSE SOLVENTS LISTED IN F001, F004, AND F005; AND STILL BOTTOMS FROM THE RECOVERY OF THESE SPENT SOLVENTS AND SPENT SOLVENT MIXTURES.

Hazardous Waste Code: F003
Waste Code Description: THE FOLLOWING SPENT NONHALOGENATED SOLVENTS: XYLENE, ACETONE, ETHYL ACETATE, ETHYL BENZENE, ETHYL ETHER, METHYL ISOBUTYL KETONE, N-BUTYL ALCOHOL, CYCLOHEXANONE, AND METHANOL; ALL SPENT SOLVENT MIXTURES/BLENDS CONTAINING, BEFORE USE, ONLY THE ABOVE SPENT NONHALOGENATED SOLVENTS; AND ALL SPENT SOLVENT MIXTURES/BLENDS CONTAINING, BEFORE USE, ONE OR MORE OF THE ABOVE NONHALOGENATED SOLVENTS, AND A TOTAL OF TEN PERCENT OR MORE (BY VOLUME) OF ONE OR MORE OF THOSE SOLVENTS LISTED IN F001, F002, F004, AND F005; AND STILL BOTTOMS FROM THE RECOVERY OF THESE SPENT SOLVENTS AND SPENT SOLVENT MIXTURES.

Hazardous Waste Code: F005
Waste Code Description: THE FOLLOWING SPENT NONHALOGENATED SOLVENTS: TOLUENE, METHYL ETHYL KETONE, CARBON DISULFIDE, ISOBUTANOL, PYRIDINE, BENZENE, 2-ETHOXYETHANOL, AND 2-NITROPROPANE; ALL SPENT SOLVENT MIXTURES/BLENDS CONTAINING, BEFORE USE, A TOTAL OF TEN PERCENT OR MORE (BY VOLUME) OF ONE OR MORE OF THE ABOVE NONHALOGENATED SOLVENTS OR THOSE SOLVENTS LISTED IN F001, F002, OR F004; AND STILL BOTTOMS FROM THE RECOVERY OF THESE SPENT SOLVENTS AND SPENT SOLVENT MIXTURES.

Hazardous Waste Handler Details

Sequence No: 9
Receive Date: 20200330
Handler Name: HONEYWELL INC
Federal Waste Generator Code: 1
Generator Code Description: Large Quantity Generator
Source Type: Annual/Biennial Report update with Notification

Waste Code Details

Hazardous Waste Code: D001
Waste Code Description: IGNITABLE WASTE

Hazardous Waste Code: D002
Waste Code Description: CORROSIVE WASTE

Hazardous Waste Code: D004
Waste Code Description: ARSENIC

Hazardous Waste Code: D005
Waste Code Description: BARIUM

Hazardous Waste Code: D006
Waste Code Description: CADMIUM

Hazardous Waste Code: D007
Waste Code Description: CHROMIUM

Hazardous Waste Code: D008
Waste Code Description: LEAD

Hazardous Waste Code: D009
Waste Code Description: MERCURY

Hazardous Waste Code: D010
Waste Code Description: SELENIUM

Hazardous Waste Code: D011
Waste Code Description: SILVER

Hazardous Waste Code: D035
Waste Code Description: METHYL ETHYL KETONE

Hazardous Waste Code: D039
Waste Code Description: TETRACHLOROETHYLENE

Hazardous Waste Code: D040
Waste Code Description: TRICHLORETHYLENE

Hazardous Waste Code: F002
Waste Code Description: THE FOLLOWING SPENT HALOGENATED SOLVENTS: TETRACHLOROETHYLENE, METHYLENE CHLORIDE, TRICHLOROETHYLENE, 1,1,1-TRICHLOROETHANE, CHLOROBENZENE, 1,1,2-TRICHLORO-1,2,2-TRIFLUOROETHANE, ORTHO-DICHLOROBENZENE, TRICHLOROFLUOROMETHANE, AND 1,1,2, TRICHLOROETHANE; ALL SPENT SOLVENT MIXTURES/BLENDS CONTAINING, BEFORE USE, A TOTAL OF TEN PERCENT OR MORE (BY VOLUME) OF ONE OR MORE OF THE ABOVE HALOGENATED SOLVENTS OR THOSE SOLVENTS LISTED IN F001, F004, AND F005; AND STILL BOTTOMS FROM THE RECOVERY OF THESE SPENT SOLVENTS AND SPENT SOLVENT MIXTURES.

Hazardous Waste Code: F003
Waste Code Description: THE FOLLOWING SPENT NONHALOGENATED SOLVENTS: XYLENE, ACETONE, ETHYL ACETATE, ETHYL BENZENE, ETHYL ETHER, METHYL ISOBUTYL KETONE, N-BUTYL ALCOHOL, CYCLOHEXANONE, AND METHANOL; ALL SPENT SOLVENT MIXTURES/BLENDS CONTAINING, BEFORE USE, ONLY THE ABOVE SPENT NONHALOGENATED SOLVENTS; AND ALL SPENT SOLVENT MIXTURES/BLENDS CONTAINING, BEFORE USE, ONE OR MORE OF THE ABOVE NONHALOGENATED SOLVENTS, AND A TOTAL OF TEN PERCENT OR MORE (BY VOLUME) OF ONE OR MORE OF THOSE SOLVENTS LISTED IN F001, F002, F004, AND F005; AND STILL BOTTOMS FROM THE RECOVERY OF THESE SPENT SOLVENTS AND SPENT SOLVENT MIXTURES.

Hazardous Waste Code: F005
Waste Code Description: THE FOLLOWING SPENT NONHALOGENATED SOLVENTS: TOLUENE, METHYL ETHYL KETONE, CARBON DISULFIDE, ISOBUTANOL, PYRIDINE, BENZENE, 2-ETHOXYETHANOL, AND 2-NITROPROPANE; ALL SPENT SOLVENT MIXTURES/BLENDS CONTAINING, BEFORE USE, A TOTAL OF TEN PERCENT OR MORE (BY VOLUME) OF ONE OR MORE OF THE ABOVE NONHALOGENATED SOLVENTS OR THOSE SOLVENTS LISTED IN F001, F002, OR F004; AND STILL BOTTOMS FROM THE RECOVERY OF THESE SPENT SOLVENTS AND SPENT SOLVENT MIXTURES.

Hazardous Waste Handler Details

Sequence No: 10
Receive Date: 20220228
Handler Name: HONEYWELL INC

Federal Waste Generator Code: 1
Generator Code Description: Large Quantity Generator
Source Type: Annual/Biennial Report update with Notification

Waste Code Details

Hazardous Waste Code: D001
Waste Code Description: IGNITABLE WASTE

Hazardous Waste Code: D002
Waste Code Description: CORROSIVE WASTE

Hazardous Waste Code: D004
Waste Code Description: ARSENIC

Hazardous Waste Code: D005
Waste Code Description: BARIUM

Hazardous Waste Code: D006
Waste Code Description: CADMIUM

Hazardous Waste Code: D007
Waste Code Description: CHROMIUM

Hazardous Waste Code: D008
Waste Code Description: LEAD

Hazardous Waste Code: D009
Waste Code Description: MERCURY

Hazardous Waste Code: D010
Waste Code Description: SELENIUM

Hazardous Waste Code: D011
Waste Code Description: SILVER

Hazardous Waste Code: D035
Waste Code Description: METHYL ETHYL KETONE

Hazardous Waste Code: D039
Waste Code Description: TETRACHLOROETHYLENE

Hazardous Waste Code: D040
Waste Code Description: TRICHLORETHYLENE

Hazardous Waste Code: F002
Waste Code Description: THE FOLLOWING SPENT HALOGENATED SOLVENTS: TETRACHLOROETHYLENE, METHYLENE CHLORIDE, TRICHLOROETHYLENE, 1,1,1-TRICHLOROETHANE, CHLOROBENZENE, 1,1,2-TRICHLORO-1,2,2-TRIFLUOROETHANE, ORTHO-DICHLOROBENZENE, TRICHLOROFLUOROMETHANE, AND 1,1,2, TRICHLOROETHANE; ALL SPENT SOLVENT MIXTURES/BLENDS CONTAINING, BEFORE USE, A TOTAL OF TEN PERCENT OR MORE (BY VOLUME) OF ONE OR MORE OF THE ABOVE HALOGENATED SOLVENTS OR THOSE SOLVENTS LISTED IN F001, F004, AND F005; AND STILL BOTTOMS FROM THE RECOVERY OF THESE SPENT SOLVENTS AND SPENT SOLVENT MIXTURES.

Hazardous Waste Code: F003
Waste Code Description: THE FOLLOWING SPENT NONHALOGENATED SOLVENTS: XYLENE, ACETONE, ETHYL ACETATE, ETHYL BENZENE, ETHYL ETHER, METHYL ISOBUTYL KETONE, N-BUTYL ALCOHOL, CYCLOHEXANONE, AND METHANOL; ALL SPENT SOLVENT MIXTURES/BLENDS CONTAINING, BEFORE USE, ONLY THE ABOVE SPENT NONHALOGENATED SOLVENTS; AND ALL SPENT SOLVENT MIXTURES/BLENDS CONTAINING, BEFORE USE, ONE OR MORE OF THE ABOVE NONHALOGENATED SOLVENTS, AND A TOTAL OF TEN PERCENT OR MORE (BY VOLUME) OF ONE OR MORE OF THOSE SOLVENTS LISTED IN F001, F002, F004, AND F005; AND STILL BOTTOMS FROM THE RECOVERY OF THESE SPENT SOLVENTS AND SPENT SOLVENT MIXTURES.

Hazardous Waste Code: F005
Waste Code Description: THE FOLLOWING SPENT NONHALOGENATED SOLVENTS: TOLUENE, METHYL ETHYL KETONE, CARBON DISULFIDE, ISOBUTANOL, PYRIDINE, BENZENE, 2-ETHOXYETHANOL, AND 2-NITROPROPANE; ALL SPENT SOLVENT MIXTURES/BLENDS CONTAINING, BEFORE USE, A TOTAL OF TEN PERCENT OR MORE (BY

VOLUME) OF ONE OR MORE OF THE ABOVE NONHALOGENATED SOLVENTS OR THOSE SOLVENTS LISTED IN F001, F002, OR F004; AND STILL BOTTOMS FROM THE RECOVERY OF THESE SPENT SOLVENTS AND SPENT SOLVENT MIXTURES.

Owner/Operator Details

Owner/Operator Ind:	Current Owner	***Street No:***	
Type:	Private	***Street 1:***	PO BOX 2245- 101 COLUMBIA RD
Name:	HONEYWELL INTERNATIONAL INC	***Street 2:***	
Date Became Current:	19991210	***City:***	MORRISTOWN
Date Ended Current:		***State:***	NJ
Phone:		***Country:***	US
Source Type:	Part A	***Zip Code:***	07962
Owner/Operator Ind:	Current Operator	***Street No:***	13350
Type:	Private	***Street 1:***	U. S. HIGHWAY 19 NORTH
Name:	HONEYWELL	***Street 2:***	
Date Became Current:	19570501	***City:***	CLEARWATER
Date Ended Current:		***State:***	FL
Phone:		***Country:***	US
Source Type:	Annual/Biennial Report update with Notification	***Zip Code:***	33764-7290
Owner/Operator Ind:	Current Owner	***Street No:***	
Type:	Private	***Street 1:***	13350 US HIGHWAY 19 N
Name:	THOMAS FIEDLER	***Street 2:***	
Date Became Current:	20031020	***City:***	CLEARWATER
Date Ended Current:	20031021	***State:***	FL
Phone:	727-539-4500	***Country:***	US
Source Type:	Implementer	***Zip Code:***	33764-7226
Owner/Operator Ind:	Current Owner	***Street No:***	
Type:	Private	***Street 1:***	PO BOX 2245- 101 COLUMBIA RD
Name:	HONEYWELL INTERNATIONAL INC	***Street 2:***	
Date Became Current:	19991210	***City:***	MORRISTOWN
Date Ended Current:		***State:***	NJ
Phone:	973-455-2000	***Country:***	US
Source Type:	Notification	***Zip Code:***	79620-0000
Owner/Operator Ind:	Current Owner	***Street No:***	
Type:	Private	***Street 1:***	13350 US HIGHWAY 19 N
Name:	THOMAS FIEDLER	***Street 2:***	
Date Became Current:	20031020	***City:***	CLEARWATER
Date Ended Current:	20031021	***State:***	FL
Phone:	770-433-8211	***Country:***	US
Source Type:	Part A	***Zip Code:***	33764-7226
Owner/Operator Ind:	Current Operator	***Street No:***	13350
Type:	Private	***Street 1:***	US HIGHWAY 19 NORTH
Name:	HONEYWELL	***Street 2:***	
Date Became Current:	19570501	***City:***	CLEARWATER
Date Ended Current:		***State:***	FL
Phone:	727-539-2667	***Country:***	
Source Type:	Annual/Biennial Report update with Notification	***Zip Code:***	33764-7290
Owner/Operator Ind:	Current Operator	***Street No:***	
Type:	Private	***Street 1:***	13350 US HIGHWAY 19 N
Name:	HONEYWELL INTERNATIONAL INC	***Street 2:***	# MS245-2
Date Became Current:	19570501	***City:***	CLEARWATER
Date Ended Current:		***State:***	FL
Phone:	727-539-4500	***Country:***	US
Source Type:	Annual/Biennial Report update with Notification	***Zip Code:***	33764-7226
Owner/Operator Ind:	Current Owner	***Street No:***	
Type:	Private	***Street 1:***	13350 US HIGHWAY 19 N
Name:	THOMAS FIEDLER	***Street 2:***	
Date Became Current:	20031020	***City:***	CLEARWATER
Date Ended Current:	20031021	***State:***	FL
Phone:	727-539-4500	***Country:***	US

Source Type:	Notification	***Zip Code:***	33764-7226
Owner/Operator Ind:	Current Operator	***Street No:***	
Type:	Private	***Street 1:***	101 COLUMBIA RD
Name:	HONEYWELL INTERNATIONAL INC	***Street 2:***	
Date Became Current:	19991210	***City:***	MORRISTOWN
Date Ended Current:		***State:***	NJ
Phone:	727-539-4500	***Country:***	US
Source Type:	Notification	***Zip Code:***	79600-0000
Owner/Operator Ind:	Current Operator	***Street No:***	
Type:	Private	***Street 1:***	101 COLUMBIA RD
Name:	HONEYWELL INTERNATIONAL INC	***Street 2:***	
Date Became Current:	19991210	***City:***	MORRISTOWN
Date Ended Current:		***State:***	NJ
Phone:	727-539-4500	***Country:***	US
Source Type:	Part A	***Zip Code:***	79600-0000
Owner/Operator Ind:	Current Owner	***Street No:***	PO BOX 2245
Type:	Private	***Street 1:***	101 COLUMBIA ROAD
Name:	HONEYWELL INTERNATIONAL INC.	***Street 2:***	
Date Became Current:	19991210	***City:***	MORRISTOWN
Date Ended Current:		***State:***	NJ
Phone:	973-455-2000	***Country:***	
Source Type:	Annual/Biennial Report update with Notification	***Zip Code:***	07962-2245
Owner/Operator Ind:	Current Owner	***Street No:***	
Type:	Private	***Street 1:***	PO BOX 2245- 101 COLUMBIA RD
Name:	HONEYWELL INTERNATIONAL INC	***Street 2:***	
Date Became Current:	19991210	***City:***	MORRISTOWN
Date Ended Current:		***State:***	NJ
Phone:	973-455-2000	***Country:***	US
Source Type:	Implementer	***Zip Code:***	79620-0000
Owner/Operator Ind:	Current Owner	***Street No:***	
Type:	Private	***Street 1:***	13350 US HIGHWAY 19 N
Name:	THOMAS FIEDLER	***Street 2:***	
Date Became Current:	20031020	***City:***	CLEARWATER
Date Ended Current:	20031021	***State:***	FL
Phone:		***Country:***	US
Source Type:	Notification	***Zip Code:***	33764-7226
Owner/Operator Ind:	Current Owner	***Street No:***	101
Type:	Private	***Street 1:***	COLUMBIA ROAD
Name:	HONEYWELL INTERNATIONAL, INC.	***Street 2:***	
Date Became Current:	19991210	***City:***	MORRISTOWN
Date Ended Current:		***State:***	NJ
Phone:		***Country:***	US
Source Type:	Annual/Biennial Report update with Notification	***Zip Code:***	07962
Owner/Operator Ind:	Current Operator	***Street No:***	13350
Type:	Private	***Street 1:***	US HIGHWAY 19 NORTH
Name:	HONEYWELL	***Street 2:***	
Date Became Current:	19570501	***City:***	CLEARWATER
Date Ended Current:		***State:***	FL
Phone:		***Country:***	US
Source Type:	Annual/Biennial Report update with Notification	***Zip Code:***	33764-7290
Owner/Operator Ind:	Current Operator	***Street No:***	
Type:	Private	***Street 1:***	13350 US HIGHWAY 19 N
Name:	HONEYWELL INTERNATIONAL INC	***Street 2:***	# MS245-2
Date Became Current:	19570501	***City:***	CLEARWATER
Date Ended Current:		***State:***	FL
Phone:	727-539-3001	***Country:***	US
Source Type:	Implementer	***Zip Code:***	33764-7226
Owner/Operator Ind:	Current Owner	***Street No:***	
Type:	Private	***Street 1:***	13350 US HIGHWAY 19 N
Name:	THOMAS FIEDLER	***Street 2:***	

Date Became Current:	20031020	**City:**	CLEARWATER
Date Ended Current:	20031021	**State:**	FL
Phone:		**Country:**	US
Source Type:	Implementer	**Zip Code:**	33764-7226
Owner/Operator Ind:	Current Operator	**Street No:**	
Type:	Private	**Street 1:**	101 COLUMBIA RD
Name:	HONEYWELL INTERNATIONAL INC	**Street 2:**	
Date Became Current:	19991210	**City:**	MORRISTOWN
Date Ended Current:		**State:**	NJ
Phone:	727-539-4500	**Country:**	US
Source Type:	Implementer	**Zip Code:**	79600-0000
Owner/Operator Ind:	Current Owner	**Street No:**	
Type:	Private	**Street 1:**	13350 US HIGHWAY 19 N
Name:	THOMAS FIEDLER	**Street 2:**	
Date Became Current:	20031020	**City:**	CLEARWATER
Date Ended Current:	20031021	**State:**	FL
Phone:	973-455-2000	**Country:**	US
Source Type:	Implementer	**Zip Code:**	33764-7226
Owner/Operator Ind:	Current Owner	**Street No:**	
Type:	Private	**Street 1:**	PO BOX 2245- 101 COLUMBIA RD
Name:	HONEYWELL INTERNATIONAL INC	**Street 2:**	
Date Became Current:	19991210	**City:**	MORRISTOWN
Date Ended Current:		**State:**	NJ
Phone:		**Country:**	US
Source Type:	Notification	**Zip Code:**	07962
Owner/Operator Ind:	Current Operator	**Street No:**	
Type:	Private	**Street 1:**	13350 US HIGHWAY 19 N
Name:	HONEYWELL INTERNATIONAL INC	**Street 2:**	# MS245-2
Date Became Current:	19570501	**City:**	CLEARWATER
Date Ended Current:		**State:**	FL
Phone:	727-539-3001	**Country:**	US
Source Type:	Notification	**Zip Code:**	33764-7226
Owner/Operator Ind:	Current Owner	**Street No:**	
Type:	Private	**Street 1:**	PO BOX 2245- 101 COLUMBIA RD
Name:	HONEYWELL INTERNATIONAL INC	**Street 2:**	
Date Became Current:	19991210	**City:**	MORRISTOWN
Date Ended Current:		**State:**	NJ
Phone:		**Country:**	US
Source Type:	Implementer	**Zip Code:**	07962
Owner/Operator Ind:	Current Operator	**Street No:**	
Type:	Private	**Street 1:**	
Name:	HONEYWELL	**Street 2:**	
Date Became Current:	19570501	**City:**	
Date Ended Current:		**State:**	
Phone:		**Country:**	US
Source Type:	Annual/Biennial Report	**Zip Code:**	
Owner/Operator Ind:	Current Owner	**Street No:**	
Type:	Private	**Street 1:**	P.O. BOX 2245 - 101 COLUMBIA R
Name:	HONEYWELL INTERNATIONAL, INC.	**Street 2:**	
Date Became Current:	19991210	**City:**	MORRISTOWN
Date Ended Current:		**State:**	NJ
Phone:		**Country:**	US
Source Type:	Annual/Biennial Report	**Zip Code:**	07962-2245
Owner/Operator Ind:	Current Owner	**Street No:**	
Type:	Private	**Street 1:**	PO BOX 2245 - 101 COLUMBIA ROA
Name:	HONEYWELL INTERNATIONAL, INC.	**Street 2:**	D
Date Became Current:	19991210	**City:**	MORRISTOWN
Date Ended Current:		**State:**	NJ
Phone:		**Country:**	US
Source Type:	Annual/Biennial Report update with Notification	**Zip Code:**	07962-2245

Owner/Operator Ind:	Current Operator	**Street No:**	13350
Type:	Private	**Street 1:**	US HIGHWAY 19 NORTH
Name:	HONEYWELL	**Street 2:**	
Date Became Current:	19570501	**City:**	CLEARWATER
Date Ended Current:		**State:**	FL
Phone:	727-539-4500	**Country:**	
Source Type:	Annual/Biennial Report update with Notification	**Zip Code:**	33764-7290

Owner/Operator Ind:	Current Operator	**Street No:**	
Type:	Private	**Street 1:**	101 COLUMBIA RD
Name:	HONEYWELL INTERNATIONAL INC	**Street 2:**	
Date Became Current:	19991210	**City:**	MORRISTOWN
Date Ended Current:		**State:**	NJ
Phone:	727-539-4500	**Country:**	US
Source Type:	Annual/Biennial Report update with Notification	**Zip Code:**	79600-0000

Owner/Operator Ind:	Current Operator	**Street No:**	
Type:	Private	**Street 1:**	13350 US HIGHWAY 19 N
Name:	HONEYWELL INTERNATIONAL INC	**Street 2:**	# MS245-2
Date Became Current:	19570501	**City:**	CLEARWATER
Date Ended Current:		**State:**	FL
Phone:	727-539-4500	**Country:**	US
Source Type:	Implementer	**Zip Code:**	33764-7226

Owner/Operator Ind:	Current Operator	**Street No:**	
Type:	Private	**Street 1:**	13350 US HIGHWAY 19 N
Name:	HONEYWELL INTERNATIONAL INC	**Street 2:**	# MS245-2
Date Became Current:	19570501	**City:**	CLEARWATER
Date Ended Current:		**State:**	FL
Phone:	727-539-4500	**Country:**	US
Source Type:	Notification	**Zip Code:**	33764-7226

Owner/Operator Ind:	Current Owner	**Street No:**	
Type:	Private	**Street 1:**	PO BOX 2245- 101 COLUMBIA RD
Name:	HONEYWELL INTERNATIONAL INC	**Street 2:**	
Date Became Current:	19991210	**City:**	MORRISTOWN
Date Ended Current:		**State:**	NJ
Phone:	973-455-2000	**Country:**	US
Source Type:	Part A	**Zip Code:**	79620-0000

Owner/Operator Ind:	Current Owner	**Street No:**	PO BOX 2245
Type:	Private	**Street 1:**	101 COLUMBIA ROAD
Name:	HONEYWELL INTERNATIONAL INC.	**Street 2:**	
Date Became Current:	19991210	**City:**	MORRISTOWN
Date Ended Current:		**State:**	NJ
Phone:		**Country:**	US
Source Type:	Annual/Biennial Report update with Notification	**Zip Code:**	07962-2245

Owner/Operator Ind:	Current Owner	**Street No:**	
Type:	Private	**Street 1:**	PO BOX 2245- 101 COLUMBIA RD
Name:	HONEYWELL INTERNATIONAL INC	**Street 2:**	
Date Became Current:	19991210	**City:**	MORRISTOWN
Date Ended Current:		**State:**	NJ
Phone:	973-455-2000	**Country:**	US
Source Type:	Annual/Biennial Report update with Notification	**Zip Code:**	79620-0000

Historical Handler Details

Receive Dt:	20200330
Generator Code Description:	Large Quantity Generator
Handler Name:	HONEYWELL INC

Receive Dt:	20200108
Generator Code Description:	Large Quantity Generator
Handler Name:	HONEYWELL INC

Receive Dt:	20190402
Generator Code Description:	Large Quantity Generator

Handler Name: HONEYWELL INC

Receive Dt: 20180330
Generator Code Description: Large Quantity Generator
Handler Name: HONEYWELL INC

Receive Dt: 20180330
Generator Code Description: Large Quantity Generator
Handler Name: HONEYWELL INC

Receive Dt: 20170119
Generator Code Description: Large Quantity Generator
Handler Name: HONEYWELL INC

Receive Dt: 20160307
Generator Code Description: Large Quantity Generator
Handler Name: HONEYWELL

Receive Dt: 20160301
Generator Code Description: Large Quantity Generator
Handler Name: HONEYWELL INC

Receive Dt: 20151105
Generator Code Description: Large Quantity Generator
Handler Name: HONEYWELL INC

Receive Dt: 20140403
Generator Code Description: Large Quantity Generator
Handler Name: HONEYWELL

Receive Dt: 20140401
Generator Code Description: Large Quantity Generator
Handler Name: HONEYWELL INC

Receive Dt: 20120406
Generator Code Description: Large Quantity Generator
Handler Name: HONEYWELL

Receive Dt: 20120403
Generator Code Description: Large Quantity Generator
Handler Name: HONEYWELL INC

Receive Dt: 20110726
Generator Code Description: Large Quantity Generator
Handler Name: HONEYWELL INC

Receive Dt: 20100405
Generator Code Description: Large Quantity Generator
Handler Name: HONEYWELL INC

Receive Dt: 20100401
Generator Code Description: Large Quantity Generator
Handler Name: HONEYWELL

Receive Dt: 20090831
Generator Code Description: Large Quantity Generator
Handler Name: HONEYWELL INC

Receive Dt: 20080229
Generator Code Description: Large Quantity Generator
Handler Name: HONEYWELL

Receive Dt: 20060223
Generator Code Description: Large Quantity Generator
Handler Name: HONEYWELL

Receive Dt: 20040216
Generator Code Description: Large Quantity Generator
Handler Name: HONEYWELL, INCORPORATED

Receive Dt: 20020205
Generator Code Description: Large Quantity Generator
Handler Name: HONEYWELL

Receive Dt: 20000225
Generator Code Description: Large Quantity Generator
Handler Name: HONEYWELL, INC.

Receive Dt: 19980130
Generator Code Description: Large Quantity Generator
Handler Name: HONEYWELL, INC.

Receive Dt: 19960215
Generator Code Description: Large Quantity Generator
Handler Name: HONEYWELL, INC.

Receive Dt: 19940223
Generator Code Description: Large Quantity Generator
Handler Name: HONEYWELL INC

Receive Dt: 19930924
Generator Code Description: Not a Generator, Verified
Handler Name: HONEYWELL INC

Receive Dt: 19920325
Generator Code Description: Large Quantity Generator
Handler Name: HONEYWELL INC

Receive Dt: 19900301
Generator Code Description: Large Quantity Generator
Handler Name: HONEYWELL INC

39	3 of 13	WSW	0.34 / 1,774.07	14.13 / 0	HONEYWELL INC 13350 US HWY 19 CLEARWATER FL	WCRPS

Site ID: 33908
Datum ID:
Method ID: UNKN
Feature:
Object of Interest: CAP_RAP SITE
Proximity to Object: APPRX
Interpolation Scale:
Map Source:
Map Source Scale:
Collect Program ID:
Collect Username:
Collect Affiliation:
Verifying Program ID:
Verify Method ID:
Verifier Username:
Verifier Affiliation:
Project Name: HONEYWELL INC
Documents: https://prodenv.dep.state.fl.us/DepNexus/public/electronic-documents/COM_33908/gis-facility!search

Coord Accuracy ID:
Zip5:
Zip4:
County ID: 52
County: PINELLAS
Lat DD: 27
Lat MM: 53
Long DD: 82
Long MM: 43

Project Details

Project ID: 337982
OGC No:
Status: OPEN
Priority Score:
Offsite COC:
Contaminants:

District: TAL
GIS ALBX: 525433.06
GIS ALBY: 432198.1
Source: Open Responsible Party Sites

Map Key	Number of Records	Direction	Distance (mi/ft)	Elev/Diff (ft)	Site	DB
39	4 of 13	WSW	0.34 / 1,774.07	14.13 / 0	Honeywell Inc - Clearwater 13350 US Highway 19 N Clearwater FL 33764	DWM CONTAM

Facility ID:	44718	**Contact:**	
Site ID:	ERIC_16169	**Phone:**	
Program Area:		**Method:**	
Facility Type:		**Datum:**	
Fac Type:		**Related Party ID:**	
County ID:	52	**Primary RP Role:**	
Ftc1 Fac Type ID:		**RP Begin Date:**	
Stcm Facility Type:	FIESTA	**RP Address1:**	
District:	SWD	**RP Address2:**	
Site Status:		**RP City:**	
Section:		**RP State:**	
Township:		**RP Zip5:**	
County:	Pinellas	**RP Zip4:**	
Range:		**RP Phone:**	
Rank:		**RP Extension:**	
Operator:		**RP Bad Addr Ind:**	
Name Changed:		**RP Name:**	
Addr Changed:			
Facility Name:	Honeywell Inc		
Description:			

Program Details

Facility Status:		**Staff Assigned:**	
Offsite Contam:		**Priority:**	
Priority Score:		**Score Effective Dt:**	
Project Coordinato:		**Score When Ranked:**	
Program Eligible:		**District:**	
Ineligible:		**Datum:**	NAD83
Program Area:	RCRA	**Method:**	MMAP
Site Manager:	Amber Igoe	**Lat DD:**	27
Discharge Date:		**Lat MM:**	53
Discharge Eligibil:		**Lat SS:**	28
Eligibility Progrm:		**Long DD:**	82
Cleanup Status:	Open-ERIC	**Long MM:**	43
Closure Type:		**Long SS:**	28
Closure Date:			

39	5 of 13	WSW	0.34 / 1,774.07	14.13 / 0	HONEYWELL INC 13350 US HWY 19 CLEARWATER FL	DWM CONTAM

Facility ID:	44718	**Contact:**	
Site ID:	ERIC_9889	**Phone:**	
Program Area:		**Method:**	
Facility Type:		**Datum:**	
Fac Type:		**Related Party ID:**	
County ID:	52	**Primary RP Role:**	
Ftc1 Fac Type ID:		**RP Begin Date:**	
Stcm Facility Type:	FIESTA	**RP Address1:**	
District:	SWD	**RP Address2:**	
Site Status:		**RP City:**	
Section:		**RP State:**	
Township:		**RP Zip5:**	
County:	Pinellas	**RP Zip4:**	
Range:		**RP Phone:**	
Rank:		**RP Extension:**	
Operator:		**RP Bad Addr Ind:**	
Name Changed:		**RP Name:**	
Addr Changed:			
Facility Name:	Honeywell Inc		
Description:			

Map Key	Number of Records	Direction	Distance (mi/ft)	Elev/Diff (ft)	Site	DB

Program Details

Facility Status:		**Staff Assigned:**	
Offsite Contam:		**Priority:**	
Priority Score:		**Score Effective Dt:**	
Project Coordinato:		**Score When Ranked:**	
Program Eligible:		**District:**	
Ineligible:		**Datum:**	
Program Area:	RESPONSPARTY	**Method:**	
Site Manager:		**Lat DD:**	27
Discharge Date:		**Lat MM:**	53
Discharge Eligibil:		**Lat SS:**	23
Eligibility Progrm:		**Long DD:**	82
Cleanup Status:	Open-ERIC	**Long MM:**	43
Closure Type:		**Long SS:**	24
Closure Date:			

39	6 of 13	WSW	0.34 / 1,774.07	14.13 / 0	HONEYWELL INC 13350 US HWY 19 CLEARWATER FL 0-0	CLEANUP DEP

Source Database:	ERIC	**Verifer Username:**	
Source Database ID:	ERIC_9889	**Verif Status:**	
RSC2 Remed Status:	OPEN	**Verifer Affiliatn:**	
Collect Username:		**Verification Date:**	
Collect Date:		**Verif Coord Method:**	
Collect Affiliatn:		**DC4 Datum ID:**	
OIC Object:	CAP_R	**Interpolat:**	0
PC2 Proximity ID:	APPRX	**Map Source:**	
CALC Coord Acc:	0	**Map Sour 1:**	0
Coordinate Method:		**County:**	
Cc2 County:	52	**Latitude D:**	27
Oc3 Office:	SWD	**Latitude M:**	53
Point Y:	27.8897221626599	**Longitude D:**	82
Point X:	-82.723333371117	**Longitude M:**	43
Geometry:			

Details

Object ID:	335
CPAC Program Area ID:	CU
CLCC Cleanup Category Key:	OTHCU
DEP Cleanup Site Key:	75797637
Data Load Date:	23-May-2023
Comments:	Alternate ID:
Documents:	https://prodenv.dep.state.fl.us/DepNexus/public/electronic-documents/ERIC_9889/facility!search

39	7 of 13	WSW	0.34 / 1,774.07	14.13 / 0	Honeywell Inc - Clearwater 13350 US Highway 19 N Clearwater FL 33764-7290	CLEANUP DEP

Source Database:	ERIC	**Verifer Username:**	BARAL_K
Source Database ID:	ERIC_16169	**Verif Status:**	
RSC2 Remed Status:	OPEN	**Verifer Affiliatn:**	
Collect Username:	BARAL_K	**Verification Date:**	2016/08/09
Collect Date:	2016/08/09	**Verif Coord Method:**	DPHO
Collect Affiliatn:		**DC4 Datum ID:**	NAD83
OIC Object:	FACIL	**Interpolat:**	5000
PC2 Proximity ID:	APPRX	**Map Source:**	IMAGERY_11_13
CALC Coord Acc:	6	**Map Sour 1:**	24000
Coordinate Method:	MMAP	**County:**	
Cc2 County:	52	**Latitude D:**	27
Oc3 Office:	SWD	**Latitude M:**	53
Point Y:	27.8911110633703	**Longitude D:**	82
Point X:	-82.724444468882	**Longitude M:**	43

Geometry:

Details

Object ID:	2529
CPAC Program Area ID:	HW
CLCC Cleanup Category Key:	OTHCU
DEP Cleanup Site Key:	75807632
Data Load Date:	23-May-2023
Comments:	Alternate ID: FLD004104105
Documents:	https://prodenv.dep.state.fl.us/DepNexus/public/electronic-documents/FLD004104105/facility!search

39	*8 of 13*	*WSW*	*0.34 / 1,774.07*	*14.13 / 0*	***Honeywell Inc - Clearwater- Facilitywide Site 13350 US Highway 19 N Clearwater FL 33764-7290***	***CLEANUP DEP***

Source Database:	ERIC	***Verifer Username:***	BARAL_K
Source Database ID:	ERIC_16997	***Verif Status:***	
RSC2 Remed Status:	OPEN	***Verifer Affiliatn:***	
Collect Username:	BARAL_K	***Verification Date:***	2016/08/09
Collect Date:	2016/08/09	***Verif Coord Method:***	DPHO
Collect Affiliatn:		***DC4 Datum ID:***	NAD83
OIC Object:	FACIL	***Interpolat:***	5000
PC2 Proximity ID:	APPRX	***Map Source:***	IMAGERY_11_13
CALC Coord Acc:	6	***Map Sour 1:***	24000
Coordinate Method:	MMAP	***County:***	
Cc2 County:	52	***Latitude D:***	27
Oc3 Office:	SWD	***Latitude M:***	53
Point Y:	27.8911110633703	***Longitude D:***	82
Point X:	-82.724444468882	***Longitude M:***	43
Geometry:			

Details

Object ID:	7566
CPAC Program Area ID:	HW
CLCC Cleanup Category Key:	OTHCU
DEP Cleanup Site Key:	75808286
Data Load Date:	23-May-2023
Comments:	Alternate ID: FLD004104105
Documents:	https://prodenv.dep.state.fl.us/DepNexus/public/electronic-documents/FLD004104105/facility!search

39	*9 of 13*	*WSW*	*0.34 / 1,774.07*	*14.13 / 0*	***Honeywell Inc 13350 US Highway 19 N Clearwater FL 33764***	***ERIC***

Eric ID:	ERIC_16997	***Offste Contami Key:***	NOCONTAM
Site Status:	OPEN	***Se Anno Cad Data:***	
Source Facility ID:	44718	***State:***	FL
District:	SWD	***County Name:***	Pinellas
WMD:	SWFWMD	***County ID:***	52
ICR Indicator:	NO	***X:***	-82.724444468882
Discharge Date:		***Y:***	27.8911110633703
Method ID:	MMAP	***Lat DD:***	27
Object of Interest:	FACIL	***Lat MM:***	53
Proximit to Object:	APPRX	***Lat SS:***	
Collector Username:	BARAL_K	***Long DD:***	82
Collect Date:	8/9/2016	***Long MM:***	43
Map Source:	IMAGERY_11_13	***Long SS:***	
Map Source Scale:	24000	***Gis Albx:***	525322.302582
Intrpolation Scale:	5000	***Gis Alby:***	432351.205195
Coord Accuracy ID:	6	***Datum ID:***	NAD83
Site Phase Dsc:	Phase 4 - Design Implementation	***Geometry:***	
Site Name:	Honeywell Inc - Clearwater- Facilitywide Site		

Documents: https://prodenv.dep.state.fl.us/DepNexus/public/electronic-documents/ERIC_16997/gis-facility!search

Program Details

Program: Hazardous Waste Cleanup Program
Program Type: RCRA
Program Status: ACTIVE
Site Manager: Amber Igoe

39	10 of 13	WSW	0.34 / 1,774.07	14.13 / 0	Honeywell Inc 13350 US Highway 19 N Clearwater FL 33764	ERIC

Eric ID:	ERIC_16169	**Offste Contami Key:**	NOCONTAM
Site Status:	OPEN	**Se Anno Cad Data:**	
Source Facility ID:	44718	**State:**	FL
District:	SWD	**County Name:**	Pinellas
WMD:	SWFWMD	**County ID:**	52
ICR Indicator:	NO	**X:**	-82.724444468882
Discharge Date:		**Y:**	27.8911110633703
Method ID:	MMAP	**Lat DD:**	27
Object of Interest:	FACIL	**Lat MM:**	53
Proximit to Object:	APPRX	**Lat SS:**	
Collector Username:	BARAL_K	**Long DD:**	82
Collect Date:	8/9/2016	**Long MM:**	43
Map Source:	IMAGERY_11_13	**Long SS:**	
Map Source Scale:	24000	**Gis Albx:**	525322.302582
Intrpolation Scale:	5000	**Gis Alby:**	432351.205195
Coord Accuracy ID:	6	**Datum ID:**	NAD83
Site Phase Dsc:	Phase 4 - Design Implementation	**Geometry:**	

Site Name: Honeywell Inc - Clearwater
Documents: https://prodenv.dep.state.fl.us/DepNexus/public/electronic-documents/ERIC_16169/gis-facility!search

Program Details

Program: Hazardous Waste Cleanup Program
Program Type: RCRA
Program Status: ACTIVE
Site Manager: Amber Igoe

39	11 of 13	WSW	0.34 / 1,774.07	14.13 / 0	Honeywell Inc 13350 US HWY 19 CLEARWATER FL 0	ERIC

Eric ID:	ERIC_9889	**Offste Contami Key:**	CONTAMUNKNOWN
Site Status:	OPEN	**Se Anno Cad Data:**	
Source Facility ID:	44718	**State:**	FL
District:	SWD	**County Name:**	Pinellas
WMD:	SWFWMD	**County ID:**	52
ICR Indicator:	NO	**X:**	-82.723333371117
Discharge Date:		**Y:**	27.8897221626599
Method ID:		**Lat DD:**	27
Object of Interest:	CAP_R	**Lat MM:**	53
Proximit to Object:	APPRX	**Lat SS:**	
Collector Username:		**Long DD:**	82
Collect Date:		**Long MM:**	43
Map Source:		**Long SS:**	
Map Source Scale:	0	**Gis Albx:**	525433.06
Intrpolation Scale:	0	**Gis Alby:**	432198.10000000003
Coord Accuracy ID:	0	**Datum ID:**	
Site Phase Dsc:	Phase 1 - Initial Assessment	**Geometry:**	

Site Name: HONEYWELL INC
Documents: https://prodenv.dep.state.fl.us/DepNexus/public/electronic-documents/ERIC_9889/gis-facility!search

Map Key	Number of Records	Direction	Distance (mi/ft)	Elev/Diff (ft)	Site	DB

Program Details

Program: Responsible Party Cleanup
Program Type: RESPONSPARTY
Program Status: ACTIVE
Site Manager:

---

39 | ***12 of 13*** | ***WSW*** | ***0.34 / 1,774.07*** | ***14.13 / 0*** | ***Honeywell Inc - Clearwater-Facilitywide Site***
13350 US Highway 19 N
Clearwater FL 33764 | ***DWM CONTAM***

Facility ID:	44718	***Contact:***	
Site ID:	ERIC_16997	***Phone:***	
Program Area:		***Method:***	
Facility Type:		***Datum:***	
Fac Type:		***Related Party ID:***	
County ID:	52	***Primary RP Role:***	
Ftc1 Fac Type ID:		***RP Begin Date:***	
Stcm Facility Type:	FIESTA	***RP Address1:***	
District:	SWD	***RP Address2:***	
Site Status:		***RP City:***	
Section:		***RP State:***	
Township:		***RP Zip5:***	
County:	Pinellas	***RP Zip4:***	
Range:		***RP Phone:***	
Rank:		***RP Extension:***	
Operator:		***RP Bad Addr Ind:***	
Name Changed:		***RP Name:***	
Addr Changed:			
Facility Name:	Honeywell Inc		
Description:			

Program Details

Facility Status:		***Staff Assigned:***	
Offsite Contam:		***Priority:***	
Priority Score:		***Score Effective Dt:***	
Project Coordinato:		***Score When Ranked:***	
Program Eligible:		***District:***	
Ineligible:		***Datum:***	NAD83
Program Area:	RCRA	***Method:***	MMAP
Site Manager:	Amber Igoe	***Lat DD:***	27
Discharge Date:		***Lat MM:***	53
Discharge Eligibil:		***Lat SS:***	28
Eligibility Progrm:		***Long DD:***	82
Cleanup Status:	Open-ERIC	***Long MM:***	43
Closure Type:		***Long SS:***	28
Closure Date:			

---

39 | ***13 of 13*** | ***WSW*** | ***0.34 / 1,774.07*** | ***14.13 / 0*** | ***HONEYWELL INC***
13350 US HWY 19 N BLDG 4
CLEARWATER FL 34624 | ***STCS***

Facility ID:	9300054	***Zip5 (Open Data):***	34624
Type:	L - Chemical User	***CountyID(OpenData):***	52
Status:	Closed	***County (Open Data):***	PINELLAS
County:	PINELLAS	***Contam (Map):***	
Fac Stat(OpenData):	CLOSED	***Fac Type (Map):***	Chemical user
Fac Code(OpenData):	L	***Fac Stat (Map):***	CLOSED
Fac Type(OpenData):	Chemical user	***Status (Map):***	REVIEWED
Clnup Cd(OpenData):		***City (Map):***	CLEARWATER
Clnup Dt(OpenData):		***County (Map):***	52
Status (Open Data):	REVIEWED	***Zip5 (Map):***	34624
City (Open Data):	CLEARWATER	***Zip4 (Map):***	0
Fac Name(Open Data):	HONEYWELL INC		

Address (Open Data):	13350 US HWY 19 N BLDG 4
Fac Cleanup Stat(Open Data):	
Name (Map):	HONEYWELL INC
Address (Map):	13350 US HWY 19 N BLDG 4

FDEP Storage Tank Monitoring Open Data Details

Object ID:	43816	**Map Src:**	1999 doqs
X:	-82.7208012222243	**Map Scale:**	2812
Y:	27.890445500003	**Elevation:**	
Regulated:	NO	**El Datum:**	
Col Meth:	DPHO	**El Resolut:**	
Col Name:	ROESSLER_J	**El Units:**	
Col Date:	26-Jul-2006	**ALB East:**	525680.51
Col Prog:	TANKS-PETROLEUM CONTAMINATION	**ALB North:**	432280.8
Ver Meth:	DPHO	**Loc ID:**	38345
Ver Name:	ROESSLER_J	**Lat DD:**	27
Ver Prog:	TANKS-PETROLEUM CONTAMINATION	**Lat MM:**	53
Ver Date:	26-Jul-2006	**Lat SS:**	
OOIC:	FACILITY	**Long DD:**	82
Rel Feat:	VICIN	**Long MM:**	43
Datum:	HARN	**Long SS:**	
Coord Acc:	4		
Col Aff:	DEPARTMENT OF ENVIRONMENTAL PROTECTION		
Ver Aff:	DEPARTMENT OF ENVIRONMENTAL PROTECTION		
Direct:			
Documents:	https://prodenv.dep.state.fl.us/DepNexus/public/electronic-documents/9300054/gis-facility!search		

FDEP Open Data - Storage Tank Contamination Monitoring (STCM)

Loc ID:	38345	**Rel Feat:**	VICIN
Site Type:	Chemical user	**El Datum:**	
Contam Ind:		**El Resolut:**	
Phone:	8135393001	**El Units:**	
Operator:	THOMAS J FIEDLER	**Map Src:**	1999 doqs
Next action:	PLACARD 31-AUG-96	**Map Scale:**	2812
Fin Respon:		**Coord Acc:**	4
Office:	SWD	**Alb East:**	525680.51
OOIC:	FACILITY	**Alb North:**	432280.8
Col Meth:	DPHO	**Datum:**	HARN
Col Name:	ROESSLER_J	**Elevation:**	
Col Date:	7/26/2006	**Lat DD:**	27
Col Prog:	TANKS-PETROLEUM CONTAMINATION	**Lat MM:**	53
Ver Meth:	DPHO	**Lat SS:**	
Ver Name:	ROESSLER_J	**Long DD:**	82
Ver Prog:	TANKS-PETROLEUM CONTAMINATION	**Long MM:**	43
Ver Date:	7/26/2006	**Long SS:**	
Object ID:	38345		
Col Aff:	DEPARTMENT OF ENVIRONMENTAL PROTECTION		
Ver Aff:	DEPARTMENT OF ENVIRONMENTAL PROTECTION		
Documents:	https://prodenv.dep.state.fl.us/DepNexus/public/electronic-documents/9300054/gis-facility!search		

FDEP - Storage Tank Contamination Monitoring (STCM) Details

Name:	Honeywell Inc 13350 Us Hwy 19 N Bldg 4 Clearwater, FL 34624
LL Method:	DPHO - Unverified
Account Owner:	Honeywell Inc
Contact:	Thomas J Fiedler
Phone:	813-539-3001
District:	SWD
County 1:	52 - Pinellas
Latitude:	27:53:25.6038
Longitude:	82:43:14.8844

Map Key	Number of Records	Direction	Distance (mi/ft)	Elev/Diff (ft)	Site	DB

FDEP - Registered Tanks from Storage Tank Contamination Monitoring (STCM) Details

Tank No:	1
Size:	1000
Content:	Mineral Acid
Installed:	06/01/1981
Placement:	ABOVE
Status:	Removed from Site
Construction:	
Piping:	
Monitoring:	

40	1 of 1	W	0.34 / 1,794.98	14.13 / 0	VOLVO-MAZDA VILLAGE 13525 US HWY 19 N CLEARWATER FL 34624	STCS

Facility ID:	8734651	***Zip5 (Open Data):***	34624
Type:	C - Fuel User/Non-Retail	***CountyID(OpenData):***	52
Status:	Closed	***County (Open Data):***	PINELLAS
County:	PINELLAS	***Contam (Map):***	
Fac Stat(OpenData):	CLOSED	***Fac Type (Map):***	Fuel user/Non-retail
Fac Code(OpenData):	C	***Fac Stat (Map):***	CLOSED
Fac Type(OpenData):	Fuel user/Non-retail	***Status (Map):***	REVIEWED
Clnup Cd(OpenData):		***City (Map):***	CLEARWATER
Clnup Dt(OpenData):		***County (Map):***	52
Status (Open Data):	REVIEWED	***Zip5 (Map):***	34624
City (Open Data):	CLEARWATER	***Zip4 (Map):***	7229
Fac Name(Open Data):	VOLVO-MAZDA VILLAGE		
Address (Open Data):	13525 US HWY 19 N		
Fac Cleanup Stat(Open Data):			
Name (Map):	VOLVO-MAZDA VILLAGE		
Address (Map):	13525 US HWY 19 N		

FDEP Storage Tank Monitoring Open Data Details

Object ID:	24903	***Map Src:***	1999 doqs
X:	-82.723185111113	***Map Scale:***	2812
Y:	27.8954831944474	***Elevation:***	
Regulated:	NO	***El Datum:***	
Col Meth:	DPHO	***El Resolut:***	
Col Name:	ROESSLER_J	***El Units:***	
Col Date:	27-Jul-2006	***ALB East:***	525441.48
Col Prog:	TANKS-PETROLEUM CONTAMINATION	***ALB North:***	432838.37
Ver Meth:	DPHO	***Loc ID:***	39219
Ver Name:	ROESSLER_J	***Lat DD:***	27
Ver Prog:	TANKS-PETROLEUM CONTAMINATION	***Lat MM:***	53
Ver Date:	27-Jul-2006	***Lat SS:***	
OOIC:	FACILITY	***Long DD:***	82
Rel Feat:	APPRX	***Long MM:***	43
Datum:	HARN	***Long SS:***	
Coord Acc:	4		
Col Aff:	DEPARTMENT OF ENVIRONMENTAL PROTECTION		
Ver Aff:	DEPARTMENT OF ENVIRONMENTAL PROTECTION		
Direct:			
Documents:	https://prodenv.dep.state.fl.us/DepNexus/public/electronic-documents/8734651/gis-facility!search		

FDEP Open Data - Storage Tank Contamination Monitoring (STCM)

Loc ID:	39219	***Rel Feat:***	APPRX
Site Type:	Fuel user/Non-retail	***El Datum:***	
Contam Ind:		***El Resolut:***	
Phone:	8135300602	***El Units:***	
Operator:	RILEY, KEVIN	***Map Src:***	1999 doqs
Next action:	PLACARD 07-AUG-98	***Map Scale:***	2812
Fin Respon:		***Coord Acc:***	4

Office:	SWD	**Alb East:**	525441.48
OOIC:	FACILITY	**Alb North:**	432838.37
Col Meth:	DPHO	**Datum:**	HARN
Col Name:	ROESSLER_J	**Elevation:**	
Col Date:	7/27/2006	**Lat DD:**	27
Col Prog:	TANKS-PETROLEUM CONTAMINATION	**Lat MM:**	53
Ver Meth:	DPHO	**Lat SS:**	
Ver Name:	ROESSLER_J	**Long DD:**	82
Ver Prog:	TANKS-PETROLEUM CONTAMINATION	**Long MM:**	43
Ver Date:	7/27/2006	**Long SS:**	
Object ID:	39219		
Col Aff:	DEPARTMENT OF ENVIRONMENTAL PROTECTION		
Ver Aff:	DEPARTMENT OF ENVIRONMENTAL PROTECTION		
Documents:	https://prodenv.dep.state.fl.us/DepNexus/public/electronic-documents/8734651/gis-facility!search		

FDEP - Storage Tank Contamination Monitoring (STCM) Details

Name:	Volvo-Mazda Village 13525 Us Hwy 19 N Clearwater, FL 34624- 7229
LL Method:	DPHO - Unverified
Account Owner:	Volvo-Mazda Village
Contact:	Riley, Kevin
Phone:	813-530-0602
District:	SWD
County 1:	52 - Pinellas
Latitude:	27:53:43.7395
Longitude:	82:43:23.4664

FDEP - Registered Tanks from Storage Tank Contamination Monitoring (STCM) Details

Tank No:	1
Size:	500
Content:	Waste Oil
Installed:	05/01/1988
Placement:	UNDER
Status:	Removed from Site
Construction:	
Piping:	
Monitoring:	

41	1 of 3	WSW	0.35 / 1,849.37	14.13 / 0	CHEVRON #47020-DANS 13400 US HWY 19 N CLEARWATER FL 34624-7228	LST

Facility ID:	8515229	**Datum:**	0
Facility Status:	CLOSED	**Lat DD:**	27
Facility Type:	A - Retail Station	**Lat MM:**	53
Score:	6	**Lat SS:**	38.64
Score Effctve Date:	01/06/1998	**Long DD:**	82
Score when Ranked:		**Long MM:**	43
Rank:		**Long SS:**	24.11
Operator:	W D WITHERINGTON	**Facility T (Map):**	Retail Station
Prim Related Party:	3941	**Facility S (Map):**	CLOSED
Primary RP Role:	ACCOUNT OWNER	**County (Map):**	PINELLAS
RP Begin Date:	05/20/1994	**Collection (Map):**	DPHO
Phone:	(813)536-7170	**Collector (Map):**	DAVIS_B
Name Changed:	02/29/2000	**Collecti 1 (Map):**	8/3/2005
Address Changed:		**Datum (Map):**	HARN
Section:	005	**Rel Feat (Map):**	CENTR
Township:	30S	**Geometry (Map):**	
Range:	16E	**Lat DD (Map):**	27
District:	SWD	**Lat MM (Map):**	53
County:	PINELLAS	**Lat SS (Map):**	
County No:	52	**Long DD (Map):**	82
Feature:		**Long MM (Map):**	43

Method:	UNVR	**Long SS (Map):**	
RP Name:	CHEVRON PRODUCTS CO		
RP Address1:	PO BOX 6004		
RP Address2:	ATTN: PERMIT DESK		
RP City:	SAN RAMON		
RP State:	CA		
RP Zip5:	94583		
RP Zip4:	904		
Contact:	KEVIN CHARLES		
RP Phone:	(925)842-9002		
RP Phone Ext.:			
RP Bad Addr Ind:	No		
Facility Name (Map):	CHEVRON #47020-DANS		
Address (Map):	13400 US HWY 19 N		
City (Map):	CLEARWATER		
Zip5 (Map):	34624		
Document L (Map):	https://prodenv.dep.state.fl.us/DepNexus/public/electronic-documents/8515229/facility!search		
Oculus Docs Inventory:	https://erisservice7.ecologeris.com/ErisExt/flo/ocure.ashx?ID=8515229&CAT=11		
Information Portal Fac URL:	http://prodenv.dep.state.fl.us/DepNexus/public/facilitysearch?pagination=true&facility.id=8515229		
Information Portal Doc URL:	http://prodenv.dep.state.fl.us/DepNexus/public/electronic-documents/8515229/facility!search		
Source:	DEP; Storage Tanks & Contamination Monitoring, Discharge Info.; FDEP Open Data, Petroleum Contamination Monitoring (PCTS) Discharges (Map)		

Discharge Cleanup Summary

Discharge Date:	12/03/1987
Cleanup Required:	R - CLEANUP REQUIRED
Discharge Cleanup Status:	NFA - NFA COMPLETE
Discharge Cleanup Stat Date:	01/29/1990
Eligibility Indicator:	E - ELIGIBLE
Site Manager:	
Site Manager End Date:	
Tank Office:	-

Petroleum Cleanup Program Eligibility

Cleanup Program:	E - EARLY DETECTION INCENTIVE
Eligibility Status:	ELIGIBLE

Task Info

SA Task ID:	55297	**SR Soil Treatment:**	Yes
SA Cleanup Resp:	RP - RESPONSIBLE PARTY	**SR Other Treatment:**	
SA Actual Cost:	$32,438.00	**SR Alt Proc Rec:**	
SA Complete Date:	01-29-1990	**RAP Task ID:**	55298
SA Payment Date:	4/25/1991	**RAP Clean Resp ID:**	RP - RESPONSIBLE PARTY
SR Task ID:	55296	**RAP Actual Cost:**	
SR Cleanup Resp:	RP - RESPONSIBLE PARTY	**RAP Complete Date:**	
SR Actual Cost:	$45,623.00	**RAP Payment Date:**	
SR Complete Date:	05-06-1988	**RAP Last Ord Appr:**	
SR Payment Date:	07-30-1990	**RA Task ID:**	55299
SR Oral Date:		**RA Cleanup Resp:**	RP - RESPONSIBLE PARTY
SR Written Date:	02-01-1988	**RA Yrs to Complete:**	
SR Soil Removal:	Yes	**RA Actual Cost:**	
SR Free Prod Rmvl:		**Tank Office:**	-
SR Soil Ton Remove:	851		
SR Fund Elig Type:	-		
SA Fund Elig Type:	-		
RAP Fund Elig Type:	-		
RA Fund Elig Type:	-		
SR Alternate Procedure Status:			
SR Alt Procedure Status Dt:			
SR Alt Procedure Comment:			
SRC Action Type:	NFA - NO FURTHER ACTION		
SRC Submit Date:	24-Jan-1990 00:00:00		
SRC Review Date:	01-29-1990		

SRC Complete Status:	A - APPROVED
SRC Comp Status Dt:	01-29-1990
SRC Issue Date:	01-29-1990
SRC Comments:	

Petroleum Cleanup Funding Cap Encumbrance to Date

FCFS:	$78,061.00
LPSPASM:	$0.00
SPASM:	$0.00
NPDES:	$0.00
Utility 1 Time Payments:	$0.00
All Wo Ta Co Pos Encumbered:	$0.00
Wo Ta Co Pos Exclu from Cap:	$0.00
Ttl Amnt Encumbered to Date:	$78,061.00
Ttl Amnt Encumbered Towar:	$78,061.00

Petroleum Cleanup PCT Facility Score

Related Party ID:	3941
RP Contact:	KEVIN CHARLES
Facility Cleanup Status:	CMPL - COMPLETED
Bad Address Indicator:	N

Discharge Info (Map)

Discharge:	24002	***Eligibility:***	ELIGIBLE
Discharge 1:	03-Dec-1987	***Eligibility 1:***	EDI
Discharge 2:	6	***Report Pha:***	COMPLETED
Discharge 3:	NFA	***Report Sub:***	COMPLETED
General Cl:	CLOSURE	***Report S 1:***	29-Jan-1990
Disch Clea:	29-Jan-1990	***Staff Assi:***	
Tank Offic:			

AST UST Discharges

Dep Co:	P	***Long SS:***	27
CU Req:	R	***CU Stat:***	
Score:	00006	***Stat Desc:***	NFA COMPLETE
Descrip:	CLEANUP REQUIRED	***Fac Name:***	CHEVRON #47020-DANS
Discharge Date:	03-DEC-87	***Fac Type:***	A
Score Date:	06-JAN-1998	***Type Desc:***	Retail Station
Stat Date:	29-JAN-1990	***Fac Addr:***	13400 US HWY 19 N
LL Meth:	UNVR	***Fac City:***	CLEARWATER
Lat DD:	27	***Fac Zip:***	34624
Lat MM:	53	***County:***	52
Lat SS:	38	***Fac State:***	CLOSED
Long DD:	82	***Fac Phone:***	8135367170
Long MM:	43		
Prg Desc:	EARLY DETECTION INCENTIVE		

Eligible Discharges

Program:	EDI
Current Status:	CLOSED
Discharge Date:	12/03/1987
Score:	6
Facility:	CHEVRON #47020-DANS
Address:	13400 US HWY 19 N
City:	CLEARWATER
Zip:	34624
County:	PINELLAS
Owner:	CHEVRON PRODUCTS CO

Map Key	Number of Records	Direction	Distance (mi/ft)	Elev/Diff (ft)	Site	DB

Owner Address:	PO BOX 6004
Owner City:	SAN RAMON
Owner State:	CA
Owner Zip:	94583
Owner Phone:	(925)842-9002
Owner Email:	KMCHARLES@CHEVRON.COM

41	2 of 3	WSW	0.35 / 1,849.37	14.13 / 0	CHEVRON #47020-DANS 13400 US HWY 19 N CLEARWATER FL 34624	STCS

Facility ID:	8515229	**Zip5 (Open Data):**	34624
Type:	A - Retail Station	**CountyID(OpenData):**	52
Status:	Closed	**County (Open Data):**	PINELLAS
County:	PINELLAS	**Contam (Map):**	
Fac Stat(OpenData):	CLOSED	**Fac Type (Map):**	Retail Station
Fac Code(OpenData):	A	**Fac Stat (Map):**	CLOSED
Fac Type(OpenData):	Retail Station	**Status (Map):**	REVIEWED
Clnup Cd(OpenData):	CMPL	**City (Map):**	CLEARWATER
Clnup Dt(OpenData):	2003/12/04	**County (Map):**	52
Status (Open Data):	REVIEWED	**Zip5 (Map):**	34624
City (Open Data):	CLEARWATER	**Zip4 (Map):**	7228
Fac Name(Open Data):	CHEVRON #47020-DANS		
Address (Open Data):	13400 US HWY 19 N		
Fac Cleanup Stat(Open Data):	COMPLETED		
Name (Map):	CHEVRON #47020-DANS		
Address (Map):	13400 US HWY 19 N		

FDEP Storage Tank Monitoring Open Data Details

Object ID:	5910	**Map Src:**	1999 doqs
X:	-82.7233638888909	**Map Scale:**	4053
Y:	27.89406666667	**Elevation:**	
Regulated:	NO	**El Datum:**	
Col Meth:	DPHO	**El Resolut:**	
Col Name:	DAVIS_B	**El Units:**	
Col Date:	03-Aug-2005	**ALB East:**	525425.0700000001
Col Prog:	TANKS-PETROLEUM CONTAMINATION	**ALB North:**	432680.51
Ver Meth:	DPHO	**Loc ID:**	40267
Ver Name:	DAVIS_B	**Lat DD:**	27
Ver Prog:	TANKS-PETROLEUM CONTAMINATION	**Lat MM:**	53
Ver Date:	03-Aug-2005	**Lat SS:**	
OOIC:	FACILITY	**Long DD:**	82
Rel Feat:	CENTR	**Long MM:**	43
Datum:	HARN	**Long SS:**	
Coord Acc:	4		
Col Aff:	DEPARTMENT OF ENVIRONMENTAL PR		
Ver Aff:	DEPARTMENT OF ENVIRONMENTAL PR		
Direct:			
Documents:	https://prodenv.dep.state.fl.us/DepNexus/public/electronic-documents/8515229/gis-facility!search		

FDEP Open Data - Storage Tank Contamination Monitoring (STCM)

Loc ID:	40267	**Rel Feat:**	CENTR
Site Type:	Retail Station	**El Datum:**	
Contam Ind:		**El Resolut:**	
Phone:	8135367170	**El Units:**	
Operator:	W D WITHERINGTON	**Map Src:**	1999 doqs
Next action:		**Map Scale:**	4053
Fin Respon:		**Coord Acc:**	4
Office:	SWD	**Alb East:**	525425.0700000001
OOIC:	FACILITY	**Alb North:**	432680.51
Col Meth:	DPHO	**Datum:**	HARN
Col Name:	DAVIS_B	**Elevation:**	
Col Date:	8/3/2005	**Lat DD:**	27
Col Prog:	TANKS-PETROLEUM CONTAMINATION	**Lat MM:**	53

Ver Meth:	DPHO	**Lat SS:**	
Ver Name:	DAVIS_B	**Long DD:**	82
Ver Prog:	TANKS-PETROLEUM CONTAMINATION	**Long MM:**	43
Ver Date:	8/3/2005	**Long SS:**	
Object ID:	40267		
Col Aff:	DEPARTMENT OF ENVIRONMENTAL PR		
Ver Aff:	DEPARTMENT OF ENVIRONMENTAL PR		
Documents:	https://prodenv.dep.state.fl.us/DepNexus/public/electronic-documents/8515229/gis-facility!search		

FDEP - Storage Tank Contamination Monitoring (STCM) Details

Name:	Chevron #47020-Dans 13400 Us Hwy 19 N Clearwater, FL 34624- 7228
LL Method:	DPHO - Unverified
Account Owner:	Chevron Products Co
Contact:	W D Witherington
Phone:	813-536-7170
District:	SWD
County 1:	52 - Pinellas
Latitude:	27:53:38.6400
Longitude:	82:43:24.1100

FDEP - Registered Tanks from Storage Tank Contamination Monitoring (STCM) Details

Tank No:	2
Size:	10000
Content:	Leaded Gas
Installed:	
Placement:	UNDER
Status:	Removed from Site
Construction:	
Piping:	
Monitoring:	

FDEP - Registered Tanks from Storage Tank Contamination Monitoring (STCM) Details

Tank No:	3
Size:	5000
Content:	Unleaded Gas
Installed:	
Placement:	UNDER
Status:	Removed from Site
Construction:	
Piping:	
Monitoring:	

FDEP - Registered Tanks from Storage Tank Contamination Monitoring (STCM) Details

Tank No:	1
Size:	10000
Content:	Unleaded Gas
Installed:	
Placement:	UNDER
Status:	Removed from Site
Construction:	
Piping:	
Monitoring:	

41	*3 of 3*	*WSW*	*0.35 / 1,849.37*	*14.13 / 0*	*CHEVRON #47020-DANS 13400 US HWY 19 N CLEARWATER FL 34624*	*DWM CONTAM*

Map Key	Number of Records	Direction	Distance (mi/ft)	Elev/Diff (ft)	Site	DB

Facility ID:	8515229	**Contact:**	
Site ID:	8515229	**Phone:**	
Program Area:		**Method:**	
Facility Type:		**Datum:**	
Fac Type:		**Related Party ID:**	
County ID:	52	**Primary RP Role:**	
Ftc1 Fac Type ID:	A	**RP Begin Date:**	
Stcm Facility Type:	A	**RP Address1:**	
District:	SWD	**RP Address2:**	
Site Status:		**RP City:**	
Section:	5	**RP State:**	
Township:	30S	**RP Zip5:**	
County:	Pinellas	**RP Zip4:**	
Range:	16E	**RP Phone:**	
Rank:		**RP Extension:**	
Operator:		**RP Bad Addr Ind:**	
Name Changed:		**RP Name:**	
Addr Changed:			
Facility Name:	CHEVRON #47020-DANS		
Description:	Retail Station		

Program Details

Facility Status:		**Staff Assigned:**	
Offsite Contam:		**Priority:**	
Priority Score:	6	**Score Effective Dt:**	
Project Coordinato:		**Score When Ranked:**	
Program Eligible:		**District:**	
Ineligible:		**Datum:**	0
Program Area:	PETROLEUM	**Method:**	UNVR
Site Manager:		**Lat DD:**	27
Discharge Date:	12/3/1987	**Lat MM:**	53
Discharge Eligibil:	E	**Lat SS:**	38
Eligibility Progrm:	EDI	**Long DD:**	82
Cleanup Status:	CLOSED-STCM	**Long MM:**	43
Closure Type:	NFA	**Long SS:**	27
Closure Date:	1/29/1990		

Map Key	Number of Records	Direction	Distance (mi/ft)	Elev/Diff (ft)	Site	DB
42	1 of 3	NW	0.35 / 1,850.71	14.13 / 0	OWER SAND & ROCK TRANSPORT R H 14323 62ND ST N CLEARWATER FL 34620-2720	LST

Facility ID:	8515450	**Datum:**	0
Facility Status:	CLOSED	**Lat DD:**	27
Facility Type:	C - Fuel user/Non-retail	**Lat MM:**	54
Score:		**Lat SS:**	12.0052
Score Effctve Date:		**Long DD:**	82
Score when Ranked:		**Long MM:**	43
Rank:		**Long SS:**	8.9898
Operator:	R.H. OWER SAND & ROCK TRANSPORT	**Facility T (Map):**	Fuel user/Non-retail
Prim Related Party:	18188	**Facility S (Map):**	CLOSED
Primary RP Role:	ACCOUNT OWNER	**County (Map):**	PINELLAS
RP Begin Date:	05/20/1994	**Collection (Map):**	UNVR
Phone:	(813)531-0477	**Collector (Map):**	INITIAL LOAD
Name Changed:	05/26/2005	**Collecti 1 (Map):**	
Address Changed:		**Datum (Map):**	
Section:	005	**Rel Feat (Map):**	APPRX
Township:	30S	**Geometry (Map):**	
Range:	16E	**Lat DD (Map):**	27
District:	SWD	**Lat MM (Map):**	54
County:	PINELLAS	**Lat SS (Map):**	
County No:	52	**Long DD (Map):**	82
Feature:		**Long MM (Map):**	43
Method:	UNVR	**Long SS (Map):**	
RP Name:	R H OWER SAND & ROCK TRANSPORT		
RP Address1:	14323 62ND ST N		

RP Address2:	
RP City:	CLEARWATER
RP State:	FL
RP Zip5:	34620
RP Zip4:	2720
Contact:	RICHARD MANUEL
RP Phone:	(813)531-0477
RP Phone Ext.:	
RP Bad Addr Ind:	No
Facility Name (Map):	OWER SAND & ROCK TRANSPORT R H
Address (Map):	14323 62ND ST N
City (Map):	CLEARWATER
Zip5 (Map):	34620
Document L (Map):	https://prodenv.dep.state.fl.us/DepNexus/public/electronic-documents/8515450/facility!search
Oculus Docs Inventory:	https://erisservice7.ecologeris.com/ErisExt/flo/ocure.ashx?ID=8515450&CAT=11
Information Portal Fac URL:	http://prodenv.dep.state.fl.us/DepNexus/public/facilitysearch?pagination=true&facility.id=8515450
Information Portal Doc URL:	http://prodenv.dep.state.fl.us/DepNexus/public/electronic-documents/8515450/facility!search
Source:	DEP; Storage Tanks & Contamination Monitoring, Discharge Info.; FDEP Open Data, Petroleum Contamination Monitoring (PCTS) Discharges (Map)

Discharge Cleanup Summary

Discharge Date:	01/06/1994
Cleanup Required:	R - CLEANUP REQUIRED
Discharge Cleanup Status:	NFA - NFA COMPLETE
Discharge Cleanup Stat Date:	11/14/1994
Eligibility Indicator:	I - INELIGIBLE
Site Manager:	
Site Manager End Date:	
Tank Office:	-

Petroleum Cleanup Program Eligibility

Cleanup Program:	C - PETROLEUM CLEANUP PARTICIPATION PROGRAM
Eligibility Status:	NOT ELIGIBLE

Task Info

SA Task ID:	52256	***SR Soil Treatment:***	
SA Cleanup Resp:	-	***SR Other Treatment:***	LANDFARMED
SA Actual Cost:		***SR Alt Proc Rec:***	
SA Complete Date:	11-14-1994	***RAP Task ID:***	75861
SA Payment Date:		***RAP Clean Resp ID:***	-
SR Task ID:	75854	***RAP Actual Cost:***	
SR Cleanup Resp:	-	***RAP Complete Date:***	
SR Actual Cost:		***RAP Payment Date:***	
SR Complete Date:	04-26-1994	***RAP Last Ord Appr:***	
SR Payment Date:		***RA Task ID:***	52257
SR Oral Date:		***RA Cleanup Resp:***	RP - RESPONSIBLE PARTY
SR Written Date:		***RA Yrs to Complete:***	
SR Soil Removal:	Yes	***RA Actual Cost:***	
SR Free Prod Rmvl:		***Tank Office:***	-
SR Soil Ton Remove:	90		
SR Fund Elig Type:	-		
SA Fund Elig Type:	-		
RAP Fund Elig Type:	-		
RA Fund Elig Type:	-		
SR Alternate Procedure Status:			
SR Alt Procedure Status Dt:			
SR Alt Procedure Comment:			
SRC Action Type:	NFA - NO FURTHER ACTION		
SRC Submit Date:	24-Oct-1994 00:00:00		
SRC Review Date:	11-14-1994		
SRC Complete Status:	A - APPROVED		
SRC Comp Status Dt:	11-14-1994		
SRC Issue Date:	11-14-1994		

SRC Comments:

Petroleum Cleanup PCT Facility Score

Related Party ID: 18188
RP Contact: RICHARD MANUEL
Facility Cleanup Status: CMPL - COMPLETED
Bad Address Indicator: N

Discharge Info (Map)

Discharge:	22523	**Eligibility:**	INELIGIBLE
Discharge 1:	06-Jan-1994	**Eligibility 1:**	
Discharge 2:	0	**Report Pha:**	COMPLETED
Discharge 3:	NFA	**Report Sub:**	COMPLETED
General Cl:	CLOSURE	**Report S 1:**	14-Nov-1994
Disch Clea:	14-Nov-1994	**Staff Assi:**	
Tank Offic:			

AST UST Discharges

Dep Co:	P	**Long SS:**	9
CU Req:	R	**CU Stat:**	
Score:		**Stat Desc:**	NFA COMPLETE
Descrip:	CLEANUP REQUIRED	**Fac Name:**	OWER SAND & ROCK TRANSPORT R H
Discharge Date:	06-JAN-94	**Fac Type:**	C
Score Date:		**Type Desc:**	Fuel user/Non-retail
Stat Date:	14-NOV-1994	**Fac Addr:**	14323 62ND ST N
LL Meth:	UNVR	**Fac City:**	CLEARWATER
Lat DD:	27	**Fac Zip:**	34620
Lat MM:	54	**County:**	52
Lat SS:	12	**Fac State:**	CLOSED
Long DD:	82	**Fac Phone:**	8135310477
Long MM:	43		
Prg Desc:			

Ineligible Discharges

Discharge Date: 01/06/1994
Score:
Current Status: CLOSED
Facility: OWER SAND & ROCK TRANSPORT R H
Address: 14323 62ND ST N
City: CLEARWATER
Zip: 34620
County: PINELLAS
Owner: R H OWER SAND & ROCK TRANSPORT
Owner Address: 14323 62ND ST N
Ownercity: CLEARWATER
Owner State: FL
Owner Zip: 34620
Owner Phone: (813)531-0477
Owner Email:

42	2 of 3	NW	0.35 / 1,850.71	14.13 / 0	OWER SAND & ROCK TRANSPORT R H 14323 62ND ST N CLEARWATER FL 34620	STCS

Facility ID:	8515450	**Zip5 (Open Data):**	34620
Type:	C - Fuel User/Non-Retail	**CountyID(OpenData):**	52
Status:	Closed	**County (Open Data):**	PINELLAS
County:	PINELLAS	**Contam (Map):**	

Fac Stat(OpenData):	CLOSED	**Fac Type (Map):**	Fuel user/Non-retail
Fac Code(OpenData):	C	**Fac Stat (Map):**	CLOSED
Fac Type(OpenData):	Fuel user/Non-retail	**Status (Map):**	REVIEWED
Clnup Cd(OpenData):	CMPL	**City (Map):**	CLEARWATER
Clnup Dt(OpenData):	2005/02/06	**County (Map):**	52
Status (Open Data):	REVIEWED	**Zip5 (Map):**	34620
City (Open Data):	CLEARWATER	**Zip4 (Map):**	2720

Fac Name(Open Data): OWER SAND & ROCK TRANSPORT R H
Address (Open Data): 14323 62ND ST N
Fac Cleanup Stat(Open Data): COMPLETED
Name (Map): OWER SAND & ROCK TRANSPORT R H
Address (Map): 14323 62ND ST N

FDEP Storage Tank Monitoring Open Data Details

Object ID:	5469	**Map Src:**	2004 doqqs
X:	-82.7191638333355	**Map Scale:**	5000
Y:	27.9033347777808	**Elevation:**	
Regulated:	NO	**El Datum:**	
Col Meth:	UNVR	**El Resolut:**	
Col Name:	INITIAL LOAD	**El Units:**	
Col Date:		**ALB East:**	525826.72
Col Prog:	TANKS-PETROLEUM CONTAMINATION	**ALB North:**	433713.84
Ver Meth:	DPHO	**Loc ID:**	40154
Ver Name:	ROESSLER_J	**Lat DD:**	27
Ver Prog:	TANKS-PETROLEUM CONTAMINATION	**Lat MM:**	54
Ver Date:	18-Oct-2006	**Lat SS:**	
OOIC:	FACILITY	**Long DD:**	82
Rel Feat:	APPRX	**Long MM:**	43
Datum:		**Long SS:**	
Coord Acc:	4		

Col Aff:
Ver Aff: DEPARTMENT OF ENVIRONMENTAL PROTECTION
Direct:
Documents: https://prodenv.dep.state.fl.us/DepNexus/public/electronic-documents/8515450/gis-facility!search

FDEP Open Data - Storage Tank Contamination Monitoring (STCM)

Loc ID:	40154	**Rel Feat:**	APPRX
Site Type:	Fuel user/Non-retail	**El Datum:**	
Contam Ind:		**El Resolut:**	
Phone:	8135310477	**El Units:**	
Operator:	R.H. OWER SAND & ROCK TRANSPORT	**Map Src:**	2004 doqqs
Next action:		**Map Scale:**	5000
Fin Respon:		**Coord Acc:**	4
Office:	SWD	**Alb East:**	525826.72
OOIC:	FACILITY	**Alb North:**	433713.84
Col Meth:	UNVR	**Datum:**	
Col Name:	INITIAL LOAD	**Elevation:**	
Col Date:		**Lat DD:**	27
Col Prog:	TANKS-PETROLEUM CONTAMINATION	**Lat MM:**	54
Ver Meth:	DPHO	**Lat SS:**	
Ver Name:	ROESSLER_J	**Long DD:**	82
Ver Prog:	TANKS-PETROLEUM CONTAMINATION	**Long MM:**	43
Ver Date:	10/18/2006	**Long SS:**	
Object ID:	40154		

Col Aff:
Ver Aff: DEPARTMENT OF ENVIRONMENTAL PROTECTION
Documents: https://prodenv.dep.state.fl.us/DepNexus/public/electronic-documents/8515450/gis-facility!search

FDEP - Storage Tank Contamination Monitoring (STCM) Details

Name: Ower Sand & Rock Transport R H
14323 62nd St N
Clearwater, FL 34620- 2720
LL Method: UNVR - Unverified

Map Key	Number of Records	Direction	Distance (mi/ft)	Elev/Diff (ft)	Site	DB

Account Owner:	R H Ower Sand & Rock Transport
Contact:	R.H. Ower Sand & Rock Transport
Phone:	813-531-0477
District:	SWD
County 1:	52 - Pinellas
Latitude:	27:54:12.0052
Longitude:	82:43:08.9898

FDEP - Registered Tanks from Storage Tank Contamination Monitoring (STCM) Details

Tank No:	2
Size:	1000
Content:	Unleaded Gas
Installed:	07/01/1971
Placement:	UNDER
Status:	Removed from Site
Construction:	
Piping:	
Monitoring:	

FDEP - Registered Tanks from Storage Tank Contamination Monitoring (STCM) Details

Tank No:	1
Size:	10000
Content:	Vehicular Diesel
Installed:	07/01/1971
Placement:	UNDER
Status:	Removed from Site
Construction:	
Piping:	
Monitoring:	

42	3 of 3	NW	0.35 / 1,850.71	14.13 / 0	OWER SAND & ROCK TRANSPORT R H 14323 62ND ST N CLEARWATER FL 34620	DWM CONTAM

Facility ID:	8515450	**Contact:**	
Site ID:	8515450	**Phone:**	
Program Area:		**Method:**	
Facility Type:		**Datum:**	
Fac Type:		**Related Party ID:**	
County ID:	52	**Primary RP Role:**	
Ftc1 Fac Type ID:	C	**RP Begin Date:**	
Stcm Facility Type:	C	**RP Address1:**	
District:	SWD	**RP Address2:**	
Site Status:		**RP City:**	
Section:	5	**RP State:**	
Township:	30S	**RP Zip5:**	
County:	Pinellas	**RP Zip4:**	
Range:	16E	**RP Phone:**	
Rank:		**RP Extension:**	
Operator:		**RP Bad Addr Ind:**	
Name Changed:		**RP Name:**	
Addr Changed:			
Facility Name:	OWER SAND & ROCK TRANSPORT R H		
Description:	Fuel user/Non-retail		

Program Details

Facility Status:	**Staff Assigned:**
Offsite Contam:	**Priority:**
Priority Score:	**Score Effective Dt:**
Project Coordinato:	**Score When Ranked:**
Program Eligible:	**District:**

Map Key	Number of Records	Direction	Distance (mi/ft)	Elev/Diff (ft)	Site	DB

Ineligible:		**Datum:**	0
Program Area:	PETROLEUM	**Method:**	UNVR
Site Manager:		**Lat DD:**	27
Discharge Date:	1/6/1994	**Lat MM:**	54
Discharge Eligibil:	I	**Lat SS:**	12
Eligibility Progrm:		**Long DD:**	82
Cleanup Status:	CLOSED-STCM	**Long MM:**	43
Closure Type:	NFA	**Long SS:**	9
Closure Date:	11/14/1994		

Map Key	Number of Records	Direction	Distance (mi/ft)	Elev/Diff (ft)	Site	DB
43	1 of 3	W	0.35 / 1,874.19	14.13 / 0	MID STATE MOVING & STORAGE INC 13755 US 19 N CLEARWATER FL 33674-7233	LST

Facility ID:	9102832	**Datum:**	0
Facility Status:	CLOSED	**Lat DD:**	27
Facility Type:	C - Fuel user/Non-retail	**Lat MM:**	53
Score:	30	**Lat SS:**	50.2741
Score Effctve Date:	01/25/2000	**Long DD:**	82
Score when Ranked:		**Long MM:**	43
Rank:		**Long SS:**	25.4787
Operator:	MID STATE MOVING & STORAGE INC	**Facility T (Map):**	Fuel user/Non-retail
Prim Related Party:	17458	**Facility S (Map):**	CLOSED
Primary RP Role:	ACCOUNT OWNER	**County (Map):**	PINELLAS
RP Begin Date:	05/20/1994	**Collection (Map):**	DPHO
Phone:	(813)535-1423	**Collector (Map):**	ROESSLER_J
Name Changed:		**Collecti 1 (Map):**	7/26/2006
Address Changed:	10/29/2001	**Datum (Map):**	HARN
Section:		**Rel Feat (Map):**	APPRX
Township:		**Geometry (Map):**	
Range:		**Lat DD (Map):**	27
District:	SWD	**Lat MM (Map):**	53
County:	PINELLAS	**Lat SS (Map):**	
County No:	52	**Long DD (Map):**	82
Feature:		**Long MM (Map):**	43
Method:	ADDM	**Long SS (Map):**	

RP Name:	PRESCOTT, GERALD T & MARY LOU
RP Address1:	13775 US HWY 19 N
RP Address2:	ATTN: STORAGE TANK REGIS
RP City:	CLEARWATER
RP State:	FL
RP Zip5:	34624
RP Zip4:	7233
Contact:	GERALD OR MARY LOU PRESCOTT
RP Phone:	(813)573-2101
RP Phone Ext.:	
RP Bad Addr Ind:	No
Facility Name (Map):	MID STATE MOVING & STORAGE INC
Address (Map):	13755 US 19 N
City (Map):	CLEARWATER
Zip5 (Map):	33674
Document L (Map):	https://prodenv.dep.state.fl.us/DepNexus/public/electronic-documents/9102832/facility!search
Oculus Docs Inventory:	https://erisservice7.ecologeris.com/ErisExt/flo/ocure.ashx?ID=9102832&CAT=11
Information Portal Fac URL:	http://prodenv.dep.state.fl.us/DepNexus/public/facilitysearch?pagination=true&facility.id=9102832
Information Portal Doc URL:	http://prodenv.dep.state.fl.us/DepNexus/public/electronic-documents/9102832/facility!search
Source:	DEP; Storage Tanks & Contamination Monitoring, Discharge Info.; FDEP Open Data, Petroleum Contamination Monitoring (PCTS) Discharges (Map)

Discharge Cleanup Summary

Discharge Date:	09/09/1991
Cleanup Required:	R - CLEANUP REQUIRED
Discharge Cleanup Status:	SRCR - SRCR COMPLETE
Discharge Cleanup Stat Date:	12/26/2002
Eligibility Indicator:	E - ELIGIBLE
Site Manager:	ALLEN_T

Site Manager End Date: 01/06/2003
Tank Office: PCTM6 - PETROLEUM CLEANUP TEAM 6

Contaminated Media

Contaminated Drinking Wells: 0
Contaminated Mntring Wells: YES
Contaminated Soil: YES
Contaminated Surface Water: NO
Contaminated Ground Water: YES
Pollutant: D - Vehicular Diesel
Other Description:
Gallons Discharged:

Petroleum Cleanup Program Eligibility

Cleanup Program: A - ABANDONED TANK RESTORATION PROGRAM
Eligibility Status: ELIGIBLE

Task Info

SA Task ID: 52854
SA Cleanup Resp: ST - STATE
SA Actual Cost:
SA Complete Date:
SA Payment Date:
SR Task ID:
SR Cleanup Resp: -
SR Actual Cost:
SR Complete Date:
SR Payment Date:
SR Oral Date:
SR Written Date:
SR Soil Removal:
SR Free Prod Rmvl:
SR Soil Ton Remove:
SR Fund Elig Type: -
SA Fund Elig Type: -
RAP Fund Elig Type: -
RA Fund Elig Type: -
SR Alternate Procedure Status:
SR Alt Procedure Status Dt:
SR Alt Procedure Comment:
SRC Action Type: SRCR - SITE REHABILITATION COMPLETION REPORT
SRC Submit Date: 09-Oct-2002 00:00:00
SRC Review Date: 12-18-2002
SRC Complete Status: A - APPROVED
SRC Comp Status Dt: 12-26-2002
SRC Issue Date: 12-26-2002
SRC Comments:

SR Soil Treatment:
SR Other Treatment:
SR Alt Proc Rec:
RAP Task ID: 52855
RAP Clean Resp ID: ST - STATE
RAP Actual Cost:
RAP Complete Date:
RAP Payment Date:
RAP Last Ord Appr:
RA Task ID: 52856
RA Cleanup Resp: ST - STATE
RA Yrs to Complete: 0
RA Actual Cost:
Tank Office: PCTM6 - Team 6

Petroleum Cleanup Funding Cap Encumbrance to Date

FCFS: $0.00
LPSPASM: $0.00
SPASM: $0.00
NPDES: $0.00
Utility 1 Time Payments: $0.00
All Wo Ta Co Pos Encumbered: $12,724.44
Wo Ta Co Pos Exclu from Cap: $0.00
Ttl Amnt Encumbered to Date: $12,724.44
Ttl Amnt Encumbered Towar: $12,724.44

Petroleum Cleanup PCT Facility Score

Related Party ID:	17458
RP Contact:	GERALD OR MARY LOU PRESCOTT
Facility Cleanup Status:	CMPL - COMPLETED
Bad Address Indicator:	N

Discharge Info (Map)

Discharge:	22925	***Eligibility:***	ELIGIBLE
Discharge 1:	09-Sep-1991	***Eligibility 1:***	ATRP
Discharge 2:	30	***Report Pha:***	COMPLETED
Discharge 3:	SRCR	***Report Sub:***	COMPLETED
General Cl:	CLOSURE	***Report S 1:***	26-Dec-2002
Disch Clea:	26-Dec-2002	***Staff Assi:***	
Tank Offic:	PETROLEUM CLEANUP TEAM 6		

AST UST Discharges

Dep Co:	P	***Long SS:***	47.438
CU Req:	R	***CU Stat:***	
Score:	00030	***Stat Desc:***	SRCR COMPLETE
Descrip:	CLEANUP REQUIRED	***Fac Name:***	MID STATE MOVING & STORAGE INC
Discharge Date:	09-SEP-91	***Fac Type:***	C
Score Date:	25-JAN-2000	***Type Desc:***	Fuel user/Non-retail
Stat Date:	26-DEC-2002	***Fac Addr:***	13755 US 19 N
LL Meth:	ADDM	***Fac City:***	CLEARWATER
Lat DD:	27	***Fac Zip:***	33674
Lat MM:	55	***County:***	52
Lat SS:	9.9912	***Fac State:***	CLOSED
Long DD:	82	***Fac Phone:***	8135351423
Long MM:	43		
Prg Desc:	ABANDONED TANK RESTORATION PROGRAM		

Eligible Discharges

Program:	ATRP
Current Status:	CLOSED
Discharge Date:	09/09/1991
Score:	30
Facility:	MID STATE MOVING & STORAGE INC
Address:	13755 US 19 N
City:	CLEARWATER
Zip:	33674
County:	PINELLAS
Owner:	PRESCOTT, GERALD T & MARY LOU
Owner Address:	13775 US HWY 19 N
Owner City:	CLEARWATER
Owner State:	FL
Owner Zip:	34624
Owner Phone:	(813)573-2101
Owner Email:	

43	*2 of 3*	*W*	*0.35 / 1,874.19*	*14.13 / 0*	***MID STATE MOVING & STORAGE INC*** ***13755 US 19 N*** ***CLEARWATER FL 33674***	***STCS***

Facility ID:	9102832	***Zip5 (Open Data):***	33674
Type:	C - Fuel User/Non-Retail	***CountyID(OpenData):***	52
Status:	Closed	***County (Open Data):***	PINELLAS
County:	PINELLAS	***Contam (Map):***	
Fac Stat(OpenData):	CLOSED	***Fac Type (Map):***	Fuel user/Non-retail
Fac Code(OpenData):	C	***Fac Stat (Map):***	CLOSED

Fac Type(OpenData):	Fuel user/Non-retail	***Status (Map):***	REVIEWED
Clnup Cd(OpenData):	CMPL	***City (Map):***	CLEARWATER
Clnup Dt(OpenData):	2006/07/27	***County (Map):***	52
Status (Open Data):	REVIEWED	***Zip5 (Map):***	33674
City (Open Data):	CLEARWATER	***Zip4 (Map):***	7233
Fac Name(Open Data):	MID STATE MOVING & STORAGE INC		
Address (Open Data):	13755 US 19 N		
Fac Cleanup Stat(Open Data):	COMPLETED		
Name (Map):	MID STATE MOVING & STORAGE INC		
Address (Map):	13755 US 19 N		

FDEP Storage Tank Monitoring Open Data Details

Object ID:	39916	***Map Src:***	1999 doqs
X:	-82.7237440833352	***Map Scale:***	2373
Y:	27.897298361114	***Elevation:***	
Regulated:	NO	***El Datum:***	
Col Meth:	DPHO	***El Resolut:***	
Col Name:	ROESSLER_J	***El Units:***	
Col Date:	26-Jul-2006	***ALB East:***	525383.53
Col Prog:	TANKS-PETROLEUM CONTAMINATION	***ALB North:***	433039.49
Ver Meth:	DPHO	***Loc ID:***	38654
Ver Name:	ROESSLER_J	***Lat DD:***	27
Ver Prog:	TANKS-PETROLEUM CONTAMINATION	***Lat MM:***	53
Ver Date:	26-Jul-2006	***Lat SS:***	
OOIC:	FACILITY	***Long DD:***	82
Rel Feat:	APPRX	***Long MM:***	43
Datum:	HARN	***Long SS:***	
Coord Acc:	4		
Col Aff:	DEPARTMENT OF ENVIRONMENTAL PROTECTION		
Ver Aff:	DEPARTMENT OF ENVIRONMENTAL PROTECTION		
Direct:			
Documents:	https://prodenv.dep.state.fl.us/DepNexus/public/electronic-documents/9102832/gis-facility!search		

FDEP Open Data - Storage Tank Contamination Monitoring (STCM)

Loc ID:	38654	***Rel Feat:***	APPRX
Site Type:	Fuel user/Non-retail	***El Datum:***	
Contam Ind:		***El Resolut:***	
Phone:	8135351423	***El Units:***	
Operator:	MID STATE MOVING & STORAGE INC	***Map Src:***	1999 doqs
Next action:		***Map Scale:***	2373
Fin Respon:		***Coord Acc:***	4
Office:	SWD	***Alb East:***	525383.53
OOIC:	FACILITY	***Alb North:***	433039.49
Col Meth:	DPHO	***Datum:***	HARN
Col Name:	ROESSLER_J	***Elevation:***	
Col Date:	7/26/2006	***Lat DD:***	27
Col Prog:	TANKS-PETROLEUM CONTAMINATION	***Lat MM:***	53
Ver Meth:	DPHO	***Lat SS:***	
Ver Name:	ROESSLER_J	***Long DD:***	82
Ver Prog:	TANKS-PETROLEUM CONTAMINATION	***Long MM:***	43
Ver Date:	7/26/2006	***Long SS:***	
Object ID:	38654		
Col Aff:	DEPARTMENT OF ENVIRONMENTAL PROTECTION		
Ver Aff:	DEPARTMENT OF ENVIRONMENTAL PROTECTION		
Documents:	https://prodenv.dep.state.fl.us/DepNexus/public/electronic-documents/9102832/gis-facility!search		

FDEP - Storage Tank Contamination Monitoring (STCM) Details

Name:	Mid State Moving & Storage Inc 13755 Us 19 N Clearwater, FL 33674- 7233
LL Method:	DPHO - Address Matching
Account Owner:	Prescott, Gerald T & Mary Lou
Contact:	Mid State Moving & Storage Inc

Map Key	Number of Records	Direction	Distance (mi/ft)	Elev/Diff (ft)	Site	DB

Phone:	813-535-1423
District:	SWD
County 1:	52 - Pinellas
Latitude:	27:53:50.2741
Longitude:	82:43:25.4787

FDEP - Registered Tanks from Storage Tank Contamination Monitoring (STCM) Details

Tank No:	1
Size:	888
Content:	Unknown/Not Reported
Installed:	
Placement:	UNDER
Status:	Removed from Site
Construction:	
Piping:	
Monitoring:	

Map Key	Number of Records	Direction	Distance (mi/ft)	Elev/Diff (ft)	Site	DB
43	3 of 3	W	0.35 / 1,874.19	14.13 / 0	MID STATE MOVING & STORAGE INC 13755 US 19 N CLEARWATER FL 33674	DWM CONTAM

Facility ID:	9102832	**Contact:**	
Site ID:	9102832	**Phone:**	
Program Area:		**Method:**	
Facility Type:		**Datum:**	
Fac Type:		**Related Party ID:**	
County ID:	52	**Primary RP Role:**	
Ftc1 Fac Type ID:	C	**RP Begin Date:**	
Stcm Facility Type:	C	**RP Address1:**	
District:	SWD	**RP Address2:**	
Site Status:		**RP City:**	
Section:		**RP State:**	
Township:		**RP Zip5:**	
County:	Pinellas	**RP Zip4:**	
Range:		**RP Phone:**	
Rank:		**RP Extension:**	
Operator:		**RP Bad Addr Ind:**	
Name Changed:		**RP Name:**	
Addr Changed:			
Facility Name:	MID STATE MOVING & STORAGE INC		
Description:	Fuel user/Non-retail		

Program Details

Facility Status:		**Staff Assigned:**	
Offsite Contam:		**Priority:**	
Priority Score:	30	**Score Effective Dt:**	
Project Coordinato:		**Score When Ranked:**	
Program Eligible:		**District:**	
Ineligible:		**Datum:**	0
Program Area:	PETROLEUM	**Method:**	ADDM
Site Manager:		**Lat DD:**	27
Discharge Date:	9/9/1991	**Lat MM:**	55
Discharge Eligibil:	E	**Lat SS:**	9.9912
Eligibility Progrm:	ATRP	**Long DD:**	82
Cleanup Status:	CLOSED-STCM	**Long MM:**	43
Closure Type:	SRCR	**Long SS:**	47.438
Closure Date:	12/26/2002		

Map Key	Number of Records	Direction	Distance (mi/ft)	Elev/Diff (ft)	Site	DB
44	1 of 1	SE	0.36 / 1,916.70	4.27 / -10	DONUT STOP BELIEVIN, LLC 13190 56TH CT #404 BLDG 4 CLEARWATER FL 33760	STCS

Facility ID:	9815659	***Zip5 (Open Data):***	33760
Type:	C - Fuel User/Non-Retail	***CountyID(OpenData):***	52
Status:	Open	***County (Open Data):***	PINELLAS
County:	PINELLAS	***Contam (Map):***	
Fac Stat(OpenData):	OPEN	***Fac Type (Map):***	Fuel user/Non-retail
Fac Code(OpenData):	C	***Fac Stat (Map):***	OPEN
Fac Type(OpenData):	Fuel user/Non-retail	***Status (Map):***	REVIEWED
Clnup Cd(OpenData):		***City (Map):***	CLEARWATER
Clnup Dt(OpenData):		***County (Map):***	52
Status (Open Data):	REVIEWED	***Zip5 (Map):***	33760
City (Open Data):	CLEARWATER	***Zip4 (Map):***	4029
Fac Name(Open Data):	DONUT STOP BELIEVIN, LLC		
Address (Open Data):	13190 56TH CT #404 BLDG 4		
Fac Cleanup Stat(Open Data):			
Name (Map):	DONUT STOP BELIEVIN, LLC		
Address (Map):	13190 56TH CT #404 BLDG 4		

FDEP Storage Tank Monitoring Open Data Details

Object ID:	68260	***Map Src:***	imagerywithroads
X:	-82.7109988611131	***Map Scale:***	1128
Y:	27.8905365833364	***Elevation:***	
Regulated:	YES	***El Datum:***	
Col Meth:	DPHO	***El Resolut:***	
Col Name:	STRAUSS_RH_1	***El Units:***	
Col Date:	05-Jul-2017	***ALB East:***	526643.9400000001
Col Prog:	TANKS-PETROLEUM CONTAMINATION	***ALB North:***	432301.14
Ver Meth:	DPHO	***Loc ID:***	68999
Ver Name:	STRAUSS_RH_1	***Lat DD:***	27
Ver Prog:	TANKS-PETROLEUM CONTAMINATION	***Lat MM:***	53
Ver Date:	05-Jul-2017	***Lat SS:***	
OOIC:	FACILITY	***Long DD:***	82
Rel Feat:	ADMIN	***Long MM:***	42
Datum:	NAD83	***Long SS:***	
Coord Acc:	4		
Col Aff:	FLORIDA DEPARTMENT OF ENVIRONMENTAL PROTECTION		
Ver Aff:	FLORIDA DEPARTMENT OF ENVIRONMENTAL PROTECTION		
Direct:			
Documents:	https://prodenv.dep.state.fl.us/DepNexus/public/electronic-documents/9815659/gis-facility!search		

FDEP Open Data - Storage Tank Contamination Monitoring (STCM)

Loc ID:	68999	***Rel Feat:***	ADMIN
Site Type:	Fuel user/Non-retail	***El Datum:***	
Contam Ind:		***El Resolut:***	
Phone:	7277989244	***El Units:***	
Operator:	Maher Alibizreh	***Map Src:***	imagerywithroads
Next action:	PLACARD 15-JUN-2022	***Map Scale:***	1128
Fin Respon:		***Coord Acc:***	4
Office:	SWD	***Alb East:***	526643.9400000001
OOIC:	FACILITY	***Alb North:***	432301.14
Col Meth:	DPHO	***Datum:***	NAD83
Col Name:	STRAUSS_RH_1	***Elevation:***	
Col Date:	7/5/2017	***Lat DD:***	27
Col Prog:	TANKS-PETROLEUM CONTAMINATION	***Lat MM:***	53
Ver Meth:	DPHO	***Lat SS:***	
Ver Name:	STRAUSS_RH_1	***Long DD:***	82
Ver Prog:	TANKS-PETROLEUM CONTAMINATION	***Long MM:***	42
Ver Date:	7/5/2017	***Long SS:***	
Object ID:	68999		
Col Aff:	FLORIDA DEPARTMENT OF ENVIRONMENTAL PROTECTION		
Ver Aff:	FLORIDA DEPARTMENT OF ENVIRONMENTAL PROTECTION		
Documents:	https://prodenv.dep.state.fl.us/DepNexus/public/electronic-documents/9815659/gis-facility!search		

FDEP - Storage Tank Contamination Monitoring (STCM) Details

Name:	Donut Stop Believin, Llc 13190 56th Ct #404 Bldg 4 Clearwater, FL 33760- 4029
LL Method:	DPHO
Account Owner:	Donut Stop Believin, Llc
Contact:	Maher Alibizreh
Phone:	727-798-9244
District:	SWD
County 1:	52 - Pinellas
Latitude:	27:53:25.9317
Longitude:	82:42:39.5959

FDEP - Registered Tanks from Storage Tank Contamination Monitoring (STCM) Details

Tank No:	TANK 1
Size:	704
Content:	Emerg Generator Diesel
Installed:	05/12/2017
Placement:	ABOVE
Status:	In Service
Construction:	C - Steel I - Double Wall M - Spill Containment Bucket P - Level Gauges/Alarms
Piping:	A - Abv, No Soil Contact I - Suction Piping System Z - Dep Approved Piping
Monitoring:	6 - External Piping Monitoring F - Monitor Dbl Wall Tank Space Q - Visual Inspection Of Asts

45	1 of 3	ESE	0.36 / 1,918.97	7.84 / -6	PATRICK MEDIA GROUP INC 5555 ULMERTON RD CLEARWATER FL 34620-4012	LST

Facility ID:	8630808	**Datum:**	0
Facility Status:	CLOSED	**Lat DD:**	27
Facility Type:	C - Fuel user/Non-retail	**Lat MM:**	53
Score:	10	**Lat SS:**	40.3872
Score Effctve Date:	11/04/1997	**Long DD:**	82
Score when Ranked:	10	**Long MM:**	42
Rank:	8533	**Long SS:**	30.8844
Operator:	HURST, H DONALD SR	**Facility T (Map):**	Fuel user/Non-retail
Prim Related Party:	16493	**Facility S (Map):**	CLOSED
Primary RP Role:	ACCOUNT OWNER	**County (Map):**	PINELLAS
RP Begin Date:	05/20/1994	**Collection (Map):**	DPHO
Phone:	(813)577-3433	**Collector (Map):**	BACHMANN_J
Name Changed:	03/20/2000	**Collecti 1 (Map):**	5/8/2008
Address Changed:		**Datum (Map):**	HARN
Section:		**Rel Feat (Map):**	EXACT
Township:		**Geometry (Map):**	
Range:		**Lat DD (Map):**	27
District:	SWD	**Lat MM (Map):**	53
County:	PINELLAS	**Lat SS (Map):**	
County No:	52	**Long DD (Map):**	82
Feature:		**Long MM (Map):**	42
Method:	UNVR	**Long SS (Map):**	
RP Name:	PATRICK MEDIA GROUP INC		
RP Address1:	222 14TH AVE S		
RP Address2:			
RP City:	SAINT PETERSBURG		
RP State:	FL		
RP Zip5:	33721		
RP Zip4:			
Contact:	H. DONALD HURST, SR.		
RP Phone:	(813)894-4603		

RP Phone Ext.:	
RP Bad Addr Ind:	Yes
Facility Name (Map):	PATRICK MEDIA GROUP INC
Address (Map):	5555 ULMERTON RD
City (Map):	CLEARWATER
Zip5 (Map):	34620
Document L (Map):	https://prodenv.dep.state.fl.us/DepNexus/public/electronic-documents/8630808/facility!search
Oculus Docs Inventory:	https://erisservice7.ecologeris.com/ErisExt/flo/ocure.ashx?ID=8630808&CAT=11
Information Portal Fac URL:	http://prodenv.dep.state.fl.us/DepNexus/public/facilitysearch?pagination=true&facility.id=8630808
Information Portal Doc URL:	http://prodenv.dep.state.fl.us/DepNexus/public/electronic-documents/8630808/facility!search
Source:	DEP; Storage Tanks & Contamination Monitoring, Discharge Info.; FDEP Open Data, Petroleum Contamination Monitoring (PCTS) Discharges (Map)

Discharge Cleanup Summary

Discharge Date:	07/17/1991
Cleanup Required:	R - CLEANUP REQUIRED
Discharge Cleanup Status:	SA - SA ONGOING
Discharge Cleanup Stat Date:	08/11/1993
Eligibility Indicator:	E - ELIGIBLE
Site Manager:	SYLVESTER_SJ_1
Site Manager End Date:	
Tank Office:	PCTM5 - PETROLEUM CLEANUP TEAM 5

Contaminated Media

Contaminated Drinking Wells:	0
Contaminated Mntring Wells:	NO
Contaminated Soil:	YES
Contaminated Surface Water:	NO
Contaminated Ground Water:	NO
Pollutant:	Y - Unknown/Not Reported
Other Description:	
Gallons Discharged:	

Petroleum Cleanup Program Eligibility

Cleanup Program:	A - ABANDONED TANK RESTORATION PROGRAM
Eligibility Status:	ELIGIBLE

Task Info

SA Task ID:	53041	***SR Soil Treatment:***	
SA Cleanup Resp:	RP - RESPONSIBLE PARTY	***SR Other Treatment:***	
SA Actual Cost:		***SR Alt Proc Rec:***	
SA Complete Date:	07-17-1995	***RAP Task ID:***	
SA Payment Date:		***RAP Clean Resp ID:***	-
SR Task ID:		***RAP Actual Cost:***	
SR Cleanup Resp:	-	***RAP Complete Date:***	
SR Actual Cost:		***RAP Payment Date:***	
SR Complete Date:		***RAP Last Ord Appr:***	
SR Payment Date:		***RA Task ID:***	
SR Oral Date:		***RA Cleanup Resp:***	-
SR Written Date:		***RA Yrs to Complete:***	
SR Soil Removal:		***RA Actual Cost:***	
SR Free Prod Rmvl:		***Tank Office:***	PCTM5 - Team 5
SR Soil Ton Remove:			
SR Fund Elig Type:	-		
SA Fund Elig Type:	-		
RAP Fund Elig Type:	-		
RA Fund Elig Type:	-		
SR Alternate Procedure Status:			
SR Alt Procedure Status Dt:			
SR Alt Procedure Comment:			

SRC Action Type: -
SRC Submit Date:
SRC Review Date:
SRC Complete Status: -
SRC Comp Status Dt:
SRC Issue Date:
SRC Comments:

Petroleum Cleanup Funding Cap Encumbrance to Date

FCFS: $53,145.17
LPSPASM: $0.00
SPASM: $0.00
NPDES: $0.00
Utility 1 Time Payments: $0.00
All Wo Ta Co Pos Encumbered: $47,784.67
Wo Ta Co Pos Exclu from Cap: $0.00
Ttl Amnt Encumbered to Date: $100,929.84
Ttl Amnt Encumbered Towar: $100,929.84

Petroleum Cleanup PCT Facility Score

Related Party ID: 16493
RP Contact: H. DONALD HURST, SR.
Facility Cleanup Status: ONGO - ONGOING
Bad Address Indicator: Y

Contract

Contractor: ENVIROTRAC LTD, INC.
Score: 10
Facility Name: PATRICK MEDIA GROUP INC
Address: 5555 ULMERTON RD
City: CLEARWATER
ZIP: 34620
District: SWD
County ID: 52
County: PINELLAS

Discharge Info (Map)

Discharge: 23036
Discharge 1: 17-Jul-1991
Discharge 2: 10
Discharge 3: SA
General Cl: WORK UNDERWAY
Disch Clea: 11-Aug-1993
Tank Offic: PETROLEUM CLEANUP TEAM 5
Eligibility: ELIGIBLE
Eligibility 1: ATRP
Report Pha: SA
Report Sub: SA
Report S 1: 18-Dec-2017
Staff Assi: SYLVESTER_SJ_1

Open Discharges

Program: ATRP
Eligibility: ELIGIBLE
Elig Letter Sent: 10/22/1991
Discharge Date: 07/17/1991
Score: 10
Facility: PATRICK MEDIA GROUP INC
Address: 5555 ULMERTON RD
City: CLEARWATER
State: FL
Zip: 34620
County ID: 52
County: PINELLAS

AST UST Discharges

Dep Co:	P	***Long SS:***	43
CU Req:	R	***CU Stat:***	
Score:	00010	***Stat Desc:***	SA ONGOING
Descrip:	CLEANUP REQUIRED	***Fac Name:***	PATRICK MEDIA GROUP INC
Discharge Date:	17-JUL-91	***Fac Type:***	C
Score Date:	14-APR-2008	***Type Desc:***	Fuel user/Non-retail
Stat Date:	11-AUG-1993	***Fac Addr:***	5555 ULMERTON RD
LL Meth:	UNVR	***Fac City:***	CLEARWATER
Lat DD:	27	***Fac Zip:***	34620
Lat MM:	53	***County:***	52
Lat SS:	35	***Fac State:***	CLOSED
Long DD:	82	***Fac Phone:***	8135773433
Long MM:	42		
Prg Desc:	ABANDONED TANK RESTORATION PROGRAM		

Leaking AST Facilities

Placement:	AST UST
Substance:	Vehicular Diesel
Gallons:	1000
Facility Name:	PATRICK MEDIA GROUP INC
Facility Address:	5555 ULMERTON RD
City:	CLEARWATER
State:	FL
Zip:	34620
County ID:	52
County:	PINELLAS
Latitude:	27°53'35"
Longitude:	82°42'43"

Eligible Discharges

Program:	ATRP
Current Status:	ACTIVE
Discharge Date:	07/17/1991
Score:	10
Facility:	PATRICK MEDIA GROUP INC
Address:	5555 ULMERTON RD
City:	CLEARWATER
Zip:	34620
County:	PINELLAS
Owner:	PATRICK MEDIA GROUP INC
Owner Address:	222 14TH AVE S
Owner City:	SAINT PETERSBURG
Owner State:	FL
Owner Zip:	33721
Owner Phone:	(813)894-4603
Owner Email:	

45	*2 of 3*	*ESE*	*0.36 / 1,918.97*	*7.84 / -6*	***PATRICK MEDIA GROUP INC*** ***5555 ULMERTON RD*** ***CLEARWATER FL 34620***	***DWM CONTAM***

Facility ID:	8630808	***Contact:***	
Site ID:	8630808	***Phone:***	
Program Area:		***Method:***	
Facility Type:		***Datum:***	
Fac Type:		***Related Party ID:***	
County ID:	52	***Primary RP Role:***	
Ftc1 Fac Type ID:	C	***RP Begin Date:***	
Stcm Facility Type:	C	***RP Address1:***	
District:	SWD	***RP Address2:***	

Site Status:		**RP City:**	
Section:		**RP State:**	
Township:		**RP Zip5:**	
County:	Pinellas	**RP Zip4:**	
Range:		**RP Phone:**	
Rank:		**RP Extension:**	
Operator:		**RP Bad Addr Ind:**	
Name Changed:		**RP Name:**	
Addr Changed:			
Facility Name:	PATRICK MEDIA GROUP INC		
Description:	Fuel user/Non-retail		

Program Details

Facility Status:		**Staff Assigned:**	
Offsite Contam:		**Priority:**	
Priority Score:	10	**Score Effective Dt:**	
Project Coordinato:		**Score When Ranked:**	
Program Eligible:		**District:**	
Ineligible:		**Datum:**	0
Program Area:	PETROLEUM	**Method:**	UNVR
Site Manager:	SYLVESTER_SJ_1	**Lat DD:**	27
Discharge Date:	7/17/1991	**Lat MM:**	53
Discharge Eligibil:	E	**Lat SS:**	35
Eligibility Progrm:	ATRP	**Long DD:**	82
Cleanup Status:	OPEN-STCM	**Long MM:**	42
Closure Type:		**Long SS:**	43
Closure Date:			

45	3 of 3	ESE	0.36 / 1,918.97	7.84 / -6	PATRICK MEDIA GROUP INC 5555 ULMERTON RD CLEARWATER FL 34620	STCS

Facility ID:	8630808	**Zip5 (Open Data):**	34620
Type:	C - Fuel User/Non-Retail	**CountyID(OpenData):**	52
Status:	Closed	**County (Open Data):**	PINELLAS
County:	PINELLAS	**Contam (Map):**	YES
Fac Stat(OpenData):	CLOSED	**Fac Type (Map):**	Fuel user/Non-retail
Fac Code(OpenData):	C	**Fac Stat (Map):**	CLOSED
Fac Type(OpenData):	Fuel user/Non-retail	**Status (Map):**	REVIEWED
Clnup Cd(OpenData):	ONGO	**City (Map):**	CLEARWATER
Clnup Dt(OpenData):	2000/10/10	**County (Map):**	52
Status (Open Data):	REVIEWED	**Zip5 (Map):**	34620
City (Open Data):	CLEARWATER	**Zip4 (Map):**	4012
Fac Name(Open Data):	PATRICK MEDIA GROUP INC		
Address (Open Data):	5555 ULMERTON RD		
Fac Cleanup Stat(Open Data):	ONGOING		
Name (Map):	PATRICK MEDIA GROUP INC		
Address (Map):	5555 ULMERTON RD		

FDEP Storage Tank Monitoring Open Data Details

Object ID:	21442	**Map Src:**	2004 DOQQs
X:	-82.7085790000021	**Map Scale:**	10
Y:	27.8945520000035	**Elevation:**	
Regulated:	NO	**El Datum:**	
Col Meth:	DPHO	**El Resolut:**	
Col Name:	BACHMANN_J	**El Units:**	
Col Date:	08-May-2008	**ALB East:**	526877.01
Col Prog:	TANKS-PETROLEUM CONTAMINATION	**ALB North:**	432749.53
Ver Meth:	DPHO	**Loc ID:**	39547
Ver Name:	BACHMANN_J	**Lat DD:**	27
Ver Prog:	TANKS-PETROLEUM CONTAMINATION	**Lat MM:**	53
Ver Date:	08-May-2008	**Lat SS:**	
OOIC:	FACILITY	**Long DD:**	82
Rel Feat:	EXACT	**Long MM:**	42

Datum:	HARN	**Long SS:**	
Coord Acc:	4		
Col Aff:	DEPARTMENT OF ENVIRONMENTAL PROTECTION		
Ver Aff:	DEPARTMENT OF ENVIRONMENTAL PROTECTION		
Direct:			
Documents:	https://prodenv.dep.state.fl.us/DepNexus/public/electronic-documents/8630808/gis-facility!search		

FDEP Open Data - Storage Tank Contamination Monitoring (STCM)

Loc ID:	39547	**Rel Feat:**	EXACT
Site Type:	Fuel user/Non-retail	**El Datum:**	
Contam Ind:		**El Resolut:**	
Phone:	8135773433	**El Units:**	
Operator:	HURST, H DONALD SR	**Map Src:**	2004 DOQQs
Next action:	INVOICE DUE	**Map Scale:**	10
Fin Respon:		**Coord Acc:**	4
Office:	SWD	**Alb East:**	526877.01
OOIC:	FACILITY	**Alb North:**	432749.53
Col Meth:	DPHO	**Datum:**	HARN
Col Name:	BACHMANN_J	**Elevation:**	
Col Date:	5/8/2008	**Lat DD:**	27
Col Prog:	TANKS-PETROLEUM CONTAMINATION	**Lat MM:**	53
Ver Meth:	DPHO	**Lat SS:**	
Ver Name:	BACHMANN_J	**Long DD:**	82
Ver Prog:	TANKS-PETROLEUM CONTAMINATION	**Long MM:**	42
Ver Date:	5/8/2008	**Long SS:**	
Object ID:	39547		
Col Aff:	DEPARTMENT OF ENVIRONMENTAL PROTECTION		
Ver Aff:	DEPARTMENT OF ENVIRONMENTAL PROTECTION		
Documents:	https://prodenv.dep.state.fl.us/DepNexus/public/electronic-documents/8630808/gis-facility!search		

FDEP - Storage Tank Contamination Monitoring (STCM) Details

Name:	Patrick Media Group Inc 5555 Ulmerton Rd Clearwater, FL 34620- 4012
LL Method:	DPHO - Unverified
Account Owner:	Patrick Media Group Inc
Contact:	Hurst, H Donald Sr
Phone:	813-577-3433
District:	SWD
County 1:	52 - Pinellas
Latitude:	27:53:40.3872
Longitude:	82:42:30.8844

FDEP - Registered Tanks from Storage Tank Contamination Monitoring (STCM) Details

Tank No:	6
Size:	1000
Content:	Vehicular Diesel
Installed:	07/01/1983
Placement:	ABOVE
Status:	Removed from Site
Construction:	
Piping:	
Monitoring:	

FDEP - Registered Tanks from Storage Tank Contamination Monitoring (STCM) Details

Tank No:	3
Size:	2000
Content:	Leaded Gas
Installed:	06/01/1971
Placement:	UNDER

Status: Closed In Place
Construction:
Piping:
Monitoring:

FDEP - Registered Tanks from Storage Tank Contamination Monitoring (STCM) Details

Tank No: 1
Size: 10000
Content: Unleaded Gas
Installed: 01/01/1977
Placement: UNDER
Status: Removed from Site
Construction:
Piping:
Monitoring:

FDEP - Registered Tanks from Storage Tank Contamination Monitoring (STCM) Details

Tank No: 5
Size: 1000
Content: Vehicular Diesel
Installed: 02/01/1991
Placement: ABOVE
Status: Removed from Site
Construction:
Piping:
Monitoring:

FDEP - Registered Tanks from Storage Tank Contamination Monitoring (STCM) Details

Tank No: 4
Size: 1000
Content: Kerosene
Installed: 06/01/1971
Placement: UNDER
Status: Closed In Place
Construction:
Piping:
Monitoring:

FDEP - Registered Tanks from Storage Tank Contamination Monitoring (STCM) Details

Tank No: 2
Size: 550
Content: Waste Oil
Installed: 01/01/1977
Placement: UNDER
Status: Removed from Site
Construction:
Piping:
Monitoring:

46	1 of 1	NE	0.36 / 1,926.10	10.42 / -4	CUTRONICS LLC CLEARWATER FL	PFAS IND

Status:	Inactive	**Fac Fips Code:**	12103
Industry:	Electronics Industry	**Fac Indian Cntry Flg:**	N
Compliance Status:	No Violation Identified	**Fac Derived Huc:**	03100206
EPA Programs:	RCRA	**Fac Derived Wbd:**	031002060602
Federal Facility:	No	**Fac Derived Cd113:**	13
Federal Agency:	-	**Fac Derived Cb2010:**	121030245101011

Map Key	Number of Records	Direction	Distance (mi/ft)	Elev/Diff (ft)	Site	DB

Fac Snc Flg:	N	**Fac Informal Count:**	0
AIR Flag:	N	**Last Informal Action:**	2/22/2001
NPDES Flag:	N	**Formal Action Count:**	0
SDWIS Flag:	N	**Last Formal Action:**	2/19/1999
RCRAFlag:	Y	**Fac Total Penalties:**	0
TRI Flag:	N	**Fac Penalty Count:**	-
GHG Flag:	N	**Date Last Penalty:**	8/25/1995
TRI IDs:	-	**Last Penalty Amt:**	4466.67
TRI Releases Trnsfrs:	-	**Fac Qtrs With Nc:**	0
TRI on Site Releases:	-	**Programs With Snc:**	0
TRI off Site Trnsfrs:	-	**Fac Percent Minority:**	25.711
TRI Reporter:	-	**Fac Pop Den:**	2910.06
Fac Imp Water Flg:	-	**Count:**	1
Fac Major Flag:	-	**Fac County:**	PINELLAS
Fac Active Flag:	-	**State Other :**	
Fac Inspection Count:	0	**Region:**	04
Date Last Inspection:	12/11/2001	**Latitude:**	27.901708
Days Last Inspection:	7795	**Longitude:**	-82.712003

Fac Derived Tribes:	Seminole Tribe of Florida - 21.6 mile(s)
AIR IDs:	-
CAA Permit Types:	-
CAA NAICS:	-
CAA SICS:	-
NPDES IDs:	-
CWA Permit Types:	-
CWA NAICS:	-
CWA SICS:	-
RCRA IDs:	FLD981022759
RCRA Permit Types:	Other
RCRA NAICS:	334412
SDWA IDs:	-
SDWA System Types:	-
SDWA Compliance Status:	-
SDWA Snc Flag:	N
Fac Collection Meth:	INTERPOLATION-PHOTO
EJSCREEN Flag Us:	Y
EJSCREEN Report:	https://ejscreen.epa.gov/mapper/mobile/EJSCREEN_mobile.aspx?geometry=%7B%22x%22:-82.712003,%22y%22:27.901708,%22spatialReference%22:%7B%22wkid%22:4326%7D%7D&unit=9035&areatype=&areaid=&basemap=streets&distance=1
ECHO Facility Report:	https://echo.epa.gov/detailed-facility-report?fid=110000869668

47	1 of 1	WNW	0.37 / 1,967.36	14.13 / 0	BUSINESS CARD EXPRESS OF TAMPA BAY INC CLEARWATER FL	PFAS IND

Status:	Active	**Fac Fips Code:**	12103
Industry:	Printing	**Fac Indian Cntry Flg:**	N
Compliance Status:	No Violation Identified	**Fac Derived Huc:**	03100206
EPA Programs:	CWA; RCRA	**Fac Derived Wbd:**	031002060602
Federal Facility:	No	**Fac Derived Cd113:**	13
Federal Agency:	-	**Fac Derived Cb2010:**	121030245143026
Fac Snc Flg:	N	**Fac Informal Count:**	0
AIR Flag:	N	**Last Informal Action:**	-
NPDES Flag:	Y	**Formal Action Count:**	0
SDWIS Flag:	N	**Last Formal Action:**	-
RCRAFlag:	Y	**Fac Total Penalties:**	0
TRI Flag:	N	**Fac Penalty Count:**	-
GHG Flag:	N	**Date Last Penalty:**	-
TRI IDs:	-	**Last Penalty Amt:**	-
TRI Releases Trnsfrs:	-	**Fac Qtrs With Nc:**	0
TRI on Site Releases:	-	**Programs With Snc:**	0
TRI off Site Trnsfrs:	-	**Fac Percent Minority:**	24.614
TRI Reporter:	-	**Fac Pop Den:**	2956.91
Fac Imp Water Flg:	-	**Count:**	1
Fac Major Flag:	-	**Fac County:**	PINELLAS
Fac Active Flag:	Y	**State Other :**	

Map Key	Number of Records	Direction	Distance (mi/ft)	Elev/Diff (ft)	Site	DB

Fac Inspection Count:	0	**Region:**	04
Date Last Inspection:	8/16/2016	**Latitude:**	27.89924
Days Last Inspection:	2433	**Longitude:**	-82.72346

Fac Derived Tribes: Seminole Tribe of Florida - 22.3 mile(s)
AIR IDs: -
CAA Permit Types: -
CAA NAICS: -
CAA SICS: -
NPDES IDs: FLRNEF402
CWA Permit Types: Minor
CWA NAICS: 323120
CWA SICS: 2791
RCRA IDs: FLR000170696
RCRA Permit Types: VSQG
RCRA NAICS: 323111
SDWA IDs: -
SDWA System Types: -
SDWA Compliance Status: -
SDWA Snc Flag: N
Fac Collection Meth: ADDRESS MATCHING-HOUSE NUMBER
EJSCREEN Flag Us: Y
EJSCREEN Report: https://ejscreen.epa.gov/mapper/mobile/EJSCREEN_mobile.aspx?geometry=%7B%22x%22:-82.72346,%22y%22:27.89924,%22spatialReference%22:%7B%22wkid%22:4326%7D%7D&unit=9035&areatype=&areaid=&basemap=streets&distance=1
ECHO Facility Report: https://echo.epa.gov/detailed-facility-report?fid=110042404939

48	1 of 1	S	0.37 / 1,977.86	13.91 / 0	**Hammer Haag Steel Inc** **12707 U.S. HIGHWAY 19 NORTH** **CLEARWATER FL 33764**	INST

Facility ID No:	FIESTA-127322	**Horizontal Referen:**	HARN
Site ID:	ERIC_7194	**CMC2 Coord Meth ID:**	CSUR
Boundary Key:	768	**PC2 Proximity ID:**	EXACT
OIC Obj Inter ID:	SWIM	**Site ZIP4:**	0
VSC1 Verif Stat ID:	NOT REVIEWED	**Create User Name:**	ERIC_INIT_ICR_LOAD
Control ID:	IC-717	**Create Date/Time:**	11/29/2018
Begin Date:	11/5/2013	**Modify User Name:**	WILLIAMS_CA
End Date:		**Modify Date/Time:**	7/13/2023
Previous Publish?:	Yes	**Collector User Nm:**	ERIC_INIT_ICR_LOAD
Site WMD:	SWFWMD	**Collection Date:**	11/29/2018
Site Prog Type Key:		**Verifier User Name:**	
Site Dep Office:	SWD	**Verification Date:**	

Site Name: NEW ENGLAND PROPERTY/SHIELDS MARINE
Site Managing Progr:
Control Name: NEW ENGLAND PROPERTY/SHIELDS MARINE
Mechanism Counties:
Mechanism Category:
Mechanism Types:
Mechanism Book No:
Mechanism Page No:
Mechanism Instr No:
Mechanism Effec Dt:
Contaminated Media:
Contaminations:
Engineering Controls:
Restrictions:
Site Documents: https://prodenv.dep.state.fl.us/DepNexus/public/electronic-documents/ERIC_7194/gis-facility!search
Description: DIGGING RESTRICTION|EC MAINTENANCE|GROUNDWATER USE RESTRICTION
Comments: Added Irrigation Use, Potable Use, Dewatering, Stormwater Features, Dewatering 62-621 Restriction

---

49	1 of 1	ENE	0.38 / 2,006.91	5.67 / -9	**AAR COMPOSITES** **CLEARWATER FL**	PFAS IND

Status:	Active	**Fac Fips Code:**	12103

Map Key	Number of Records	Direction	Distance (mi/ft)	Elev/Diff (ft)	Site	DB

Industry:	Plastics and Resins	**Fac Indian Cntry Flg:**	N
Compliance Status:	No Violation Identified	**Fac Derived Huc:**	03100206
EPA Programs:	CAA; CWA; RCRA	**Fac Derived Wbd:**	031002060602
Federal Facility:	No	**Fac Derived Cd113:**	13
Federal Agency:	-	**Fac Derived Cb2010:**	121030245101013
Fac Snc Flg:	N	**Fac Informal Count:**	0
AIR Flag:	Y	**Last Informal Action:**	11/17/2016
NPDES Flag:	Y	**Formal Action Count:**	0
SDWIS Flag:	N	**Last Formal Action:**	-
RCRAFlag:	Y	**Fac Total Penalties:**	0
TRI Flag:	N	**Fac Penalty Count:**	-
GHG Flag:	N	**Date Last Penalty:**	-
TRI IDs:	-	**Last Penalty Amt:**	-
TRI Releases Trnsfrs:	-	**Fac Qtrs With Nc:**	0
TRI on Site Releases:	-	**Programs With Snc:**	0
TRI off Site Trnsfrs:	-	**Fac Percent Minority:**	26.068
TRI Reporter:	-	**Fac Pop Den:**	2852.98
Fac Imp Water Flg:	Y	**Count:**	1
Fac Major Flag:	-	**Fac County:**	PINELLAS
Fac Active Flag:	Y	**State Other :**	
Fac Inspection Count:	1	**Region:**	04
Date Last Inspection:	10/30/2019	**Latitude:**	27.899756
Days Last Inspection:	1263	**Longitude:**	-82.709973

Fac Derived Tribes:	Seminole Tribe of Florida - 21.5 mile(s)
AIR IDs:	FL0000001210300200
CAA Permit Types:	Synthetic Minor Emissions
CAA NAICS:	326121
CAA SICS:	3728
NPDES IDs:	FL0680478 FLRNEE015 FLRNEF679
CWA Permit Types:	Minor
CWA NAICS:	336413 336211
CWA SICS:	3728 3714
RCRA IDs:	FLD982133035
RCRA Permit Types:	SQG
RCRA NAICS:	326121 326199 337215 326122
SDWA IDs:	-
SDWA System Types:	-
SDWA Compliance Status:	-
SDWA Snc Flag:	N
Fac Collection Meth:	INTERPOLATION-PHOTO
EJSCREEN Flag Us:	Y
EJSCREEN Report:	https://ejscreen.epa.gov/mapper/mobile/EJSCREEN_mobile.aspx?geometry=%7B%22x%22:-82.709973,%22y%22:27.899756,%22spatialReference%22:%7B%22wkid%22:4326%7D%7D&unit=9035&areatype=&areaid=&basemap=streets&distance=1
ECHO Facility Report:	https://echo.epa.gov/detailed-facility-report?fid=110007247675

50	1 of 1	WSW	0.38 / 2,031.56	14.13 / 0	7-ELEVEN STORE #37011 6333 ULMERTON RD LARGO FL 33771	STCS

Facility ID:	9814163	**Zip5 (Open Data):**	33771
Type:	A - Retail Station	**CountyID(OpenData):**	52
Status:	Open	**County (Open Data):**	PINELLAS
County:	PINELLAS	**Contam (Map):**	
Fac Stat(OpenData):	OPEN	**Fac Type (Map):**	Retail Station
Fac Code(OpenData):	A	**Fac Stat (Map):**	OPEN
Fac Type(OpenData):	Retail Station	**Status (Map):**	REVIEWED
Clnup Cd(OpenData):		**City (Map):**	LARGO
Clnup Dt(OpenData):		**County (Map):**	52
Status (Open Data):	REVIEWED	**Zip5 (Map):**	33771
City (Open Data):	LARGO	**Zip4 (Map):**	4935

Fac Name(Open Data):	7-ELEVEN STORE #37011
Address (Open Data):	6333 ULMERTON RD
Fac Cleanup Stat(Open Data):	
Name (Map):	7-ELEVEN STORE #37011
Address (Map):	6333 ULMERTON RD

FDEP Storage Tank Monitoring Open Data Details

Object ID:	66477	***Map Src:***	imagery_11_13
X:	-82.7239360000024	***Map Scale:***	5000
Y:	27.8937890000034	***Elevation:***	
Regulated:	YES	***El Datum:***	
Col Meth:	DPHO	***El Resolut:***	
Col Name:	Williams_CA	***El Units:***	
Col Date:	04-Jun-2014	***ALB East:***	525369.18
Col Prog:	TANKS-PETROLEUM CONTAMINATION	***ALB North:***	432649.10000000003
Ver Meth:	DPHO	***Loc ID:***	67509
Ver Name:	Williams_CA	***Lat DD:***	27
Ver Prog:	TANKS-PETROLEUM CONTAMINATION	***Lat MM:***	53
Ver Date:	04-Jun-2014	***Lat SS:***	
OOIC:	FACILITY	***Long DD:***	82
Rel Feat:	VICIN	***Long MM:***	43
Datum:	NAD83	***Long SS:***	
Coord Acc:	4		
Col Aff:	DEPARTMENT OF ENVIRONMENTAL PROTECTION		
Ver Aff:	DEPARTMENT OF ENVIRONMENTAL PROTECTION		
Direct:			
Documents:	https://prodenv.dep.state.fl.us/DepNexus/public/electronic-documents/9814163/gis-facility!search		

FDEP Open Data - Storage Tank Contamination Monitoring (STCM)

Loc ID:	67509	***Rel Feat:***	VICIN
Site Type:	Retail Station	***El Datum:***	
Contam Ind:		***El Resolut:***	
Phone:	4074032995	***El Units:***	
Operator:	DAVID PETERSEN	***Map Src:***	imagery_11_13
Next action:	PLACARD 20-JUN-2022	***Map Scale:***	5000
Fin Respon:		***Coord Acc:***	4
Office:	SWD	***Alb East:***	525369.18
OOIC:	FACILITY	***Alb North:***	432649.10000000003
Col Meth:	DPHO	***Datum:***	NAD83
Col Name:	Williams_CA	***Elevation:***	
Col Date:	6/4/2014	***Lat DD:***	27
Col Prog:	TANKS-PETROLEUM CONTAMINATION	***Lat MM:***	53
Ver Meth:	DPHO	***Lat SS:***	
Ver Name:	Williams_CA	***Long DD:***	82
Ver Prog:	TANKS-PETROLEUM CONTAMINATION	***Long MM:***	43
Ver Date:	6/4/2014	***Long SS:***	
Object ID:	67509		
Col Aff:	DEPARTMENT OF ENVIRONMENTAL PROTECTION		
Ver Aff:	DEPARTMENT OF ENVIRONMENTAL PROTECTION		
Documents:	https://prodenv.dep.state.fl.us/DepNexus/public/electronic-documents/9814163/gis-facility!search		

FDEP - Storage Tank Contamination Monitoring (STCM) Details

Name:	7-Eleven Store #37011 6333 Ulmerton Rd Largo, FL 33771- 4935
LL Method:	DPHO
Account Owner:	7-Eleven Inc.
Contact:	David Petersen
Phone:	407-403-2995
District:	SWD
County 1:	52 - Pinellas
Latitude:	27:53:37.6404
Longitude:	82:43:26.1696

FDEP - Registered Tanks from Storage Tank Contamination Monitoring (STCM) Details

Tank No:	1

Size:	20000
Content:	Unleaded Gas
Installed:	05/01/2014
Placement:	UNDER
Status:	In Service
Construction:	E - Fiberglass I - Double Wall M - Spill Containment Bucket N - Flow Shut-Off O - Tight Fill P - Level Gauges/Alarms
Piping:	C - Fiberglass F - Double Wall J - Pressurized Piping System K - Dispenser Liners
Monitoring:	1 - Continuous Electronic Sensing 3 - Electronic Monitor Pipe Sumps 5 - Electronic Monitor Dispenser Liners F - Monitor Dbl Wall Tank Space H - Mechanical Line Leak Detector K - Monitor Dbl Wall Pipe Space

FDEP - Registered Tanks from Storage Tank Contamination Monitoring (STCM) Details

Tank No:	2
Size:	20000
Content:	Unleaded Gas
Installed:	05/01/2014
Placement:	UNDER
Status:	In Service
Construction:	E - Fiberglass I - Double Wall L - Compartmented M - Spill Containment Bucket N - Flow Shut-Off O - Tight Fill P - Level Gauges/Alarms
Piping:	C - Fiberglass F - Double Wall J - Pressurized Piping System K - Dispenser Liners
Monitoring:	1 - Continuous Electronic Sensing 3 - Electronic Monitor Pipe Sumps 5 - Electronic Monitor Dispenser Liners F - Monitor Dbl Wall Tank Space H - Mechanical Line Leak Detector K - Monitor Dbl Wall Pipe Space

51	***1 of 5***	***S***	***0.40 / 2,088.91***	***11.70 / -3***	***CONCEPT POLYMER TECHNOLOGY INC*** ***12753 60TH ST N PINELLAS PARK*** ***PINELLAS PARK FL 34620***	***LST***

Facility ID:	9202384	***Datum:***	0
Facility Status:	CLOSED	***Lat DD:***	27
Facility Type:	C - Fuel user/Non-retail	***Lat MM:***	53
Score:	10	***Lat SS:***	15.0223
Score Effctve Date:	11/04/1997	***Long DD:***	82
Score when Ranked:	10	***Long MM:***	42
Rank:	8533	***Long SS:***	57.6043
Operator:	LINVATEC CORP	***Facility T (Map):***	Fuel user/Non-retail
Prim Related Party:	25207	***Facility S (Map):***	CLOSED
Primary RP Role:	ACCOUNT OWNER	***County (Map):***	PINELLAS
RP Begin Date:	08/18/1992	***Collection (Map):***	DPHO
Phone:	(813)392-6464	***Collector (Map):***	WILLIAMS_CA
Name Changed:		***Collecti 1 (Map):***	1/5/2023
Address Changed:	01/09/2023	***Datum (Map):***	NAD83
Section:		***Rel Feat (Map):***	APPRX

Township:		**Geometry (Map):**	
Range:		**Lat DD (Map):**	27
District:	SWD	**Lat MM (Map):**	53
County:	PINELLAS	**Lat SS (Map):**	
County No:	52	**Long DD (Map):**	82
Feature:		**Long MM (Map):**	42
Method:	UNVR	**Long SS (Map):**	

RP Name:	LINVATEC CORP
RP Address1:	11311 CONCEPT BLVD
RP Address2:	
RP City:	Largo
RP State:	FL
RP Zip5:	33773
RP Zip4:	
Contact:	ANDREW YOUNG
RP Phone:	(727)392-6464
RP Phone Ext.:	
RP Bad Addr Ind:	No
Facility Name (Map):	CONCEPT POLYMER TECHNOLOGY INC
Address (Map):	12753 60TH ST N PINELLAS PARK
City (Map):	PINELLAS PARK
Zip5 (Map):	34620
Document L (Map):	https://prodenv.dep.state.fl.us/DepNexus/public/electronic-documents/9202384/facility!search
Oculus Docs Inventory:	https://erisservice7.ecologeris.com/ErisExt/flo/ocure.ashx?ID=9202384&CAT=11
Information Portal Fac URL:	http://prodenv.dep.state.fl.us/DepNexus/public/facilitysearch?pagination=true&facility.id=9202384
Information Portal Doc URL:	http://prodenv.dep.state.fl.us/DepNexus/public/electronic-documents/9202384/facility!search
Source:	DEP; Storage Tanks & Contamination Monitoring, Discharge Info.; FDEP Open Data, Petroleum Contamination Monitoring (PCTS) Discharges (Map)

Discharge Cleanup Summary

Discharge Date:	05/29/1992
Cleanup Required:	R - CLEANUP REQUIRED
Discharge Cleanup Status:	NFA - NFA COMPLETE
Discharge Cleanup Stat Date:	04/27/2017
Eligibility Indicator:	E - ELIGIBLE
Site Manager:	MANLEY_M
Site Manager End Date:	06/01/2017
Tank Office:	PCTM5 - PETROLEUM CLEANUP TEAM 5

Contaminated Media

Contaminated Drinking Wells:	0
Contaminated Mntring Wells:	YES
Contaminated Soil:	YES
Contaminated Surface Water:	NO
Contaminated Ground Water:	YES
Pollutant:	D - Vehicular Diesel
Other Description:	
Gallons Discharged:	

Contaminated Media

Contaminated Drinking Wells:	0
Contaminated Mntring Wells:	YES
Contaminated Soil:	YES
Contaminated Surface Water:	NO
Contaminated Ground Water:	YES
Pollutant:	A - Leaded Gas
Other Description:	
Gallons Discharged:	

Petroleum Cleanup Program Eligibility

Cleanup Program: A - ABANDONED TANK RESTORATION PROGRAM
Eligibility Status: ELIGIBLE

Task Info

SA Task ID: 92448
SA Cleanup Resp: -
SA Actual Cost:
SA Complete Date:
SA Payment Date:
SR Task ID:
SR Cleanup Resp: -
SR Actual Cost:
SR Complete Date:
SR Payment Date:
SR Oral Date:
SR Written Date:
SR Soil Removal:
SR Free Prod Rmvl:
SR Soil Ton Remove:
SR Fund Elig Type: -
SA Fund Elig Type: -
RAP Fund Elig Type: -
RA Fund Elig Type: -
SR Alternate Procedure Status:
SR Alt Procedure Status Dt:
SR Alt Procedure Comment:
SRC Action Type: NFA - NO FURTHER ACTION
SRC Submit Date: 07-Jan-2016 00:00:00
SRC Review Date: 09-30-2016
SRC Complete Status: A - APPROVED
SRC Comp Status Dt: 04-27-2017
SRC Issue Date: 04-27-2017
SRC Comments:

SR Soil Treatment:
SR Other Treatment:
SR Alt Proc Rec:
RAP Task ID:
RAP Clean Resp ID: -
RAP Actual Cost:
RAP Complete Date:
RAP Payment Date:
RAP Last Ord Appr:
RA Task ID: 94269
RA Cleanup Resp: -
RA Yrs to Complete: 0
RA Actual Cost:
Tank Office: PCTM5 - Team 5

Petroleum Cleanup Funding Cap Encumbrance to Date

FCFS: $0.00
LPSPASM: $0.00
SPASM: $0.00
NPDES: $0.00
Utility 1 Time Payments: $0.00
All Wo Ta Co Pos Encumbered: $25,093.54
Wo Ta Co Pos Exclu from Cap: $0.00
Ttl Amnt Encumbered to Date: $25,093.54
Ttl Amnt Encumbered Towar: $25,093.54

Petroleum Cleanup PCT Facility Score

Related Party ID: 25207
RP Contact: ANDREW YOUNG
Facility Cleanup Status: CMPL - COMPLETED
Bad Address Indicator: N

Discharge Info (Map)

Discharge: 22756
Discharge 1: 29-May-1992
Discharge 2: 10
Discharge 3: NFA
General Cl: CLOSURE
Disch Clea: 27-Apr-2017
Tank Offic: PETROLEUM CLEANUP TEAM 5

Eligibility: ELIGIBLE
Eligibility 1: ATRP
Report Pha: COMPLETED
Report Sub: COMPLETED
Report S 1: 27-Apr-2017
Staff Assi:

Map Key	Number of Records	Direction	Distance (mi/ft)	Elev/Diff (ft)	Site	DB

AST UST Discharges

Dep Co:	P	***Long SS:***	0
CU Req:	R	***CU Stat:***	
Score:	00010	***Stat Desc:***	NFA COMPLETE
Descrip:	CLEANUP REQUIRED	***Fac Name:***	CONCEPT POLYMER TECHNOLOGY INC
Discharge Date:	29-MAY-92	***Fac Type:***	C
Score Date:	08-MAY-2009	***Type Desc:***	Fuel user/Non-retail
Stat Date:	27-APR-2017	***Fac Addr:***	12753 60TH ST N PINELLAS PARK
LL Meth:	UNVR	***Fac City:***	PINELLAS PARK
Lat DD:	27	***Fac Zip:***	34620
Lat MM:	50	***County:***	52
Lat SS:	0	***Fac State:***	CLOSED
Long DD:	82	***Fac Phone:***	8133926464
Long MM:	50		
Prg Desc:	ABANDONED TANK RESTORATION PROGRAM		

Eligible Discharges

Program:	ATRP
Current Status:	CLOSED
Discharge Date:	05/29/1992
Score:	10
Facility:	CONCEPT POLYMER TECHNOLOGY INC
Address:	12753 60TH ST N PINELLAS PARK
City:	PINELLAS PARK
Zip:	34620
County:	PINELLAS
Owner:	LINVATEC CORP
Owner Address:	11311 CONCEPT BLVD
Owner City:	Largo
Owner State:	FL
Owner Zip:	33773
Owner Phone:	(727)392-6464
Owner Email:	ANDREWYOUNG@CONMED.COM

51	*2 of 5*	*S*	*0.40 / 2,088.91*	*11.70 / -3*	***CONCEPT POLYMER TECHNOLOGY INC 12755 N 60TH ST CLEARWATER FL 34620***	***DWM CONTAM***

Facility ID:	9202384	***Contact:***	
Site ID:		***Phone:***	
Program Area:	Petroleum	***Method:***	
Facility Type:		***Datum:***	
Fac Type:		***Related Party ID:***	
County ID:		***Primary RP Role:***	
Ftc1 Fac Type ID:		***RP Begin Date:***	
Stcm Facility Type:		***RP Address1:***	
District:		***RP Address2:***	
Site Status:		***RP City:***	
Section:		***RP State:***	
Township:		***RP Zip5:***	
County:	PINELLAS	***RP Zip4:***	
Range:		***RP Phone:***	
Rank:		***RP Extension:***	
Operator:		***RP Bad Addr Ind:***	
Name Changed:		***RP Name:***	
Addr Changed:			
Facility Name:			
Description:			

Program Details

Facility Status:	WAITING	***Staff Assigned:***	

Map Key	Number of Records	Direction	Distance (mi/ft)	Elev/Diff (ft)	Site	DB

Offsite Contam:	U	**Priority:**	
Priority Score:	10	**Score Effective Dt:**	
Project Coordinato:		**Score When Ranked:**	
Program Eligible:	Y	**District:**	PCLP52
Ineligible:	Y	**Datum:**	HARN
Program Area:		**Method:**	DPHO
Site Manager:		**Lat DD:**	27
Discharge Date:		**Lat MM:**	53
Discharge Eligibil:		**Lat SS:**	18.19
Eligibility Progrm:		**Long DD:**	82
Cleanup Status:		**Long MM:**	42
Closure Type:		**Long SS:**	56.74
Closure Date:			

Map Key	Number of Records	Direction	Distance (mi/ft)	Elev/Diff (ft)	Site	DB
51	3 of 5	S	0.40 / 2,088.91	11.70 / -3	BBC MANUFACTURED BUILDINGS INC 12690 60TH ST N CLEARWATER FL 34620	STCS

Facility ID:	8624610	**Zip5 (Open Data):**	34620
Type:	C - Fuel User/Non-Retail	**CountyID(OpenData):**	52
Status:	Closed	**County (Open Data):**	PINELLAS
County:	PINELLAS	**Contam (Map):**	
Fac Stat(OpenData):	CLOSED	**Fac Type (Map):**	Fuel user/Non-retail
Fac Code(OpenData):	C	**Fac Stat (Map):**	CLOSED
Fac Type(OpenData):	Fuel user/Non-retail	**Status (Map):**	REVIEWED
Clnup Cd(OpenData):		**City (Map):**	CLEARWATER
Clnup Dt(OpenData):		**County (Map):**	52
Status (Open Data):	REVIEWED	**Zip5 (Map):**	34620
City (Open Data):	CLEARWATER	**Zip4 (Map):**	3907
Fac Name(Open Data):	BBC MANUFACTURED BUILDINGS INC		
Address (Open Data):	12690 60TH ST N		
Fac Cleanup Stat(Open Data):			
Name (Map):	BBC MANUFACTURED BUILDINGS INC		
Address (Map):	12690 60TH ST N		

FDEP Storage Tank Monitoring Open Data Details

Object ID:	13404	**Map Src:**	2004 doqqs
X:	-82.716357916669	**Map Scale:**	5000
Y:	27.8874509722257	**Elevation:**	
Regulated:	NO	**El Datum:**	
Col Meth:	DPHO	**El Resolut:**	
Col Name:	ROESSLER_J	**El Units:**	
Col Date:	07-Nov-2006	**ALB East:**	526120.55
Col Prog:	TANKS-PETROLEUM CONTAMINATION	**ALB North:**	431952.66000000003
Ver Meth:	DPHO	**Loc ID:**	39686
Ver Name:	ROESSLER_J	**Lat DD:**	27
Ver Prog:	TANKS-PETROLEUM CONTAMINATION	**Lat MM:**	53
Ver Date:	07-Nov-2006	**Lat SS:**	
OOIC:	FACILITY	**Long DD:**	82
Rel Feat:	VICIN	**Long MM:**	42
Datum:	HARN	**Long SS:**	
Coord Acc:	3		
Col Aff:	DEPARTMENT OF ENVIRONMENTAL PROTECTION		
Ver Aff:	DEPARTMENT OF ENVIRONMENTAL PROTECTION		
Direct:			
Documents:	https://prodenv.dep.state.fl.us/DepNexus/public/electronic-documents/8624610/gis-facility!search		

FDEP Open Data - Storage Tank Contamination Monitoring (STCM)

Loc ID:	39686	**Rel Feat:**	VICIN
Site Type:	Fuel user/Non-retail	**El Datum:**	
Contam Ind:		**El Resolut:**	
Phone:		**El Units:**	
Operator:	BBC MANUFACTURED BUILDINGS, INC.	**Map Src:**	2004 doqqs

Next action:		**Map Scale:**	5000
Fin Respon:		**Coord Acc:**	3
Office:	SWD	**Alb East:**	526120.55
OOIC:	FACILITY	**Alb North:**	431952.66000000003
Col Meth:	DPHO	**Datum:**	HARN
Col Name:	ROESSLER_J	**Elevation:**	
Col Date:	11/7/2006	**Lat DD:**	27
Col Prog:	TANKS-PETROLEUM CONTAMINATION	**Lat MM:**	53
Ver Meth:	DPHO	**Lat SS:**	
Ver Name:	ROESSLER_J	**Long DD:**	82
Ver Prog:	TANKS-PETROLEUM CONTAMINATION	**Long MM:**	42
Ver Date:	11/7/2006	**Long SS:**	
Object ID:	39686		
Col Aff:	DEPARTMENT OF ENVIRONMENTAL PROTECTION		
Ver Aff:	DEPARTMENT OF ENVIRONMENTAL PROTECTION		
Documents:	https://prodenv.dep.state.fl.us/DepNexus/public/electronic-documents/8624610/gis-facility!search		

FDEP - Storage Tank Contamination Monitoring (STCM) Details

Name:	Bbc Manufactured Buildings Inc 12690 60th St N Clearwater, FL 34620- 3907
LL Method:	DPHO - Unverified
Account Owner:	Bbc Manufactured Buildings Inc
Contact:	Bbc Manufactured Buildings, Inc.
Phone:	
District:	SWD
County 1:	52 - Pinellas
Latitude:	27:53:14.8235
Longitude:	82:42:58.8885

FDEP - Registered Tanks from Storage Tank Contamination Monitoring (STCM) Details

Tank No:	1
Size:	1060
Content:	Unleaded Gas
Installed:	
Placement:	UNDER
Status:	Removed from Site
Construction:	
Piping:	
Monitoring:	

FDEP - Registered Tanks from Storage Tank Contamination Monitoring (STCM) Details

Tank No:	2
Size:	300
Content:	Unleaded Gas
Installed:	11/01/1986
Placement:	ABOVE
Status:	Removed from Site
Construction:	
Piping:	
Monitoring:	

51	*4 of 5*	*S*	*0.40 / 2,088.91*	*11.70 / -3*	***CONCEPT POLYMER TECHNOLOGY INC*** ***12753 60TH ST N PINELLAS PARK*** ***PINELLAS PARK FL 34620***	***STCS***

Facility ID:	9202384	**Zip5 (Open Data):**	34620
Type:	C - Fuel User/Non-Retail	**CountyID(OpenData):**	52
Status:	Closed	**County (Open Data):**	PINELLAS
County:	PINELLAS	**Contam (Map):**	
Fac Stat(OpenData):	CLOSED	**Fac Type (Map):**	Fuel user/Non-retail

Fac Code(OpenData):	C	**Fac Stat (Map):**	CLOSED
Fac Type(OpenData):	Fuel user/Non-retail	**Status (Map):**	REVIEWED
Clnup Cd(OpenData):	CMPL	**City (Map):**	PINELLAS PARK
Clnup Dt(OpenData):	2017/05/29	**County (Map):**	52
Status (Open Data):	REVIEWED	**Zip5 (Map):**	34620
City (Open Data):	PINELLAS PARK	**Zip4 (Map):**	0
Fac Name(Open Data):	CONCEPT POLYMER TECHNOLOGY INC		
Address (Open Data):	12753 60TH ST N PINELLAS PARK		
Fac Cleanup Stat(Open Data):	COMPLETED		
Name (Map):	CONCEPT POLYMER TECHNOLOGY INC		
Address (Map):	12753 60TH ST N PINELLAS PARK		

FDEP Storage Tank Monitoring Open Data Details

Object ID:	40697	**Map Src:**	imagerywithroads
X:	-82.7160011944458	**Map Scale:**	141
Y:	27.8875061944476	**Elevation:**	
Regulated:	NO	**El Datum:**	
Col Meth:	DPHO	**El Resolut:**	
Col Name:	WILLIAMS_CA	**El Units:**	
Col Date:	05-Jan-2023	**ALB East:**	526155.98
Col Prog:	TANKS-PETROLEUM CONTAMINATION	**ALB North:**	431959.5
Ver Meth:	DPHO	**Loc ID:**	38475
Ver Name:	WILLIAMS_CA	**Lat DD:**	27
Ver Prog:	TANKS-PETROLEUM CONTAMINATION	**Lat MM:**	53
Ver Date:	05-Jan-2023	**Lat SS:**	
OOIC:	FACILITY	**Long DD:**	82
Rel Feat:	APPRX	**Long MM:**	42
Datum:	NAD83	**Long SS:**	
Coord Acc:	4		
Col Aff:	FLORIDA DEPARTMENT OF ENVIRONMENTAL PROTECTION		
Ver Aff:	FLORIDA DEPARTMENT OF ENVIRONMENTAL PROTECTION		
Direct:			
Documents:	https://prodenv.dep.state.fl.us/DepNexus/public/electronic-documents/9202384/gis-facility!search		

FDEP Open Data - Storage Tank Contamination Monitoring (STCM)

Loc ID:	38475	**Rel Feat:**	APPRX
Site Type:	Fuel user/Non-retail	**El Datum:**	
Contam Ind:		**El Resolut:**	
Phone:	8133926464	**El Units:**	
Operator:	LINVATEC CORP	**Map Src:**	imagerywithroads
Next action:		**Map Scale:**	141
Fin Respon:		**Coord Acc:**	4
Office:	SWD	**Alb East:**	526155.98
OOIC:	FACILITY	**Alb North:**	431959.5
Col Meth:	DPHO	**Datum:**	NAD83
Col Name:	WILLIAMS_CA	**Elevation:**	
Col Date:	1/5/2023	**Lat DD:**	27
Col Prog:	TANKS-PETROLEUM CONTAMINATION	**Lat MM:**	53
Ver Meth:	DPHO	**Lat SS:**	
Ver Name:	WILLIAMS_CA	**Long DD:**	82
Ver Prog:	TANKS-PETROLEUM CONTAMINATION	**Long MM:**	42
Ver Date:	1/5/2023	**Long SS:**	
Object ID:	38475		
Col Aff:	FLORIDA DEPARTMENT OF ENVIRONMENTAL PROTECTION		
Ver Aff:	FLORIDA DEPARTMENT OF ENVIRONMENTAL PROTECTION		
Documents:	https://prodenv.dep.state.fl.us/DepNexus/public/electronic-documents/9202384/gis-facility!search		

FDEP - Storage Tank Contamination Monitoring (STCM) Details

Name:	Concept Polymer Technology Inc 12753 60th St N Pinellas Park Pinellas Park, FL 34620
LL Method:	DPHO - Unverified
Account Owner:	Linvatec Corp

Map Key	Number of Records	Direction	Distance (mi/ft)	Elev/Diff (ft)	Site	DB

Contact:	Linvatec Corp
Phone:	813-392-6464
District:	SWD
County 1:	52 - Pinellas
Latitude:	27:53:15.0223
Longitude:	82:42:57.6043

FDEP - Registered Tanks from Storage Tank Contamination Monitoring (STCM) Details

Tank No:	1
Size:	2000
Content:	Emerg Generator Diesel
Installed:	
Placement:	UNDER
Status:	Removed from Site
Construction:	
Piping:	
Monitoring:	

51	5 of 5	S	0.40 / 2,088.91	11.70 / -3	CONCEPT POLYMER TECHNOLOGY INC 12753 60TH ST N PINELLAS PARK PINELLAS PARK FL 34620	DWM CONTAM

Facility ID:	9202384	**Contact:**	
Site ID:	9202384	**Phone:**	
Program Area:		**Method:**	
Facility Type:		**Datum:**	
Fac Type:		**Related Party ID:**	
County ID:	52	**Primary RP Role:**	
Ftc1 Fac Type ID:	C	**RP Begin Date:**	
Stcm Facility Type:	C	**RP Address1:**	
District:	SWD	**RP Address2:**	
Site Status:		**RP City:**	
Section:		**RP State:**	
Township:		**RP Zip5:**	
County:	Pinellas	**RP Zip4:**	
Range:		**RP Phone:**	
Rank:		**RP Extension:**	
Operator:		**RP Bad Addr Ind:**	
Name Changed:		**RP Name:**	
Addr Changed:			
Facility Name:	CONCEPT POLYMER TECHNOLOGY INC		
Description:	Fuel user/Non-retail		

Program Details

Facility Status:		**Staff Assigned:**	
Offsite Contam:		**Priority:**	
Priority Score:	10	**Score Effective Dt:**	
Project Coordinato:		**Score When Ranked:**	
Program Eligible:		**District:**	
Ineligible:		**Datum:**	0
Program Area:	PETROLEUM	**Method:**	UNVR
Site Manager:		**Lat DD:**	27
Discharge Date:	5/29/1992	**Lat MM:**	50
Discharge Eligibil:	E	**Lat SS:**	0
Eligibility Progrm:	ATRP	**Long DD:**	82
Cleanup Status:	CLOSED-STCM	**Long MM:**	50
Closure Type:	NFA	**Long SS:**	0
Closure Date:	4/27/2017		

52	1 of 1	ENE	0.40 / 2,092.06	2.37 / -12	PINELLAS AAF PINELLAS PARK FL	FUDS

FUDS Property No:	I04FL0202
EMS Map Link:	https://fudsportal.usace.army.mil/ems/inventory/map?id=60485
FUDS INST ID:	FL49799F442400
Status:	Properties with all projects at site closeout
SDS ID:	
NPL Status Code:	Not Listed
Eligibility:	Eligible
Site Eligib:	Eligible
Current Owner:	Local Government
Has Project:	Yes
DOD FUDS Pro:	
Project Required:	
No Further Action:	
Congressional District:	13
Media ID:	
Metadata ID:	
Feature Desc:	
EPA Region:	04
County:	PINELLAS
Latitude:	27.90888889
Longitude:	-82.68888889
Fiscal year:	2020
USACE Division:	sad
USACE District:	saj
Shape Area:	.00051
Shape Len:	.16150611
X:	
Y:	
Property History:	

Between April 9, 1942 and September 16, 1944, The United States acquired the site for an Army Air Force airfield and training facility. The Army's Third Air Force used the site as a main base and a combat crew training station for fighters. This facility remained active until 1945 when most of its functions were no longer required. In 1946 the property was conveyed to Pinellas County, FL

53	*1 of 3*	*SSE*	*0.40 / 2,122.45*	*1.24 / -13*	***Liftmasters*** ***12875 58th Street North*** ***CLEARWATER FL 33760***	***FED BROWNFIELDS***

Property ID:	244029	***BF Property (Map):***	244029
Lat Measure:	27.888830000482883	***Latitude (Map):***	27.8888300005
Long Measure:	-82.71241702265683	***Longitude (Map):***	-82.7124170227
Property Name:	Liftmasters		
Address:	12875 58th Street North		
City:	CLEARWATER		
State Code:	FL		
Zip Code:	33760		
Primary Name (Map):	LIFTMASTERS		
Location Address (Map):	12875 58TH STREET NORTH		
City Name (Map):	CLEARWATER		
County Name (Map):	PINELLAS		
State Code (Map):	FL		
Postal Code (Map):	33760		

Brownfields Details

Registry I:	110071090068	***EPA ID:***	
EPA Region:	04	***BF RLF Gra:***	
Cat No:	03100206	***BF RLF Pil:***	
RCRA Handl:		***BF Assess :***	
RCRA Curre:		***BF Cleanup:***	
RCRA Remed:		***BF Tba Ind:***	
RCRA Const:		***BF 128a In:***	Y
RCRA El He:		***BF IC Code:***	U
RCRA El Gm:		***BF IC Gc I:***	U

RCRA Rem 1:		***BF IC Ep I:***	U
RCRA Ec Gw:		***BF IC ID I:***	U
RCRA Ec Ng:		***BF IC Pr I:***	U
RCRA IC Ep:		***FF Brac In:***	
RCRA IC Gc:		***BF RLF Ind:***	
RCRA IC ID:		***BF Assess1:***	
RCRA IC Pr:		***BF Multipu:***	
FF RCRA In:		***BF Awp Ind:***	
RCRA Trans:		***BF Showcas:***	
RCRA Tra 1:		***BF 128a P :***	
RCRA Ec Co:		***LUST Relea:***	
RCRA IC Co:		***LUST Award:***	
RCRA Gpra :		***LUST State:***	
RCRA Rem 2:		***Congressio:***	FL-13
RCRA Dru 1:		***FD Agency :***	
SF Site ID:		***FD Listing:***	
SF Ec Ind:		***FD Non NPL:***	
SF EI Gm C:		***FD RCRA Ha:***	
SF EI He C:		***FD RCRA Ca:***	
SF IC Ind:		***FD SF NPL :***	
SF NPL Cod:		***FD FF Ind:***	
SF NPL C 1:		***FD Ej Code:***	
SF Admin F:		***FD Brac In:***	
FF And Sit:		***FD Federal:***	
FF SF Ind:		***FD Hrs Sco:***	
Map Symbol:	B	***FD Ongoing:***	
Data Refre:	29-Jul-2022	***FD NPL Sta:***	
GIS Refres:		***FD Non N 1:***	
New Site:		***FD RCRA Gw:***	
Repow Ref :	https://cimc.epa.gov/ords/cimc/f?p=CIMC:REPOWER:::::P33_REF:21078	***FD RCRA He:***	
EPAOSC Sit:		***FD GMS Sur:***	
EPAOSC Res:		***FD Hes Sur:***	
EPAOSC R 1:		***FD SF Site:***	
EPAOSC Sta:		***FD Brac Ro:***	
EPAOSC Inc:		***Stimulus S:***	
Desc :		***Stimulus B:***	

Ind Name:
Cat Name: Tampa Bay
Sub Name: Tampa Bay
Primary Name: LIFTMASTERS
RCRA Drupa:
Url: https://obipublic11.epa.gov/analytics/saw.dll?PortalPages&Action=Navigate&col1=ACRES_GRANT_EXPORT.PROPERTY_ID&val1=%22244029.0%22&PortalPath=/shared/CIMC/_portal/CIMC&Page=Profile+Page
Census Url: https://ejscreen.epa.gov/mapper/demogreportpdf.aspx?report=census2010sf1&coords=-82.71241702265681%2C27.888830000482898&feattype=point&radius=1.0
ACS Url: https://ejscreen.epa.gov/mapper/demogreportpdf.aspx?report=acs2017&coords=-82.71241702265681%2C27.888830000482898&feattype=point&radius=1.0

SF Site Na:		***UST Status:***	
SF Non Npl:		***UST Substa:***	
SF Non N 1:		***UST Landus:***	
SF Non N 3:		***UST SPA Wa:***	
ERR Lat Lo:		***UST SPA Fa:***	
REPOW BF:	SG	***UST WHPA W:***	
REPOW SF:		***UST WHPA F:***	
REPOW RCRA:		***UST Open:***	
REPOW Ref1:	21078	***UST Closed:***	
RCRA Han 1:		***LUST ID:***	
RCRA Rau I:		***Saa Site:***	

BF Propert: 244029-
REPOW Re 1: RE-Powering Site Profile
BF Prope 1: Liftmasters
SF Non N 2:

Cleanups In My Community (CIMC)

Grant ID:	69604820	**ASMT Cntrl Sub :**	
Grant Type:	Section 128(a) State/Tribal	**Cleanup Cntrl Sub :**	
EPA Region:	04	**ASMT Asbestos :**	
Ownership Entity:	Private	**Cleanup Asbestos :**	
Latitude Measure:	27.888830000482883	**ASMT Pcbs :**	
Longitude Measure:	-82.71241702265683	**Cleanup Pcbs :**	
Flag Cleanup Reqd:	U	**ASMT Vocs :**	
Flag IC Required:		**Cleanup Vocs :**	
Stcntrbg:		**ASMT Lead :**	
Property Size:	.46	**Cleanup Lead :**	
Flag IC in Place:		**ASMT Oth Metal :**	Y
IC in Place Date:		**Cleanup Oth Metal :**	
Prop Cntrl :		**ASMT Pahs :**	
Gov Cntrl :		**Cleanup Pahs :**	
Permit Tools :		**ASMT Oth Cont:**	
Info DevlCes :		**Cleanup Oth Cont:**	
Prop Fnding Type Cd:		**ASMT Air :**	
Ownshp Changed :		**Cleanup Air :**	
Sfllp Factor :		**ASMT Drk Wat:**	
Source Mapscale No:		**Cleanup Drk Wat:**	
Past Cml Acres:		**ASMT Grd Water:**	Y
Future Cml Acres:		**Cleanup Grd Water:**	
Past Grnspc Acres:		**ASMT Sediments :**	
Future Grnspc Acres:		**Cleanup Sediments :**	
Past Acres:		**ASMT Soil :**	
Future Acres:		**Cleanup Soil :**	
Past Res Acres:		**ASMT Srf Water :**	
Future Res Acres:		**Cleanup Srf Water :**	
St Enrollment Dt:	08/27/2020	**Other Media :**	
St Enrollment ID:	ERIC_15273	**Unknown Media :**	
St NFA Dt:		**Ready For Reuse :**	N
Assess Petrol Prod :		**Assess Amount:**	
Cleanup Petrol Prod :		**Assess Fnd Ent Nm:**	
Assess Start Dt:		**Photo Available :**	
Assess Cmpltn Dt:		**Video Available :**	
Cleanup Start Dt:		**Cleanup Acres:**	
Cleanup Cmpltn Dt:		**Cleanup Amount:**	
Redev Start Dt:		**Redev Acres:**	
Redev Cleanup Jobs:		**Redev Amount:**	
Grant Recipient Nm:	Florida Department of Environmental Protection		
PropertyNm:	Liftmasters		
Address:	12875 58th Street North		
City:	CLEARWATER		
State Code:	FL		
Zip Code:	33760		
Local Parcel No:			
Current Owner:			
IC Data Address:			
Horizontal Collection Method:			
Reference Point:			
Horizontal Reference Datum:			
Other Description:			
Other Desc Cleaned Up:			
Assess Type:			
Assess Fund Entity:			
Cleanup Funding EntityNm:			
Cleanup Fund Entity:			
Redev Funding Entity Nm:			
Desc Hist:			

Accmplisht Cnt Flag:		**Vacant Housing:**	27
Coop Agreement No:	00D13518	**Vacant Housing Pct:**	14.12
Past Mltistry Acres:		**Total Unemployed:**	24
Ftr Multistory Acres:		**Unemployed Pct:**	7.52
Assess Cadmium :		**Radius:**	.5
Clnup Cadmium :		**Actvy Funded:**	
Assess Chromium :		**Redev Lvrgd Srcs:**	
Clnup Chromium :		**AA Amt Funding:**	
Assess Copper :		**Flag Clnup Trmt Tech:**	

Clnup Copper :		***Excavation Disposal:***	
Assess Iron :		***Extrctn of Cntmnts:***	
Clnup Iron :		***Removal of Mats:***	
Assess Nickel :		***Rdctn of Cntmnts:***	
Clnup Nickel :		***Clnup of Structures:***	
Assess Selenium :		***Env EC Required:***	
Clnup Selenium :		***Flag EC Cover Tech:***	
Assess Mercury :		***Flag EC Security:***	
Clnup Mercury :		***Flag EC Immblztn:***	
Assess ArsenIC :	Y	***Flag EC Eng Barriers:***	
Clnup ArsenIC :		***Flag EC Other:***	
Assess Bldg Mats :		***Env IC in Place:***	
Clnup Bldg Mats :		***Env EC in Place:***	
Assess oorair :		***Env Clnup Jobs:***	
Clnup oorair :		***Sect 128 A State Trbl:***	
Assess None :		***Multipurpose:***	
Clnup None :		***Clnup Cst Shr Amt:***	
Assess Pesticides :		***RLF Loan Amount:***	
Clnup Pesticides :		***RLF Ln Cst Shr Amt:***	
Assess Unknown :		***Pro Income Amt:***	
Clnup Unknown :		***Dt RLF Loan Signed:***	
Assess Svocs :		***Repayment Period:***	
Clnup Svocs :		***Interest Rate:***	
Clnup Unkn Media :		***RLF Subgrant Amt:***	
Redev Cmpltn Date:		***Cost Share Amt:***	
Pro Code:	RP	***Env Pro Income Amt:***	
FCA Fy:		***Dt RLF Sbgrnt Signd:***	
Flag EC in Place:		***Clnup Actvy Funded:***	
Flag EC Required:		***Below Poverty:***	55
RFR Notation:		***Below Poverty Pct:***	17.24
Gpa Type ID:	10	***Median Income:***	1651
Clnup Doc:		***Low Income:***	107
Awp Catalyst Yn:		***Low Income Pct:***	33.54
Flag Prop Not Enrld:	N		
Redev Fund Entity:			
Gpa Type Desc:		Redevelopment Jobs Leveraged	
AA Actvy Funded:			
AA Source of Funding:			
Clnup Trmt Tech Info:			
EC Data Address:			
EC Addl Info:			
Env IC Data Address:			
Other Forms of Doc:			
IC Addl Info:			
Highlights:			
Property Alias:			
Ctmnt Found:		Other Metals	
Ctmnt Cleanedup:			
Ctmnt Rec:			

Media Afffected:

Ground Water

Cleanups In My Community (CIMC)

Grant ID:	69604820	***ASMT Cntrl Sub :***	
Grant Type:	Section 128(a) State/Tribal	***Cleanup Cntrl Sub :***	
EPA Region:	04	***ASMT Asbestos :***	
Ownership Entity:	Private	***Cleanup Asbestos :***	
Latitude Measure:	27.888830000482883	***ASMT Pcbs :***	
Longitude Measure:	-82.71241702265683	***Cleanup Pcbs :***	
Flag Cleanup Reqd:	U	***ASMT Vocs :***	
Flag IC Required:		***Cleanup Vocs :***	
Stcntrbg:		***ASMT Lead :***	
Property Size:	.46	***Cleanup Lead :***	
Flag IC in Place:		***ASMT Oth Metal :***	Y

IC in Place Date:		**Cleanup Oth Metal :**	
Prop Cntrl :		**ASMT Pahs :**	
Gov Cntrl :		**Cleanup Pahs :**	
Permit Tools :		**ASMT Oth Cont:**	
Info DevlCes :		**Cleanup Oth Cont:**	
Prop Fnding Type Cd:		**ASMT Air :**	
Ownshp Changed :		**Cleanup Air :**	
Sfllp Factor :		**ASMT Drk Wat:**	
Source Mapscale No:		**Cleanup Drk Wat:**	
Past Cml Acres:		**ASMT Grd Water:**	Y
Future Cml Acres:		**Cleanup Grd Water:**	
Past Grnspc Acres:		**ASMT Sediments :**	
Future Grnspc Acres:		**Cleanup Sediments :**	
Past Acres:		**ASMT Soil :**	
Future Acres:		**Cleanup Soil :**	
Past Res Acres:		**ASMT Srf Water :**	
Future Res Acres:		**Cleanup Srf Water :**	
St Enrollment Dt:	08/27/2020	**Other Media :**	
St Enrollment ID:	ERIC_15273	**Unknown Media :**	
St NFA Dt:		**Ready For Reuse :**	N
Assess Petrol Prod :		**Assess Amount:**	4959.8
Cleanup Petrol Prod :		**Assess Fnd Ent Nm:**	EPA
Assess Start Dt:	09/15/2020	**Photo Available :**	
Assess Cmpltn Dt:	11/03/2020	**Video Available :**	
Cleanup Start Dt:		**Cleanup Acres:**	
Cleanup Cmpltn Dt:		**Cleanup Amount:**	
Redev Start Dt:		**Redev Acres:**	
Redev Cleanup Jobs:		**Redev Amount:**	

Grant Recipient Nm:	Florida Department of Environmental Protection
PropertyNm:	Liftmasters
Address:	12875 58th Street North
City:	CLEARWATER
State Code:	FL
Zip Code:	33760
Local Parcel No:	
Current Owner:	
IC Data Address:	
Horizontal Collection Method:	
Reference Point:	
Horizontal Reference Datum:	
Other Description:	
Other Desc Cleaned Up:	
Assess Type:	Phase I Environmental Assessment
Assess Fund Entity:	US EPA - State & Tribal Section 128(a) Funding
Cleanup Funding EntityNm:	
Cleanup Fund Entity:	
Redev Funding Entity Nm:	
Desc Hist:	

Accmplisht Cnt Flag:	Y	**Vacant Housing:**	27
Coop Agreement No:	00D13518	**Vacant Housing Pct:**	14.12
Past Mltistry Acres:		**Total Unemployed:**	24
Ftr Multistory Acres:		**Unemployed Pct:**	7.52
Assess Cadmium :		**Radius:**	.5
Clnup Cadmium :		**Actvy Funded:**	
Assess Chromium :		**Redev Lvrgd Srcs:**	
Clnup Chromium :		**AA Amt Funding:**	
Assess Copper :		**Flag Clnup Trmt Tech:**	
Clnup Copper :		**Excavation Disposal:**	
Assess Iron :		**Extrctn of Cntmnts:**	
Clnup Iron :		**Removal of Mats:**	
Assess Nickel :		**Rdctn of Cntmnts:**	
Clnup Nickel :		**Clnup of Structures:**	
Assess Selenium :		**Env EC Required:**	
Clnup Selenium :		**Flag EC Cover Tech:**	
Assess Mercury :		**Flag EC Security:**	
Clnup Mercury :		**Flag EC Immblztn:**	
Assess ArsenIC :	Y	**Flag EC Eng Barriers:**	
Clnup ArsenIC :		**Flag EC Other:**	

Assess Bldg Mats :		***Env IC in Place:***	
Clnup Bldg Mats :		***Env EC in Place:***	
Assess oorair :		***Env Clnup Jobs:***	
Clnup oorair :		***Sect 128 A State Trbl:***	
Assess None :		***Multipurpose:***	
Clnup None :		***Clnup Cst Shr Amt:***	
Assess Pesticides :		***RLF Loan Amount:***	
Clnup Pesticides :		***RLF Ln Cst Shr Amt:***	
Assess Unknown :		***Pro Income Amt:***	
Clnup Unknown :		***Dt RLF Loan Signed:***	
Assess Svocs :		***Repayment Period:***	
Clnup Svocs :		***Interest Rate:***	
Clnup Unkn Media :		***RLF Subgrant Amt:***	
Redev Cmpltn Date:		***Cost Share Amt:***	
Pro Code:	RP	***Env Pro Income Amt:***	
FCA Fy:	FY21	***Dt RLF Sbgrnt Signd:***	
Flag EC in Place:		***Clnup Actvy Funded:***	
Flag EC Required:		***Below Poverty:***	55
RFR Notation:		***Below Poverty Pct:***	17.24
Gpa Type ID:	1	***Median Income:***	1651
Clnup Doc:		***Low Income:***	107
Awp Catalyst Yn:		***Low Income Pct:***	33.54
Flag Prop Not Enrld:	N		
Redev Fund Entity:			
Gpa Type Desc:		Phase I Environmental Assessment	
AA Actvy Funded:		Phase II ESA	
AA Source of Funding:			
Clnup Trmt Tech Info:			
EC Data Address:			
EC Addl Info:			
Env IC Data Address:			
Other Forms of Doc:			
IC Addl Info:			
Highlights:			
Property Alias:			
Ctmnt Found:		Other Metals	
Ctmnt Cleanedup:			
Ctmnt Rec:			

Media Afffected:

Ground Water

Cleanups In My Community (CIMC)

Grant ID:	69604820	***ASMT Cntrl Sub :***	
Grant Type:	Section 128(a) State/Tribal	***Cleanup Cntrl Sub :***	
EPA Region:	04	***ASMT Asbestos :***	
Ownership Entity:	Private	***Cleanup Asbestos :***	
Latitude Measure:	27.888830000482883	***ASMT Pcbs :***	
Longitude Measure:	-82.71241702265683	***Cleanup Pcbs :***	
Flag Cleanup Reqd:	U	***ASMT Vocs :***	
Flag IC Required:		***Cleanup Vocs :***	
Stcntrbg:		***ASMT Lead :***	
Property Size:	.46	***Cleanup Lead :***	
Flag IC in Place:		***ASMT Oth Metal :***	Y
IC in Place Date:		***Cleanup Oth Metal :***	
Prop Cntrl :		***ASMT Pahs :***	
Gov Cntrl :		***Cleanup Pahs :***	
Permit Tools :		***ASMT Oth Cont:***	
Info DevlCes :		***Cleanup Oth Cont:***	
Prop Fnding Type Cd:		***ASMT Air :***	
Ownshp Changed :		***Cleanup Air :***	
Sfllp Factor :		***ASMT Drk Wat:***	
Source Mapscale No:		***Cleanup Drk Wat:***	
Past Cml Acres:		***ASMT Grd Water:***	Y
Future Cml Acres:		***Cleanup Grd Water:***	

Past Grnspc Acres:		***ASMT Sediments :***	
Future Grnspc Acres:		***Cleanup Sediments :***	
Past Acres:		***ASMT Soil :***	
Future Acres:		***Cleanup Soil :***	
Past Res Acres:		***ASMT Srf Water :***	
Future Res Acres:		***Cleanup Srf Water :***	
St Enrollment Dt:	08/27/2020	***Other Media :***	
St Enrollment ID:	ERIC_15273	***Unknown Media :***	
St NFA Dt:		***Ready For Reuse :***	N
Assess Petrol Prod :		***Assess Amount:***	4959.8
Cleanup Petrol Prod :		***Assess Fnd Ent Nm:***	EPA
Assess Start Dt:	09/15/2020	***Photo Available :***	
Assess Cmpltn Dt:	11/03/2020	***Video Available :***	
Cleanup Start Dt:		***Cleanup Acres:***	
Cleanup Cmpltn Dt:		***Cleanup Amount:***	
Redev Start Dt:		***Redev Acres:***	
Redev Cleanup Jobs:		***Redev Amount:***	
Grant Recipient Nm:	Florida Department of Environmental Protection		
PropertyNm:	Liftmasters		
Address:	12875 58th Street North		
City:	CLEARWATER		
State Code:	FL		
Zip Code:	33760		
Local Parcel No:			
Current Owner:			
IC Data Address:			
Horizontal Collection Method:			
Reference Point:			
Horizontal Reference Datum:			
Other Description:			
Other Desc Cleaned Up:			
Assess Type:	Phase I Environmental Assessment		
Assess Fund Entity:	US EPA - State & Tribal Section 128(a) Funding		
Cleanup Funding EntityNm:			
Cleanup Fund Entity:			
Redev Funding Entity Nm:			
Desc Hist:			

Accmplisht Cnt Flag:	Y	***Vacant Housing:***	27
Coop Agreement No:	00D13518	***Vacant Housing Pct:***	14.12
Past Mltistry Acres:		***Total Unemployed:***	24
Ftr Multistory Acres:		***Unemployed Pct:***	7.52
Assess Cadmium :		***Radius:***	.5
Clnup Cadmium :		***Actvy Funded:***	
Assess Chromium :		***Redev Lvrgd Srcs:***	
Clnup Chromium :		***AA Amt Funding:***	
Assess Copper :		***Flag Clnup Trmt Tech:***	
Clnup Copper :		***Excavation Disposal:***	
Assess Iron :		***Extrctn of Cntmnts:***	
Clnup Iron :		***Removal of Mats:***	
Assess Nickel :		***Rdctn of Cntmnts:***	
Clnup Nickel :		***Clnup of Structures:***	
Assess Selenium :		***Env EC Required:***	
Clnup Selenium :		***Flag EC Cover Tech:***	
Assess Mercury :		***Flag EC Security:***	
Clnup Mercury :		***Flag EC Immblztn:***	
Assess ArsenIC :	Y	***Flag EC Eng Barriers:***	
Clnup ArsenIC :		***Flag EC Other:***	
Assess Bldg Mats :		***Env IC in Place:***	
Clnup Bldg Mats :		***Env EC in Place:***	
Assess oorair :		***Env Clnup Jobs:***	
Clnup oorair :		***Sect 128 A State Trbl:***	
Assess None :		***Multipurpose:***	
Clnup None :		***Clnup Cst Shr Amt:***	
Assess Pesticides :		***RLF Loan Amount:***	
Clnup Pesticides :		***RLF Ln Cst Shr Amt:***	
Assess Unknown :		***Pro Income Amt:***	
Clnup Unknown :		***Dt RLF Loan Signed:***	
Assess Svocs :		***Repayment Period:***	

Clnup Svocs :		***Interest Rate:***	
Clnup Unkn Media :		***RLF Subgrant Amt:***	
Redev Cmpltn Date:		***Cost Share Amt:***	
Pro Code:	RP	***Env Pro Income Amt:***	
FCA Fy:	FY21	***Dt RLF Sbgrnt Signd:***	
Flag EC in Place:		***Clnup Actvy Funded:***	
Flag EC Required:		***Below Poverty:***	55
RFR Notation:		***Below Poverty Pct:***	17.24
Gpa Type ID:	1	***Median Income:***	1651
Clnup Doc:		***Low Income:***	107
Awp Catalyst Yn:		***Low Income Pct:***	33.54
Flag Prop Not Enrld:	N		
Redev Fund Entity:			
Gpa Type Desc:	Phase I Environmental Assessment		
AA Actvy Funded:	Phase I ESA		
AA Source of Funding:			
Clnup Trmt Tech Info:			
EC Data Address:			
EC Addl Info:			
Env IC Data Address:			
Other Forms of Doc:			
IC Addl Info:			
Highlights:			
Property Alias:			
Ctmnt Found:	Other Metals		
Ctmnt Cleanedup:			
Ctmnt Rec:			

Media Afffected:

Ground Water

Cleanups In My Community (CIMC)

Grant ID:	69604820	***ASMT Cntrl Sub :***	
Grant Type:	Section 128(a) State/Tribal	***Cleanup Cntrl Sub :***	
EPA Region:	04	***ASMT Asbestos :***	
Ownership Entity:	Private	***Cleanup Asbestos :***	
Latitude Measure:	27.888830000482883	***ASMT Pcbs :***	
Longitude Measure:	-82.71241702265683	***Cleanup Pcbs :***	
Flag Cleanup Reqd:	U	***ASMT Vocs :***	
Flag IC Required:		***Cleanup Vocs :***	
Stcntrbg:		***ASMT Lead :***	
Property Size:	.46	***Cleanup Lead :***	
Flag IC in Place:		***ASMT Oth Metal :***	Y
IC in Place Date:		***Cleanup Oth Metal :***	
Prop Cntrl :		***ASMT Pahs :***	
Gov Cntrl :		***Cleanup Pahs :***	
Permit Tools :		***ASMT Oth Cont:***	
Info DevlCes :		***Cleanup Oth Cont:***	
Prop Fnding Type Cd:		***ASMT Air :***	
Ownshp Changed :		***Cleanup Air :***	
Sfllp Factor :		***ASMT Drk Wat:***	
Source Mapscale No:		***Cleanup Drk Wat:***	
Past Cml Acres:		***ASMT Grd Water:***	Y
Future Cml Acres:		***Cleanup Grd Water:***	
Past Grnspc Acres:		***ASMT Sediments :***	
Future Grnspc Acres:		***Cleanup Sediments :***	
Past Acres:		***ASMT Soil :***	
Future Acres:		***Cleanup Soil :***	
Past Res Acres:		***ASMT Srf Water :***	
Future Res Acres:		***Cleanup Srf Water :***	
St Enrollment Dt:	08/27/2020	***Other Media :***	
St Enrollment ID:	ERIC_15273	***Unknown Media :***	
St NFA Dt:		***Ready For Reuse :***	N
Assess Petrol Prod :		***Assess Amount:***	
Cleanup Petrol Prod :		***Assess Fnd Ent Nm:***	

Assess Start Dt:		**Photo Available :**	
Assess Cmpltn Dt:		**Video Available :**	
Cleanup Start Dt:		**Cleanup Acres:**	
Cleanup Cmpltn Dt:		**Cleanup Amount:**	
Redev Start Dt:		**Redev Acres:**	
Redev Cleanup Jobs:		**Redev Amount:**	
Grant Recipient Nm:	Florida Department of Environmental Protection		
PropertyNm:	Liftmasters		
Address:	12875 58th Street North		
City:	CLEARWATER		
State Code:	FL		
Zip Code:	33760		
Local Parcel No:			
Current Owner:			
IC Data Address:			
Horizontal Collection Method:			
Reference Point:			
Horizontal Reference Datum:			
Other Description:			
Other Desc Cleaned Up:			
Assess Type:			
Assess Fund Entity:			
Cleanup Funding EntityNm:			
Cleanup Fund Entity:			
Redev Funding Entity Nm:			
Desc Hist:			

Accmplisht Cnt Flag:		**Vacant Housing:**	27
Coop Agreement No:	00D13518	**Vacant Housing Pct:**	14.12
Past Mltistry Acres:		**Total Unemployed:**	24
Ftr Multistory Acres:		**Unemployed Pct:**	7.52
Assess Cadmium :		**Radius:**	.5
Clnup Cadmium :		**Actvy Funded:**	
Assess Chromium :		**Redev Lvrgd Srcs:**	
Clnup Chromium :		**AA Amt Funding:**	
Assess Copper :		**Flag Clnup Trmt Tech:**	
Clnup Copper :		**Excavation Disposal:**	
Assess Iron :		**Extrctn of Cntmnts:**	
Clnup Iron :		**Removal of Mats:**	
Assess Nickel :		**Rdctn of Cntmnts:**	
Clnup Nickel :		**Clnup of Structures:**	
Assess Selenium :		**Env EC Required:**	
Clnup Selenium :		**Flag EC Cover Tech:**	
Assess Mercury :		**Flag EC Security:**	
Clnup Mercury :		**Flag EC Immblztn:**	
Assess ArsenIC :	Y	**Flag EC Eng Barriers:**	
Clnup ArsenIC :		**Flag EC Other:**	
Assess Bldg Mats :		**Env IC in Place:**	
Clnup Bldg Mats :		**Env EC in Place:**	
Assess oorair :		**Env Clnup Jobs:**	
Clnup oorair :		**Sect 128 A State Trbl:**	
Assess None :		**Multipurpose:**	
Clnup None :		**Clnup Cst Shr Amt:**	
Assess Pesticides :		**RLF Loan Amount:**	
Clnup Pesticides :		**RLF Ln Cst Shr Amt:**	
Assess Unknown :		**Pro Income Amt:**	
Clnup Unknown :		**Dt RLF Loan Signed:**	
Assess Svocs :		**Repayment Period:**	
Clnup Svocs :		**Interest Rate:**	
Clnup Unkn Media :		**RLF Subgrant Amt:**	
Redev Cmpltn Date:		**Cost Share Amt:**	
Pro Code:	RP	**Env Pro Income Amt:**	
FCA Fy:		**Dt RLF Sbgrnt Signd:**	
Flag EC in Place:		**Clnup Actvy Funded:**	
Flag EC Required:		**Below Poverty:**	55
RFR Notation:		**Below Poverty Pct:**	17.24
Gpa Type ID:	6	**Median Income:**	1651
Clnup Doc:		**Low Income:**	107
Awp Catalyst Yn:		**Low Income Pct:**	33.54

Flag Prop Not Enrld:	N
Redev Fund Entity:	
Gpa Type Desc:	Acres Cleaned Up
AA Actvy Funded:	
AA Source of Funding:	
Clnup Trmt Tech Info:	
EC Data Address:	
EC Addl Info:	
Env IC Data Address:	
Other Forms of Doc:	
IC Addl Info:	
Highlights:	
Property Alias:	
Ctmnt Found:	Other Metals
Ctmnt Cleanedup:	
Ctmnt Rec:	

Media Afffected:

Ground Water

Cleanups In My Community (CIMC)

Grant ID:	69604820	***ASMT Cntrl Sub :***	
Grant Type:	Section 128(a) State/Tribal	***Cleanup Cntrl Sub :***	
EPA Region:	04	***ASMT Asbestos :***	
Ownership Entity:	Private	***Cleanup Asbestos :***	
Latitude Measure:	27.888830000482883	***ASMT Pcbs :***	
Longitude Measure:	-82.71241702265683	***Cleanup Pcbs :***	
Flag Cleanup Reqd:	U	***ASMT Vocs :***	
Flag IC Required:		***Cleanup Vocs :***	
Stcntrbg:		***ASMT Lead :***	
Property Size:	.46	***Cleanup Lead :***	
Flag IC in Place:		***ASMT Oth Metal :***	Y
IC in Place Date:		***Cleanup Oth Metal :***	
Prop Cntrl :		***ASMT Pahs :***	
Gov Cntrl :		***Cleanup Pahs :***	
Permit Tools :		***ASMT Oth Cont:***	
Info DevlCes :		***Cleanup Oth Cont:***	
Prop Fnding Type Cd:		***ASMT Air :***	
Ownshp Changed :		***Cleanup Air :***	
Sfllp Factor :		***ASMT Drk Wat:***	
Source Mapscale No:		***Cleanup Drk Wat:***	
Past Cml Acres:		***ASMT Grd Water:***	Y
Future Cml Acres:		***Cleanup Grd Water:***	
Past Grnspc Acres:		***ASMT Sediments :***	
Future Grnspc Acres:		***Cleanup Sediments :***	
Past Acres:		***ASMT Soil :***	
Future Acres:		***Cleanup Soil :***	
Past Res Acres:		***ASMT Srf Water :***	
Future Res Acres:		***Cleanup Srf Water :***	
St Enrollment Dt:	08/27/2020	***Other Media :***	
St Enrollment ID:	ERIC_15273	***Unknown Media :***	
St NFA Dt:		***Ready For Reuse :***	N
Assess Petrol Prod :		***Assess Amount:***	14323.45
Cleanup Petrol Prod :		***Assess Fnd Ent Nm:***	EPA
Assess Start Dt:	01/27/2021	***Photo Available :***	
Assess Cmpltn Dt:	05/07/2021	***Video Available :***	
Cleanup Start Dt:		***Cleanup Acres:***	
Cleanup Cmpltn Dt:		***Cleanup Amount:***	
Redev Start Dt:		***Redev Acres:***	
Redev Cleanup Jobs:		***Redev Amount:***	
Grant Recipient Nm:	Florida Department of Environmental Protection		
PropertyNm:	Liftmasters		
Address:	12875 58th Street North		
City:	CLEARWATER		
State Code:	FL		

Zip Code:	33760
Local Parcel No:	
Current Owner:	
IC Data Address:	
Horizontal Collection Method:	
Reference Point:	
Horizontal Reference Datum:	
Other Description:	
Other Desc Cleaned Up:	
Assess Type:	Phase II Environmental Assessment
Assess Fund Entity:	US EPA - State & Tribal Section 128(a) Funding
Cleanup Funding EntityNm:	
Cleanup Fund Entity:	
Redev Funding Entity Nm:	
Desc Hist:	

Accmplisht Cnt Flag:	N	**Vacant Housing:**	27
Coop Agreement No:	00D13518	**Vacant Housing Pct:**	14.12
Past Mltistry Acres:		**Total Unemployed:**	24
Ftr Multistory Acres:		**Unemployed Pct:**	7.52
Assess Cadmium :		**Radius:**	.5
Clnup Cadmium :		**Actvy Funded:**	
Assess Chromium :		**Redev Lvrgd Srcs:**	
Clnup Chromium :		**AA Amt Funding:**	
Assess Copper :		**Flag Clnup Trmt Tech:**	
Clnup Copper :		**Excavation Disposal:**	
Assess Iron :		**Extrctn of Cntmnts:**	
Clnup Iron :		**Removal of Mats:**	
Assess Nickel :		**Rdctn of Cntmnts:**	
Clnup Nickel :		**Clnup of Structures:**	
Assess Selenium :		**Env EC Required:**	
Clnup Selenium :		**Flag EC Cover Tech:**	
Assess Mercury :		**Flag EC Security:**	
Clnup Mercury :		**Flag EC Immblztn:**	
Assess ArsenIC :	Y	**Flag EC Eng Barriers:**	
Clnup ArsenIC :		**Flag EC Other:**	
Assess Bldg Mats :		**Env IC in Place:**	
Clnup Bldg Mats :		**Env EC in Place:**	
Assess oorair :		**Env Clnup Jobs:**	
Clnup oorair :		**Sect 128 A State Trbl:**	
Assess None :		**Multipurpose:**	
Clnup None :		**Clnup Cst Shr Amt:**	
Assess Pesticides :		**RLF Loan Amount:**	
Clnup Pesticides :		**RLF Ln Cst Shr Amt:**	
Assess Unknown :		**Pro Income Amt:**	
Clnup Unknown :		**Dt RLF Loan Signed:**	
Assess Svocs :		**Repayment Period:**	
Clnup Svocs :		**Interest Rate:**	
Clnup Unkn Media :		**RLF Subgrant Amt:**	
Redev Cmpltn Date:		**Cost Share Amt:**	
Pro Code:	RP	**Env Pro Income Amt:**	
FCA Fy:		**Dt RLF Sbgrnt Signd:**	
Flag EC in Place:		**Clnup Actvy Funded:**	
Flag EC Required:		**Below Poverty:**	55
RFR Notation:		**Below Poverty Pct:**	17.24
Gpa Type ID:	2	**Median Income:**	1651
Clnup Doc:		**Low Income:**	107
Awp Catalyst Yn:		**Low Income Pct:**	33.54
Flag Prop Not Enrld:	N		
Redev Fund Entity:			
Gpa Type Desc:	Phase II Environmental Assessment		
AA Actvy Funded:	Phase I ESA		
AA Source of Funding:			
Clnup Trmt Tech Info:			
EC Data Address:			
EC Addl Info:			
Env IC Data Address:			
Other Forms of Doc:			
IC Addl Info:			

Highlights:
Property Alias:
Ctmnt Found: Other Metals
Ctmnt Cleanedup:
Ctmnt Rec:

Media Afffected:

Ground Water

Cleanups In My Community (CIMC)

Grant ID:	69604820	**ASMT Cntrl Sub :**	
Grant Type:	Section 128(a) State/Tribal	**Cleanup Cntrl Sub :**	
EPA Region:	04	**ASMT Asbestos :**	
Ownership Entity:	Private	**Cleanup Asbestos :**	
Latitude Measure:	27.888830000482883	**ASMT Pcbs :**	
Longitude Measure:	-82.71241702265683	**Cleanup Pcbs :**	
Flag Cleanup Reqd:	U	**ASMT Vocs :**	
Flag IC Required:		**Cleanup Vocs :**	
Stcntrbg:		**ASMT Lead :**	
Property Size:	.46	**Cleanup Lead :**	
Flag IC in Place:		**ASMT Oth Metal :**	Y
IC in Place Date:		**Cleanup Oth Metal :**	
Prop Cntrl :		**ASMT Pahs :**	
Gov Cntrl :		**Cleanup Pahs :**	
Permit Tools :		**ASMT Oth Cont:**	
Info DevlCes :		**Cleanup Oth Cont:**	
Prop Fnding Type Cd:		**ASMT Air :**	
Ownshp Changed :		**Cleanup Air :**	
Sfllp Factor :		**ASMT Drk Wat:**	
Source Mapscale No:		**Cleanup Drk Wat:**	
Past Cml Acres:		**ASMT Grd Water:**	Y
Future Cml Acres:		**Cleanup Grd Water:**	
Past Grnspc Acres:		**ASMT Sediments :**	
Future Grnspc Acres:		**Cleanup Sediments :**	
Past Acres:		**ASMT Soil :**	
Future Acres:		**Cleanup Soil :**	
Past Res Acres:		**ASMT Srf Water :**	
Future Res Acres:		**Cleanup Srf Water :**	
St Enrollment Dt:	08/27/2020	**Other Media :**	
St Enrollment ID:	ERIC_15273	**Unknown Media :**	
St NFA Dt:		**Ready For Reuse :**	N
Assess Petrol Prod :		**Assess Amount:**	
Cleanup Petrol Prod :		**Assess Fnd Ent Nm:**	
Assess Start Dt:		**Photo Available :**	
Assess Cmpltn Dt:		**Video Available :**	
Cleanup Start Dt:		**Cleanup Acres:**	
Cleanup Cmpltn Dt:		**Cleanup Amount:**	
Redev Start Dt:		**Redev Acres:**	
Redev Cleanup Jobs:		**Redev Amount:**	

Grant Recipient Nm: Florida Department of Environmental Protection
PropertyNm: Liftmasters
Address: 12875 58th Street North
City: CLEARWATER
State Code: FL
Zip Code: 33760
Local Parcel No:
Current Owner:
IC Data Address:
Horizontal Collection Method:
Reference Point:
Horizontal Reference Datum:
Other Description:
Other Desc Cleaned Up:
Assess Type:
Assess Fund Entity:

Cleanup Funding EntityNm:
Cleanup Fund Entity:
Redev Funding Entity Nm:
Desc Hist:

Accmplisht Cnt Flag:		***Vacant Housing:***	27
Coop Agreement No:	00D13518	***Vacant Housing Pct:***	14.12
Past Mltistry Acres:		***Total Unemployed:***	24
Ftr Multistory Acres:		***Unemployed Pct:***	7.52
Assess Cadmium :		***Radius:***	.5
Clnup Cadmium :		***Actvy Funded:***	
Assess Chromium :		***Redev Lvrgd Srcs:***	
Clnup Chromium :		***AA Amt Funding:***	
Assess Copper :		***Flag Clnup Trmt Tech:***	
Clnup Copper :		***Excavation Disposal:***	
Assess Iron :		***Extrctn of Cntmnts:***	
Clnup Iron :		***Removal of Mats:***	
Assess Nickel :		***Rdctn of Cntmnts:***	
Clnup Nickel :		***Clnup of Structures:***	
Assess Selenium :		***Env EC Required:***	
Clnup Selenium :		***Flag EC Cover Tech:***	
Assess Mercury :		***Flag EC Security:***	
Clnup Mercury :		***Flag EC Immblztn:***	
Assess ArsenIC :	Y	***Flag EC Eng Barriers:***	
Clnup ArsenIC :		***Flag EC Other:***	
Assess Bldg Mats :		***Env IC in Place:***	
Clnup Bldg Mats :		***Env EC in Place:***	
Assess oorair :		***Env Clnup Jobs:***	
Clnup oorair :		***Sect 128 A State Trbl:***	
Assess None :		***Multipurpose:***	
Clnup None :		***Clnup Cst Shr Amt:***	
Assess Pesticides :		***RLF Loan Amount:***	
Clnup Pesticides :		***RLF Ln Cst Shr Amt:***	
Assess Unknown :		***Pro Income Amt:***	
Clnup Unknown :		***Dt RLF Loan Signed:***	
Assess Svocs :		***Repayment Period:***	
Clnup Svocs :		***Interest Rate:***	
Clnup Unkn Media :		***RLF Subgrant Amt:***	
Redev Cmpltn Date:		***Cost Share Amt:***	
Pro Code:	RP	***Env Pro Income Amt:***	
FCA Fy:		***Dt RLF Sbgrnt Signd:***	
Flag EC in Place:		***Clnup Actvy Funded:***	
Flag EC Required:		***Below Poverty:***	55
RFR Notation:		***Below Poverty Pct:***	17.24
Gpa Type ID:	11	***Median Income:***	1651
Clnup Doc:		***Low Income:***	107
Awp Catalyst Yn:		***Low Income Pct:***	33.54
Flag Prop Not Enrld:	N		
Redev Fund Entity:			
Gpa Type Desc:		Cleanup Jobs Leveraged	
AA Actvy Funded:			
AA Source of Funding:			
Clnup Trmt Tech Info:			
EC Data Address:			
EC Addl Info:			
Env IC Data Address:			
Other Forms of Doc:			
IC Addl Info:			
Highlights:			
Property Alias:			
Ctmnt Found:		Other Metals	
Ctmnt Cleanedup:			
Ctmnt Rec:			

Media Afffected:

Ground Water

Cleanups In My Community (CIMC)

Grant ID:	69604820	***ASMT Cntrl Sub :***	
Grant Type:	Section 128(a) State/Tribal	***Cleanup Cntrl Sub :***	
EPA Region:	04	***ASMT Asbestos :***	
Ownership Entity:	Private	***Cleanup Asbestos :***	
Latitude Measure:	27.888830000482883	***ASMT Pcbs :***	
Longitude Measure:	-82.71241702265683	***Cleanup Pcbs :***	
Flag Cleanup Reqd:	U	***ASMT Vocs :***	
Flag IC Required:		***Cleanup Vocs :***	
Stcntrbg:		***ASMT Lead :***	
Property Size:	.46	***Cleanup Lead :***	
Flag IC in Place:		***ASMT Oth Metal :***	Y
IC in Place Date:		***Cleanup Oth Metal :***	
Prop Cntrl :		***ASMT Pahs :***	
Gov Cntrl :		***Cleanup Pahs :***	
Permit Tools :		***ASMT Oth Cont:***	
Info DevlCes :		***Cleanup Oth Cont:***	
Prop Fnding Type Cd:		***ASMT Air :***	
Ownshp Changed :		***Cleanup Air :***	
Sfllp Factor :		***ASMT Drk Wat:***	
Source Mapscale No:		***Cleanup Drk Wat:***	
Past Cml Acres:		***ASMT Grd Water:***	Y
Future Cml Acres:		***Cleanup Grd Water:***	
Past Grnspc Acres:		***ASMT Sediments :***	
Future Grnspc Acres:		***Cleanup Sediments :***	
Past Acres:		***ASMT Soil :***	
Future Acres:		***Cleanup Soil :***	
Past Res Acres:		***ASMT Srf Water :***	
Future Res Acres:		***Cleanup Srf Water :***	
St Enrollment Dt:	08/27/2020	***Other Media :***	
St Enrollment ID:	ERIC_15273	***Unknown Media :***	
St NFA Dt:		***Ready For Reuse :***	N
Assess Petrol Prod :		***Assess Amount:***	4959.8
Cleanup Petrol Prod :		***Assess Fnd Ent Nm:***	EPA
Assess Start Dt:	09/15/2020	***Photo Available :***	
Assess Cmpltn Dt:	11/03/2020	***Video Available :***	
Cleanup Start Dt:		***Cleanup Acres:***	
Cleanup Cmpltn Dt:		***Cleanup Amount:***	
Redev Start Dt:		***Redev Acres:***	
Redev Cleanup Jobs:		***Redev Amount:***	

Grant Recipient Nm:	Florida Department of Environmental Protection
PropertyNm:	Liftmasters
Address:	12875 58th Street North
City:	CLEARWATER
State Code:	FL
Zip Code:	33760
Local Parcel No:	
Current Owner:	
IC Data Address:	
Horizontal Collection Method:	
Reference Point:	
Horizontal Reference Datum:	
Other Description:	
Other Desc Cleaned Up:	
Assess Type:	Phase I Environmental Assessment
Assess Fund Entity:	US EPA - State & Tribal Section 128(a) Funding
Cleanup Funding EntityNm:	
Cleanup Fund Entity:	
Redev Funding Entity Nm:	
Desc Hist:	

Accmplisht Cnt Flag:	Y	***Vacant Housing:***	27
Coop Agreement No:	00D13518	***Vacant Housing Pct:***	14.12
Past Mltistry Acres:		***Total Unemployed:***	24
Ftr Multistory Acres:		***Unemployed Pct:***	7.52
Assess Cadmium :		***Radius:***	.5
Clnup Cadmium :		***Actvy Funded:***	
Assess Chromium :		***Redev Lvrgd Srcs:***	

Clnup Chromium :		***AA Amt Funding:***	
Assess Copper :		***Flag Clnup Trmt Tech:***	
Clnup Copper :		***Excavation Disposal:***	
Assess Iron :		***Extrctn of Cntmnts:***	
Clnup Iron :		***Removal of Mats:***	
Assess Nickel :		***Rdctn of Cntmnts:***	
Clnup Nickel :		***Clnup of Structures:***	
Assess Selenium :		***Env EC Required:***	
Clnup Selenium :		***Flag EC Cover Tech:***	
Assess Mercury :		***Flag EC Security:***	
Clnup Mercury :		***Flag EC Immblztn:***	
Assess ArsenIC :	Y	***Flag EC Eng Barriers:***	
Clnup ArsenIC :		***Flag EC Other:***	
Assess Bldg Mats :		***Env IC in Place:***	
Clnup Bldg Mats :		***Env EC in Place:***	
Assess oorair :		***Env Clnup Jobs:***	
Clnup oorair :		***Sect 128 A State Trbl:***	
Assess None :		***Multipurpose:***	
Clnup None :		***Clnup Cst Shr Amt:***	
Assess Pesticides :		***RLF Loan Amount:***	
Clnup Pesticides :		***RLF Ln Cst Shr Amt:***	
Assess Unknown :		***Pro Income Amt:***	
Clnup Unknown :		***Dt RLF Loan Signed:***	
Assess Svocs :		***Repayment Period:***	
Clnup Svocs :		***Interest Rate:***	
Clnup Unkn Media :		***RLF Subgrant Amt:***	
Redev Cmpltn Date:		***Cost Share Amt:***	
Pro Code:	RP	***Env Pro Income Amt:***	
FCA Fy:	FY21	***Dt RLF Sbgrnt Signd:***	
Flag EC in Place:		***Clnup Actvy Funded:***	
Flag EC Required:		***Below Poverty:***	55
RFR Notation:		***Below Poverty Pct:***	17.24
Gpa Type ID:	1	***Median Income:***	1651
Clnup Doc:		***Low Income:***	107
Awp Catalyst Yn:		***Low Income Pct:***	33.54
Flag Prop Not Enrld:	N		
Redev Fund Entity:			
Gpa Type Desc:	Phase I Environmental Assessment		
AA Actvy Funded:	Limited SAR		
AA Source of Funding:			
Clnup Trmt Tech Info:			
EC Data Address:			
EC Addl Info:			
Env IC Data Address:			
Other Forms of Doc:			
IC Addl Info:			
Highlights:			
Property Alias:			
Ctmnt Found:	Other Metals		
Ctmnt Cleanedup:			
Ctmnt Rec:			

Media Afffected:

Ground Water

Cleanups In My Community (CIMC)

Grant ID:	69604820	***ASMT Cntrl Sub :***	
Grant Type:	Section 128(a) State/Tribal	***Cleanup Cntrl Sub :***	
EPA Region:	04	***ASMT Asbestos :***	
Ownership Entity:	Private	***Cleanup Asbestos :***	
Latitude Measure:	27.888830000482883	***ASMT Pcbs :***	
Longitude Measure:	-82.71241702265683	***Cleanup Pcbs :***	
Flag Cleanup Reqd:	U	***ASMT Vocs :***	
Flag IC Required:		***Cleanup Vocs :***	
Stcntrbg:		***ASMT Lead :***	

Property Size:	.46	***Cleanup Lead :***	
Flag IC in Place:		***ASMT Oth Metal :***	Y
IC in Place Date:		***Cleanup Oth Metal :***	
Prop Cntrl :		***ASMT Pahs :***	
Gov Cntrl :		***Cleanup Pahs :***	
Permit Tools :		***ASMT Oth Cont:***	
Info DevlCes :		***Cleanup Oth Cont:***	
Prop Fnding Type Cd:		***ASMT Air :***	
Ownshp Changed :		***Cleanup Air :***	
Sfllp Factor :		***ASMT Drk Wat:***	
Source Mapscale No:		***Cleanup Drk Wat:***	
Past Cml Acres:		***ASMT Grd Water:***	Y
Future Cml Acres:		***Cleanup Grd Water:***	
Past Grnspc Acres:		***ASMT Sediments :***	
Future Grnspc Acres:		***Cleanup Sediments :***	
Past Acres:		***ASMT Soil :***	
Future Acres:		***Cleanup Soil :***	
Past Res Acres:		***ASMT Srf Water :***	
Future Res Acres:		***Cleanup Srf Water :***	
St Enrollment Dt:	08/27/2020	***Other Media :***	
St Enrollment ID:	ERIC_15273	***Unknown Media :***	
St NFA Dt:		***Ready For Reuse :***	N
Assess Petrol Prod :		***Assess Amount:***	
Cleanup Petrol Prod :		***Assess Fnd Ent Nm:***	
Assess Start Dt:		***Photo Available :***	
Assess Cmpltn Dt:		***Video Available :***	
Cleanup Start Dt:		***Cleanup Acres:***	
Cleanup Cmpltn Dt:		***Cleanup Amount:***	
Redev Start Dt:		***Redev Acres:***	
Redev Cleanup Jobs:		***Redev Amount:***	

Grant Recipient Nm:	Florida Department of Environmental Protection
PropertyNm:	Liftmasters
Address:	12875 58th Street North
City:	CLEARWATER
State Code:	FL
Zip Code:	33760
Local Parcel No:	
Current Owner:	
IC Data Address:	
Horizontal Collection Method:	
Reference Point:	
Horizontal Reference Datum:	
Other Description:	
Other Desc Cleaned Up:	
Assess Type:	
Assess Fund Entity:	
Cleanup Funding EntityNm:	
Cleanup Fund Entity:	
Redev Funding Entity Nm:	
Desc Hist:	

Accmplisht Cnt Flag:		***Vacant Housing:***	27
Coop Agreement No:	00D13518	***Vacant Housing Pct:***	14.12
Past Mltistry Acres:		***Total Unemployed:***	24
Ftr Multistory Acres:		***Unemployed Pct:***	7.52
Assess Cadmium :		***Radius:***	.5
Clnup Cadmium :		***Actvy Funded:***	
Assess Chromium :		***Redev Lvrgd Srcs:***	
Clnup Chromium :		***AA Amt Funding:***	
Assess Copper :		***Flag Clnup Trmt Tech:***	
Clnup Copper :		***Excavation Disposal:***	
Assess Iron :		***Extrctn of Cntmnts:***	
Clnup Iron :		***Removal of Mats:***	
Assess Nickel :		***Rdctn of Cntmnts:***	
Clnup Nickel :		***Clnup of Structures:***	
Assess Selenium :		***Env EC Required:***	
Clnup Selenium :		***Flag EC Cover Tech:***	
Assess Mercury :		***Flag EC Security:***	
Clnup Mercury :		***Flag EC Immblztn:***	

Assess ArsenIC :	Y	***Flag EC Eng Barriers:***	
Clnup ArsenIC :		***Flag EC Other:***	
Assess Bldg Mats :		***Env IC in Place:***	
Clnup Bldg Mats :		***Env EC in Place:***	
Assess oorair :		***Env Clnup Jobs:***	
Clnup oorair :		***Sect 128 A State Trbl:***	
Assess None :		***Multipurpose:***	
Clnup None :		***Clnup Cst Shr Amt:***	
Assess Pesticides :		***RLF Loan Amount:***	
Clnup Pesticides :		***RLF Ln Cst Shr Amt:***	
Assess Unknown :		***Pro Income Amt:***	
Clnup Unknown :		***Dt RLF Loan Signed:***	
Assess Svocs :		***Repayment Period:***	
Clnup Svocs :		***Interest Rate:***	
Clnup Unkn Media :		***RLF Subgrant Amt:***	
Redev Cmpltn Date:		***Cost Share Amt:***	
Pro Code:	RP	***Env Pro Income Amt:***	
FCA Fy:		***Dt RLF Sbgrnt Signd:***	
Flag EC in Place:		***Clnup Actvy Funded:***	
Flag EC Required:		***Below Poverty:***	55
RFR Notation:		***Below Poverty Pct:***	17.24
Gpa Type ID:	8	***Median Income:***	1651
Clnup Doc:		***Low Income:***	107
Awp Catalyst Yn:		***Low Income Pct:***	33.54
Flag Prop Not Enrld:	N		
Redev Fund Entity:			
Gpa Type Desc:		Redevelopment Activity	
AA Actvy Funded:			
AA Source of Funding:			
Clnup Trmt Tech Info:			
EC Data Address:			
EC Addl Info:			
Env IC Data Address:			
Other Forms of Doc:			
IC Addl Info:			
Highlights:			
Property Alias:			
Ctmnt Found:		Other Metals	
Ctmnt Cleanedup:			
Ctmnt Rec:			

Media Afffected:

Ground Water

Cleanups In My Community (CIMC)

Grant ID:	69604820	***ASMT Cntrl Sub :***	
Grant Type:	Section 128(a) State/Tribal	***Cleanup Cntrl Sub :***	
EPA Region:	04	***ASMT Asbestos :***	
Ownership Entity:	Private	***Cleanup Asbestos :***	
Latitude Measure:	27.888830000482883	***ASMT Pcbs :***	
Longitude Measure:	-82.71241702265683	***Cleanup Pcbs :***	
Flag Cleanup Reqd:	U	***ASMT Vocs :***	
Flag IC Required:		***Cleanup Vocs :***	
Stcntrbg:		***ASMT Lead :***	
Property Size:	.46	***Cleanup Lead :***	
Flag IC in Place:		***ASMT Oth Metal :***	Y
IC in Place Date:		***Cleanup Oth Metal :***	
Prop Cntrl :		***ASMT Pahs :***	
Gov Cntrl :		***Cleanup Pahs :***	
Permit Tools :		***ASMT Oth Cont:***	
Info DevlCes :		***Cleanup Oth Cont:***	
Prop Fnding Type Cd:		***ASMT Air :***	
Ownshp Changed :		***Cleanup Air :***	
Sfllp Factor :		***ASMT Drk Wat:***	
Source Mapscale No:		***Cleanup Drk Wat:***	

Past Cml Acres:		**ASMT Grd Water:**	Y
Future Cml Acres:		**Cleanup Grd Water:**	
Past Grnspc Acres:		**ASMT Sediments :**	
Future Grnspc Acres:		**Cleanup Sediments :**	
Past Acres:		**ASMT Soil :**	
Future Acres:		**Cleanup Soil :**	
Past Res Acres:		**ASMT Srf Water :**	
Future Res Acres:		**Cleanup Srf Water :**	
St Enrollment Dt:	08/27/2020	**Other Media :**	
St Enrollment ID:	ERIC_15273	**Unknown Media :**	
St NFA Dt:		**Ready For Reuse :**	N
Assess Petrol Prod :		**Assess Amount:**	
Cleanup Petrol Prod :		**Assess Fnd Ent Nm:**	
Assess Start Dt:		**Photo Available :**	
Assess Cmpltn Dt:		**Video Available :**	
Cleanup Start Dt:		**Cleanup Acres:**	
Cleanup Cmpltn Dt:		**Cleanup Amount:**	
Redev Start Dt:		**Redev Acres:**	
Redev Cleanup Jobs:		**Redev Amount:**	
Grant Recipient Nm:	Florida Department of Environmental Protection		
PropertyNm:	Liftmasters		
Address:	12875 58th Street North		
City:	CLEARWATER		
State Code:	FL		
Zip Code:	33760		
Local Parcel No:			
Current Owner:			
IC Data Address:			
Horizontal Collection Method:			
Reference Point:			
Horizontal Reference Datum:			
Other Description:			
Other Desc Cleaned Up:			
Assess Type:			
Assess Fund Entity:			
Cleanup Funding EntityNm:			
Cleanup Fund Entity:			
Redev Funding Entity Nm:			
Desc Hist:			

Accmplisht Cnt Flag:		**Vacant Housing:**	27
Coop Agreement No:	00D13518	**Vacant Housing Pct:**	14.12
Past Mltistry Acres:		**Total Unemployed:**	24
Ftr Multistory Acres:		**Unemployed Pct:**	7.52
Assess Cadmium :		**Radius:**	.5
Clnup Cadmium :		**Actvy Funded:**	
Assess Chromium :		**Redev Lvrgd Srcs:**	
Clnup Chromium :		**AA Amt Funding:**	
Assess Copper :		**Flag Clnup Trmt Tech:**	
Clnup Copper :		**Excavation Disposal:**	
Assess Iron :		**Extrctn of Cntmnts:**	
Clnup Iron :		**Removal of Mats:**	
Assess Nickel :		**Rdctn of Cntmnts:**	
Clnup Nickel :		**Clnup of Structures:**	
Assess Selenium :		**Env EC Required:**	
Clnup Selenium :		**Flag EC Cover Tech:**	
Assess Mercury :		**Flag EC Security:**	
Clnup Mercury :		**Flag EC Immblztn:**	
Assess ArsenIC :	Y	**Flag EC Eng Barriers:**	
Clnup ArsenIC :		**Flag EC Other:**	
Assess Bldg Mats :		**Env IC in Place:**	
Clnup Bldg Mats :		**Env EC in Place:**	
Assess oorair :		**Env Clnup Jobs:**	
Clnup oorair :		**Sect 128 A State Trbl:**	
Assess None :		**Multipurpose:**	
Clnup None :		**Clnup Cst Shr Amt:**	
Assess Pesticides :		**RLF Loan Amount:**	
Clnup Pesticides :		**RLF Ln Cst Shr Amt:**	
Assess Unknown :		**Pro Income Amt:**	

Clnup Unknown :		**Dt RLF Loan Signed:**	
Assess Svocs :		**Repayment Period:**	
Clnup Svocs :		**Interest Rate:**	
Clnup Unkn Media :		**RLF Subgrant Amt:**	
Redev Cmpltn Date:		**Cost Share Amt:**	
Pro Code:	RP	**Env Pro Income Amt:**	
FCA Fy:		**Dt RLF Sbgrnt Signd:**	
Flag EC in Place:		**Clnup Actvy Funded:**	
Flag EC Required:		**Below Poverty:**	55
RFR Notation:		**Below Poverty Pct:**	17.24
Gpa Type ID:	5	**Median Income:**	1651
Clnup Doc:	N	**Low Income:**	107
Awp Catalyst Yn:		**Low Income Pct:**	33.54
Flag Prop Not Enrld:	N		
Redev Fund Entity:			
Gpa Type Desc:	Cleanup Activity		
AA Actvy Funded:			
AA Source of Funding:			
Clnup Trmt Tech Info:			
EC Data Address:			
EC Addl Info:			
Env IC Data Address:			
Other Forms of Doc:			
IC Addl Info:			
Highlights:			
Property Alias:			
Ctmnt Found:	Other Metals		
Ctmnt Cleanedup:			
Ctmnt Rec:			

Media Afffected:

Ground Water

Cleanups In My Community (CIMC)

Grant ID:	69604820	**ASMT Cntrl Sub :**	
Grant Type:	Section 128(a) State/Tribal	**Cleanup Cntrl Sub :**	
EPA Region:	04	**ASMT Asbestos :**	
Ownership Entity:	Private	**Cleanup Asbestos :**	
Latitude Measure:	27.888830000482883	**ASMT Pcbs :**	
Longitude Measure:	-82.71241702265683	**Cleanup Pcbs :**	
Flag Cleanup Reqd:	U	**ASMT Vocs :**	
Flag IC Required:		**Cleanup Vocs :**	
Stcntrbg:		**ASMT Lead :**	
Property Size:	.46	**Cleanup Lead :**	
Flag IC in Place:		**ASMT Oth Metal :**	Y
IC in Place Date:		**Cleanup Oth Metal :**	
Prop Cntrl :		**ASMT Pahs :**	
Gov Cntrl :		**Cleanup Pahs :**	
Permit Tools :		**ASMT Oth Cont:**	
Info DevlCes :		**Cleanup Oth Cont:**	
Prop Fnding Type Cd:		**ASMT Air :**	
Ownshp Changed :		**Cleanup Air :**	
Sfllp Factor :		**ASMT Drk Wat:**	
Source Mapscale No:		**Cleanup Drk Wat:**	
Past Cml Acres:		**ASMT Grd Water:**	Y
Future Cml Acres:		**Cleanup Grd Water:**	
Past Grnspc Acres:		**ASMT Sediments :**	
Future Grnspc Acres:		**Cleanup Sediments :**	
Past Acres:		**ASMT Soil :**	
Future Acres:		**Cleanup Soil :**	
Past Res Acres:		**ASMT Srf Water :**	
Future Res Acres:		**Cleanup Srf Water :**	
St Enrollment Dt:	08/27/2020	**Other Media :**	
St Enrollment ID:	ERIC_15273	**Unknown Media :**	
St NFA Dt:		**Ready For Reuse :**	N

Assess Petrol Prod :		**Assess Amount:**	14323.45
Cleanup Petrol Prod :		**Assess Fnd Ent Nm:**	EPA
Assess Start Dt:	01/27/2021	**Photo Available :**	
Assess Cmpltn Dt:	05/07/2021	**Video Available :**	
Cleanup Start Dt:		**Cleanup Acres:**	
Cleanup Cmpltn Dt:		**Cleanup Amount:**	
Redev Start Dt:		**Redev Acres:**	
Redev Cleanup Jobs:		**Redev Amount:**	

Grant Recipient Nm: Florida Department of Environmental Protection
PropertyNm: Liftmasters
Address: 12875 58th Street North
City: CLEARWATER
State Code: FL
Zip Code: 33760
Local Parcel No:
Current Owner:
IC Data Address:
Horizontal Collection Method:
Reference Point:
Horizontal Reference Datum:
Other Description:
Other Desc Cleaned Up:
Assess Type: Phase II Environmental Assessment
Assess Fund Entity: US EPA - State & Tribal Section 128(a) Funding
Cleanup Funding EntityNm:
Cleanup Fund Entity:
Redev Funding Entity Nm:
Desc Hist:

Accmplisht Cnt Flag:	N	**Vacant Housing:**	27
Coop Agreement No:	00D13518	**Vacant Housing Pct:**	14.12
Past Mltistry Acres:		**Total Unemployed:**	24
Ftr Multistory Acres:		**Unemployed Pct:**	7.52
Assess Cadmium :		**Radius:**	.5
Clnup Cadmium :		**Actvy Funded:**	
Assess Chromium :		**Redev Lvrgd Srcs:**	
Clnup Chromium :		**AA Amt Funding:**	
Assess Copper :		**Flag Clnup Trmt Tech:**	
Clnup Copper :		**Excavation Disposal:**	
Assess Iron :		**Extrctn of Cntmnts:**	
Clnup Iron :		**Removal of Mats:**	
Assess Nickel :		**Rdctn of Cntmnts:**	
Clnup Nickel :		**Clnup of Structures:**	
Assess Selenium :		**Env EC Required:**	
Clnup Selenium :		**Flag EC Cover Tech:**	
Assess Mercury :		**Flag EC Security:**	
Clnup Mercury :		**Flag EC Immblztn:**	
Assess ArsenIC :	Y	**Flag EC Eng Barriers:**	
Clnup ArsenIC :		**Flag EC Other:**	
Assess Bldg Mats :		**Env IC in Place:**	
Clnup Bldg Mats :		**Env EC in Place:**	
Assess oorair :		**Env Clnup Jobs:**	
Clnup oorair :		**Sect 128 A State Trbl:**	
Assess None :		**Multipurpose:**	
Clnup None :		**Clnup Cst Shr Amt:**	
Assess Pesticides :		**RLF Loan Amount:**	
Clnup Pesticides :		**RLF Ln Cst Shr Amt:**	
Assess Unknown :		**Pro Income Amt:**	
Clnup Unknown :		**Dt RLF Loan Signed:**	
Assess Svocs :		**Repayment Period:**	
Clnup Svocs :		**Interest Rate:**	
Clnup Unkn Media :		**RLF Subgrant Amt:**	
Redev Cmpltn Date:		**Cost Share Amt:**	
Pro Code:	RP	**Env Pro Income Amt:**	
FCA Fy:		**Dt RLF Sbgrnt Signd:**	
Flag EC in Place:		**Clnup Actvy Funded:**	
Flag EC Required:		**Below Poverty:**	55
RFR Notation:		**Below Poverty Pct:**	17.24
Gpa Type ID:	2	**Median Income:**	1651

Clnup Doc:		***Low Income:***	107
Awp Catalyst Yn:		***Low Income Pct:***	33.54
Flag Prop Not Enrld:	N		
Redev Fund Entity:			
Gpa Type Desc:	Phase II Environmental Assessment		
AA Actvy Funded:	Phase II ESA		
AA Source of Funding:			
Clnup Trmt Tech Info:			
EC Data Address:			
EC Addl Info:			
Env IC Data Address:			
Other Forms of Doc:			
IC Addl Info:			
Highlights:			
Property Alias:			
Ctmnt Found:	Other Metals		
Ctmnt Cleanedup:			
Ctmnt Rec:			

Media Afffected:

Ground Water

Cleanups In My Community (CIMC)

Grant ID:	69604820	***ASMT Cntrl Sub :***	
Grant Type:	Section 128(a) State/Tribal	***Cleanup Cntrl Sub :***	
EPA Region:	04	***ASMT Asbestos :***	
Ownership Entity:	Private	***Cleanup Asbestos :***	
Latitude Measure:	27.888830000482883	***ASMT Pcbs :***	
Longitude Measure:	-82.71241702265683	***Cleanup Pcbs :***	
Flag Cleanup Reqd:	U	***ASMT Vocs :***	
Flag IC Required:		***Cleanup Vocs :***	
Stcntrbg:		***ASMT Lead :***	
Property Size:	.46	***Cleanup Lead :***	
Flag IC in Place:		***ASMT Oth Metal :***	Y
IC in Place Date:		***Cleanup Oth Metal :***	
Prop Cntrl :		***ASMT Pahs :***	
Gov Cntrl :		***Cleanup Pahs :***	
Permit Tools :		***ASMT Oth Cont:***	
Info DevlCes :		***Cleanup Oth Cont:***	
Prop Fnding Type Cd:		***ASMT Air :***	
Ownshp Changed :		***Cleanup Air :***	
Sfllp Factor :		***ASMT Drk Wat:***	
Source Mapscale No:		***Cleanup Drk Wat:***	
Past Cml Acres:		***ASMT Grd Water:***	Y
Future Cml Acres:		***Cleanup Grd Water:***	
Past Grnspc Acres:		***ASMT Sediments :***	
Future Grnspc Acres:		***Cleanup Sediments :***	
Past Acres:		***ASMT Soil :***	
Future Acres:		***Cleanup Soil :***	
Past Res Acres:		***ASMT Srf Water :***	
Future Res Acres:		***Cleanup Srf Water :***	
St Enrollment Dt:	08/27/2020	***Other Media :***	
St Enrollment ID:	ERIC_15273	***Unknown Media :***	
St NFA Dt:		***Ready For Reuse :***	N
Assess Petrol Prod :		***Assess Amount:***	14323.45
Cleanup Petrol Prod :		***Assess Fnd Ent Nm:***	EPA
Assess Start Dt:	01/27/2021	***Photo Available :***	
Assess Cmpltn Dt:	05/07/2021	***Video Available :***	
Cleanup Start Dt:		***Cleanup Acres:***	
Cleanup Cmpltn Dt:		***Cleanup Amount:***	
Redev Start Dt:		***Redev Acres:***	
Redev Cleanup Jobs:		***Redev Amount:***	
Grant Recipient Nm:	Florida Department of Environmental Protection		
PropertyNm:	Liftmasters		
Address:	12875 58th Street North		

City:	CLEARWATER
State Code:	FL
Zip Code:	33760
Local Parcel No:	
Current Owner:	
IC Data Address:	
Horizontal Collection Method:	
Reference Point:	
Horizontal Reference Datum:	
Other Description:	
Other Desc Cleaned Up:	
Assess Type:	Phase II Environmental Assessment
Assess Fund Entity:	US EPA - State & Tribal Section 128(a) Funding
Cleanup Funding EntityNm:	
Cleanup Fund Entity:	
Redev Funding Entity Nm:	
Desc Hist:	

Accmplisht Cnt Flag:	N	***Vacant Housing:***	27
Coop Agreement No:	00D13518	***Vacant Housing Pct:***	14.12
Past Mltistry Acres:		***Total Unemployed:***	24
Ftr Multistory Acres:		***Unemployed Pct:***	7.52
Assess Cadmium :		***Radius:***	.5
Clnup Cadmium :		***Actvy Funded:***	
Assess Chromium :		***Redev Lvrgd Srcs:***	
Clnup Chromium :		***AA Amt Funding:***	
Assess Copper :		***Flag Clnup Trmt Tech:***	
Clnup Copper :		***Excavation Disposal:***	
Assess Iron :		***Extrctn of Cntmnts:***	
Clnup Iron :		***Removal of Mats:***	
Assess Nickel :		***Rdctn of Cntmnts:***	
Clnup Nickel :		***Clnup of Structures:***	
Assess Selenium :		***Env EC Required:***	
Clnup Selenium :		***Flag EC Cover Tech:***	
Assess Mercury :		***Flag EC Security:***	
Clnup Mercury :		***Flag EC Immblztn:***	
Assess ArsenIC :	Y	***Flag EC Eng Barriers:***	
Clnup ArsenIC :		***Flag EC Other:***	
Assess Bldg Mats :		***Env IC in Place:***	
Clnup Bldg Mats :		***Env EC in Place:***	
Assess oorair :		***Env Clnup Jobs:***	
Clnup oorair :		***Sect 128 A State Trbl:***	
Assess None :		***Multipurpose:***	
Clnup None :		***Clnup Cst Shr Amt:***	
Assess Pesticides :		***RLF Loan Amount:***	
Clnup Pesticides :		***RLF Ln Cst Shr Amt:***	
Assess Unknown :		***Pro Income Amt:***	
Clnup Unknown :		***Dt RLF Loan Signed:***	
Assess Svocs :		***Repayment Period:***	
Clnup Svocs :		***Interest Rate:***	
Clnup Unkn Media :		***RLF Subgrant Amt:***	
Redev Cmpltn Date:		***Cost Share Amt:***	
Pro Code:	RP	***Env Pro Income Amt:***	
FCA Fy:		***Dt RLF Sbgrnt Signd:***	
Flag EC in Place:		***Clnup Actvy Funded:***	
Flag EC Required:		***Below Poverty:***	55
RFR Notation:		***Below Poverty Pct:***	17.24
Gpa Type ID:	2	***Median Income:***	1651
Clnup Doc:		***Low Income:***	107
Awp Catalyst Yn:		***Low Income Pct:***	33.54
Flag Prop Not Enrld:	N		
Redev Fund Entity:			
Gpa Type Desc:	Phase II Environmental Assessment		
AA Actvy Funded:	Limited SAR		
AA Source of Funding:			
Clnup Trmt Tech Info:			
EC Data Address:			
EC Addl Info:			
Env IC Data Address:			

Other Forms of Doc:
IC Addl Info:
Highlights:
Property Alias:
Ctmnt Found: Other Metals
Ctmnt Cleanedup:
Ctmnt Rec:

Media Afffected:

Ground Water

Cleanups In My Community (CIMC)

Grant ID:	69604820	***ASMT Cntrl Sub :***	
Grant Type:	Section 128(a) State/Tribal	***Cleanup Cntrl Sub :***	
EPA Region:	04	***ASMT Asbestos :***	
Ownership Entity:	Private	***Cleanup Asbestos :***	
Latitude Measure:	27.888830000482883	***ASMT Pcbs :***	
Longitude Measure:	-82.71241702265683	***Cleanup Pcbs :***	
Flag Cleanup Reqd:	U	***ASMT Vocs :***	
Flag IC Required:		***Cleanup Vocs :***	
Stcntrbg:		***ASMT Lead :***	
Property Size:	.46	***Cleanup Lead :***	
Flag IC in Place:		***ASMT Oth Metal :***	Y
IC in Place Date:		***Cleanup Oth Metal :***	
Prop Cntrl :		***ASMT Pahs :***	
Gov Cntrl :		***Cleanup Pahs :***	
Permit Tools :		***ASMT Oth Cont:***	
Info DevlCes :		***Cleanup Oth Cont:***	
Prop Fnding Type Cd:		***ASMT Air :***	
Ownshp Changed :		***Cleanup Air :***	
Sfllp Factor :		***ASMT Drk Wat:***	
Source Mapscale No:		***Cleanup Drk Wat:***	
Past Cml Acres:		***ASMT Grd Water:***	Y
Future Cml Acres:		***Cleanup Grd Water:***	
Past Grnspc Acres:		***ASMT Sediments :***	
Future Grnspc Acres:		***Cleanup Sediments :***	
Past Acres:		***ASMT Soil :***	
Future Acres:		***Cleanup Soil :***	
Past Res Acres:		***ASMT Srf Water :***	
Future Res Acres:		***Cleanup Srf Water :***	
St Enrollment Dt:	08/27/2020	***Other Media :***	
St Enrollment ID:	ERIC_15273	***Unknown Media :***	
St NFA Dt:		***Ready For Reuse :***	N
Assess Petrol Prod :		***Assess Amount:***	
Cleanup Petrol Prod :		***Assess Fnd Ent Nm:***	
Assess Start Dt:		***Photo Available :***	
Assess Cmpltn Dt:		***Video Available :***	
Cleanup Start Dt:		***Cleanup Acres:***	
Cleanup Cmpltn Dt:		***Cleanup Amount:***	
Redev Start Dt:		***Redev Acres:***	
Redev Cleanup Jobs:		***Redev Amount:***	

Grant Recipient Nm: Florida Department of Environmental Protection
PropertyNm: Liftmasters
Address: 12875 58th Street North
City: CLEARWATER
State Code: FL
Zip Code: 33760
Local Parcel No:
Current Owner:
IC Data Address:
Horizontal Collection Method:
Reference Point:
Horizontal Reference Datum:
Other Description:
Other Desc Cleaned Up:

Assess Type:
Assess Fund Entity:
Cleanup Funding EntityNm:
Cleanup Fund Entity:
Redev Funding Entity Nm:
Desc Hist:

Accmplisht Cnt Flag:		**Vacant Housing:**	27
Coop Agreement No:	00D13518	**Vacant Housing Pct:**	14.12
Past Mltistry Acres:		**Total Unemployed:**	24
Ftr Multistory Acres:		**Unemployed Pct:**	7.52
Assess Cadmium :		**Radius:**	.5
Clnup Cadmium :		**Actvy Funded:**	
Assess Chromium :		**Redev Lvrgd Srcs:**	
Clnup Chromium :		**AA Amt Funding:**	
Assess Copper :		**Flag Clnup Trmt Tech:**	
Clnup Copper :		**Excavation Disposal:**	
Assess Iron :		**Extrctn of Cntmnts:**	
Clnup Iron :		**Removal of Mats:**	
Assess Nickel :		**Rdctn of Cntmnts:**	
Clnup Nickel :		**Clnup of Structures:**	
Assess Selenium :		**Env EC Required:**	
Clnup Selenium :		**Flag EC Cover Tech:**	
Assess Mercury :		**Flag EC Security:**	
Clnup Mercury :		**Flag EC Immblztn:**	
Assess ArsenIC :	Y	**Flag EC Eng Barriers:**	
Clnup ArsenIC :		**Flag EC Other:**	
Assess Bldg Mats :		**Env IC in Place:**	
Clnup Bldg Mats :		**Env EC in Place:**	
Assess oorair :		**Env Clnup Jobs:**	
Clnup oorair :		**Sect 128 A State Trbl:**	
Assess None :		**Multipurpose:**	
Clnup None :		**Clnup Cst Shr Amt:**	
Assess Pesticides :		**RLF Loan Amount:**	
Clnup Pesticides :		**RLF Ln Cst Shr Amt:**	
Assess Unknown :		**Pro Income Amt:**	
Clnup Unknown :		**Dt RLF Loan Signed:**	
Assess Svocs :		**Repayment Period:**	
Clnup Svocs :		**Interest Rate:**	
Clnup Unkn Media :		**RLF Subgrant Amt:**	
Redev Cmpltn Date:		**Cost Share Amt:**	
Pro Code:	RP	**Env Pro Income Amt:**	
FCA Fy:		**Dt RLF Sbgrnt Signd:**	
Flag EC in Place:		**Clnup Actvy Funded:**	
Flag EC Required:		**Below Poverty:**	55
RFR Notation:		**Below Poverty Pct:**	17.24
Gpa Type ID:	12	**Median Income:**	1651
Clnup Doc:		**Low Income:**	107
Awp Catalyst Yn:		**Low Income Pct:**	33.54
Flag Prop Not Enrld:	N		
Redev Fund Entity:			
Gpa Type Desc:	Supplemental Assessment		
AA Actvy Funded:			
AA Source of Funding:			
Clnup Trmt Tech Info:			
EC Data Address:			
EC Addl Info:			
Env IC Data Address:			
Other Forms of Doc:			
IC Addl Info:			
Highlights:			
Property Alias:			
Ctmnt Found:	Other Metals		
Ctmnt Cleanedup:			
Ctmnt Rec:			

Media Afffected:

Ground Water

Map Key	Number of Records	Direction	Distance (mi/ft)	Elev/Diff (ft)	Site	DB
53	2 of 3	SSE	0.40 / 2,122.45	1.24 / -13	Liftmasters 12875 58th St N Clearwater FL 33760	ERIC

Eric ID:	ERIC_15273	**Offste Contami Key:**	CONTAMUNKNOWN
Site Status:	OPEN	**Se Anno Cad Data:**	
Source Facility ID:	142384	**State:**	FL
District:	SWD	**County Name:**	Pinellas
WMD:	SWFWMD	**County ID:**	52
ICR Indicator:	NO	**X:**	-82.7122504134605
Discharge Date:		**Y:**	27.8890563418802
Method ID:	DPHO	**Lat DD:**	27
Object of Interest:	FTPT	**Lat MM:**	53
Proximit to Object:	PROMF	**Lat SS:**	
Collector Username:	CROSS_JL	**Long DD:**	82
Collect Date:	9/4/2020	**Long MM:**	42
Map Source:	hybrid	**Long SS:**	
Map Source Scale:	4514	**Gis Albx:**	526522.698195
Intrpolation Scale:	0	**Gis Alby:**	432135.484201
Coord Accuracy ID:	1	**Datum ID:**	WGS84
Site Phase Dsc:	Phase 2 - Full Assessment	**Geometry:**	
Site Name:	Liftmasters		
Documents:	https://prodenv.dep.state.fl.us/DepNexus/public/electronic-documents/ERIC_15273/gis-facility!search		

Program Details

Program:	State and Tribal Response Program (SRP)
Program Type:	SRP
Program Status:	ACTIVE
Site Manager:	Megan Johnson

53	3 of 3	SSE	0.40 / 2,122.45	1.24 / -13	Liftmasters 12875 58th St N Clearwater FL 33760	DWM CONTAM

Facility ID:	142384	**Contact:**	
Site ID:	ERIC_15273	**Phone:**	
Program Area:		**Method:**	
Facility Type:		**Datum:**	
Fac Type:		**Related Party ID:**	
County ID:	52	**Primary RP Role:**	
Ftc1 Fac Type ID:		**RP Begin Date:**	
Stcm Facility Type:	FIESTA	**RP Address1:**	
District:	SWD	**RP Address2:**	
Site Status:		**RP City:**	
Section:		**RP State:**	
Township:		**RP Zip5:**	
County:	Pinellas	**RP Zip4:**	
Range:		**RP Phone:**	
Rank:		**RP Extension:**	
Operator:		**RP Bad Addr Ind:**	
Name Changed:		**RP Name:**	
Addr Changed:			
Facility Name:	Liftmasters		
Description:			

Program Details

Facility Status:		**Staff Assigned:**	
Offsite Contam:		**Priority:**	
Priority Score:		**Score Effective Dt:**	
Project Coordinato:		**Score When Ranked:**	
Program Eligible:		**District:**	

Map Key	Number of Records	Direction	Distance (mi/ft)	Elev/Diff (ft)	Site	DB

Ineligible:		**Datum:**	WGS84
Program Area:	SRP	**Method:**	DPHO
Site Manager:	Megan Johnson	**Lat DD:**	27
Discharge Date:		**Lat MM:**	53
Discharge Eligibil:		**Lat SS:**	20.603
Eligibility Progrm:		**Long DD:**	82
Cleanup Status:	Open-ERIC	**Long MM:**	42
Closure Type:		**Long SS:**	44.1014
Closure Date:			

54	1 of 1	ESE	0.40 / 2,124.43	9.56 / -5	CHATHAM STEEL CORP TRUCK SPILL 5560 ULMERTON ROAD CLEARWATER FL 33760	STCS

Facility ID:	9803504	**Zip5 (Open Data):**	33760
Type:	Q - Emergency Response Spill	**CountyID(OpenData):**	52
Status:	Closed	**County (Open Data):**	PINELLAS
County:	PINELLAS	**Contam (Map):**	
Fac Stat(OpenData):	CLOSED	**Fac Type (Map):**	Emergency Response Spill Site
Fac Code(OpenData):	Q	**Fac Stat (Map):**	CLOSED
Fac Type(OpenData):	Emergency Response Spill Site	**Status (Map):**	REVIEWED
Clnup Cd(OpenData):		**City (Map):**	CLEARWATER
Clnup Dt(OpenData):		**County (Map):**	52
Status (Open Data):	REVIEWED	**Zip5 (Map):**	33760
City (Open Data):	CLEARWATER	**Zip4 (Map):**	0

Fac Name(Open Data): CHATHAM STEEL CORP TRUCK SPILL
Address (Open Data): 5560 ULMERTON ROAD
Fac Cleanup Stat(Open Data):
Name (Map): CHATHAM STEEL CORP TRUCK SPILL
Address (Map): 5560 ULMERTON ROAD

FDEP Storage Tank Monitoring Open Data Details

Object ID:	55289	**Map Src:**	2004 doqqs
X:	-82.7085359444463	**Map Scale:**	5000
Y:	27.8938984166697	**Elevation:**	
Regulated:	NO	**El Datum:**	
Col Meth:	ADDM	**El Resolut:**	
Col Name:	INITIAL LOAD	**El Units:**	
Col Date:		**ALB East:**	526882.1
Col Prog:	TANKS-PETROLEUM CONTAMINATION	**ALB North:**	432677.18
Ver Meth:	DPHO	**Loc ID:**	56705
Ver Name:	ROESSLER_J	**Lat DD:**	27
Ver Prog:	TANKS-PETROLEUM CONTAMINATION	**Lat MM:**	53
Ver Date:	07-Nov-2006	**Lat SS:**	
OOIC:	FACILITY	**Long DD:**	82
Rel Feat:	VICIN	**Long MM:**	42
Datum:		**Long SS:**	
Coord Acc:	3		
Col Aff:			
Ver Aff:	DEPARTMENT OF ENVIRONMENTAL PROTECTION		
Direct:			
Documents:	https://prodenv.dep.state.fl.us/DepNexus/public/electronic-documents/9803504/gis-facility!search		

FDEP Open Data - Storage Tank Contamination Monitoring (STCM)

Loc ID:	56705	**Rel Feat:**	VICIN
Site Type:	Emergency Response Spill Site	**El Datum:**	
Contam Ind:		**El Resolut:**	
Phone:		**El Units:**	
Operator:		**Map Src:**	2004 doqqs
Next action:		**Map Scale:**	5000
Fin Respon:		**Coord Acc:**	3
Office:	SWD	**Alb East:**	526882.1
OOIC:	FACILITY	**Alb North:**	432677.18

Map Key	Number of Records	Direction	Distance (mi/ft)	Elev/Diff (ft)	Site	DB

Col Meth:	ADDM	**Datum:**	
Col Name:	INITIAL LOAD	**Elevation:**	
Col Date:		**Lat DD:**	27
Col Prog:	TANKS-PETROLEUM CONTAMINATION	**Lat MM:**	53
Ver Meth:	DPHO	**Lat SS:**	
Ver Name:	ROESSLER_J	**Long DD:**	82
Ver Prog:	TANKS-PETROLEUM CONTAMINATION	**Long MM:**	42
Ver Date:	11/7/2006	**Long SS:**	
Object ID:	56705		
Col Aff:			
Ver Aff:	DEPARTMENT OF ENVIRONMENTAL PROTECTION		
Documents:	https://prodenv.dep.state.fl.us/DepNexus/public/electronic-documents/9803504/gis-facility!search		

FDEP - Storage Tank Contamination Monitoring (STCM) Details

Name:	Chatham Steel Corp Truck Spill 5560 Ulmerton Road Clearwater, FL 33760
LL Method:	ADDM - Address Matching
Account Owner:	
Contact:	
Phone:	
District:	SWD
County 1:	52 - Pinellas
Latitude:	27:53:38.0343
Longitude:	82:42:30.7294

Map Key	Number of Records	Direction	Distance (mi/ft)	Elev/Diff (ft)	Site	DB
55	1 of 6	ESE	0.40 / 2,124.64	8.41 / -6	CONTROLLED RELEASE TECHNOLOGIES 13161 56TH CT CLEARWATER FL 34620	DEL CONTAM SITE

Prgm Site ID:	274596	**Record Date:**	
Remedi Status:	OPEN	**County:**	Pinellas
Priority Score:	24	**Method:**	DPHO
Program Area:	Responsible Party	**Datum:**	80
Program Eligible:		**Lat DD:**	27
Ineligible:		**Lat MM:**	53
Offsite Contam:	N	**Lat SS:**	16.156
Dt Known Offsite:		**Long DD:**	82
Proj Manager:	CORE_S	**Long MM:**	41
Office District:	SWD	**Long SS:**	58.4615
Original Source:	CS		
Record Date:	31-MAR-2015		

Map Key	Number of Records	Direction	Distance (mi/ft)	Elev/Diff (ft)	Site	DB
55	2 of 6	ESE	0.40 / 2,124.64	8.41 / -6	CONTROLLED RELEASE TECHNOLOGIES 13161 56TH CT CLEARWATER FL	WCRPS

Site ID:	274596	**Coord Accuracy ID:**	3
Datum ID:	WGS84	**Zip5:**	34620
Method ID:	DPHO	**Zip4:**	
Feature:		**County ID:**	52
Object of Interest:	CAP_RAP SITE	**County:**	PINELLAS
Proximity to Object:	CENTR	**Lat DD:**	27
Interpolation Scale:	2798	**Lat MM:**	53
Map Source:	2004_DOQQ	**Long DD:**	82
Map Source Scale:	2798	**Long MM:**	41
Collect Program ID:	CL		
Collect Username:	CORE_S		
Collect Affiliation:	Florida Department of Environmental Protection		
Verifying Program ID:	CL		
Verify Method ID:	DPHO		
Verifier Username:	CORE_S		

Verifier Affiliation: Florida Department of Environmental Protection
Project Name: CONTROLLED RELEASE TECHNOLOGIES
Documents: https://prodenv.dep.state.fl.us/DepNexus/public/electronic-documents/COM_274596/gis-facility!search

Project Details

Project ID:	304506	**District:**	SWD
OGC No:		**GIS ALBX:**	527769.7
Status:	CLOSED	**GIS ALBY:**	432011.38
Priority Score:		**Source:**	Closed Responsible Party Sites
Offsite COC:	N		
Contaminants:	soil NaOH, pH, surfactants, biocides		

55	3 of 6	ESE	0.40 / 2,124.64	8.41 / -6	CONTROLLED RELEASE TECHNOLOGIES 13161 56TH CT CLEARWATER FL 34620	DWM CONTAM

Facility ID:	41745	**Contact:**	
Site ID:	ERIC_9872	**Phone:**	
Program Area:		**Method:**	
Facility Type:		**Datum:**	
Fac Type:		**Related Party ID:**	
County ID:	52	**Primary RP Role:**	
Ftc1 Fac Type ID:		**RP Begin Date:**	
Stcm Facility Type:	FIESTA	**RP Address1:**	
District:	SWD	**RP Address2:**	
Site Status:		**RP City:**	
Section:		**RP State:**	
Township:		**RP Zip5:**	
County:	Pinellas	**RP Zip4:**	
Range:		**RP Phone:**	
Rank:		**RP Extension:**	
Operator:		**RP Bad Addr Ind:**	
Name Changed:		**RP Name:**	
Addr Changed:			
Facility Name:	Controlled Release Technologies Inc		
Description:			

Program Details

Facility Status:		**Staff Assigned:**	
Offsite Contam:		**Priority:**	
Priority Score:		**Score Effective Dt:**	
Project Coordinato:		**Score When Ranked:**	
Program Eligible:		**District:**	
Ineligible:		**Datum:**	WGS84
Program Area:	RESPONSPARTY	**Method:**	DPHO
Site Manager:	Simone Core	**Lat DD:**	27
Discharge Date:		**Lat MM:**	53
Discharge Eligibil:		**Lat SS:**	16.156
Eligibility Progrm:		**Long DD:**	82
Cleanup Status:	Closed-ERIC	**Long MM:**	41
Closure Type:		**Long SS:**	58.4615
Closure Date:			

55	4 of 6	ESE	0.40 / 2,124.64	8.41 / -6	Controlled Release Technologies Inc 13161 56TH CT CLEARWATER FL 34620	ERIC

Eric ID:	ERIC_9872	**Offste Contami Key:**	NOCONTAM
Site Status:	CLOSED	**Se Anno Cad Data:**	
Source Facility ID:	41745	**State:**	FL
District:	SWD	**County Name:**	Pinellas

Map Key	Number of Records	Direction	Distance (mi/ft)	Elev/Diff (ft)	Site	DB

WMD:	SWFWMD	**County ID:**	52
ICR Indicator:	NO	**X:**	-82.6995726699059
Discharge Date:		**Y:**	27.887821057092
Method ID:	DPHO	**Lat DD:**	27
Object of Interest:	CAP_R	**Lat MM:**	53
Proximit to Object:	CENTR	**Lat SS:**	
Collector Username:	CORE_S	**Long DD:**	82
Collect Date:		**Long MM:**	41
Map Source:	2004_DOQQ	**Long SS:**	
Map Source Scale:	2798	**Gis Albx:**	527769.7
Intrpolation Scale:	2798	**Gis Alby:**	432011.38
Coord Accuracy ID:	3	**Datum ID:**	WGS84
Site Phase Dsc:	Phase 5 - Cleanup Complete	**Geometry:**	
Site Name:	CONTROLLED RELEASE TECHNOLOGIES		
Documents:	https://prodenv.dep.state.fl.us/DepNexus/public/electronic-documents/ERIC_9872/gis-facility!search		

Program Details

Program:	Responsible Party Cleanup
Program Type:	RESPONSPARTY
Program Status:	COMPLETEWITHCOND
Site Manager:	Simone Core

55	5 of 6	ESE	0.40 / 2,124.64	8.41 / -6	OPTICAL ELECTRO FORMING INC CLEARWATER FL	PFAS IND

Status:	Inactive	**Fac Fips Code:**	12103
Industry:	Metal Coating	**Fac Indian Cntry Flg:**	N
Compliance Status:	No Violation Identified	**Fac Derived Huc:**	03100206
EPA Programs:	RCRA	**Fac Derived Wbd:**	031002060602
Federal Facility:	No	**Fac Derived Cd113:**	13
Federal Agency:	-	**Fac Derived Cb2010:**	121030245122032
Fac Snc Flg:	N	**Fac Informal Count:**	0
AIR Flag:	N	**Last Informal Action:**	8/20/1996
NPDES Flag:	N	**Formal Action Count:**	0
SDWIS Flag:	N	**Last Formal Action:**	-
RCRAFlag:	Y	**Fac Total Penalties:**	0
TRI Flag:	N	**Fac Penalty Count:**	-
GHG Flag:	N	**Date Last Penalty:**	-
TRI IDs:	-	**Last Penalty Amt:**	-
TRI Releases Trnsfrs:	-	**Fac Qtrs With Nc:**	0
TRI on Site Releases:	-	**Programs With Snc:**	0
TRI off Site Trnsfrs:	-	**Fac Percent Minority:**	25.747
TRI Reporter:	-	**Fac Pop Den:**	2778.15
Fac Imp Water Flg:	-	**Count:**	1
Fac Major Flag:	-	**Fac County:**	PINELLAS
Fac Active Flag:	-	**State Other :**	
Fac Inspection Count:	0	**Region:**	04
Date Last Inspection:	6/19/1996	**Latitude:**	27.891551
Days Last Inspection:	9796	**Longitude:**	-82.709289
Fac Derived Tribes:	Seminole Tribe of Florida - 21.6 mile(s)		
AIR IDs:	-		
CAA Permit Types:	-		
CAA NAICS:	-		
CAA SICS:	-		
NPDES IDs:	-		
CWA Permit Types:	-		
CWA NAICS:	-		
CWA SICS:	-		
RCRA IDs:	FLR000020230		
RCRA Permit Types:	Other		
RCRA NAICS:	332813		
SDWA IDs:	-		
SDWA System Types:	-		
SDWA Compliance Status:	-		
SDWA Snc Flag:	N		

Map Key	Number of Records	Direction	Distance (mi/ft)	Elev/Diff (ft)	Site	DB

Fac Collection Meth:	INTERPOLATION-PHOTO
EJSCREEN Flag Us:	N
EJSCREEN Report:	https://ejscreen.epa.gov/mapper/mobile/EJSCREEN_mobile.aspx?geometry=%7B%22x%22:-82.709289,%22y%22:27.891551,%22spatialReference%22:%7B%22wkid%22:4326%7D%7D&unit=9035&areatype=&areaid=&basemap=streets&distance=1
ECHO Facility Report:	https://echo.epa.gov/detailed-facility-report?fid=110007473117

55	6 of 6	ESE	0.40 / 2,124.64	8.41 / -6	CONTROLLED RELEASE TECHNOLOGIES INC CLEARWATER FL	PFAS IND

Status:	Inactive	**Fac Fips Code:**	12103
Industry:	Cleaning Product Mfg	**Fac Indian Cntry Flg:**	N
Compliance Status:	No Violation Identified	**Fac Derived Huc:**	03100206
EPA Programs:	RCRA	**Fac Derived Wbd:**	031002060602
Federal Facility:	No	**Fac Derived Cd113:**	13
Federal Agency:	-	**Fac Derived Cb2010:**	121030245122032
Fac Snc Flg:	N	**Fac Informal Count:**	0
AIR Flag:	N	**Last Informal Action:**	-
NPDES Flag:	N	**Formal Action Count:**	0
SDWIS Flag:	N	**Last Formal Action:**	9/29/2000
RCRAFlag:	Y	**Fac Total Penalties:**	0
TRI Flag:	N	**Fac Penalty Count:**	-
GHG Flag:	N	**Date Last Penalty:**	9/29/2000
TRI IDs:	-	**Last Penalty Amt:**	20400
TRI Releases Trnsfrs:	-	**Fac Qtrs With Nc:**	0
TRI on Site Releases:	-	**Programs With Snc:**	0
TRI off Site Trnsfrs:	-	**Fac Percent Minority:**	25.762
TRI Reporter:	-	**Fac Pop Den:**	2776.53
Fac Imp Water Flg:	-	**Count:**	1
Fac Major Flag:	-	**Fac County:**	PINELLAS
Fac Active Flag:	-	**State Other :**	
Fac Inspection Count:	0	**Region:**	04
Date Last Inspection:	6/19/1996	**Latitude:**	27.89159
Days Last Inspection:	9796	**Longitude:**	-82.709214

Fac Derived Tribes:	Seminole Tribe of Florida - 21.6 mile(s)
AIR IDs:	-
CAA Permit Types:	-
CAA NAICS:	-
CAA SICS:	-
NPDES IDs:	-
CWA Permit Types:	-
CWA NAICS:	-
CWA SICS:	-
RCRA IDs:	FLR000020222
RCRA Permit Types:	Other
RCRA NAICS:	325611
SDWA IDs:	-
SDWA System Types:	-
SDWA Compliance Status:	-
SDWA Snc Flag:	N
Fac Collection Meth:	INTERPOLATION-PHOTO
EJSCREEN Flag Us:	N
EJSCREEN Report:	https://ejscreen.epa.gov/mapper/mobile/EJSCREEN_mobile.aspx?geometry=%7B%22x%22:-82.709214,%22y%22:27.89159,%22spatialReference%22:%7B%22wkid%22:4326%7D%7D&unit=9035&areatype=&areaid=&basemap=streets&distance=1
ECHO Facility Report:	https://echo.epa.gov/detailed-facility-report?fid=110010643143

56	1 of 1	SSE	0.40 / 2,132.69	1.36 / -13	LONG J R INC 6115-58TH ST N CLEARWATER FL 33520	STCS

Facility ID:	8734679	**Zip5 (Open Data):**	33520
Type:	C - Fuel User/Non-Retail	**CountyID(OpenData):**	52

Status:	Closed	***County (Open Data):***	PINELLAS
County:	PINELLAS	***Contam (Map):***	
Fac Stat(OpenData):	CLOSED	***Fac Type (Map):***	Fuel user/Non-retail
Fac Code(OpenData):	C	***Fac Stat (Map):***	CLOSED
Fac Type(OpenData):	Fuel user/Non-retail	***Status (Map):***	REVIEWED
Clnup Cd(OpenData):		***City (Map):***	CLEARWATER
Clnup Dt(OpenData):		***County (Map):***	52
Status (Open Data):	REVIEWED	***Zip5 (Map):***	33520
City (Open Data):	CLEARWATER	***Zip4 (Map):***	0
Fac Name(Open Data):	LONG J R INC		
Address (Open Data):	6115-58TH ST N		
Fac Cleanup Stat(Open Data):			
Name (Map):	LONG J R INC		
Address (Map):	6115-58TH ST N		

FDEP Storage Tank Monitoring Open Data Details

Object ID:	24974	***Map Src:***	1999 doqs
X:	-82.7120596111131	***Map Scale:***	2565
Y:	27.8267831944473	***Elevation:***	
Regulated:	NO	***El Datum:***	
Col Meth:	DPHO	***El Resolut:***	
Col Name:	SOWERS_J52	***El Units:***	
Col Date:	12-Apr-2004	***ALB East:***	526613.67
Col Prog:	TANKS-PETROLEUM CONTAMINATION	***ALB North:***	425220.39
Ver Meth:	DPHO	***Loc ID:***	39196
Ver Name:	SOWERS_J52	***Lat DD:***	27
Ver Prog:	TANKS-PETROLEUM CONTAMINATION	***Lat MM:***	49
Ver Date:	12-Apr-2004	***Lat SS:***	
OOIC:	FACILITY	***Long DD:***	82
Rel Feat:	VICIN	***Long MM:***	42
Datum:	HARN	***Long SS:***	
Coord Acc:	4		
Col Aff:	COUNTY HEALTH DEPARTMENT		
Ver Aff:	COUNTY HEALTH DEPARTMENT		
Direct:			
Documents:	https://prodenv.dep.state.fl.us/DepNexus/public/electronic-documents/8734679/gis-facility!search		

FDEP Open Data - Storage Tank Contamination Monitoring (STCM)

Loc ID:	39196	***Rel Feat:***	VICIN
Site Type:	Fuel user/Non-retail	***El Datum:***	
Contam Ind:		***El Resolut:***	
Phone:	5025801535	***El Units:***	
Operator:	BAY AREA RENAL STONE CTR ASSOC.	***Map Src:***	1999 doqs
Next action:		***Map Scale:***	2565
Fin Respon:		***Coord Acc:***	4
Office:	SWD	***Alb East:***	526613.67
OOIC:	FACILITY	***Alb North:***	425220.39
Col Meth:	DPHO	***Datum:***	HARN
Col Name:	SOWERS_J52	***Elevation:***	
Col Date:	4/12/2004	***Lat DD:***	27
Col Prog:	TANKS-PETROLEUM CONTAMINATION	***Lat MM:***	49
Ver Meth:	DPHO	***Lat SS:***	
Ver Name:	SOWERS_J52	***Long DD:***	82
Ver Prog:	TANKS-PETROLEUM CONTAMINATION	***Long MM:***	42
Ver Date:	4/12/2004	***Long SS:***	
Object ID:	39196		
Col Aff:	COUNTY HEALTH DEPARTMENT		
Ver Aff:	COUNTY HEALTH DEPARTMENT		
Documents:	https://prodenv.dep.state.fl.us/DepNexus/public/electronic-documents/8734679/gis-facility!search		

FDEP - Storage Tank Contamination Monitoring (STCM) Details

Name:	Long J R Inc 6115-58th St N

Clearwater, FL 33520
LL Method: DPHO - Unverified
Account Owner: Bay Area Renta Stone Ctr Assoc
Contact: Bay Area Renal Stone Ctr Assoc.
Phone: 502-580-1535
District: SWD
County 1: 52 - Pinellas
Latitude: 27:49:36.4195
Longitude: 82:42:43.4146

FDEP - Registered Tanks from Storage Tank Contamination Monitoring (STCM) Details

Tank No: 1
Size: 550
Content: Leaded Gas
Installed: 04/01/1986
Placement: UNDER
Status: Removed from Site
Construction:
Piping:
Monitoring:

57	1 of 10	SW	0.41 / 2,170.20	14.18 / 0	HONEYWELL INTERNATIONAL CLEARWATER FL	PFAS E

Generator ID: FLD004104105
Date Shipped: 6/17/2022
Date Received: 7/7/2022
Date Certified: 12/31/2022 4:04:28 PM
Waste Quantity Kg: 286.6215
COI Only: No
U.S. DOT ID Number: UN1993
DOT Hazardous: YES
Manifest ID: 29332446
Waste Line ID: 57789788
Waste Line No: 5
Gen Loc State Other:
Generator Latitude: 27.890604
Generator Longitude: -82.723157
Designated Fac ID: TND000772186
Desig Fac Loc City: MILLINGTON
Desig Fac Loc State: TN
Designated Latitude: 35.27508
Desig Longitude: -89.94314
State Waste Codes: -
DOT Printed Information: UN1993 WASTE FLAMMABLE LIQUIDS, N.O.S. (Perfluoro compounds, Isopropyl Alcohol) 3 II
Non Haz Waste Description: -
Waste Line Handling Instr: -
Waste Residue Comments: -
Manifest Handling Instr: -
Management Method Desc: STORAGE, BULKING AND/OR TRANSFER OFF SITE
Designated Facility Name: TRADEBE TREATMENT & RECYCLING OF TN
EJSCREEN Report (Generator): https://ejscreen.epa.gov/mapper/mobile/EJSCREEN_mobile.aspx?geometry=%7B%22x%22:-82.723157,%22y%22:27.890604,%22spatialReference%22:%7B%22wkid%22:4326%7D%7D&unit=9035&areatype=&areaid=&basemap=streets&distance=1
EJSCREEN Report (Destination): https://ejscreen.epa.gov/mapper/mobile/EJSCREEN_mobile.aspx?geometry=%7B%22x%22:,%22y%22:35.27508,%22spatialReference%22:%7B%22wkid%22:4326%7D%7D&unit=9035&areatype=&areaid=&basemap=streets&distance=1

57	2 of 10	SW	0.41 / 2,170.20	14.18 / 0	HONEYWELL INTERNATIONAL CLEARWATER FL	PFAS E

Generator ID: FLD004104105
Date Shipped: 9/25/2019
Date Received: 10/7/2019
Date Certified: 12/10/2019
Waste Quantity Kg: 208.03441
COI Only: No
U.S. DOT ID Number: UN1993
DOT Hazardous: YES
Manifest ID: 12728099
Waste Line ID: 22545375
Waste Line No: 3
Gen Loc State Other:
Generator Latitude: 27.890604
Generator Longitude: -82.723157
Designated Fac ID: TND000772186
Desig Fac Loc City: MILLINGTON
Desig Fac Loc State: TN
Designated Latitude: 35.27508
Desig Longitude: -89.94314

Map Key	Number of Records	Direction	Distance (mi/ft)	Elev/Diff (ft)	Site	DB

State Waste Codes: -
DOT Printed Information: UN1993 WASTE FLAMMABLE LIQUIDS, N.O.S. (Perfluoro compounds, Isopropyl Alcohol) 3 II
Non Haz Waste Description: -
Waste Line Handling Instr: -
Waste Residue Comments: -
Manifest Handling Instr: -
Management Method Desc: STORAGE, BULKING AND/OR TRANSFER OFF SITE
Designated Facility Name: TRADEBE TREATMENT & RECYCLING OF TENNESSEE, LLC
EJSCREEN Report (Generator): https://ejscreen.epa.gov/mapper/mobile/EJSCREEN_mobile.aspx?geometry=%7B%22x%22:-82.723157,%22y%22:27.890604,%22spatialReference%22:%7B%22wkid%22:4326%7D%7D&unit=9035&areatype=&areaid=&basemap=streets&distance=1
EJSCREEN Report (Destination): https://ejscreen.epa.gov/mapper/mobile/EJSCREEN_mobile.aspx?geometry=%7B%22x%22:,%22y%22:35.27508,%22spatialReference%22:%7B%22wkid%22:4326%7D%7D&unit=9035&areatype=&areaid=&basemap=streets&distance=1

57	3 of 10	SW	0.41 / 2,170.20	14.18 / 0	HONEYWELL INTERNATIONAL CLEARWATER FL	PFAS E

Generator ID:	FLD004104105	**Waste Line No:**	4
Date Shipped:	9/21/2020	**Gen Loc State Other:**	
Date Received:	9/30/2020	**Generator Latitude:**	27.890604
Date Certified:	5/17/2021	**Generator Longitude:**	-82.723157
Waste Quantity Kg:	232.19969	**Designated Fac ID:**	TND000772186
COI Only:	No	**Desig Fac Loc City:**	MILLINGTON
U.S. DOT ID Number:	UN1993	**Desig Fac Loc State:**	TN
DOT Hazardous:	YES	**Designated Latitude:**	35.27508
Manifest ID:	23359336	**Desig Longitude:**	-89.94314
Waste Line ID:	44355105		

State Waste Codes: -
DOT Printed Information: UN1993 WASTE FLAMMABLE LIQUIDS, N.O.S. (Perfluoro compounds, Isopropyl Alcohol) 3 II
Non Haz Waste Description: -
Waste Line Handling Instr: -
Waste Residue Comments: -
Manifest Handling Instr: -
Management Method Desc: STORAGE, BULKING AND/OR TRANSFER OFF SITE
Designated Facility Name: TRADEBE TREATMENT & RECYCLING OF TN
EJSCREEN Report (Generator): https://ejscreen.epa.gov/mapper/mobile/EJSCREEN_mobile.aspx?geometry=%7B%22x%22:-82.723157,%22y%22:27.890604,%22spatialReference%22:%7B%22wkid%22:4326%7D%7D&unit=9035&areatype=&areaid=&basemap=streets&distance=1
EJSCREEN Report (Destination): https://ejscreen.epa.gov/mapper/mobile/EJSCREEN_mobile.aspx?geometry=%7B%22x%22:,%22y%22:35.27508,%22spatialReference%22:%7B%22wkid%22:4326%7D%7D&unit=9035&areatype=&areaid=&basemap=streets&distance=1

57	4 of 10	SW	0.41 / 2,170.20	14.18 / 0	HONEYWELL INTERNATIONAL CLEARWATER FL	PFAS E

Generator ID:	FLD004104105	**Waste Line No:**	7
Date Shipped:	11/20/2020	**Gen Loc State Other:**	
Date Received:	11/28/2020	**Generator Latitude:**	27.890604
Date Certified:	3/31/2021	**Generator Longitude:**	-82.723157
Waste Quantity Kg:	104.30846	**Designated Fac ID:**	TND000772186
COI Only:	No	**Desig Fac Loc City:**	MILLINGTON
U.S. DOT ID Number:	UN1993	**Desig Fac Loc State:**	TN
DOT Hazardous:	YES	**Designated Latitude:**	35.27508
Manifest ID:	22868973	**Desig Longitude:**	-89.94314
Waste Line ID:	43277478		

State Waste Codes: -
DOT Printed Information: UN1993 WASTE FLAMMABLE LIQUIDS, N.O.S. (Perfluoro compounds, Isopropyl Alcohol) 3 II
Non Haz Waste Description: -
Waste Line Handling Instr: -
Waste Residue Comments: -
Manifest Handling Instr: -
Management Method Desc: STORAGE, BULKING AND/OR TRANSFER OFF SITE
Designated Facility Name: TRADEBE TREATMENT & RECYCLING OF TN

Map Key	Number of Records	Direction	Distance (mi/ft)	Elev/Diff (ft)	Site	DB

EJSCREEN Report (Generator): https://ejscreen.epa.gov/mapper/mobile/EJSCREEN_mobile.aspx?geometry=%7B%22x%22:-82.723157,%22y%22:27.890604,%22spatialReference%22:%7B%22wkid%22:4326%7D%7D&unit=9035&areatype=&areaid=&basemap=streets&distance=1

EJSCREEN Report (Destination): https://ejscreen.epa.gov/mapper/mobile/EJSCREEN_mobile.aspx?geometry=%7B%22x%22:,%22y%22:35.27508,%22spatialReference%22:%7B%22wkid%22:4326%7D%7D&unit=9035&areatype=&areaid=&basemap=streets&distance=1

57	5 of 10	SW	0.41 / 2,170.20	14.18 / 0	HONEYWELL INTERNATIONAL CLEARWATER FL	PFAS E

Generator ID:	FLD004104105	**Waste Line No:**	5
Date Shipped:	6/29/2020	**Gen Loc State Other:**	
Date Received:	7/15/2020	**Generator Latitude:**	27.890604
Date Certified:	8/11/2020	**Generator Longitude:**	-82.723157
Waste Quantity Kg:	162.81189	**Designated Fac ID:**	TND000772186
COI Only:	No	**Desig Fac Loc City:**	MILLINGTON
U.S. DOT ID Number:	UN1993	**Desig Fac Loc State:**	TN
DOT Hazardous:	YES	**Designated Latitude:**	35.27508
Manifest ID:	17586429	**Desig Longitude:**	-89.94314
Waste Line ID:	32305070		

State Waste Codes: -
DOT Printed Information: UN1993 WASTE FLAMMABLE LIQUIDS, N.O.S. (Perfluoro compounds, Isopropyl Alcohol) 3 II
Non Haz Waste Description: -
Waste Line Handling Instr: -
Waste Residue Comments: -
Manifest Handling Instr: -
Management Method Desc: STORAGE, BULKING AND/OR TRANSFER OFF SITE
Designated Facility Name: TRADEBE TREATMENT & RECYCLING OF TENNESSEE, LLC
EJSCREEN Report (Generator): https://ejscreen.epa.gov/mapper/mobile/EJSCREEN_mobile.aspx?geometry=%7B%22x%22:-82.723157,%22y%22:27.890604,%22spatialReference%22:%7B%22wkid%22:4326%7D%7D&unit=9035&areatype=&areaid=&basemap=streets&distance=1
EJSCREEN Report (Destination): https://ejscreen.epa.gov/mapper/mobile/EJSCREEN_mobile.aspx?geometry=%7B%22x%22:,%22y%22:35.27508,%22spatialReference%22:%7B%22wkid%22:4326%7D%7D&unit=9035&areatype=&areaid=&basemap=streets&distance=1

57	6 of 10	SW	0.41 / 2,170.20	14.18 / 0	HONEYWELL INTERNATIONAL CLEARWATER FL	PFAS E

Generator ID:	FLD004104105	**Waste Line No:**	6
Date Shipped:	9/28/2018	**Gen Loc State Other:**	
Date Received:	10/4/2018	**Generator Latitude:**	27.890604
Date Certified:	1/30/2019	**Generator Longitude:**	-82.723157
Waste Quantity Kg:	416.06882	**Designated Fac ID:**	TND000772186
COI Only:	No	**Desig Fac Loc City:**	MILLINGTON
U.S. DOT ID Number:	UN1993	**Desig Fac Loc State:**	TN
DOT Hazardous:	YES	**Designated Latitude:**	35.27508
Manifest ID:	11074781	**Desig Longitude:**	-89.94314
Waste Line ID:	18635624		

State Waste Codes: -
DOT Printed Information: UN1993 WASTE FLAMMABLE LIQUIDS, N.O.S. (Perfluoro compounds, Isopropyl Alcohol) 3 II
Non Haz Waste Description: -
Waste Line Handling Instr: -
Waste Residue Comments: -
Manifest Handling Instr: -
Management Method Desc: STORAGE, BULKING AND/OR TRANSFER OFF SITE
Designated Facility Name: TRADEBE TREATMENT & RECYCLING OF TENNESSEE, LLC
EJSCREEN Report (Generator): https://ejscreen.epa.gov/mapper/mobile/EJSCREEN_mobile.aspx?geometry=%7B%22x%22:-82.723157,%22y%22:27.890604,%22spatialReference%22:%7B%22wkid%22:4326%7D%7D&unit=9035&areatype=&areaid=&basemap=streets&distance=1
EJSCREEN Report (Destination): https://ejscreen.epa.gov/mapper/mobile/EJSCREEN_mobile.aspx?geometry=%7B%22x%22:,%22y%22:35.27508,%22spatialReference%22:%7B%22wkid%22:4326%7D%7D&unit=9035&areatype=&areaid=&basemap=streets&distance=1

Map Key	Number of Records	Direction	Distance (mi/ft)	Elev/Diff (ft)	Site	DB
57	7 of 10	SW	0.41 / 2,170.20	14.18 / 0	HONEYWELL INTERNATIONAL CLEARWATER FL	PFAS E

Generator ID:	FLD004104105	**Waste Line No:**	13
Date Shipped:	11/9/2021	**Gen Loc State Other:**	
Date Received:	11/11/2021	**Generator Latitude:**	27.890604
Date Certified:	3/11/2022	**Generator Longitude:**	-82.723157
Waste Quantity Kg:	265.7598	**Designated Fac ID:**	TND000772186
COI Only:	No	**Desig Fac Loc City:**	MILLINGTON
U.S. DOT ID Number:	UN1993	**Desig Fac Loc State:**	TN
DOT Hazardous:	YES	**Designated Latitude:**	35.27508
Manifest ID:	26401237	**Desig Longitude:**	-89.94314
Waste Line ID:	51257817		

State Waste Codes: -
DOT Printed Information: UN1993 WASTE FLAMMABLE LIQUIDS, N.O.S. (Perfluoro compounds, Isopropyl Alcohol) 3 II
Non Haz Waste Description: -
Waste Line Handling Instr: -
Waste Residue Comments: -
Manifest Handling Instr: -
Management Method Desc: STORAGE, BULKING AND/OR TRANSFER OFF SITE
Designated Facility Name: TRADEBE TREATMENT & RECYCLING OF TN
EJSCREEN Report (Generator): https://ejscreen.epa.gov/mapper/mobile/EJSCREEN_mobile.aspx?geometry=%7B%22x%22:-82.723157,%22y%22:27.890604,%22spatialReference%22:%7B%22wkid%22:4326%7D%7D&unit=9035&areatype=&areaid=&basemap=streets&distance=1
EJSCREEN Report (Destination): https://ejscreen.epa.gov/mapper/mobile/EJSCREEN_mobile.aspx?geometry=%7B%22x%22:,%22y%22:35.27508,%22spatialReference%22:%7B%22wkid%22:4326%7D%7D&unit=9035&areatype=&areaid=&basemap=streets&distance=1

Map Key	Number of Records	Direction	Distance (mi/ft)	Elev/Diff (ft)	Site	DB
57	8 of 10	SW	0.41 / 2,170.20	14.18 / 0	HONEYWELL INTERNATIONAL CLEARWATER FL	PFAS E

Generator ID:	FLD004104105	**Waste Line No:**	3
Date Shipped:	3/6/2020	**Gen Loc State Other:**	
Date Received:	3/23/2020	**Generator Latitude:**	27.890604
Date Certified:	6/4/2020	**Generator Longitude:**	-82.723157
Waste Quantity Kg:	208.03441	**Designated Fac ID:**	TND000772186
COI Only:	No	**Desig Fac Loc City:**	MILLINGTON
U.S. DOT ID Number:	UN1993	**Desig Fac Loc State:**	TN
DOT Hazardous:	YES	**Designated Latitude:**	35.27508
Manifest ID:	16410124	**Desig Longitude:**	-89.94314
Waste Line ID:	29810668		

State Waste Codes: -
DOT Printed Information: UN1993 WASTE FLAMMABLE LIQUIDS, N.O.S. (Perfluoro compounds, Isopropyl Alcohol) 3 II
Non Haz Waste Description: -
Waste Line Handling Instr: -
Waste Residue Comments: -
Manifest Handling Instr: -
Management Method Desc: STORAGE, BULKING AND/OR TRANSFER OFF SITE
Designated Facility Name: TRADEBE TREATMENT & RECYCLING OF TENNESSEE, LLC
EJSCREEN Report (Generator): https://ejscreen.epa.gov/mapper/mobile/EJSCREEN_mobile.aspx?geometry=%7B%22x%22:-82.723157,%22y%22:27.890604,%22spatialReference%22:%7B%22wkid%22:4326%7D%7D&unit=9035&areatype=&areaid=&basemap=streets&distance=1
EJSCREEN Report (Destination): https://ejscreen.epa.gov/mapper/mobile/EJSCREEN_mobile.aspx?geometry=%7B%22x%22:,%22y%22:35.27508,%22spatialReference%22:%7B%22wkid%22:4326%7D%7D&unit=9035&areatype=&areaid=&basemap=streets&distance=1

Map Key	Number of Records	Direction	Distance (mi/ft)	Elev/Diff (ft)	Site	DB
57	9 of 10	SW	0.41 / 2,170.20	14.18 / 0	HONEYWELL INTERNATIONAL CLEARWATER FL	PFAS E

Generator ID:	FLD004104105	**Waste Line No:**	6
Date Shipped:	3/24/2021	**Gen Loc State Other:**	
Date Received:	4/21/2021	**Generator Latitude:**	27.890604

Map Key	Number of Records	Direction	Distance (mi/ft)	Elev/Diff (ft)	Site	DB

Date Certified:	6/21/2021	**Generator Longitude:**	-82.723157
Waste Quantity Kg:	116.099846	**Designated Fac ID:**	TND000772186
COI Only:	No	**Desig Fac Loc City:**	MILLINGTON
U.S. DOT ID Number:	UN1993	**Desig Fac Loc State:**	TN
DOT Hazardous:	YES	**Designated Latitude:**	35.27508
Manifest ID:	23728299	**Desig Longitude:**	-89.94314
Waste Line ID:	45157577		

State Waste Codes: -
DOT Printed Information: UN1993 WASTE FLAMMABLE LIQUIDS, N.O.S. (Perfluoro compounds, Isopropyl Alcohol) 3 II
Non Haz Waste Description: -
Waste Line Handling Instr: -
Waste Residue Comments: -
Manifest Handling Instr: -
Management Method Desc: STORAGE, BULKING AND/OR TRANSFER OFF SITE
Designated Facility Name: TRADEBE TREATMENT & RECYCLING OF TN
EJSCREEN Report (Generator): https://ejscreen.epa.gov/mapper/mobile/EJSCREEN_mobile.aspx?geometry=%7B%22x%22:-82.723157,%22y%22:27.890604,%22spatialReference%22:%7B%22wkid%22:4326%7D%7D&unit=9035&areatype=&areaid=&basemap=streets&distance=1
EJSCREEN Report (Destination): https://ejscreen.epa.gov/mapper/mobile/EJSCREEN_mobile.aspx?geometry=%7B%22x%22:,%22y%22:35.27508,%22spatialReference%22:%7B%22wkid%22:4326%7D%7D&unit=9035&areatype=&areaid=&basemap=streets&distance=1

57	10 of 10	SW	0.41 / 2,170.20	14.18 / 0	HONEYWELL INTERNATIONAL CLEARWATER FL	PFAS E

Generator ID:	FLD004104105	**Waste Line No:**	8
Date Shipped:	3/29/2019	**Gen Loc State Other:**	
Date Received:	4/2/2019	**Generator Latitude:**	27.890604
Date Certified:	6/7/2019	**Generator Longitude:**	-82.723157
Waste Quantity Kg:	416.06882	**Designated Fac ID:**	TND000772186
COI Only:	No	**Desig Fac Loc City:**	MILLINGTON
U.S. DOT ID Number:	UN1993	**Desig Fac Loc State:**	TN
DOT Hazardous:	YES	**Designated Latitude:**	35.27508
Manifest ID:	12564519	**Desig Longitude:**	-89.94314
Waste Line ID:	22151542		

State Waste Codes: -
DOT Printed Information: UN1993 WASTE FLAMMABLE LIQUIDS, N.O.S. (Perfluoro compounds, Isopropyl Alcohol) 3 II
Non Haz Waste Description: -
Waste Line Handling Instr: -
Waste Residue Comments: -
Manifest Handling Instr: -
Management Method Desc: STORAGE, BULKING AND/OR TRANSFER OFF SITE
Designated Facility Name: TRADEBE TREATMENT & RECYCLING OF TENNESSEE, LLC
EJSCREEN Report (Generator): https://ejscreen.epa.gov/mapper/mobile/EJSCREEN_mobile.aspx?geometry=%7B%22x%22:-82.723157,%22y%22:27.890604,%22spatialReference%22:%7B%22wkid%22:4326%7D%7D&unit=9035&areatype=&areaid=&basemap=streets&distance=1
EJSCREEN Report (Destination): https://ejscreen.epa.gov/mapper/mobile/EJSCREEN_mobile.aspx?geometry=%7B%22x%22:,%22y%22:35.27508,%22spatialReference%22:%7B%22wkid%22:4326%7D%7D&unit=9035&areatype=&areaid=&basemap=streets&distance=1

58	1 of 2	SSE	0.42 / 2,227.95	8.81 / -5	WETTEC DIVISION OF WATERLINK TECHNOLOGIES CLEARWATER FL	PFAS IND

Status:	Inactive	**Fac Fips Code:**	12103
Industry:	Chemical Mfg	**Fac Indian Cntry Flg:**	N
Compliance Status:	No Violation Identified	**Fac Derived Huc:**	03100206
EPA Programs:	RCRA	**Fac Derived Wbd:**	031002060602
Federal Facility:	No	**Fac Derived Cd113:**	13
Federal Agency:	-	**Fac Derived Cb2010:**	121030245122113
Fac Snc Flg:	N	**Fac Informal Count:**	0
AIR Flag:	N	**Last Informal Action:**	-
NPDES Flag:	N	**Formal Action Count:**	0
SDWIS Flag:	N	**Last Formal Action:**	-

Map Key	Number of Records	Direction	Distance (mi/ft)	Elev/Diff (ft)	Site	DB

RCRAFlag:	Y	**Fac Total Penalties:**	0
TRI Flag:	N	**Fac Penalty Count:**	-
GHG Flag:	N	**Date Last Penalty:**	-
TRI IDs:	-	**Last Penalty Amt:**	-
TRI Releases Trnsfrs:	-	**Fac Qtrs With Nc:**	0
TRI on Site Releases:	-	**Programs With Snc:**	0
TRI off Site Trnsfrs:	-	**Fac Percent Minority:**	25.506
TRI Reporter:	-	**Fac Pop Den:**	2900.76
Fac Imp Water Flg:	-	**Count:**	1
Fac Major Flag:	-	**Fac County:**	PINELLAS
Fac Active Flag:	-	**State Other :**	
Fac Inspection Count:	0	**Region:**	04
Date Last Inspection:	11/18/1998	**Latitude:**	27.888017
Days Last Inspection:	8914	**Longitude:**	-82.714804

Fac Derived Tribes:	Seminole Tribe of Florida - 22 mile(s)
AIR IDs:	-
CAA Permit Types:	-
CAA NAICS:	-
CAA SICS:	-
NPDES IDs:	-
CWA Permit Types:	-
CWA NAICS:	-
CWA SICS:	-
RCRA IDs:	FLR000050799
RCRA Permit Types:	Other
RCRA NAICS:	488490 314999 425120 325998
SDWA IDs:	-
SDWA System Types:	-
SDWA Compliance Status:	-
SDWA Snc Flag:	N
Fac Collection Meth:	INTERPOLATION-PHOTO
EJSCREEN Flag Us:	N
EJSCREEN Report:	https://ejscreen.epa.gov/mapper/mobile/EJSCREEN_mobile.aspx?geometry=%7B%22x%22:-82.714804,%22y%22:27.888017,%22spatialReference%22:%7B%22wkid%22:4326%7D%7D&unit=9035&areatype=&areaid=&basemap=streets&distance=1
ECHO Facility Report:	https://echo.epa.gov/detailed-facility-report?fid=110005653346

58	2 of 2	SSE	0.42 / 2,227.95	8.81 / -5	WETTEC DIVISION OF WATERLINK TECHNOLOGIES CLEARWATER FL	PFAS IND

Status:	Inactive	**Fac Fips Code:**	12103
Industry:	Textiles and Leather	**Fac Indian Cntry Flg:**	N
Compliance Status:	No Violation Identified	**Fac Derived Huc:**	03100206
EPA Programs:	RCRA	**Fac Derived Wbd:**	031002060602
Federal Facility:	No	**Fac Derived Cd113:**	13
Federal Agency:	-	**Fac Derived Cb2010:**	121030245122113
Fac Snc Flg:	N	**Fac Informal Count:**	0
AIR Flag:	N	**Last Informal Action:**	-
NPDES Flag:	N	**Formal Action Count:**	0
SDWIS Flag:	N	**Last Formal Action:**	-
RCRAFlag:	Y	**Fac Total Penalties:**	0
TRI Flag:	N	**Fac Penalty Count:**	-
GHG Flag:	N	**Date Last Penalty:**	-
TRI IDs:	-	**Last Penalty Amt:**	-
TRI Releases Trnsfrs:	-	**Fac Qtrs With Nc:**	0
TRI on Site Releases:	-	**Programs With Snc:**	0
TRI off Site Trnsfrs:	-	**Fac Percent Minority:**	25.506
TRI Reporter:	-	**Fac Pop Den:**	2900.76
Fac Imp Water Flg:	-	**Count:**	1
Fac Major Flag:	-	**Fac County:**	PINELLAS
Fac Active Flag:	-	**State Other :**	
Fac Inspection Count:	0	**Region:**	04
Date Last Inspection:	11/18/1998	**Latitude:**	27.888017
Days Last Inspection:	8914	**Longitude:**	-82.714804

Fac Derived Tribes:	Seminole Tribe of Florida - 22 mile(s)

Map Key	Number of Records	Direction	Distance (mi/ft)	Elev/Diff (ft)	Site	DB

AIR IDs:	-
CAA Permit Types:	-
CAA NAICS:	-
CAA SICS:	-
NPDES IDs:	-
CWA Permit Types:	-
CWA NAICS:	-
CWA SICS:	-
RCRA IDs:	FLR000050799
RCRA Permit Types:	Other
RCRA NAICS:	488490 314999 425120 325998
SDWA IDs:	-
SDWA System Types:	-
SDWA Compliance Status:	-
SDWA Snc Flag:	N
Fac Collection Meth:	INTERPOLATION-PHOTO
EJSCREEN Flag Us:	N
EJSCREEN Report:	https://ejscreen.epa.gov/mapper/mobile/EJSCREEN_mobile.aspx?geometry=%7B%22x%22:-82.714804,%22y%22:27.888017,%22spatialReference%22:%7B%22wkid%22:4326%7D%7D&unit=9035&areatype=&areaid=&basemap=streets&distance=1
ECHO Facility Report:	https://echo.epa.gov/detailed-facility-report?fid=110005653346

59	1 of 1	NNW	0.43 / 2,248.08	14.51 / 0	MID-STATE MOVING 14493 62ND ST N CLEARWATER FL 34620	STCS

Facility ID:	8515415	**Zip5 (Open Data):**	34620
Type:	C - Fuel User/Non-Retail	**CountyID(OpenData):**	52
Status:	Closed	**County (Open Data):**	PINELLAS
County:	PINELLAS	**Contam (Map):**	
Fac Stat(OpenData):	CLOSED	**Fac Type (Map):**	Fuel user/Non-retail
Fac Code(OpenData):	C	**Fac Stat (Map):**	CLOSED
Fac Type(OpenData):	Fuel user/Non-retail	**Status (Map):**	REVIEWED
Clnup Cd(OpenData):		**City (Map):**	CLEARWATER
Clnup Dt(OpenData):		**County (Map):**	52
Status (Open Data):	REVIEWED	**Zip5 (Map):**	34620
City (Open Data):	CLEARWATER	**Zip4 (Map):**	2742
Fac Name(Open Data):	MID-STATE MOVING		
Address (Open Data):	14493 62ND ST N		
Fac Cleanup Stat(Open Data):			
Name (Map):	MID-STATE MOVING		
Address (Map):	14493 62ND ST N		

FDEP Storage Tank Monitoring Open Data Details

Object ID:	5405	**Map Src:**	2004 doqqs
X:	-82.7240240277802	**Map Scale:**	5000
Y:	27.8968596666701	**Elevation:**	
Regulated:	NO	**El Datum:**	
Col Meth:	DPHO	**El Resolut:**	
Col Name:	ROESSLER_J	**El Units:**	
Col Date:	30-Jan-2007	**ALB East:**	525357.35
Col Prog:	TANKS-PETROLEUM CONTAMINATION	**ALB North:**	432990.25
Ver Meth:	DPHO	**Loc ID:**	40176
Ver Name:	ROESSLER_J	**Lat DD:**	27
Ver Prog:	TANKS-PETROLEUM CONTAMINATION	**Lat MM:**	53
Ver Date:	30-Jan-2007	**Lat SS:**	
OOIC:	FACILITY	**Long DD:**	82
Rel Feat:	APPRX	**Long MM:**	43
Datum:	HARN	**Long SS:**	
Coord Acc:	3		
Col Aff:	DEPARTMENT OF ENVIRONMENTAL PROTECTION		
Ver Aff:	DEPARTMENT OF ENVIRONMENTAL PROTECTION		
Direct:			
Documents:	https://prodenv.dep.state.fl.us/DepNexus/public/electronic-documents/8515415/gis-facility!search		

FDEP Open Data - Storage Tank Contamination Monitoring (STCM)

Loc ID:	40176	***Rel Feat:***	APPRX
Site Type:	Fuel user/Non-retail	***El Datum:***	
Contam Ind:		***El Resolut:***	
Phone:	8135351423	***El Units:***	
Operator:	MID-STATE MOVING	***Map Src:***	2004 doqqs
Next action:		***Map Scale:***	5000
Fin Respon:		***Coord Acc:***	3
Office:	SWD	***Alb East:***	525357.35
OOIC:	FACILITY	***Alb North:***	432990.25
Col Meth:	DPHO	***Datum:***	HARN
Col Name:	ROESSLER_J	***Elevation:***	
Col Date:	1/30/2007	***Lat DD:***	27
Col Prog:	TANKS-PETROLEUM CONTAMINATION	***Lat MM:***	53
Ver Meth:	DPHO	***Lat SS:***	
Ver Name:	ROESSLER_J	***Long DD:***	82
Ver Prog:	TANKS-PETROLEUM CONTAMINATION	***Long MM:***	43
Ver Date:	1/30/2007	***Long SS:***	
Object ID:	40176		

Col Aff: DEPARTMENT OF ENVIRONMENTAL PROTECTION
Ver Aff: DEPARTMENT OF ENVIRONMENTAL PROTECTION
Documents: https://prodenv.dep.state.fl.us/DepNexus/public/electronic-documents/8515415/gis-facility!search

FDEP - Storage Tank Contamination Monitoring (STCM) Details

Name: Mid-State Moving
14493 62nd St N
Clearwater, FL 34620- 2742
LL Method: DPHO - Unverified
Account Owner: Talkington Oil
Contact: Mid-State Moving
Phone: 813-535-1423
District: SWD
County 1: 52 - Pinellas
Latitude: 27:53:48.6948
Longitude: 82:43:26.4865

FDEP - Registered Tanks from Storage Tank Contamination Monitoring (STCM) Details

Tank No: 19
Size: 4000
Content: Vehicular Diesel
Installed: 06/01/1982
Placement: ABOVE
Status: Removed from Site
Construction:
Piping:
Monitoring:

60	*1 of 5*	*SSE*	*0.43 / 2,248.53*	*5.56 / -9*	***126th Ave. N. Dump*** ***5833 126th Avenue North*** ***CLEARWATER FL 33760***	***BROWNFIELDS***

Site ID:	BF521202001	***CCD1 City ID:***	620
Area ID:	BF521202000	***CC2 County ID:***	52
Remediation:		***County:***	PINELLAS
Acreage:	15.19910727	***DDC Dep District ID:***	SWD
SRCO Date:		***District:***	Southwest
BSRA Date:	28-DEC-15 12.00.00.000000 AM	***Latitude:***	27.8881
X Coordinate NBR:	526382.70789316	***Longitude:***	-82.7137
Y Coordinate NBR:	432030.93759984	***Lat DD:***	27
Shape Area:	61508.60487145	***Lat MM:***	53
Shape Length:	1029.39883571	***Lat SS:***	17.26
Method:	PAPER	***Long DD:***	-82

CMC2 Verif Method:		**Long MM:**	42
Verification Date:		**Long SS:**	49.27
Date Stamp:	08-JAN-16 12.00.00.000000 AM	**Username:**	MCCLAIN_B
Source:	Pinellas County		
Area Name:	Ulmerton Road Opportunity Corridor (UROC) Area-wide Brownfield		
Documents:	https://prodenv.dep.state.fl.us/DepNexus/public/electronic-documents/BF521202001/gis-facility!search		
Comment:			
Oculus Docs Inventory Url:	https://erisservice7.ecologeris.com/ErisExt/flo/ocure.ashx?ID=BF521202001&CAT=5		
Information Portal Facility Url:	http://prodenv.dep.state.fl.us/DepNexus/public/facilitysearch?pagination=true&facility.id=BF521202001		

Map Key	Number of Records	Direction	Distance (mi/ft)	Elev/Diff (ft)	Site	DB
60	2 of 5	SSE	0.43 / 2,248.53	5.56 / -9	126th Avenue Landfill 5833 126th Avenue North Clearwater FL	DWM CONTAM

Facility ID:		**Contact:**	
Site ID:	ERIC_5552	**Phone:**	
Program Area:		**Method:**	
Facility Type:		**Datum:**	
Fac Type:		**Related Party ID:**	
County ID:		**Primary RP Role:**	
Ftc1 Fac Type ID:		**RP Begin Date:**	
Stcm Facility Type:		**RP Address1:**	
District:	SWD	**RP Address2:**	
Site Status:	Open	**RP City:**	
Section:		**RP State:**	
Township:		**RP Zip5:**	
County:	Pinellas	**RP Zip4:**	
Range:		**RP Phone:**	
Rank:		**RP Extension:**	
Operator:		**RP Bad Addr Ind:**	
Name Changed:		**RP Name:**	
Addr Changed:			
Facility Name:			
Description:			

Program Details

Facility Status:		**Staff Assigned:**	
Offsite Contam:		**Priority:**	
Priority Score:		**Score Effective Dt:**	
Project Coordinato:		**Score When Ranked:**	
Program Eligible:		**District:**	
Ineligible:		**Datum:**	WGS84
Program Area:	BROWNFIELDS	**Method:**	DPHO
Site Manager:		**Lat DD:**	27
Discharge Date:	PEPSI-COLA BOTTLING CO OF TAMPA	**Lat MM:**	54
Discharge Eligibil:	(813)876-3352	**Lat SS:**	45.6336
Eligibility Progrm:		**Long DD:**	82
Cleanup Status:		**Long MM:**	42
Closure Type:		**Long SS:**	54.6696
Closure Date:			

Program Details

Facility Status:		**Staff Assigned:**	
Offsite Contam:		**Priority:**	
Priority Score:		**Score Effective Dt:**	
Project Coordinato:		**Score When Ranked:**	
Program Eligible:		**District:**	
Ineligible:		**Datum:**	WGS84
Program Area:	RESPONSPARTY	**Method:**	DPHO
Site Manager:		**Lat DD:**	27
Discharge Date:	ENVIROTECH SE INC	**Lat MM:**	54
Discharge Eligibil:	(904)355-2157	**Lat SS:**	45.6336
Eligibility Progrm:	3/26/1996	**Long DD:**	82

Cleanup Status:		**Long MM:**	42
Closure Type:		**Long SS:**	54.6696
Closure Date:			

Map Key	Number of Records	Direction	Distance (mi/ft)	Elev/Diff (ft)	Site	DB
60	3 of 5	SSE	0.43 / 2,248.53	5.56 / -9	126th Avenue Landfill 5833 126th Avenue North Clearwater FL 33762	ERIC

Eric ID:	ERIC_6073	**Offste Contami Key:**	CONTAMUNKNOWN
Site Status:	OPEN	**Se Anno Cad Data:**	
Source Facility ID:	126076	**State:**	FL
District:	SWD	**County Name:**	Pinellas
WMD:	SWFWMD	**County ID:**	52
ICR Indicator:	NO	**X:**	-82.7137384420451
Discharge Date:		**Y:**	27.8880411927097
Method ID:	DPHO	**Lat DD:**	27
Object of Interest:	DISCH	**Lat MM:**	53
Proximit to Object:	APPRX	**Lat SS:**	
Collector Username:	WILLIAMS_CA	**Long DD:**	82
Collect Date:	10/6/2021	**Long MM:**	42
Map Source:	hybrid	**Long SS:**	
Map Source Scale:	9028	**Gis Albx:**	526377.6791
Intrpolation Scale:	0	**Gis Alby:**	432021.228
Coord Accuracy ID:	3	**Datum ID:**	WGS84
Site Phase Dsc:	Phase 2 - Full Assessment	**Geometry:**	

Site Name: 126th Ave Closed Class III Landfill - Part A-2001
Documents: https://prodenv.dep.state.fl.us/DepNexus/public/electronic-documents/ERIC_6073/gis-facility!search

Program Details

Program: Site Investigation Section
Program Type: SIS
Program Status: COMPLETE
Site Manager: Robert Sellers

Program Details

Program: Brownfield Site Rehabilitation
Program Type: BROWNFIELDS
Program Status: ACTIVE
Site Manager: Robert Sellers

Program Details

Program: Responsible Party Cleanup
Program Type: RESPONSPARTY
Program Status: ACTIVE
Site Manager: Robert Sellers

Map Key	Number of Records	Direction	Distance (mi/ft)	Elev/Diff (ft)	Site	DB
60	4 of 5	SSE	0.43 / 2,248.53	5.56 / -9	126th Ave Closed Class III Landfill - Part B-2004 5833 126th Avenue North Clearwater FL	DWM CONTAM

Facility ID:		**Contact:**	
Site ID:	ERIC_6074	**Phone:**	
Program Area:		**Method:**	
Facility Type:		**Datum:**	
Fac Type:		**Related Party ID:**	
County ID:		**Primary RP Role:**	
Ftc1 Fac Type ID:		**RP Begin Date:**	
Stcm Facility Type:		**RP Address1:**	
District:	SWD	**RP Address2:**	
Site Status:	Closed	**RP City:**	

Map Key	Number of Records	Direction	Distance (mi/ft)	Elev/Diff (ft)	Site	DB

Section:		**RP State:**	
Township:		**RP Zip5:**	
County:	Pinellas	**RP Zip4:**	
Range:		**RP Phone:**	
Rank:		**RP Extension:**	
Operator:		**RP Bad Addr Ind:**	
Name Changed:		**RP Name:**	
Addr Changed:			
Facility Name:			
Description:			

Program Details

Facility Status:		**Staff Assigned:**	
Offsite Contam:		**Priority:**	
Priority Score:		**Score Effective Dt:**	
Project Coordinato:		**Score When Ranked:**	
Program Eligible:		**District:**	
Ineligible:		**Datum:**	NAD83
Program Area:	SIS	**Method:**	ADDM
Site Manager:		**Lat DD:**	27
Discharge Date:		**Lat MM:**	53
Discharge Eligibil:		**Lat SS:**	10
Eligibility Progrm:		**Long DD:**	82
Cleanup Status:		**Long MM:**	42
Closure Type:		**Long SS:**	30
Closure Date:			

Map Key	Number of Records	Direction	Distance (mi/ft)	Elev/Diff (ft)	Site	DB
60	5 of 5	SSE	0.43 / 2,248.53	5.56 / -9	126th Ave Closed Class III Landfill - Part A-2001 5833 126th Avenue North Clearwater FL 33762	DWM CONTAM

Facility ID:	126076	**Contact:**	
Site ID:	ERIC_6073	**Phone:**	
Program Area:		**Method:**	
Facility Type:		**Datum:**	
Fac Type:		**Related Party ID:**	
County ID:	52	**Primary RP Role:**	
Ftc1 Fac Type ID:		**RP Begin Date:**	
Stcm Facility Type:	FIESTA	**RP Address1:**	
District:	SWD	**RP Address2:**	
Site Status:		**RP City:**	
Section:		**RP State:**	
Township:		**RP Zip5:**	
County:	Pinellas	**RP Zip4:**	
Range:		**RP Phone:**	
Rank:		**RP Extension:**	
Operator:		**RP Bad Addr Ind:**	
Name Changed:		**RP Name:**	
Addr Changed:			
Facility Name:	126th Avenue Landfill		
Description:			

Program Details

Facility Status:		**Staff Assigned:**	
Offsite Contam:		**Priority:**	
Priority Score:		**Score Effective Dt:**	
Project Coordinato:		**Score When Ranked:**	
Program Eligible:		**District:**	
Ineligible:		**Datum:**	WGS84
Program Area:	BROWNFIELDS	**Method:**	DPHO
Site Manager:	Robert Sellers	**Lat DD:**	27
Discharge Date:		**Lat MM:**	53
Discharge Eligibil:		**Lat SS:**	16.967

Eligibility Progrm:		**Long DD:**	82
Cleanup Status:	Open-ERIC	**Long MM:**	42
Closure Type:		**Long SS:**	49.4708
Closure Date:			

Program Details

Facility Status:		**Staff Assigned:**	
Offsite Contam:		**Priority:**	
Priority Score:		**Score Effective Dt:**	
Project Coordinato:		**Score When Ranked:**	
Program Eligible:		**District:**	
Ineligible:		**Datum:**	WGS84
Program Area:	RESPONSPARTY	**Method:**	DPHO
Site Manager:	Robert Sellers	**Lat DD:**	27
Discharge Date:		**Lat MM:**	53
Discharge Eligibil:		**Lat SS:**	16.967
Eligibility Progrm:		**Long DD:**	82
Cleanup Status:	Open-ERIC	**Long MM:**	42
Closure Type:		**Long SS:**	49.4708
Closure Date:			

Program Details

Facility Status:		**Staff Assigned:**	
Offsite Contam:		**Priority:**	
Priority Score:		**Score Effective Dt:**	
Project Coordinato:		**Score When Ranked:**	
Program Eligible:		**District:**	
Ineligible:		**Datum:**	WGS84
Program Area:	SIS	**Method:**	DPHO
Site Manager:	Robert Sellers	**Lat DD:**	27
Discharge Date:		**Lat MM:**	53
Discharge Eligibil:		**Lat SS:**	16.967
Eligibility Progrm:		**Long DD:**	82
Cleanup Status:	Open-ERIC	**Long MM:**	42
Closure Type:		**Long SS:**	49.4708
Closure Date:			

Map Key	Number of Records	Direction	Distance (mi/ft)	Elev/Diff (ft)	Site	DB
61	1 of 4	E	0.43 / 2,296.16	6.03 / -8	PRESCOTT JERRY 5445 ULMERTON RD LARGO FL 34620-4010	LST

Facility ID:	8520574	**Datum:**	0
Facility Status:	CLOSED	**Lat DD:**	27
Facility Type:	C - Fuel user/Non-retail	**Lat MM:**	53
Score:	10	**Lat SS:**	44.9402
Score Effctve Date:	10/25/1999	**Long DD:**	82
Score when Ranked:	10	**Long MM:**	42
Rank:	8533	**Long SS:**	27.313
Operator:	GERALD T TRE & MARY LOU PRESCOTT	**Facility T (Map):**	Fuel user/Non-retail
Prim Related Party:	17458	**Facility S (Map):**	CLOSED
Primary RP Role:	ACCOUNT OWNER	**County (Map):**	PINELLAS
RP Begin Date:	05/20/1994	**Collection (Map):**	DPHO
Phone:	(813)573-2101	**Collector (Map):**	ROESSLER_J
Name Changed:	08/27/2018	**Collecti 1 (Map):**	3/13/2006
Address Changed:	08/27/2018	**Datum (Map):**	HARN
Section:	004	**Rel Feat (Map):**	VICIN
Township:	30S	**Geometry (Map):**	
Range:	16E	**Lat DD (Map):**	27
District:	SWD	**Lat MM (Map):**	53
County:	PINELLAS	**Lat SS (Map):**	
County No:	52	**Long DD (Map):**	82
Feature:		**Long MM (Map):**	42
Method:	UNVR	**Long SS (Map):**	
RP Name:	PRESCOTT, GERALD T & MARY LOU		

RP Address1:	13775 US HWY 19 N
RP Address2:	ATTN: STORAGE TANK REGIS
RP City:	CLEARWATER
RP State:	FL
RP Zip5:	34624
RP Zip4:	7233
Contact:	GERALD OR MARY LOU PRESCOTT
RP Phone:	(813)573-2101
RP Phone Ext.:	
RP Bad Addr Ind:	No
Facility Name (Map):	PRESCOTT JERRY
Address (Map):	5445 ULMERTON RD
City (Map):	LARGO
Zip5 (Map):	34620
Document L (Map):	https://prodenv.dep.state.fl.us/DepNexus/public/electronic-documents/8520574/facility!search
Oculus Docs Inventory:	https://erisservice7.ecologeris.com/ErisExt/flo/ocure.ashx?ID=8520574&CAT=11
Information Portal Fac URL:	http://prodenv.dep.state.fl.us/DepNexus/public/facilitysearch?pagination=true&facility.id=8520574
Information Portal Doc URL:	http://prodenv.dep.state.fl.us/DepNexus/public/electronic-documents/8520574/facility!search
Source:	DEP; Storage Tanks & Contamination Monitoring, Discharge Info.; FDEP Open Data, Petroleum Contamination Monitoring (PCTS) Discharges (Map)

Discharge Cleanup Summary

Discharge Date:	03/11/1988
Cleanup Required:	R - CLEANUP REQUIRED
Discharge Cleanup Status:	SRCR - SRCR COMPLETE
Discharge Cleanup Stat Date:	09/26/2018
Eligibility Indicator:	E - ELIGIBLE
Site Manager:	OMRAN_C
Site Manager End Date:	09/28/2018
Tank Office:	PCTM6 - PETROLEUM CLEANUP TEAM 6

Contaminated Media

Contaminated Drinking Wells:	0
Contaminated Mntring Wells:	YES
Contaminated Soil:	NO
Contaminated Surface Water:	NO
Contaminated Ground Water:	NO
Pollutant:	Y - Unknown/Not Reported
Other Description:	
Gallons Discharged:	

Petroleum Cleanup Program Eligibility

Cleanup Program:	E - EARLY DETECTION INCENTIVE
Eligibility Status:	ELIGIBLE

Task Info

SA Task ID:	54664	***SR Soil Treatment:***	
SA Cleanup Resp:	ST - STATE	***SR Other Treatment:***	
SA Actual Cost:		***SR Alt Proc Rec:***	
SA Complete Date:		***RAP Task ID:***	54665
SA Payment Date:		***RAP Clean Resp ID:***	ST - STATE
SR Task ID:	54663	***RAP Actual Cost:***	
SR Cleanup Resp:	ST - STATE	***RAP Complete Date:***	
SR Actual Cost:		***RAP Payment Date:***	
SR Complete Date:		***RAP Last Ord Appr:***	
SR Payment Date:		***RA Task ID:***	54666
SR Oral Date:		***RA Cleanup Resp:***	ST - STATE
SR Written Date:		***RA Yrs to Complete:***	
SR Soil Removal:		***RA Actual Cost:***	
SR Free Prod Rmvl:		***Tank Office:***	PCTM6 - Team 6

SR Soil Ton Remove:	
SR Fund Elig Type:	-
SA Fund Elig Type:	-
RAP Fund Elig Type:	-
RA Fund Elig Type:	-
SR Alternate Procedure Status:	
SR Alt Procedure Status Dt:	
SR Alt Procedure Comment:	
SRC Action Type:	-
SRC Submit Date:	
SRC Review Date:	
SRC Complete Status:	-
SRC Comp Status Dt:	
SRC Issue Date:	
SRC Comments:	

Petroleum Cleanup Funding Cap Encumbrance to Date

FCFS:	$0.00
LPSPASM:	$0.00
SPASM:	$0.00
NPDES:	$0.00
Utility 1 Time Payments:	$0.00
All Wo Ta Co Pos Encumbered:	$26,001.20
Wo Ta Co Pos Exclu from Cap:	$0.00
Ttl Amnt Encumbered to Date:	$26,001.20
Ttl Amnt Encumbered Towar:	$26,001.20

Petroleum Cleanup PCT Facility Score

Related Party ID:	17458
RP Contact:	GERALD OR MARY LOU PRESCOTT
Facility Cleanup Status:	CMPL - COMPLETED
Bad Address Indicator:	N

Discharge Info (Map)

Discharge:	23714	***Eligibility:***	ELIGIBLE
Discharge 1:	11-Mar-1988	***Eligibility 1:***	EDI
Discharge 2:	10	***Report Pha:***	COMPLETED
Discharge 3:	SRCR	***Report Sub:***	COMPLETED
General Cl:	CLOSURE	***Report S 1:***	26-Sep-2018
Disch Clea:	26-Sep-2018	***Staff Assi:***	
Tank Offic:	PETROLEUM CLEANUP TEAM 6		

AST UST Discharges

Dep Co:	P	***Long SS:***	29
CU Req:	R	***CU Stat:***	
Score:	00010	***Stat Desc:***	SRCR COMPLETE
Descrip:	CLEANUP REQUIRED	***Fac Name:***	PRESCOTT JERRY
Discharge Date:	11-MAR-88	***Fac Type:***	C
Score Date:	12-FEB-2010	***Type Desc:***	Fuel user/Non-retail
Stat Date:	26-SEP-2018	***Fac Addr:***	5445 ULMERTON RD
LL Meth:	UNVR	***Fac City:***	LARGO
Lat DD:	27	***Fac Zip:***	34620
Lat MM:	53	***County:***	52
Lat SS:	45	***Fac State:***	CLOSED
Long DD:	82	***Fac Phone:***	8135732101
Long MM:	42		
Prg Desc:	EARLY DETECTION INCENTIVE		

Eligible Discharges

Map Key	Number of Records	Direction	Distance (mi/ft)	Elev/Diff (ft)	Site	DB

Program:	EDI
Current Status:	CLOSED
Discharge Date:	03/11/1988
Score:	10
Facility:	PRESCOTT JERRY
Address:	5445 ULMERTON RD
City:	LARGO
Zip:	34620
County:	PINELLAS
Owner:	PRESCOTT, GERALD T & MARY LOU
Owner Address:	13775 US HWY 19 N
Owner City:	CLEARWATER
Owner State:	FL
Owner Zip:	34624
Owner Phone:	(813)573-2101
Owner Email:	

61	2 of 4	E	0.43 / 2,296.16	6.03 / -8	JERRY PRESCOTT 5445 ULMERTON RD CLEARWATER FL 34620	DWM CONTAM

Facility ID:	8520574	**Contact:**	
Site ID:		**Phone:**	
Program Area:	Petroleum	**Method:**	
Facility Type:		**Datum:**	
Fac Type:		**Related Party ID:**	
County ID:		**Primary RP Role:**	
Ftc1 Fac Type ID:		**RP Begin Date:**	
Stcm Facility Type:		**RP Address1:**	
District:		**RP Address2:**	
Site Status:		**RP City:**	
Section:		**RP State:**	
Township:		**RP Zip5:**	
County:	PINELLAS	**RP Zip4:**	
Range:		**RP Phone:**	
Rank:		**RP Extension:**	
Operator:		**RP Bad Addr Ind:**	
Name Changed:		**RP Name:**	
Addr Changed:			
Facility Name:			
Description:			

Program Details

Facility Status:	WAITING	**Staff Assigned:**	
Offsite Contam:	U	**Priority:**	
Priority Score:	10	**Score Effective Dt:**	
Project Coordinato:		**Score When Ranked:**	
Program Eligible:	Y	**District:**	PCLP52
Ineligible:		**Datum:**	HARN
Program Area:		**Method:**	DPHO
Site Manager:		**Lat DD:**	27
Discharge Date:		**Lat MM:**	53
Discharge Eligibil:		**Lat SS:**	44.9402
Eligibility Progrm:		**Long DD:**	82
Cleanup Status:		**Long MM:**	42
Closure Type:		**Long SS:**	27.313
Closure Date:			

61	3 of 4	E	0.43 / 2,296.16	6.03 / -8	PRESCOTT JERRY 5445 ULMERTON RD LARGO FL 34620	STCS

Facility ID:	8520574	**Zip5 (Open Data):**	34620
Type:	C - Fuel User/Non-Retail	**CountyID(OpenData):**	52

Status:	Closed	***County (Open Data):***	PINELLAS
County:	PINELLAS	***Contam (Map):***	
Fac Stat(OpenData):	CLOSED	***Fac Type (Map):***	Fuel user/Non-retail
Fac Code(OpenData):	C	***Fac Stat (Map):***	CLOSED
Fac Type(OpenData):	Fuel user/Non-retail	***Status (Map):***	REVIEWED
Clnup Cd(OpenData):	CMPL	***City (Map):***	LARGO
Clnup Dt(OpenData):	2018/09/25	***County (Map):***	52
Status (Open Data):	REVIEWED	***Zip5 (Map):***	34620
City (Open Data):	LARGO	***Zip4 (Map):***	4010
Fac Name(Open Data):	PRESCOTT JERRY		
Address (Open Data):	5445 ULMERTON RD		
Fac Cleanup Stat(Open Data):	COMPLETED		
Name (Map):	PRESCOTT JERRY		
Address (Map):	5445 ULMERTON RD		

FDEP Storage Tank Monitoring Open Data Details

Object ID:	9130	***Map Src:***	1999 doqs
X:	-82.7075869444468	***Map Scale:***	5000
Y:	27.8958167222254	***Elevation:***	
Regulated:	NO	***El Datum:***	
Col Meth:	DPHO	***El Resolut:***	
Col Name:	ROESSLER_J	***El Units:***	
Col Date:	13-Mar-2006	***ALB East:***	526973.21
Col Prog:	TANKS-PETROLEUM CONTAMINATION	***ALB North:***	432890.66000000003
Ver Meth:	DPHO	***Loc ID:***	39996
Ver Name:	ROESSLER_J	***Lat DD:***	27
Ver Prog:	TANKS-PETROLEUM CONTAMINATION	***Lat MM:***	53
Ver Date:	13-Mar-2006	***Lat SS:***	
OOIC:	FACILITY	***Long DD:***	82
Rel Feat:	VICIN	***Long MM:***	42
Datum:	HARN	***Long SS:***	
Coord Acc:	4		
Col Aff:	DEPARTMENT OF ENVIRONMENTAL PROTECTION		
Ver Aff:	DEPARTMENT OF ENVIRONMENTAL PROTECTION		
Direct:			
Documents:	https://prodenv.dep.state.fl.us/DepNexus/public/electronic-documents/8520574/gis-facility!search		

FDEP Open Data - Storage Tank Contamination Monitoring (STCM)

Loc ID:	39996	***Rel Feat:***	VICIN
Site Type:	Fuel user/Non-retail	***El Datum:***	
Contam Ind:		***El Resolut:***	
Phone:	8135732101	***El Units:***	
Operator:	GERALD T TRE & MARY LOU PRESCOTT	***Map Src:***	1999 doqs
Next action:	INVOICE DUE	***Map Scale:***	5000
Fin Respon:		***Coord Acc:***	4
Office:	SWD	***Alb East:***	526973.21
OOIC:	FACILITY	***Alb North:***	432890.66000000003
Col Meth:	DPHO	***Datum:***	HARN
Col Name:	ROESSLER_J	***Elevation:***	
Col Date:	3/13/2006	***Lat DD:***	27
Col Prog:	TANKS-PETROLEUM CONTAMINATION	***Lat MM:***	53
Ver Meth:	DPHO	***Lat SS:***	
Ver Name:	ROESSLER_J	***Long DD:***	82
Ver Prog:	TANKS-PETROLEUM CONTAMINATION	***Long MM:***	42
Ver Date:	3/13/2006	***Long SS:***	
Object ID:	39996		
Col Aff:	DEPARTMENT OF ENVIRONMENTAL PROTECTION		
Ver Aff:	DEPARTMENT OF ENVIRONMENTAL PROTECTION		
Documents:	https://prodenv.dep.state.fl.us/DepNexus/public/electronic-documents/8520574/gis-facility!search		

FDEP - Storage Tank Contamination Monitoring (STCM) Details

Name:	Prescott Jerry 5445 Ulmerton Rd

Map Key	Number of Records	Direction	Distance (mi/ft)	Elev/Diff (ft)	Site	DB

	Largo, FL 34620- 4010
LL Method:	DPHO - Unverified
Account Owner:	Prescott, Gerald T & Mary Lou
Contact:	Gerald T Tre & Mary Lou Prescott
Phone:	813-573-2101
District:	SWD
County 1:	52 - Pinellas
Latitude:	27:53:44.9402
Longitude:	82:42:27.3130

FDEP - Registered Tanks from Storage Tank Contamination Monitoring (STCM) Details

Tank No:	2
Size:	12000
Content:	Leaded Gas
Installed:	
Placement:	UNDER
Status:	Removed from Site
Construction:	
Piping:	
Monitoring:	

FDEP - Registered Tanks from Storage Tank Contamination Monitoring (STCM) Details

Tank No:	1
Size:	10000
Content:	Vehicular Diesel
Installed:	06/01/1979
Placement:	UNDER
Status:	Removed from Site
Construction:	
Piping:	
Monitoring:	

61	4 of 4	E	0.43 / 2,296.16	6.03 / -8	PRESCOTT JERRY 5445 ULMERTON RD LARGO FL 34620	DWM CONTAM

Facility ID:	8520574	**Contact:**	
Site ID:	8520574	**Phone:**	
Program Area:		**Method:**	
Facility Type:		**Datum:**	
Fac Type:		**Related Party ID:**	
County ID:	52	**Primary RP Role:**	
Ftc1 Fac Type ID:	C	**RP Begin Date:**	
Stcm Facility Type:	C	**RP Address1:**	
District:	SWD	**RP Address2:**	
Site Status:		**RP City:**	
Section:	4	**RP State:**	
Township:	30S	**RP Zip5:**	
County:	Pinellas	**RP Zip4:**	
Range:	16E	**RP Phone:**	
Rank:		**RP Extension:**	
Operator:		**RP Bad Addr Ind:**	
Name Changed:		**RP Name:**	
Addr Changed:			
Facility Name:	PRESCOTT JERRY		
Description:	Fuel user/Non-retail		

Program Details

Facility Status:		**Staff Assigned:**	
Offsite Contam:		**Priority:**	
Priority Score:	10	**Score Effective Dt:**	
Project Coordinato:		**Score When Ranked:**	

Map Key	Number of Records	Direction	Distance (mi/ft)	Elev/Diff (ft)	Site	DB

Program Eligible:		**District:**	
Ineligible:		**Datum:**	0
Program Area:	PETROLEUM	**Method:**	UNVR
Site Manager:		**Lat DD:**	27
Discharge Date:	3/11/1988	**Lat MM:**	53
Discharge Eligibil:	E	**Lat SS:**	45
Eligibility Progrm:	EDI	**Long DD:**	82
Cleanup Status:	CLOSED-STCM	**Long MM:**	42
Closure Type:	SRCR	**Long SS:**	29
Closure Date:	9/26/2018		

62	1 of 4	S	0.43 / 2,296.40	14.25 / 0	NEW ENGLAND PROPERTY/SHIELDS MARINE 12707 U.S. HIGHWAY 19 NORTH CLEARWATER FL	WCRPS

Site ID:	75928	**Coord Accuracy ID:**	3
Datum ID:	WGS84	**Zip5:**	33764
Method ID:	DPHO	**Zip4:**	
Feature:		**County ID:**	52
Object of Interest:	CAP_RAP SITE	**County:**	PINELLAS
Proximity to Object:	ENTRA	**Lat DD:**	27
Interpolation Scale:	5000	**Lat MM:**	53
Map Source:	2004_DOQQ	**Long DD:**	82
Map Source Scale:	5000	**Long MM:**	43

Collect Program ID: CL
Collect Username: CORE_S
Collect Affiliation: Florida Department of Environmental Protection
Verifying Program ID: CL
Verify Method ID: DPHO
Verifier Username: CORE_S
Verifier Affiliation: Florida Department of Environmental Protection
Project Name: NEW ENGLAND PROPERTY/SHIELDS MARINE
Documents: https://prodenv.dep.state.fl.us/DepNexus/public/electronic-documents/COM_75928/gis-facility!search

Project Details

Project ID:	88026	**District:**	SWD
OGC No:	98-2699	**GIS ALBX:**	526062.16
Status:	CLOSED	**GIS ALBY:**	431962.09
Priority Score:		**Source:**	Closed Responsible Party Sites
Offsite COC:	Y		

Contaminants: Solvents

62	2 of 4	S	0.43 / 2,296.40	14.25 / 0	NEW ENGLAND PROPERTY 12707 U.S. HIGHWAY 19 NORTH CLEARWATER FL 33764	DWM CONTAM

Facility ID:	75928	**Contact:**	
Site ID:		**Phone:**	
Program Area:	Responsible Party	**Method:**	
Facility Type:		**Datum:**	
Fac Type:		**Related Party ID:**	
County ID:		**Primary RP Role:**	
Ftc1 Fac Type ID:		**RP Begin Date:**	
Stcm Facility Type:		**RP Address1:**	
District:		**RP Address2:**	
Site Status:		**RP City:**	
Section:		**RP State:**	
Township:		**RP Zip5:**	
County:	Pinellas	**RP Zip4:**	
Range:		**RP Phone:**	
Rank:		**RP Extension:**	
Operator:		**RP Bad Addr Ind:**	
Name Changed:		**RP Name:**	
Addr Changed:			

Map Key	Number of Records	Direction	Distance (mi/ft)	Elev/Diff (ft)	Site	DB

Facility Name:
Description:

Program Details

Facility Status:	OPEN	**Staff Assigned:**	
Offsite Contam:	Y	**Priority:**	
Priority Score:	35	**Score Effective Dt:**	
Project Coordinato:	CORE_S	**Score When Ranked:**	
Program Eligible:		**District:**	SWD
Ineligible:		**Datum:**	83
Program Area:		**Method:**	GGPS
Site Manager:		**Lat DD:**	27
Discharge Date:		**Lat MM:**	53
Discharge Eligibil:		**Lat SS:**	15.1381
Eligibility Progrm:		**Long DD:**	82
Cleanup Status:		**Long MM:**	43
Closure Type:		**Long SS:**	1.0407
Closure Date:			

62	3 of 4	S	0.43 / 2,296.40	14.25 / 0	NEW ENGLAND PROPERTY/SHIELDS MARINE 12707 U.S. HIGHWAY 19 NORTH CLEARWATER FL	DWM CONTAM

Facility ID:		**Contact:**	
Site ID:	ERIC_7194	**Phone:**	
Program Area:		**Method:**	
Facility Type:		**Datum:**	
Fac Type:		**Related Party ID:**	
County ID:		**Primary RP Role:**	
Ftc1 Fac Type ID:		**RP Begin Date:**	
Stcm Facility Type:		**RP Address1:**	
District:	SWD	**RP Address2:**	
Site Status:	Closed with Conditions	**RP City:**	
Section:		**RP State:**	
Township:		**RP Zip5:**	
County:	Pinellas	**RP Zip4:**	
Range:		**RP Phone:**	
Rank:		**RP Extension:**	
Operator:		**RP Bad Addr Ind:**	
Name Changed:		**RP Name:**	
Addr Changed:			
Facility Name:			
Description:			

Program Details

Facility Status:		**Staff Assigned:**	
Offsite Contam:		**Priority:**	
Priority Score:		**Score Effective Dt:**	
Project Coordinato:		**Score When Ranked:**	
Program Eligible:		**District:**	
Ineligible:		**Datum:**	NAD83
Program Area:	RESPONSPARTY	**Method:**	DPHO
Site Manager:		**Lat DD:**	27
Discharge Date:	SYLVIA RUTH	**Lat MM:**	53
Discharge Eligibil:	(352)498-1239	**Lat SS:**	16.1693
Eligibility Progrm:		**Long DD:**	82
Cleanup Status:	7/8/2005	**Long MM:**	43
Closure Type:		**Long SS:**	2.1294
Closure Date:			

Program Details

Map Key	Number of Records	Direction	Distance (mi/ft)	Elev/Diff (ft)	Site	DB

Facility Status:		**Staff Assigned:**	
Offsite Contam:		**Priority:**	
Priority Score:		**Score Effective Dt:**	
Project Coordinato:		**Score When Ranked:**	
Program Eligible:		**District:**	
Ineligible:		**Datum:**	NAD83
Program Area:	RESPONSPARTY	**Method:**	DPHO
Site Manager:		**Lat DD:**	27
Discharge Date:		**Lat MM:**	53
Discharge Eligibil:		**Lat SS:**	16.1693
Eligibility Progrm:		**Long DD:**	82
Cleanup Status:		**Long MM:**	43
Closure Type:		**Long SS:**	2.1294
Closure Date:			

62	4 of 4	S	0.43 / 2,296.40	14.25 / 0	**Hammer Haag Steel Inc** **12707 U.S. HIGHWAY 19 NORTH** **CLEARWATER FL 33764**	ERIC

Eric ID:	ERIC_7194	**Offste Contami Key:**	CONTAMUNKNOWN
Site Status:	CLOSEDWCOND	**Se Anno Cad Data:**	
Source Facility ID:	127322	**State:**	FL
District:	SWD	**County Name:**	Pinellas
WMD:	SWFWMD	**County ID:**	52
ICR Indicator:	YES	**X:**	-82.7172581909533
Discharge Date:		**Y:**	27.887824758051
Method ID:	DPHO	**Lat DD:**	27
Object of Interest:	HANDL	**Lat MM:**	53
Proximit to Object:	CENTR	**Lat SS:**	
Collector Username:	KNAUSS_E	**Long DD:**	82
Collect Date:	1/18/2018	**Long MM:**	43
Map Source:	IMAGERYWITHROADS	**Long SS:**	
Map Source Scale:	24000	**Gis Albx:**	526032.119468
Intrpolation Scale:	0	**Gis Alby:**	431993.591069
Coord Accuracy ID:	3	**Datum ID:**	NAD83
Site Phase Dsc:	Phase 5 - Cleanup Complete	**Geometry:**	

Site Name: NEW ENGLAND PROPERTY/SHIELDS MARINE
Documents: https://prodenv.dep.state.fl.us/DepNexus/public/electronic-documents/ERIC_7194/gis-facility!search

Program Details

Program:	Responsible Party Cleanup
Program Type:	RESPONSPARTY
Program Status:	COMPLETEWITHCOND
Site Manager:	

63	1 of 5	E	0.44 / 2,343.72	10.67 / -4	**SHELL-ULMERTON #355** **5545 ULMERTON RD** **CLEARWATER FL 33760-4012**	LST

Facility ID:	9045628	**Datum:**	0
Facility Status:	OPEN	**Lat DD:**	27
Facility Type:	A - Retail Station	**Lat MM:**	53
Score:	10	**Lat SS:**	39.4345
Score Effctve Date:	03/16/2011	**Long DD:**	82
Score when Ranked:		**Long MM:**	42
Rank:		**Long SS:**	28.7514
Operator:	RICK HERWEH	**Facility T (Map):**	Retail Station
Prim Related Party:	922	**Facility S (Map):**	OPEN
Primary RP Role:	ACCOUNT OWNER	**County (Map):**	PINELLAS
RP Begin Date:	12/18/2001	**Collection (Map):**	DPHO
Phone:	(813)681-4279	**Collector (Map):**	SOWERS_J52
Name Changed:	07/11/2018	**Collecti 1 (Map):**	10/22/2003
Address Changed:	08/09/2022	**Datum (Map):**	HARN
Section:		**Rel Feat (Map):**	EXACT
Township:		**Geometry (Map):**	

Range:		***Lat DD (Map):***	27
District:	SWD	***Lat MM (Map):***	53
County:	PINELLAS	***Lat SS (Map):***	
County No:	52	***Long DD (Map):***	82
Feature:		***Long MM (Map):***	42
Method:	AGPS	***Long SS (Map):***	

RP Name:	AUTOMATED PETROLEUM & ENERGY CO INC (APEC)
RP Address1:	PO BOX 1110
RP Address2:	ATTN: STORAGE TANK REGIS
RP City:	Brandon
RP State:	FL
RP Zip5:	33509
RP Zip4:	1110
Contact:	BILL MCKNIGHT | RICK HERWEH
RP Phone:	(813)681-4279
RP Phone Ext.:	211
RP Bad Addr Ind:	No
Facility Name (Map):	SHELL-ULMERTON #355
Address (Map):	5545 ULMERTON RD
City (Map):	CLEARWATER
Zip5 (Map):	33760
Document L (Map):	https://prodenv.dep.state.fl.us/DepNexus/public/electronic-documents/9045628/facility!search
Oculus Docs Inventory:	https://erisservice7.ecologeris.com/ErisExt/flo/ocure.ashx?ID=9045628&CAT=11
Information Portal Fac URL:	http://prodenv.dep.state.fl.us/DepNexus/public/facilitysearch?pagination=true&facility.id=9045628
Information Portal Doc URL:	http://prodenv.dep.state.fl.us/DepNexus/public/electronic-documents/9045628/facility!search
Source:	DEP; Storage Tanks & Contamination Monitoring, Discharge Info.; FDEP Open Data, Petroleum Contamination Monitoring (PCTS) Discharges (Map)

Discharge Cleanup Summary

Discharge Date:	03/29/2010
Cleanup Required:	R - CLEANUP REQUIRED
Discharge Cleanup Status:	SRCR - SRCR COMPLETE
Discharge Cleanup Stat Date:	07/11/2016
Eligibility Indicator:	I - INELIGIBLE
Site Manager:	WILEY_JA
Site Manager End Date:	07/14/2016
Tank Office:	PCLP52 - FL DOH IN PINELLAS COUNTY

Contaminated Media

Contaminated Drinking Wells:	
Contaminated Mntring Wells:	NO
Contaminated Soil:	YES
Contaminated Surface Water:	NO
Contaminated Ground Water:	NO
Pollutant:	B - Unleaded Gas
Other Description:	
Gallons Discharged:	

Contaminated Media

Contaminated Drinking Wells:	
Contaminated Mntring Wells:	NO
Contaminated Soil:	YES
Contaminated Surface Water:	NO
Contaminated Ground Water:	NO
Pollutant:	D - Vehicular Diesel
Other Description:	
Gallons Discharged:	

Task Info

SA Task ID:	86190	***SR Soil Treatment:***	

SA Cleanup Resp:	-	**SR Other Treatment:**	
SA Actual Cost:		**SR Alt Proc Rec:**	
SA Complete Date:		**RAP Task ID:**	
SA Payment Date:		**RAP Clean Resp ID:**	-
SR Task ID:		**RAP Actual Cost:**	
SR Cleanup Resp:	-	**RAP Complete Date:**	
SR Actual Cost:		**RAP Payment Date:**	
SR Complete Date:		**RAP Last Ord Appr:**	
SR Payment Date:		**RA Task ID:**	90689
SR Oral Date:		**RA Cleanup Resp:**	-
SR Written Date:		**RA Yrs to Complete:**	0
SR Soil Removal:		**RA Actual Cost:**	
SR Free Prod Rmvl:		**Tank Office:**	PCLP52 - Pinellas County
SR Soil Ton Remove:			
SR Fund Elig Type:	-		
SA Fund Elig Type:	-		
RAP Fund Elig Type:	-		
RA Fund Elig Type:	-		
SR Alternate Procedure Status:			
SR Alt Procedure Status Dt:			
SR Alt Procedure Comment:			
SRC Action Type:	SRCR - SITE REHABILITATION COMPLETION REPORT		
SRC Submit Date:	25-Feb-2016 00:00:00		
SRC Review Date:	03-11-2016		
SRC Complete Status:	A - APPROVED		
SRC Comp Status Dt:	04-13-2016		
SRC Issue Date:	07-11-2016		
SRC Comments:			

Petroleum Cleanup PCT Facility Score

Related Party ID:	922
RP Contact:	BILL MCKNIGHT | RICK HERWEH
Facility Cleanup Status:	CMPL - COMPLETED
Bad Address Indicator:	N

Discharge Info (Map)

Discharge:	59705	**Eligibility:**	INELIGIBLE
Discharge 1:	29-Mar-2010	**Eligibility 1:**	
Discharge 2:	10	**Report Pha:**	COMPLETED
Discharge 3:	SRCR	**Report Sub:**	COMPLETED
General Cl:	CLOSURE	**Report S 1:**	11-Jul-2016
Disch Clea:	11-Jul-2016	**Staff Assi:**	
Tank Offic:	FL DOH IN PINELLAS COUNTY		

AST UST Discharges

Dep Co:	C	**Long SS:**	29
CU Req:	R	**CU Stat:**	
Score:	00010	**Stat Desc:**	SRCR COMPLETE
Descrip:	CLEANUP REQUIRED	**Fac Name:**	SHELL-ULMERTON #355
Discharge Date:	29-MAR-10	**Fac Type:**	A
Score Date:	16-MAR-2011	**Type Desc:**	Retail Station
Stat Date:	11-JUL-2016	**Fac Addr:**	5545 ULMERTON RD
LL Meth:	AGPS	**Fac City:**	CLEARWATER
Lat DD:	27	**Fac Zip:**	33760
Lat MM:	53	**County:**	52
Lat SS:	40	**Fac State:**	OPEN
Long DD:	82	**Fac Phone:**	8136814279
Long MM:	42		
Prg Desc:			

Ineligible Discharges

Discharge Date:	03/29/2010
Score:	10
Current Status:	CLOSED
Facility:	SHELL-ULMERTON #355
Address:	5545 ULMERTON RD
City:	CLEARWATER
Zip:	33760
County:	PINELLAS
Owner:	AUTOMATED PETROLEUM & ENERGY CO INC (APEC)
Owner Address:	PO BOX 1110
Ownercity:	Brandon
Owner State:	FL
Owner Zip:	33509
Owner Phone:	(813)681-4279
Owner Email:	RICK@APECGAS.COM

63	2 of 5	E	0.44 / 2,343.72	10.67 / -4	**MARATHON-ULMERTON #355** **5545 ULMERTON RD** **CLEARWATER FL 33760**	**DWM CONTAM**

Facility ID:	9045628	**Contact:**	
Site ID:		**Phone:**	
Program Area:	Petroleum	**Method:**	
Facility Type:		**Datum:**	
Fac Type:		**Related Party ID:**	
County ID:		**Primary RP Role:**	
Ftc1 Fac Type ID:		**RP Begin Date:**	
Stcm Facility Type:		**RP Address1:**	
District:		**RP Address2:**	
Site Status:		**RP City:**	
Section:		**RP State:**	
Township:		**RP Zip5:**	
County:	PINELLAS	**RP Zip4:**	
Range:		**RP Phone:**	
Rank:		**RP Extension:**	
Operator:		**RP Bad Addr Ind:**	
Name Changed:		**RP Name:**	
Addr Changed:			
Facility Name:			
Description:			

Program Details

Facility Status:	ACTIVE	**Staff Assigned:**	
Offsite Contam:	U	**Priority:**	
Priority Score:	10	**Score Effective Dt:**	
Project Coordinato:	WILEY_JA	**Score When Ranked:**	
Program Eligible:		**District:**	PCLP52
Ineligible:	Y	**Datum:**	HARN
Program Area:		**Method:**	DPHO
Site Manager:		**Lat DD:**	27
Discharge Date:		**Lat MM:**	53
Discharge Eligibil:		**Lat SS:**	39.4345
Eligibility Progrm:		**Long DD:**	82
Cleanup Status:		**Long MM:**	42
Closure Type:		**Long SS:**	28.7514
Closure Date:			

63	3 of 5	E	0.44 / 2,343.72	10.67 / -4	**BP-ULMERTON #355** **5545 ULMERTON RD** **CLEARWATER FL 34620**	**DWM CONTAM**

Facility ID:	9045628	**Contact:**	
Site ID:		**Phone:**	
Program Area:	Petroleum	**Method:**	

Map Key	Number of Records	Direction	Distance (mi/ft)	Elev/Diff (ft)	Site	DB

Facility Type:		**Datum:**	
Fac Type:		**Related Party ID:**	
County ID:		**Primary RP Role:**	
Ftc1 Fac Type ID:		**RP Begin Date:**	
Stcm Facility Type:		**RP Address1:**	
District:		**RP Address2:**	
Site Status:		**RP City:**	
Section:		**RP State:**	
Township:		**RP Zip5:**	
County:	PINELLAS	**RP Zip4:**	
Range:		**RP Phone:**	
Rank:		**RP Extension:**	
Operator:		**RP Bad Addr Ind:**	
Name Changed:		**RP Name:**	
Addr Changed:			
Facility Name:			
Description:			

Program Details

Facility Status:	ACTIVE	**Staff Assigned:**	
Offsite Contam:	U	**Priority:**	
Priority Score:	10	**Score Effective Dt:**	
Project Coordinato:	WILEY_JA	**Score When Ranked:**	
Program Eligible:		**District:**	PCLP52
Ineligible:	Y	**Datum:**	HARN
Program Area:		**Method:**	DPHO
Site Manager:		**Lat DD:**	27
Discharge Date:		**Lat MM:**	53
Discharge Eligibil:		**Lat SS:**	39.4345
Eligibility Progrm:		**Long DD:**	82
Cleanup Status:		**Long MM:**	42
Closure Type:		**Long SS:**	28.7514
Closure Date:			

Map Key	Number of Records	Direction	Distance (mi/ft)	Elev/Diff (ft)	Site	DB
63	4 of 5	E	0.44 / 2,343.72	10.67 / -4	SHELL-ULMERTON #355 5545 ULMERTON RD CLEARWATER FL 33760	STCS

Facility ID:	9045628	**Zip5 (Open Data):**	33760
Type:	A - Retail Station	**CountyID(OpenData):**	52
Status:	Open	**County (Open Data):**	PINELLAS
County:	PINELLAS	**Contam (Map):**	
Fac Stat(OpenData):	OPEN	**Fac Type (Map):**	Retail Station
Fac Code(OpenData):	A	**Fac Stat (Map):**	OPEN
Fac Type(OpenData):	Retail Station	**Status (Map):**	REVIEWED
Clnup Cd(OpenData):	CMPL	**City (Map):**	CLEARWATER
Clnup Dt(OpenData):	2016/08/21	**County (Map):**	52
Status (Open Data):	REVIEWED	**Zip5 (Map):**	33760
City (Open Data):	CLEARWATER	**Zip4 (Map):**	4012
Fac Name(Open Data):	SHELL-ULMERTON #355		
Address (Open Data):	5545 ULMERTON RD		
Fac Cleanup Stat(Open Data):	COMPLETED		
Name (Map):	SHELL-ULMERTON #355		
Address (Map):	5545 ULMERTON RD		

FDEP Storage Tank Monitoring Open Data Details

Object ID:	33797	**Map Src:**	1999 doqs
X:	-82.7079865000019	**Map Scale:**	2675
Y:	27.8942873611145	**Elevation:**	
Regulated:	YES	**El Datum:**	
Col Meth:	DPHO	**El Resolut:**	
Col Name:	SOWERS_J52	**El Units:**	
Col Date:	22-Oct-2003	**ALB East:**	526935.53
Col Prog:	TANKS-PETROLEUM CONTAMINATION	**ALB North:**	432720.76

Ver Meth:	DPHO	***Loc ID:***	38881
Ver Name:	SOWERS_J52	***Lat DD:***	27
Ver Prog:	TANKS-PETROLEUM CONTAMINATION	***Lat MM:***	53
Ver Date:	22-Oct-2003	***Lat SS:***	
OOIC:	FACILITY	***Long DD:***	82
Rel Feat:	EXACT	***Long MM:***	42
Datum:	HARN	***Long SS:***	
Coord Acc:	4		
Col Aff:	COUNTY HEALTH DEPARTMENT		
Ver Aff:	COUNTY HEALTH DEPARTMENT		
Direct:			
Documents:	https://prodenv.dep.state.fl.us/DepNexus/public/electronic-documents/9045628/gis-facility!search		

FDEP Open Data - Storage Tank Contamination Monitoring (STCM)

Loc ID:	38881	***Rel Feat:***	EXACT
Site Type:	Retail Station	***El Datum:***	
Contam Ind:		***El Resolut:***	
Phone:	8136814279	***El Units:***	
Operator:	RICK HERWEH	***Map Src:***	1999 doqs
Next action:	PLACARD 27-JUN-2022	***Map Scale:***	2675
Fin Respon:		***Coord Acc:***	4
Office:	SWD	***Alb East:***	526935.53
OOIC:	FACILITY	***Alb North:***	432720.76
Col Meth:	DPHO	***Datum:***	HARN
Col Name:	SOWERS_J52	***Elevation:***	
Col Date:	10/22/2003	***Lat DD:***	27
Col Prog:	TANKS-PETROLEUM CONTAMINATION	***Lat MM:***	53
Ver Meth:	DPHO	***Lat SS:***	
Ver Name:	SOWERS_J52	***Long DD:***	82
Ver Prog:	TANKS-PETROLEUM CONTAMINATION	***Long MM:***	42
Ver Date:	10/22/2003	***Long SS:***	
Object ID:	38881		
Col Aff:	COUNTY HEALTH DEPARTMENT		
Ver Aff:	COUNTY HEALTH DEPARTMENT		
Documents:	https://prodenv.dep.state.fl.us/DepNexus/public/electronic-documents/9045628/gis-facility!search		

FDEP - Storage Tank Contamination Monitoring (STCM) Details

Name:	Shell-Ulmerton #355 5545 Ulmerton Rd Clearwater, FL 33760- 4012
LL Method:	DPHO - Autonomous GPS
Account Owner:	Automated Petroleum & Energy Co Inc (Apec)
Contact:	Rick Herweh
Phone:	813-681-4279
District:	SWD
County 1:	52 - Pinellas
Latitude:	27:53:39.4345
Longitude:	82:42:28.7514

FDEP - Registered Tanks from Storage Tank Contamination Monitoring (STCM) Details

Tank No:	5
Size:	12000
Content:	Unleaded Gas
Installed:	07/01/2009
Placement:	UNDER
Status:	In Service
Construction:	C - Steel L - Compartmented M - Spill Containment Bucket N - Flow Shut-Off O - Tight Fill R - Double Wall - Tank Jacket
Piping:	C - Fiberglass

F - Double Wall
J - Pressurized Piping System
K - Dispenser Liners

Monitoring: 2 - Visual Inspect Pipe Sumps
4 - Visual Inspect Dispenser Liners
F - Monitor Dbl Wall Tank Space
H - Mechanical Line Leak Detector
K - Monitor Dbl Wall Pipe Space

FDEP - Registered Tanks from Storage Tank Contamination Monitoring (STCM) Details

Tank No: 3
Size: 12033
Content: Vehicular Diesel
Installed: 11/01/1989
Placement: UNDER
Status: Closed In Place
Construction:
Piping:
Monitoring:

FDEP - Registered Tanks from Storage Tank Contamination Monitoring (STCM) Details

Tank No: 4
Size: 12000
Content: Unleaded Gas
Installed: 07/01/2009
Placement: UNDER
Status: In Service
Construction: C - Steel
M - Spill Containment Bucket
N - Flow Shut-Off
O - Tight Fill
R - Double Wall - Tank Jacket

Piping: C - Fiberglass
F - Double Wall
J - Pressurized Piping System
K - Dispenser Liners

Monitoring: 2 - Visual Inspect Pipe Sumps
4 - Visual Inspect Dispenser Liners
F - Monitor Dbl Wall Tank Space
H - Mechanical Line Leak Detector
K - Monitor Dbl Wall Pipe Space

FDEP - Registered Tanks from Storage Tank Contamination Monitoring (STCM) Details

Tank No: 1
Size: 12033
Content: Unleaded Gas
Installed: 11/01/1989
Placement: UNDER
Status: Closed In Place
Construction:
Piping:
Monitoring:

FDEP - Registered Tanks from Storage Tank Contamination Monitoring (STCM) Details

Tank No: 2
Size: 12033
Content: Unleaded Gas
Installed: 11/01/1989
Placement: UNDER
Status: Closed In Place
Construction:

Map Key	Number of Records	Direction	Distance (mi/ft)	Elev/Diff (ft)	Site	DB
Piping:						
Monitoring:						

63	5 of 5	E	0.44 / 2,343.72	10.67 / -4	SHELL-ULMERTON #355 5545 ULMERTON RD CLEARWATER FL 33760	DWM CONTAM

Facility ID:	9045628	Contact:	
Site ID:	9045628	Phone:	
Program Area:		Method:	
Facility Type:		Datum:	
Fac Type:		Related Party ID:	
County ID:	52	Primary RP Role:	
Ftc1 Fac Type ID:	A	RP Begin Date:	
Stcm Facility Type:	A	RP Address1:	
District:	SWD	RP Address2:	
Site Status:		RP City:	
Section:		RP State:	
Township:		RP Zip5:	
County:	Pinellas	RP Zip4:	
Range:		RP Phone:	
Rank:		RP Extension:	
Operator:		RP Bad Addr Ind:	
Name Changed:		RP Name:	
Addr Changed:			
Facility Name:	SHELL-ULMERTON #355		
Description:	Retail Station		

Program Details

Facility Status:		Staff Assigned:	
Offsite Contam:		Priority:	
Priority Score:	10	Score Effective Dt:	
Project Coordinato:		Score When Ranked:	
Program Eligible:		District:	
Ineligible:		Datum:	0
Program Area:	PETROLEUM	Method:	AGPS
Site Manager:		Lat DD:	27
Discharge Date:	3/29/2010	Lat MM:	53
Discharge Eligibil:	I	Lat SS:	40
Eligibility Progrm:		Long DD:	82
Cleanup Status:	CLOSED-STCM	Long MM:	42
Closure Type:	SRCR	Long SS:	29
Closure Date:	7/11/2016		

64	1 of 5	NNW	0.46 / 2,440.46	14.13 / 0	PORPOISE POOL & PATIO INC 14480 62ND ST N CLEARWATER FL 34620	DEL CONTAM SITE

Prgm Site ID:	8631047	Record Date:	30-SEP-2013
Remedi Status:	ACTIVE	County:	PINELLAS
Priority Score:	9	Method:	DPHO
Program Area:	Petroleum	Datum:	HARN
Program Eligible:	Y	Lat DD:	27
Ineligible:	Y	Lat MM:	54
Offsite Contam:	U	Lat SS:	15.8344
Dt Known Offsite:		Long DD:	82
Proj Manager:	LEON_WM	Long MM:	43
Office District:	PCTM5	Long SS:	21.4723
Original Source:	CS		
Record Date:	30-SEP-2013		

64	2 of 5	NNW	0.46 / 2,440.46	14.13 / 0	PORPOISE POOL & PATIO INC 14480 62ND ST N	DEL CONTAM SITE

Map Key	Number of Records	Direction	Distance (mi/ft)	Elev/Diff (ft)	Site	DB
					CLEARWATER FL 34620	

Prgm Site ID:	8631047	Record Date:	
Remedi Status:	WAITING	County:	PINELLAS
Priority Score:	9	Method:	DPHO
Program Area:	Petroleum	Datum:	HARN
Program Eligible:	Y	Lat DD:	27
Ineligible:	Y	Lat MM:	54
Offsite Contam:	U	Lat SS:	14.5978
Dt Known Offsite:		Long DD:	82
Proj Manager:		Long MM:	43
Office District:	PCLP52	Long SS:	15.959
Original Source:	CS		
Record Date:	31-MAR-2015		

64	3 of 5	NNW	0.46 / 2,440.46	14.13 / 0	PORPOISE POOL & PATIO INC 14480 62ND ST N CLEARWATER FL 34620	DWM CONTAM

Facility ID:	8631047	Contact:	
Site ID:		Phone:	
Program Area:	Petroleum	Method:	
Facility Type:		Datum:	
Fac Type:		Related Party ID:	
County ID:		Primary RP Role:	
Ftc1 Fac Type ID:		RP Begin Date:	
Stcm Facility Type:		RP Address1:	
District:		RP Address2:	
Site Status:		RP City:	
Section:		RP State:	
Township:		RP Zip5:	
County:	PINELLAS	RP Zip4:	
Range:		RP Phone:	
Rank:		RP Extension:	
Operator:		RP Bad Addr Ind:	
Name Changed:		RP Name:	
Addr Changed:			
Facility Name:			
Description:			

Program Details

Facility Status:	WAITING	Staff Assigned:	
Offsite Contam:	U	Priority:	
Priority Score:	9	Score Effective Dt:	
Project Coordinato:		Score When Ranked:	
Program Eligible:	Y	District:	PCLP52
Ineligible:	Y	Datum:	HARN
Program Area:		Method:	DPHO
Site Manager:		Lat DD:	27
Discharge Date:		Lat MM:	54
Discharge Eligibil:		Lat SS:	14.5978
Eligibility Progrm:		Long DD:	82
Cleanup Status:		Long MM:	43
Closure Type:		Long SS:	15.959
Closure Date:			

64	4 of 5	NNW	0.46 / 2,440.46	14.13 / 0	PORPOISE POOL & PATIO INC 14480 62ND ST N CLEARWATER FL 34620	STCS

Facility ID:	8631047	Zip5 (Open Data):	34620
Type:	C - Fuel User/Non-Retail	CountyID(OpenData):	52
Status:	Closed	County (Open Data):	PINELLAS

County:	PINELLAS	**Contam (Map):**	
Fac Stat(OpenData):	CLOSED	**Fac Type (Map):**	Fuel user/Non-retail
Fac Code(OpenData):	C	**Fac Stat (Map):**	CLOSED
Fac Type(OpenData):	Fuel user/Non-retail	**Status (Map):**	REVIEWED
Clnup Cd(OpenData):	CMPL	**City (Map):**	CLEARWATER
Clnup Dt(OpenData):	2017/06/06	**County (Map):**	52
Status (Open Data):	REVIEWED	**Zip5 (Map):**	34620
City (Open Data):	CLEARWATER	**Zip4 (Map):**	2721
Fac Name(Open Data):	PORPOISE POOL & PATIO INC		
Address (Open Data):	14480 62ND ST N		
Fac Cleanup Stat(Open Data):	COMPLETED		
Name (Map):	PORPOISE POOL & PATIO INC		
Address (Map):	14480 62ND ST N		

FDEP Storage Tank Monitoring Open Data Details

Object ID:	21406	**Map Src:**	2004 DOQQs
X:	-82.7226311944461	**Map Scale:**	10
Y:	27.9043984444474	**Elevation:**	
Regulated:	NO	**El Datum:**	
Col Meth:	DPHO	**El Resolut:**	
Col Name:	WILLIAMS_CA	**El Units:**	
Col Date:	08-Dec-2010	**ALB East:**	525566.7
Col Prog:	TANKS-PETROLEUM CONTAMINATION	**ALB North:**	433764.08
Ver Meth:	DPHO	**Loc ID:**	39376
Ver Name:	WILLIAMS_CA	**Lat DD:**	27
Ver Prog:	TANKS-PETROLEUM CONTAMINATION	**Lat MM:**	54
Ver Date:	25-Jul-2011	**Lat SS:**	
OOIC:	FACILITY	**Long DD:**	82
Rel Feat:	EXACT	**Long MM:**	43
Datum:	HARN	**Long SS:**	
Coord Acc:	4		
Col Aff:	TKHQ		
Ver Aff:			
Direct:			
Documents:	https://prodenv.dep.state.fl.us/DepNexus/public/electronic-documents/8631047/gis-facility!search		

FDEP Open Data - Storage Tank Contamination Monitoring (STCM)

Loc ID:	39376	**Rel Feat:**	EXACT
Site Type:	Fuel user/Non-retail	**El Datum:**	
Contam Ind:		**El Resolut:**	
Phone:	8135318913	**El Units:**	
Operator:	PORPOISE POOL & PATIO INC	**Map Src:**	2004 DOQQs
Next action:		**Map Scale:**	10
Fin Respon:		**Coord Acc:**	4
Office:	SWD	**Alb East:**	525566.7
OOIC:	FACILITY	**Alb North:**	433764.08
Col Meth:	DPHO	**Datum:**	HARN
Col Name:	WILLIAMS_CA	**Elevation:**	
Col Date:	12/8/2010	**Lat DD:**	27
Col Prog:	TANKS-PETROLEUM CONTAMINATION	**Lat MM:**	54
Ver Meth:	DPHO	**Lat SS:**	
Ver Name:	WILLIAMS_CA	**Long DD:**	82
Ver Prog:	TANKS-PETROLEUM CONTAMINATION	**Long MM:**	43
Ver Date:	7/25/2011	**Long SS:**	
Object ID:	39376		
Col Aff:	TKHQ		
Ver Aff:			
Documents:	https://prodenv.dep.state.fl.us/DepNexus/public/electronic-documents/8631047/gis-facility!search		

FDEP - Storage Tank Contamination Monitoring (STCM) Details

Name:	Porpoise Pool & Patio Inc 14480 62nd St N Clearwater, FL 34620- 2721

LL Method:	DPHO - Unverified
Account Owner:	Porpoise Pool & Patio Inc
Contact:	Porpoise Pool & Patio Inc
Phone:	813-531-8913
District:	SWD
County 1:	52 - Pinellas
Latitude:	27:54:15.8344
Longitude:	82:43:21.4723

FDEP - Registered Tanks from Storage Tank Contamination Monitoring (STCM) Details

Tank No:	1
Size:	4000
Content:	Unleaded Gas
Installed:	
Placement:	UNDER
Status:	Removed from Site
Construction:	
Piping:	
Monitoring:	

FDEP - Registered Tanks from Storage Tank Contamination Monitoring (STCM) Details

Tank No:	2
Size:	10000
Content:	Vehicular Diesel
Installed:	
Placement:	UNDER
Status:	Removed from Site
Construction:	
Piping:	
Monitoring:	

64	5 of 5	NNW	0.46 / 2,440.46	14.13 / 0	PORPOISE POOL & PATIO INC 14480 62ND ST N CLEARWATER FL 34620	DWM CONTAM

Facility ID:	8631047	**Contact:**	
Site ID:	8631047	**Phone:**	
Program Area:		**Method:**	
Facility Type:		**Datum:**	
Fac Type:		**Related Party ID:**	
County ID:	52	**Primary RP Role:**	
Ftc1 Fac Type ID:	C	**RP Begin Date:**	
Stcm Facility Type:	C	**RP Address1:**	
District:	SWD	**RP Address2:**	
Site Status:		**RP City:**	
Section:	5	**RP State:**	
Township:	30S	**RP Zip5:**	
County:	Pinellas	**RP Zip4:**	
Range:	16E	**RP Phone:**	
Rank:		**RP Extension:**	
Operator:		**RP Bad Addr Ind:**	
Name Changed:		**RP Name:**	
Addr Changed:			
Facility Name:	PORPOISE POOL & PATIO INC		
Description:	Fuel user/Non-retail		

Program Details

Facility Status:		**Staff Assigned:**	
Offsite Contam:		**Priority:**	
Priority Score:	9	**Score Effective Dt:**	
Project Coordinato:		**Score When Ranked:**	
Program Eligible:		**District:**	

Map Key	Number of Records	Direction	Distance (mi/ft)	Elev/Diff (ft)	Site	DB

Ineligible:		**Datum:**	0
Program Area:	PETROLEUM	**Method:**	UNVR
Site Manager:		**Lat DD:**	27
Discharge Date:	7/10/1992	**Lat MM:**	57
Discharge Eligibil:	E	**Lat SS:**	46
Eligibility Progrm:	PLIRP	**Long DD:**	82
Cleanup Status:	CLOSED-STCM	**Long MM:**	48
Closure Type:	NFA	**Long SS:**	2
Closure Date:	4/30/2014		

Program Details

Facility Status:		**Staff Assigned:**	
Offsite Contam:		**Priority:**	
Priority Score:	9	**Score Effective Dt:**	
Project Coordinato:		**Score When Ranked:**	
Program Eligible:		**District:**	
Ineligible:		**Datum:**	0
Program Area:	PETROLEUM	**Method:**	UNVR
Site Manager:		**Lat DD:**	27
Discharge Date:	8/2/1989	**Lat MM:**	57
Discharge Eligibil:	I	**Lat SS:**	46
Eligibility Progrm:		**Long DD:**	82
Cleanup Status:	CLOSED-STCM	**Long MM:**	48
Closure Type:	NREQ	**Long SS:**	2
Closure Date:	9/18/2008		

Map Key	Number of Records	Direction	Distance (mi/ft)	Elev/Diff (ft)	Site	DB
65	1 of 4	NNW	0.46 / 2,449.99	14.78 / 0	KNO-MAR TOOL & MOLD INC 14525 N 62ND ST CLEARWATER FL 33760	LST

Facility ID:	9811577	**Datum:**	
Facility Status:	CLOSED	**Lat DD:**	27
Facility Type:	X - Contamination Site	**Lat MM:**	54
Score:	10	**Lat SS:**	15.57
Score Effctve Date:	02/12/2010	**Long DD:**	82
Score when Ranked:		**Long MM:**	43
Rank:		**Long SS:**	12.45
Operator:	DAVID MARVEL	**Facility T (Map):**	Contamination Site
Prim Related Party:	65152	**Facility S (Map):**	CLOSED
Primary RP Role:	ACCOUNT OWNER	**County (Map):**	PINELLAS
RP Begin Date:	08/06/2009	**Collection (Map):**	DPHO
Phone:		**Collector (Map):**	FRENCH_B
Name Changed:		**Collecti 1 (Map):**	1/6/2010
Address Changed:		**Datum (Map):**	HARN
Section:		**Rel Feat (Map):**	EXACT
Township:		**Geometry (Map):**	
Range:		**Lat DD (Map):**	27
District:	SWD	**Lat MM (Map):**	54
County:	PINELLAS	**Lat SS (Map):**	
County No:	52	**Long DD (Map):**	82
Feature:		**Long MM (Map):**	43
Method:		**Long SS (Map):**	
RP Name:	KNO-MAR TOOL & MOLD INC		
RP Address1:	14525 N 62ND ST		
RP Address2:			
RP City:	CLEARWATER		
RP State:	FL		
RP Zip5:	33760		
RP Zip4:			
Contact:	DAVID MARVEL		
RP Phone:			
RP Phone Ext.:			
RP Bad Addr Ind:	No		
Facility Name (Map):	KNO-MAR TOOL & MOLD INC		
Address (Map):	14525 N 62ND ST		
City (Map):	CLEARWATER		

Zip5 (Map):	33760
Document L (Map):	https://prodenv.dep.state.fl.us/DepNexus/public/electronic-documents/9811577/facility!search
Oculus Docs Inventory:	https://erisservice7.ecologeris.com/ErisExt/flo/ocure.ashx?ID=9811577&CAT=11
Information Portal Fac URL:	http://prodenv.dep.state.fl.us/DepNexus/public/facilitysearch?pagination=true&facility.id=9811577
Information Portal Doc URL:	http://prodenv.dep.state.fl.us/DepNexus/public/electronic-documents/9811577/facility!search
Source:	DEP; Storage Tanks & Contamination Monitoring, Discharge Info.; FDEP Open Data, Petroleum Contamination Monitoring (PCTS) Discharges (Map)

Discharge Cleanup Summary

Discharge Date:	06/18/2009
Cleanup Required:	R - CLEANUP REQUIRED
Discharge Cleanup Status:	NFA - NFA COMPLETE
Discharge Cleanup Stat Date:	04/17/2019
Eligibility Indicator:	I - INELIGIBLE
Site Manager:	SELLERS_R
Site Manager End Date:	04/17/2019
Tank Office:	PCSWD - SWD CLEANUP & COMPLIANCE ASSURANCE PROGRAM

Contaminated Media

Contaminated Drinking Wells:	
Contaminated Mntring Wells:	NO
Contaminated Soil:	NO
Contaminated Surface Water:	NO
Contaminated Ground Water:	YES
Pollutant:	Y - Unknown/Not Reported
Other Description:	
Gallons Discharged:	

Task Info

SA Task ID:	84967	***SR Soil Treatment:***	
SA Cleanup Resp:	-	***SR Other Treatment:***	
SA Actual Cost:		***SR Alt Proc Rec:***	
SA Complete Date:		***RAP Task ID:***	
SA Payment Date:		***RAP Clean Resp ID:***	-
SR Task ID:		***RAP Actual Cost:***	
SR Cleanup Resp:	-	***RAP Complete Date:***	
SR Actual Cost:		***RAP Payment Date:***	
SR Complete Date:		***RAP Last Ord Appr:***	
SR Payment Date:		***RA Task ID:***	
SR Oral Date:		***RA Cleanup Resp:***	-
SR Written Date:		***RA Yrs to Complete:***	
SR Soil Removal:		***RA Actual Cost:***	
SR Free Prod Rmvl:		***Tank Office:***	PCSWD - Southwest District
SR Soil Ton Remove:			
SR Fund Elig Type:	-		
SA Fund Elig Type:	-		
RAP Fund Elig Type:	-		
RA Fund Elig Type:	-		
SR Alternate Procedure Status:			
SR Alt Procedure Status Dt:			
SR Alt Procedure Comment:			
SRC Action Type:	-		
SRC Submit Date:			
SRC Review Date:			
SRC Complete Status:	-		
SRC Comp Status Dt:			
SRC Issue Date:			
SRC Comments:			

Petroleum Cleanup PCT Facility Score

Related Party ID: 65152
RP Contact: DAVID MARVEL
Facility Cleanup Status: CMPL - COMPLETED
Bad Address Indicator: N

Discharge Info (Map)

Discharge:	59211	**Eligibility:**	INELIGIBLE
Discharge 1:	18-Jun-2009	**Eligibility 1:**	
Discharge 2:	10	**Report Pha:**	COMPLETED
Discharge 3:	NFA	**Report Sub:**	COMPLETED
General Cl:	CLOSURE	**Report S 1:**	17-Apr-2019
Disch Clea:	17-Apr-2019	**Staff Assi:**	
Tank Offic:	SWD CLEANUP & COMPLIANCE ASSURANCE PROGRAM		

AST UST Discharges

Dep Co:	P	**Long SS:**	
CU Req:	R	**CU Stat:**	
Score:	00010	**Stat Desc:**	NFA COMPLETE
Descrip:	CLEANUP REQUIRED	**Fac Name:**	KNO-MAR TOOL & MOLD INC
Discharge Date:	18-JUN-09	**Fac Type:**	X
Score Date:	12-FEB-2010	**Type Desc:**	Contamination Site
Stat Date:	17-APR-2019	**Fac Addr:**	14525 N 62ND ST
LL Meth:		**Fac City:**	CLEARWATER
Lat DD:		**Fac Zip:**	33760
Lat MM:		**County:**	52
Lat SS:		**Fac State:**	CLOSED
Long DD:		**Fac Phone:**	
Long MM:			
Prg Desc:			

Ineligible Discharges

Discharge Date:	06/18/2009
Score:	10
Current Status:	CLOSED
Facility:	KNO-MAR TOOL & MOLD INC
Address:	14525 N 62ND ST
City:	CLEARWATER
Zip:	33760
County:	PINELLAS
Owner:	KNO-MAR TOOL & MOLD INC
Owner Address:	14525 N 62ND ST
Ownercity:	CLEARWATER
Owner State:	FL
Owner Zip:	33760
Owner Phone:	
Owner Email:	

65	2 of 4	NNW	0.46 / 2,449.99	14.78 / 0	KNO-MAR TOOL & MOLD INC 14525 N 62ND ST CLEARWATER FL 33760	DWM CONTAM

Facility ID:	9811577	**Contact:**	
Site ID:		**Phone:**	
Program Area:	Storage Tanks	**Method:**	
Facility Type:		**Datum:**	
Fac Type:		**Related Party ID:**	
County ID:		**Primary RP Role:**	
Ftc1 Fac Type ID:		**RP Begin Date:**	
Stcm Facility Type:		**RP Address1:**	
District:		**RP Address2:**	
Site Status:		**RP City:**	
Section:		**RP State:**	

Map Key	Number of Records	Direction	Distance (mi/ft)	Elev/Diff (ft)	Site	DB

Township:		**RP Zip5:**	
County:	PINELLAS	**RP Zip4:**	
Range:		**RP Phone:**	
Rank:		**RP Extension:**	
Operator:		**RP Bad Addr Ind:**	
Name Changed:		**RP Name:**	
Addr Changed:			
Facility Name:			
Description:			

Program Details

Facility Status:	CLOSED	**Staff Assigned:**	
Offsite Contam:		**Priority:**	
Priority Score:	10	**Score Effective Dt:**	
Project Coordinato:		**Score When Ranked:**	
Program Eligible:		**District:**	SWD
Ineligible:		**Datum:**	
Program Area:		**Method:**	
Site Manager:		**Lat DD:**	27
Discharge Date:		**Lat MM:**	54
Discharge Eligibil:		**Lat SS:**	15.57
Eligibility Progrm:		**Long DD:**	82
Cleanup Status:		**Long MM:**	43
Closure Type:		**Long SS:**	12.45
Closure Date:			

Map Key	Number of Records	Direction	Distance (mi/ft)	Elev/Diff (ft)	Site	DB
65	3 of 4	NNW	0.46 / 2,449.99	14.78 / 0	KNO-MAR TOOL & MOLD INC 14525 N 62ND ST CLEARWATER FL 33760	STCS

Facility ID:	9811577	**Zip5 (Open Data):**	33760
Type:	X - Contamination Site	**CountyID(OpenData):**	52
Status:	Closed	**County (Open Data):**	PINELLAS
County:	PINELLAS	**Contam (Map):**	
Fac Stat(OpenData):	CLOSED	**Fac Type (Map):**	Contamination Site
Fac Code(OpenData):	X	**Fac Stat (Map):**	CLOSED
Fac Type(OpenData):	Contamination Site	**Status (Map):**	REVIEWED
Clnup Cd(OpenData):	CMPL	**City (Map):**	CLEARWATER
Clnup Dt(OpenData):	2019/04/21	**County (Map):**	52
Status (Open Data):	REVIEWED	**Zip5 (Map):**	33760
City (Open Data):	CLEARWATER	**Zip4 (Map):**	0
Fac Name(Open Data):	KNO-MAR TOOL & MOLD INC		
Address (Open Data):	14525 N 62ND ST		
Fac Cleanup Stat(Open Data):	COMPLETED		
Name (Map):	KNO-MAR TOOL & MOLD INC		
Address (Map):	14525 N 62ND ST		

FDEP Storage Tank Monitoring Open Data Details

Object ID:	65595	**Map Src:**	2004 DOQQs
X:	-82.7201250000023	**Map Scale:**	10
Y:	27.9043250000032	**Elevation:**	
Regulated:	NO	**El Datum:**	
Col Meth:	DPHO	**El Resolut:**	
Col Name:	FRENCH_B	**El Units:**	
Col Date:	06-Jan-2010	**ALB East:**	525731.4400000001
Col Prog:	TANKS-PETROLEUM CONTAMINATION	**ALB North:**	433822.98
Ver Meth:	DPHO	**Loc ID:**	64959
Ver Name:	FRENCH_B	**Lat DD:**	27
Ver Prog:	TANKS-PETROLEUM CONTAMINATION	**Lat MM:**	54
Ver Date:	06-Jan-2010	**Lat SS:**	
OOIC:	FACILITY	**Long DD:**	82
Rel Feat:	EXACT	**Long MM:**	43
Datum:	HARN	**Long SS:**	
Coord Acc:	4		

Map Key	Number of Records	Direction	Distance (mi/ft)	Elev/Diff (ft)	Site	DB

Col Aff: YORK CLAIMS SERVICE, INC
Ver Aff: YORK CLAIMS SERVICE, INC
Direct:
Documents: https://prodenv.dep.state.fl.us/DepNexus/public/electronic-documents/9811577/gis-facility!search

FDEP Open Data - Storage Tank Contamination Monitoring (STCM)

Loc ID:	64959	**Rel Feat:**	EXACT
Site Type:	Contamination Site	**El Datum:**	
Contam Ind:		**El Resolut:**	
Phone:		**El Units:**	
Operator:	DAVID MARVEL	**Map Src:**	2004 DOQQs
Next action:		**Map Scale:**	10
Fin Respon:		**Coord Acc:**	4
Office:	SWD	**Alb East:**	525731.4400000001
OOIC:	FACILITY	**Alb North:**	433822.98
Col Meth:	DPHO	**Datum:**	HARN
Col Name:	FRENCH_B	**Elevation:**	
Col Date:	1/6/2010	**Lat DD:**	27
Col Prog:	TANKS-PETROLEUM CONTAMINATION	**Lat MM:**	54
Ver Meth:	DPHO	**Lat SS:**	
Ver Name:	FRENCH_B	**Long DD:**	82
Ver Prog:	TANKS-PETROLEUM CONTAMINATION	**Long MM:**	43
Ver Date:	1/6/2010	**Long SS:**	
Object ID:	64959		

Col Aff: YORK CLAIMS SERVICE, INC
Ver Aff: YORK CLAIMS SERVICE, INC
Documents: https://prodenv.dep.state.fl.us/DepNexus/public/electronic-documents/9811577/gis-facility!search

FDEP - Storage Tank Contamination Monitoring (STCM) Details

Name: Kno-Mar Tool & Mold Inc
14525 N 62nd St
Clearwater, FL 33760
LL Method: DPHO
Account Owner: Kno-Mar Tool & Mold Inc
Contact: David Marvel
Phone:
District: SWD
County 1: 52 - Pinellas
Latitude: 27:54:15.5700
Longitude: 82:43:12.4500

65	4 of 4	NNW	0.46 / 2,449.99	14.78 / 0	KNO-MAR TOOL & MOLD INC 14525 N 62ND ST CLEARWATER FL 33760	DWM CONTAM

Facility ID:	9811577	**Contact:**	
Site ID:	9811577	**Phone:**	
Program Area:		**Method:**	
Facility Type:		**Datum:**	
Fac Type:		**Related Party ID:**	
County ID:	52	**Primary RP Role:**	
Ftc1 Fac Type ID:	X	**RP Begin Date:**	
Stcm Facility Type:	X	**RP Address1:**	
District:	SWD	**RP Address2:**	
Site Status:		**RP City:**	
Section:		**RP State:**	
Township:		**RP Zip5:**	
County:	Pinellas	**RP Zip4:**	
Range:		**RP Phone:**	
Rank:		**RP Extension:**	
Operator:		**RP Bad Addr Ind:**	
Name Changed:		**RP Name:**	
Addr Changed:			
Facility Name:	KNO-MAR TOOL & MOLD INC		

Map Key	Number of Records	Direction	Distance (mi/ft)	Elev/Diff (ft)	Site	DB

Description: Contamination Site

Program Details

Facility Status:		**Staff Assigned:**	
Offsite Contam:		**Priority:**	
Priority Score:	10	**Score Effective Dt:**	
Project Coordinato:		**Score When Ranked:**	
Program Eligible:		**District:**	
Ineligible:		**Datum:**	
Program Area:	PETROLEUM	**Method:**	
Site Manager:		**Lat DD:**	
Discharge Date:	6/18/2009	**Lat MM:**	
Discharge Eligibil:	I	**Lat SS:**	
Eligibility Progrm:		**Long DD:**	
Cleanup Status:	CLOSED-STCM	**Long MM:**	
Closure Type:	NFA	**Long SS:**	
Closure Date:	4/17/2019		

66	1 of 2	E	0.47 / 2,504.87	9.51 / -5	FL DEPT OF TRANSPORTATION 5211 ULMERTON ROAD CLEARWATER FL 33760	INST

Facility ID No:	STCM-8735525	**Horizontal Referen:**	HARN
Site ID:	ERIC_7341	**CMC2 Coord Meth ID:**	CSUR
Boundary Key:	860	**PC2 Proximity ID:**	EXACT
OIC Obj Inter ID:	SWIM	**Site ZIP4:**	0
VSC1 Verif Stat ID:	NOT REVIEWED	**Create User Name:**	ERIC_INIT_ICR_LOAD
Control ID:	IC-965	**Create Date/Time:**	11/29/2018
Begin Date:	3/10/2016	**Modify User Name:**	HUNTER_W
End Date:		**Modify Date/Time:**	5/26/2023
Previous Publish?:	Yes	**Collector User Nm:**	ERIC_INIT_ICR_LOAD
Site WMD:	SWFWMD	**Collection Date:**	11/29/2018
Site Prog Type Key:	PETROLEUM	**Verifier User Name:**	
Site Dep Office:	SWD	**Verification Date:**	

Site Name: FDOT MAINTENANCE YARD ULMERTON ROAD
Site Managing Progr: Petroleum Restoration Program
Control Name: FDOT MAINTENANCE YARD ULMERTON ROAD
Mechanism Counties: Pinellas
Mechanism Category: Other-Legacy
Mechanism Types: Other-Legacy
Mechanism Book No: NA
Mechanism Page No: NA
Mechanism Instr No:
Mechanism Effec Dt: 10-MAR-16
Contaminated Media: Soil
Contaminations: Petroleum (Includes BTEX and MTBE)-Legacy
Engineering Controls: Permeable cap
Restrictions: Land Use
Site Documents: https://prodenv.dep.state.fl.us/DepNexus/public/electronic-documents/ERIC_7341/gis-facility!search
Description: LAND USE RESTRICTION
Comments: A Lease Amendment was executed with Division of State Lands for property owned by the board of trustees. The Lease Amendment was "recorded" as a Title Deed Notice on the original lease document.

66	2 of 2	E	0.47 / 2,504.87	9.51 / -5	FL DEPT OF TRANSPORTATION 5211 ULMERTON ROAD CLEARWATER FL 33760	ENG

Facility ID No:	STCM-8735525	**Horizontal Referen:**	HARN
Site ID:	ERIC_7341	**CMC2 Coord Meth ID:**	CSUR
Boundary Key:	860	**PC2 Proximity ID:**	EXACT
OIC Obj Inter ID:	SWIM	**Site ZIP4:**	0
VSC1 Verif Stat ID:	NOT REVIEWED	**Create User Name:**	ERIC_INIT_ICR_LOAD
Control ID:	IC-965	**Create Date/Time:**	11/29/2018
Begin Date:	3/10/2016	**Modify User Name:**	HUNTER_W

Map Key	Number of Records	Direction	Distance (mi/ft)	Elev/Diff (ft)	Site	DB

End Date:		**Modify Date/Time:**	5/26/2023
Previous Publish?:	Yes	**Collector User Nm:**	ERIC_INIT_ICR_LOAD
Site WMD:	SWFWMD	**Collection Date:**	11/29/2018
Site Prog Type Key:	PETROLEUM	**Verifier User Name:**	
Site Dep Office:	SWD	**Verification Date:**	

Site Name: FDOT MAINTENANCE YARD ULMERTON ROAD
Site Managing Progr: Petroleum Restoration Program
Control Name: FDOT MAINTENANCE YARD ULMERTON ROAD
Mechanism Counties: Pinellas
Mechanism Category: Other-Legacy
Mechanism Types: Other-Legacy
Mechanism Book No: NA
Mechanism Page No: NA
Mechanism Instr No:
Mechanism Effect Dt: 10-MAR-16
Contaminated Media: Soil
Contaminations: Petroleum (Includes BTEX and MTBE)-Legacy
Engineering Controls: Permeable cap
Restrictions: Land Use
Site Documents: https://prodenv.dep.state.fl.us/DepNexus/public/electronic-documents/ERIC_7341/gis-facility!search
Description: LAND USE RESTRICTION
Comments: A Lease Amendment was executed with Division of State Lands for property owned by the board of trustees. The Lease Amendment was "recorded" as a Title Deed Notice on the original lease document.

67	1 of 5	E	0.48 / 2,540.97	8.86 / -5	FL DEPT OF TRANSPORTATION 5211 ULMERTON RD CLEARWATER FL 33760-4006	LST

Facility ID:	8735525	**Datum:**	0
Facility Status:	CLOSED	**Lat DD:**	27
Facility Type:	G - State Government	**Lat MM:**	53
Score:	9	**Lat SS:**	41.2445
Score Effctve Date:	07/08/2014	**Long DD:**	82
Score when Ranked:		**Long MM:**	42
Rank:		**Long SS:**	23.4903
Operator:	TIMOTHY SHIPMAN	**Facility T (Map):**	State Government
Prim Related Party:	7319	**Facility S (Map):**	CLOSED
Primary RP Role:	ACCOUNT OWNER	**County (Map):**	PINELLAS
RP Begin Date:	05/20/1994	**Collection (Map):**	DPHO
Phone:	(813)975-6267	**Collector (Map):**	SOWERS_J52
Name Changed:		**Collecti 1 (Map):**	10/22/2003
Address Changed:		**Datum (Map):**	HARN
Section:	004	**Rel Feat (Map):**	EXACT
Township:	30S	**Geometry (Map):**	
Range:	16E	**Lat DD (Map):**	27
District:	SWD	**Lat MM (Map):**	53
County:	PINELLAS	**Lat SS (Map):**	
County No:	52	**Long DD (Map):**	82
Feature:		**Long MM (Map):**	42
Method:	AGPS	**Long SS (Map):**	

RP Name: FL DEPT OF TRANSPORTATION DIST 7
RP Address1: 11201 N MCKINLEY DR M/S 7-710
RP Address2: ATTN: FLEET MANAGER
RP City: TAMPA
RP State: FL
RP Zip5: 33612
RP Zip4:
Contact: MARCEL GOSS / ANITA MONTJOY 813-323-1141
RP Phone: (813)975-6459
RP Phone Ext.:
RP Bad Addr Ind: No
Facility Name (Map): FL DEPT OF TRANSPORTATION
Address (Map): 5211 ULMERTON RD
City (Map): CLEARWATER
Zip5 (Map): 33760
Document L (Map): https://prodenv.dep.state.fl.us/DepNexus/public/electronic-documents/8735525/facility!search
Oculus Docs Inventory: https://erisservice7.ecologeris.com/ErisExt/flo/ocure.ashx?ID=8735525&CAT=11

Information Portal Fac URL: http://prodenv.dep.state.fl.us/DepNexus/public/facilitysearch?pagination=true&facility.id=8735525
Information Portal Doc URL: http://prodenv.dep.state.fl.us/DepNexus/public/electronic-documents/8735525/facility!search
Source: DEP; Storage Tanks & Contamination Monitoring, Discharge Info.; FDEP Open Data, Petroleum Contamination Monitoring (PCTS) Discharges (Map)

Discharge Cleanup Summary

Discharge Date: 03/10/2014
Cleanup Required: R - CLEANUP REQUIRED
Discharge Cleanup Status: NFAC - NO FURTHER ACTION WITH CONDITIONS
Discharge Cleanup Stat Date: 06/21/2016
Eligibility Indicator: I - INELIGIBLE
Site Manager: MILLS_S
Site Manager End Date: 06/21/2016
Tank Office: PCSWD - SWD CLEANUP & COMPLIANCE ASSURANCE PROGRAM

Contaminated Media

Contaminated Drinking Wells:
Contaminated Mntring Wells: NO
Contaminated Soil: YES
Contaminated Surface Water: NO
Contaminated Ground Water: NO
Pollutant: Z - Other Non Regulated
Other Description: hydraulic lift
Gallons Discharged: 25

Task Info

SA Task ID:
SA Cleanup Resp: -
SA Actual Cost:
SA Complete Date:
SA Payment Date:
SR Task ID:
SR Cleanup Resp: -
SR Actual Cost:
SR Complete Date:
SR Payment Date:
SR Oral Date:
SR Written Date:
SR Soil Removal:
SR Free Prod Rmvl:
SR Soil Ton Remove:
SR Fund Elig Type: -
SA Fund Elig Type: -
RAP Fund Elig Type: -
RA Fund Elig Type: -
SR Alternate Procedure Status:
SR Alt Procedure Status Dt:
SR Alt Procedure Comment:
SRC Action Type: NFAC - NO FURTHER ACTION WITH CONDITIONS
SRC Submit Date: 06-Aug-2014 00:00:00
SRC Review Date: 06-15-2016
SRC Complete Status: A - APPROVED
SRC Comp Status Dt: 06-21-2016
SRC Issue Date: 06-21-2016
SRC Comments:

SR Soil Treatment:
SR Other Treatment:
SR Alt Proc Rec:
RAP Task ID:
RAP Clean Resp ID: -
RAP Actual Cost:
RAP Complete Date:
RAP Payment Date:
RAP Last Ord Appr:
RA Task ID: 91596
RA Cleanup Resp: -
RA Yrs to Complete: 0
RA Actual Cost:
Tank Office: PCSWD - Southwest District

Discharge Cleanup Summary

Discharge Date: 11/17/1998
Cleanup Required: R - CLEANUP REQUIRED
Discharge Cleanup Status: NFA - NFA COMPLETE

Discharge Cleanup Stat Date: 11/06/2002
Eligibility Indicator: I - INELIGIBLE
Site Manager: PUGH_R
Site Manager End Date: 03/01/2003
Tank Office: PCLP52 - FL DOH IN PINELLAS COUNTY

Contaminated Media

Contaminated Drinking Wells:
Contaminated Mntring Wells: YES
Contaminated Soil:
Contaminated Surface Water:
Contaminated Ground Water: YES
Pollutant: D - Vehicular Diesel
Other Description:
Gallons Discharged:

Contaminated Media

Contaminated Drinking Wells:
Contaminated Mntring Wells: YES
Contaminated Soil:
Contaminated Surface Water:
Contaminated Ground Water: YES
Pollutant: B - Unleaded Gas
Other Description:
Gallons Discharged:

Task Info

SA Task ID: 66518
SA Cleanup Resp: -
SA Actual Cost:
SA Complete Date:
SA Payment Date:
SR Task ID:
SR Cleanup Resp: -
SR Actual Cost:
SR Complete Date:
SR Payment Date:
SR Oral Date:
SR Written Date:
SR Soil Removal:
SR Free Prod Rmvl:
SR Soil Ton Remove:
SR Fund Elig Type: -
SA Fund Elig Type: -
RAP Fund Elig Type: -
RA Fund Elig Type: -
SR Alternate Procedure Status:
SR Alt Procedure Status Dt:
SR Alt Procedure Comment:
SRC Action Type: NFA - NO FURTHER ACTION
SRC Submit Date: 07-Aug-2002 00:00:00
SRC Review Date: 10-22-2002
SRC Complete Status: A - APPROVED
SRC Comp Status Dt: 11-06-2002
SRC Issue Date: 11-06-2002
SRC Comments:

SR Soil Treatment:
SR Other Treatment:
SR Alt Proc Rec:
RAP Task ID:
RAP Clean Resp ID: -
RAP Actual Cost:
RAP Complete Date:
RAP Payment Date:
RAP Last Ord Appr:
RA Task ID: 69876
RA Cleanup Resp: -
RA Yrs to Complete: 0
RA Actual Cost:
Tank Office: PCLP52 - Pinellas County

Petroleum Cleanup PCT Facility Score

Related Party ID: 7319
RP Contact: MARCEL GOSS / ANITA MONTJOY 813-323-1141

Facility Cleanup Status: CMPL - COMPLETED
Bad Address Indicator: N

Discharge Info (Map)

Discharge:	61146	**Eligibility:**	INELIGIBLE
Discharge 1:	10-Mar-2014	**Eligibility 1:**	
Discharge 2:	9	**Report Pha:**	COMPLETED
Discharge 3:	NFAC	**Report Sub:**	COMPLETED
General Cl:	CLOSURE	**Report S 1:**	21-Jun-2016
Disch Clea:	21-Jun-2016	**Staff Assi:**	
Tank Offic:	SWD CLEANUP & COMPLIANCE ASSURANCE PROGRAM		

Discharge Info (Map)

Discharge:	50580	**Eligibility:**	INELIGIBLE
Discharge 1:	17-Nov-1998	**Eligibility 1:**	
Discharge 2:	10	**Report Pha:**	COMPLETED
Discharge 3:	NFA	**Report Sub:**	COMPLETED
General Cl:	CLOSURE	**Report S 1:**	06-Nov-2002
Disch Clea:	06-Nov-2002	**Staff Assi:**	
Tank Offic:	FL DOH IN PINELLAS COUNTY		

AST UST Discharges

Dep Co:	P	**Long SS:**	24
CU Req:	R	**CU Stat:**	
Score:	00010	**Stat Desc:**	NFA COMPLETE
Descrip:	CLEANUP REQUIRED	**Fac Name:**	FL DEPT OF TRANSPORTATION
Discharge Date:	17-NOV-98	**Fac Type:**	G
Score Date:	13-JUL-2001	**Type Desc:**	State Government
Stat Date:	06-NOV-2002	**Fac Addr:**	5211 ULMERTON RD
LL Meth:	AGPS	**Fac City:**	CLEARWATER
Lat DD:	27	**Fac Zip:**	33760
Lat MM:	53	**County:**	52
Lat SS:	39	**Fac State:**	CLOSED
Long DD:	82	**Fac Phone:**	8139756267
Long MM:	42		
Prg Desc:			

AST UST Discharges

Dep Co:	P	**Long SS:**	24
CU Req:	R	**CU Stat:**	
Score:	00009	**Stat Desc:**	NO FURTHER ACTION WITH CONDITIONS
Descrip:	CLEANUP REQUIRED	**Fac Name:**	FL DEPT OF TRANSPORTATION
Discharge Date:	10-MAR-14	**Fac Type:**	G
Score Date:	08-JUL-2014	**Type Desc:**	State Government
Stat Date:	21-JUN-2016	**Fac Addr:**	5211 ULMERTON RD
LL Meth:	AGPS	**Fac City:**	CLEARWATER
Lat DD:	27	**Fac Zip:**	33760
Lat MM:	53	**County:**	52
Lat SS:	39	**Fac State:**	CLOSED
Long DD:	82	**Fac Phone:**	8139756267
Long MM:	42		
Prg Desc:			

Ineligible Discharges

Discharge Date: 11/17/1998
Score: 10
Current Status: CLOSED
Facility: FL DEPT OF TRANSPORTATION

Map Key	Number of Records	Direction	Distance (mi/ft)	Elev/Diff (ft)	Site	DB

Address:	5211 ULMERTON RD
City:	CLEARWATER
Zip:	33760
County:	PINELLAS
Owner:	FL DEPT OF TRANSPORTATION DIST 7
Owner Address:	11201 N MCKINLEY DR M/S 7-710
Ownercity:	TAMPA
Owner State:	FL
Owner Zip:	33612
Owner Phone:	(813)975-6459
Owner Email:	ANITA.MONTJOY@DOT.STATE.FL.US

Ineligible Discharges

Discharge Date:	03/10/2014
Score:	9
Current Status:	CLOSED
Facility:	FL DEPT OF TRANSPORTATION
Address:	5211 ULMERTON RD
City:	CLEARWATER
Zip:	33760
County:	PINELLAS
Owner:	FL DEPT OF TRANSPORTATION DIST 7
Owner Address:	11201 N MCKINLEY DR M/S 7-710
Ownercity:	TAMPA
Owner State:	FL
Owner Zip:	33612
Owner Phone:	(813)975-6459
Owner Email:	ANITA.MONTJOY@DOT.STATE.FL.US

Map Key	Number of Records	Direction	Distance (mi/ft)	Elev/Diff (ft)	Site	DB
67	2 of 5	E	0.48 / 2,540.97	8.86 / -5	FL DEPT OF TRANSPORTATION 5211 ULMERTON RD CLEARWATER FL 33760	DWM CONTAM

Facility ID:	8735525	**Contact:**	
Site ID:		**Phone:**	
Program Area:	Petroleum	**Method:**	
Facility Type:		**Datum:**	
Fac Type:		**Related Party ID:**	
County ID:		**Primary RP Role:**	
Ftc1 Fac Type ID:		**RP Begin Date:**	
Stcm Facility Type:		**RP Address1:**	
District:		**RP Address2:**	
Site Status:		**RP City:**	
Section:		**RP State:**	
Township:		**RP Zip5:**	
County:	PINELLAS	**RP Zip4:**	
Range:		**RP Phone:**	
Rank:		**RP Extension:**	
Operator:		**RP Bad Addr Ind:**	
Name Changed:		**RP Name:**	
Addr Changed:			
Facility Name:			
Description:			

Program Details

Facility Status:	ACTIVE	**Staff Assigned:**	
Offsite Contam:	U	**Priority:**	
Priority Score:	9	**Score Effective Dt:**	
Project Coordinato:	MILLS_S	**Score When Ranked:**	
Program Eligible:		**District:**	PCSWD
Ineligible:	Y	**Datum:**	HARN
Program Area:		**Method:**	DPHO
Site Manager:		**Lat DD:**	27
Discharge Date:		**Lat MM:**	53

Map Key	Number of Records	Direction	Distance (mi/ft)	Elev/Diff (ft)	Site	DB

Discharge Eligibil:		**Lat SS:**	41.2445
Eligibility Progrm:		**Long DD:**	82
Cleanup Status:		**Long MM:**	42
Closure Type:		**Long SS:**	23.4903
Closure Date:			

67	3 of 5	E	0.48 / 2,540.97	8.86 / -5	FL DEPT OF TRANSPORTATION 5211 ULMERTON ROAD CLEARWATER FL 33760	ERIC

Eric ID:	ERIC_7341	**Offste Contami Key:**	CONTAMUNKNOWN
Site Status:	OPEN	**Se Anno Cad Data:**	
Source Facility ID:	8735525	**State:**	FL
District:	SWD	**County Name:**	Pinellas
WMD:	SWFWMD	**County ID:**	52
ICR Indicator:	YES	**X:**	-82.7065250643756
Discharge Date:		**Y:**	27.8947900629377
Method ID:	DPHO	**Lat DD:**	27
Object of Interest:	FACIL	**Lat MM:**	53
Proximit to Object:	EXACT	**Lat SS:**	
Collector Username:	ERIC_ICR_INIT_LOAD	**Long DD:**	82
Collect Date:	10/22/2003	**Long MM:**	42
Map Source:	1999 doqs	**Long SS:**	
Map Source Scale:	2675	**Gis Albx:**	527078.52
Intrpolation Scale:	0	**Gis Alby:**	432778.09
Coord Accuracy ID:	4	**Datum ID:**	HARN
Site Phase Dsc:	Phase 4 - Design Implementation	**Geometry:**	
Site Name:	FDOT MAINTENANCE YARD ULMERTON ROAD		
Documents:	https://prodenv.dep.state.fl.us/DepNexus/public/electronic-documents/ERIC_7341/gis-facility!search		

Program Details

Program:	Petroleum Restoration Program
Program Type:	PETROLEUM
Program Status:	ACTIVE
Site Manager:	

67	4 of 5	E	0.48 / 2,540.97	8.86 / -5	FL DEPT OF TRANSPORTATION 5211 ULMERTON RD CLEARWATER FL 33760	STCS

Facility ID:	8735525	**Zip5 (Open Data):**	33760
Type:	G - State Government	**CountyID(OpenData):**	52
Status:	Closed	**County (Open Data):**	PINELLAS
County:	PINELLAS	**Contam (Map):**	
Fac Stat(OpenData):	CLOSED	**Fac Type (Map):**	State Government
Fac Code(OpenData):	G	**Fac Stat (Map):**	CLOSED
Fac Type(OpenData):	State Government	**Status (Map):**	REVIEWED
Clnup Cd(OpenData):	CMPL	**City (Map):**	CLEARWATER
Clnup Dt(OpenData):	2016/06/20	**County (Map):**	52
Status (Open Data):	REVIEWED	**Zip5 (Map):**	33760
City (Open Data):	CLEARWATER	**Zip4 (Map):**	4006
Fac Name(Open Data):	FL DEPT OF TRANSPORTATION		
Address (Open Data):	5211 ULMERTON RD		
Fac Cleanup Stat(Open Data):	COMPLETED		
Name (Map):	FL DEPT OF TRANSPORTATION		
Address (Map):	5211 ULMERTON RD		

FDEP Storage Tank Monitoring Open Data Details

Object ID:	24511	**Map Src:**	1999 doqs
X:	-82.7065250833356	**Map Scale:**	2675
Y:	27.8947901388924	**Elevation:**	
Regulated:	NO	**El Datum:**	
Col Meth:	DPHO	**El Resolut:**	

Col Name:	SOWERS_J52	**El Units:**	
Col Date:	22-Oct-2003	**ALB East:**	527078.52
Col Prog:	TANKS-PETROLEUM CONTAMINATION	**ALB North:**	432778.09
Ver Meth:	DPHO	**Loc ID:**	39141
Ver Name:	SOWERS_J52	**Lat DD:**	27
Ver Prog:	TANKS-PETROLEUM CONTAMINATION	**Lat MM:**	53
Ver Date:	22-Oct-2003	**Lat SS:**	
OOIC:	FACILITY	**Long DD:**	82
Rel Feat:	EXACT	**Long MM:**	42
Datum:	HARN	**Long SS:**	
Coord Acc:	4		
Col Aff:	COUNTY HEALTH DEPARTMENT		
Ver Aff:	COUNTY HEALTH DEPARTMENT		
Direct:			
Documents:	https://prodenv.dep.state.fl.us/DepNexus/public/electronic-documents/8735525/gis-facility!search		

FDEP Open Data - Storage Tank Contamination Monitoring (STCM)

Loc ID:	39141	**Rel Feat:**	EXACT
Site Type:	State Government	**El Datum:**	
Contam Ind:		**El Resolut:**	
Phone:	8139756267	**El Units:**	
Operator:	TIMOTHY SHIPMAN	**Map Src:**	1999 doqs
Next action:	PLACARD 02-JUN-2016	**Map Scale:**	2675
Fin Respon:		**Coord Acc:**	4
Office:	SWD	**Alb East:**	527078.52
OOIC:	FACILITY	**Alb North:**	432778.09
Col Meth:	DPHO	**Datum:**	HARN
Col Name:	SOWERS_J52	**Elevation:**	
Col Date:	10/22/2003	**Lat DD:**	27
Col Prog:	TANKS-PETROLEUM CONTAMINATION	**Lat MM:**	53
Ver Meth:	DPHO	**Lat SS:**	
Ver Name:	SOWERS_J52	**Long DD:**	82
Ver Prog:	TANKS-PETROLEUM CONTAMINATION	**Long MM:**	42
Ver Date:	10/22/2003	**Long SS:**	
Object ID:	39141		
Col Aff:	COUNTY HEALTH DEPARTMENT		
Ver Aff:	COUNTY HEALTH DEPARTMENT		
Documents:	https://prodenv.dep.state.fl.us/DepNexus/public/electronic-documents/8735525/gis-facility!search		

FDEP - Storage Tank Contamination Monitoring (STCM) Details

Name:	Fl Dept Of Transportation 5211 Ulmerton Rd Clearwater, FL 33760- 4006
LL Method:	DPHO - Autonomous GPS
Account Owner:	Fl Dept Of Transportation Dist 7
Contact:	Timothy Shipman
Phone:	813-975-6267
District:	SWD
County 1:	52 - Pinellas
Latitude:	27:53:41.2445
Longitude:	82:42:23.4903

FDEP - Registered Tanks from Storage Tank Contamination Monitoring (STCM) Details

Tank No:	17
Size:	550
Content:	Waste Oil
Installed:	10/01/1999
Placement:	ABOVE
Status:	Closed In Place
Construction:	
Piping:	
Monitoring:	

FDEP - Registered Tanks from Storage Tank Contamination Monitoring (STCM) Details

Tank No: 19
Size: 10000
Content: Vehicular Diesel
Installed: 09/01/1999
Placement: ABOVE
Status: Closed In Place
Construction:
Piping:
Monitoring:

FDEP - Registered Tanks from Storage Tank Contamination Monitoring (STCM) Details

Tank No: 3
Size: 4000
Content: Other Non Regulated
Installed: 12/01/1965
Placement: UNDER
Status: Closed In Place
Construction:
Piping:
Monitoring:

FDEP - Registered Tanks from Storage Tank Contamination Monitoring (STCM) Details

Tank No: 13
Size: 10000
Content: Vehicular Diesel
Installed: 12/01/1988
Placement: UNDER
Status: Removed from Site
Construction:
Piping:
Monitoring:

FDEP - Registered Tanks from Storage Tank Contamination Monitoring (STCM) Details

Tank No: 20
Size: 1000
Content: Unleaded Gas
Installed: 09/01/2002
Placement: ABOVE
Status: Closed In Place
Construction:
Piping:
Monitoring:

FDEP - Registered Tanks from Storage Tank Contamination Monitoring (STCM) Details

Tank No: 4
Size: 4000
Content: Vehicular Diesel
Installed: 09/01/1947
Placement: UNDER
Status: Closed In Place
Construction:
Piping:
Monitoring:

FDEP - Registered Tanks from Storage Tank Contamination Monitoring (STCM) Details

Tank No: 12
Size: 8000
Content: Other Non Regulated
Installed: 12/01/1988
Placement: UNDER
Status: Removed from Site
Construction:
Piping:
Monitoring:

FDEP - Registered Tanks from Storage Tank Contamination Monitoring (STCM) Details

Tank No: 7
Size: 4000
Content: Other Non Regulated
Installed: 01/01/1981
Placement: UNDER
Status: Removed from Site
Construction:
Piping:
Monitoring:

FDEP - Registered Tanks from Storage Tank Contamination Monitoring (STCM) Details

Tank No: 18
Size: 10000
Content: Unleaded Gas
Installed: 09/01/1999
Placement: ABOVE
Status: Closed In Place
Construction:
Piping:
Monitoring:

FDEP - Registered Tanks from Storage Tank Contamination Monitoring (STCM) Details

Tank No: 9
Size: 550
Content: Waste Oil
Installed:
Placement: UNDER
Status: Removed from Site
Construction:
Piping:
Monitoring:

FDEP - Registered Tanks from Storage Tank Contamination Monitoring (STCM) Details

Tank No: 5
Size: 4000
Content: Other Non Regulated
Installed: 09/01/1947
Placement: UNDER
Status: Removed from Site
Construction:
Piping:
Monitoring:

FDEP - Registered Tanks from Storage Tank Contamination Monitoring (STCM) Details

Tank No: 10
Size: 500
Content: Waste Oil

Installed:
Placement: UNDER
Status: Removed from Site
Construction:
Piping:
Monitoring:

FDEP - Registered Tanks from Storage Tank Contamination Monitoring (STCM) Details

Tank No: 2
Size: 4000
Content: Other Non Regulated
Installed: 12/01/1965
Placement: UNDER
Status: Removed from Site
Construction:
Piping:
Monitoring:

FDEP - Registered Tanks from Storage Tank Contamination Monitoring (STCM) Details

Tank No: 8
Size: 650
Content: Other Non Regulated
Installed:
Placement: UNDER
Status: Removed from Site
Construction:
Piping:
Monitoring:

FDEP - Registered Tanks from Storage Tank Contamination Monitoring (STCM) Details

Tank No: 1
Size: 4000
Content: Other Non Regulated
Installed: 12/01/1965
Placement: UNDER
Status: Removed from Site
Construction:
Piping:
Monitoring:

FDEP - Registered Tanks from Storage Tank Contamination Monitoring (STCM) Details

Tank No: 6
Size: 4000
Content: Other Non Regulated
Installed: 06/01/1971
Placement: UNDER
Status: Removed from Site
Construction:
Piping:
Monitoring:

FDEP - Registered Tanks from Storage Tank Contamination Monitoring (STCM) Details

Tank No: 11
Size: 550
Content: Other Non Regulated
Installed:
Placement: ABOVE
Status: Removed from Site

Construction:
Piping:
Monitoring:

FDEP - Registered Tanks from Storage Tank Contamination Monitoring (STCM) Details

Tank No: 16
Size: 550
Content: Waste Oil
Installed: 11/01/1989
Placement: UNDER
Status: Removed from Site
Construction:
Piping:
Monitoring:

FDEP - Registered Tanks from Storage Tank Contamination Monitoring (STCM) Details

Tank No: 15
Size: 550
Content: Waste Oil
Installed: 11/01/1989
Placement: UNDER
Status: Removed from Site
Construction:
Piping:
Monitoring:

Map Key	Number of Records	Direction	Distance (mi/ft)	Elev/Diff (ft)	Site	DB
67	5 of 5	E	0.48 / 2,540.97	8.86 / -5	FL DEPT OF TRANSPORTATION 5211 ULMERTON RD CLEARWATER FL 33760	DWM CONTAM

Facility ID: 8735525
Site ID: 8735525
Program Area:
Facility Type:
Fac Type:
County ID: 52
Ftc1 Fac Type ID: G
Stcm Facility Type: G
District: SWD
Site Status:
Section: 4
Township: 30S
County: Pinellas
Range: 16E
Rank:
Operator:
Name Changed:
Addr Changed:
Facility Name: FL DEPT OF TRANSPORTATION
Description: State Government

Contact:
Phone:
Method:
Datum:
Related Party ID:
Primary RP Role:
RP Begin Date:
RP Address1:
RP Address2:
RP City:
RP State:
RP Zip5:
RP Zip4:
RP Phone:
RP Extension:
RP Bad Addr Ind:
RP Name:

Program Details

Facility Status:
Offsite Contam:
Priority Score: 9
Project Coordinato:
Program Eligible:
Ineligible:
Program Area: PETROLEUM
Site Manager:
Discharge Date: 11/17/1998
Discharge Eligibil: I

Staff Assigned:
Priority:
Score Effective Dt:
Score When Ranked:
District:
Datum: 0
Method: AGPS
Lat DD: 27
Lat MM: 53
Lat SS: 39

Map Key	Number of Records	Direction	Distance (mi/ft)	Elev/Diff (ft)	Site	DB

Eligibility Progrm:		**Long DD:**	82
Cleanup Status:	CLOSED-STCM	**Long MM:**	42
Closure Type:	NFA	**Long SS:**	24
Closure Date:	11/6/2002		

Program Details

Facility Status:		**Staff Assigned:**	
Offsite Contam:		**Priority:**	
Priority Score:	9	**Score Effective Dt:**	
Project Coordinato:		**Score When Ranked:**	
Program Eligible:		**District:**	
Ineligible:		**Datum:**	0
Program Area:	PETROLEUM	**Method:**	AGPS
Site Manager:		**Lat DD:**	27
Discharge Date:	3/10/2014	**Lat MM:**	53
Discharge Eligibil:	I	**Lat SS:**	39
Eligibility Progrm:		**Long DD:**	82
Cleanup Status:	CLOSED-STCM	**Long MM:**	42
Closure Type:	NFAC	**Long SS:**	24
Closure Date:	6/21/2016		

68	1 of 3	W	0.48 / 2,546.66	14.13 / 0	COX LUMBER CO 13750 US HWY 19 N LARGO FL 34624-7234	LST

Facility ID:	8515219	**Datum:**	0
Facility Status:	CLOSED	**Lat DD:**	27
Facility Type:	C - Fuel user/Non-retail	**Lat MM:**	53
Score:	10	**Lat SS:**	45.98
Score Effctve Date:	04/29/2009	**Long DD:**	82
Score when Ranked:	30	**Long MM:**	43
Rank:	4871	**Long SS:**	32.5
Operator:	COX LUMBER CO	**Facility T (Map):**	Fuel user/Non-retail
Prim Related Party:	4874	**Facility S (Map):**	CLOSED
Primary RP Role:	ACCOUNT OWNER	**County (Map):**	PINELLAS
RP Begin Date:	07/01/1985	**Collection (Map):**	DPHO
Phone:	(813)535-6435	**Collector (Map):**	DAVIS_B
Name Changed:		**Collecti 1 (Map):**	8/9/2005
Address Changed:	12/30/2019	**Datum (Map):**	HARN
Section:	005	**Rel Feat (Map):**	CENTR
Township:	30S	**Geometry (Map):**	
Range:	16E	**Lat DD (Map):**	27
District:	SWD	**Lat MM (Map):**	53
County:	PINELLAS	**Lat SS (Map):**	
County No:	52	**Long DD (Map):**	82
Feature:		**Long MM (Map):**	43
Method:	UNVR	**Long SS (Map):**	

RP Name:	COX LUMBER CO
RP Address1:	3300 FAIRFIELD AVE S
RP Address2:	
RP City:	SAINT PETERSBURG
RP State:	FL
RP Zip5:	33712
RP Zip4:	1818
Contact:	RUSSEL P BRANDES
RP Phone:	(813)327-4503
RP Phone Ext.:	
RP Bad Addr Ind:	No
Facility Name (Map):	COX LUMBER CO
Address (Map):	13750 US HWY 19 N
City (Map):	LARGO
Zip5 (Map):	34624
Document L (Map):	https://prodenv.dep.state.fl.us/DepNexus/public/electronic-documents/8515219/facility!search
Oculus Docs Inventory:	https://erisservice7.ologeris.com/ErisExt/flo/ocure.ashx?ID=8515219&CAT=11
Information Portal Fac URL:	http://prodenv.dep.state.fl.us/DepNexus/public/facilitysearch?pagination=true&facility.id=8515219
Information Portal Doc URL:	http://prodenv.dep.state.fl.us/DepNexus/public/electronic-documents/8515219/facility!search

Source: DEP; Storage Tanks & Contamination Monitoring, Discharge Info.; FDEP Open Data, Petroleum Contamination Monitoring (PCTS) Discharges (Map)

Discharge Cleanup Summary

Discharge Date: 11/29/1988
Cleanup Required: R - CLEANUP REQUIRED
Discharge Cleanup Status: SRCR - SRCR COMPLETE
Discharge Cleanup Stat Date: 06/14/2023
Eligibility Indicator: E - ELIGIBLE
Site Manager: WITT_GM
Site Manager End Date: 06/14/2023
Tank Office: PCTM5 - PETROLEUM CLEANUP TEAM 5

Contaminated Media

Contaminated Drinking Wells: 0
Contaminated Mntring Wells: YES
Contaminated Soil: YES
Contaminated Surface Water: NO
Contaminated Ground Water: YES
Pollutant: A - Leaded Gas
Other Description:
Gallons Discharged:

Contaminated Media

Contaminated Drinking Wells: 0
Contaminated Mntring Wells: YES
Contaminated Soil: YES
Contaminated Surface Water: NO
Contaminated Ground Water: YES
Pollutant: B - Unleaded Gas
Other Description:
Gallons Discharged:

Petroleum Cleanup Program Eligibility

Cleanup Program: E - EARLY DETECTION INCENTIVE
Eligibility Status: ELIGIBLE

Task Info

SA Task ID: 55308
SA Cleanup Resp: ST - STATE
SA Actual Cost:
SA Complete Date:
SA Payment Date:
SR Task ID: 55307
SR Cleanup Resp: ST - STATE
SR Actual Cost:
SR Complete Date:
SR Payment Date:
SR Oral Date:
SR Written Date:
SR Soil Removal:
SR Free Prod Rmvl:
SR Soil Ton Remove:
SR Fund Elig Type: -
SA Fund Elig Type: -
RAP Fund Elig Type: -
RA Fund Elig Type: -
SR Alternate Procedure Status:

SR Soil Treatment:
SR Other Treatment:
SR Alt Proc Rec:
RAP Task ID: 55309
RAP Clean Resp ID: ST - STATE
RAP Actual Cost:
RAP Complete Date:
RAP Payment Date:
RAP Last Ord Appr:
RA Task ID: 55310
RA Cleanup Resp: ST - STATE
RA Yrs to Complete:
RA Actual Cost:
Tank Office: PCLP52 - Pinellas County

SR Alt Procedure Status Dt:
SR Alt Procedure Comment:
SRC Action Type: -
SRC Submit Date:
SRC Review Date:
SRC Complete Status: -
SRC Comp Status Dt:
SRC Issue Date:
SRC Comments:

Petroleum Cleanup Funding Cap Encumbrance to Date

FCFS: $0.00
LPSPASM: $0.00
SPASM: $0.00
NPDES: $0.00
Utility 1 Time Payments: $0.00
All Wo Ta Co Pos Encumbered: $44,286.74
Wo Ta Co Pos Exclu from Cap: $0.00
Ttl Amnt Encumbered to Date: $44,286.74
Ttl Amnt Encumbered Towar: $44,286.74

Petroleum Cleanup PCT Facility Score

Related Party ID: 4874
RP Contact: RUSSEL P BRANDES
Facility Cleanup Status: CMPL - COMPLETED
Bad Address Indicator: N

Discharge Info (Map)

Discharge: 24005
Discharge 1: 29-Nov-1988
Discharge 2: 10
Discharge 3: SRCR
General Cl: CLOSURE
Disch Clea: 14-Jun-2023
Tank Offic: PETROLEUM CLEANUP TEAM 5
Eligibility: ELIGIBLE
Eligibility 1: EDI
Report Pha: COMPLETED
Report Sub: COMPLETED
Report S 1: 14-Jun-2023
Staff Assi:

AST UST Discharges

Dep Co: P
CU Req: R
Score: 00010
Descrip: CLEANUP REQUIRED
Discharge Date: 29-NOV-88
Score Date: 29-APR-2009
Stat Date: 14-JUN-2023
LL Meth: UNVR
Lat DD: 27
Lat MM: 53
Lat SS: 47
Long DD: 82
Long MM: 43
Prg Desc: EARLY DETECTION INCENTIVE
Long SS: 29
CU Stat:
Stat Desc: SRCR COMPLETE
Fac Name: COX LUMBER CO
Fac Type: C
Type Desc: Fuel user/Non-retail
Fac Addr: 13750 US HWY 19 N
Fac City: LARGO
Fac Zip: 34624
County: 52
Fac State: CLOSED
Fac Phone: 8135356435

Eligible Discharges

Program: EDI
Current Status: CLOSED
Discharge Date: 11/29/1988
Score: 10
Facility: COX LUMBER CO

Map Key	Number of Records	Direction	Distance (mi/ft)	Elev/Diff (ft)	Site	DB

Address:	13750 US HWY 19 N
City:	LARGO
Zip:	34624
County:	PINELLAS
Owner:	COX LUMBER CO
Owner Address:	3300 FAIRFIELD AVE S
Owner City:	SAINT PETERSBURG
Owner State:	FL
Owner Zip:	33712
Owner Phone:	(813)327-4503
Owner Email:	

Map Key	Number of Records	Direction	Distance (mi/ft)	Elev/Diff (ft)	Site	DB
68	2 of 3	W	0.48 / 2,546.66	14.13 / 0	COX LUMBER CO 13750 US HWY 19 N LARGO FL 34624	DWM CONTAM

Facility ID:	8515219	**Contact:**	
Site ID:	8515219	**Phone:**	
Program Area:		**Method:**	
Facility Type:		**Datum:**	
Fac Type:		**Related Party ID:**	
County ID:	52	**Primary RP Role:**	
Ftc1 Fac Type ID:	C	**RP Begin Date:**	
Stcm Facility Type:	C	**RP Address1:**	
District:	SWD	**RP Address2:**	
Site Status:		**RP City:**	
Section:	5	**RP State:**	
Township:	30S	**RP Zip5:**	
County:	Pinellas	**RP Zip4:**	
Range:	16E	**RP Phone:**	
Rank:		**RP Extension:**	
Operator:		**RP Bad Addr Ind:**	
Name Changed:		**RP Name:**	
Addr Changed:			
Facility Name:	COX LUMBER CO		
Description:	Fuel user/Non-retail		

Program Details

Facility Status:		**Staff Assigned:**	
Offsite Contam:		**Priority:**	
Priority Score:	10	**Score Effective Dt:**	
Project Coordinato:		**Score When Ranked:**	
Program Eligible:		**District:**	
Ineligible:		**Datum:**	0
Program Area:	PETROLEUM	**Method:**	UNVR
Site Manager:		**Lat DD:**	27
Discharge Date:	11/29/1988	**Lat MM:**	53
Discharge Eligibil:	E	**Lat SS:**	47
Eligibility Progrm:	EDI	**Long DD:**	82
Cleanup Status:	CLOSED-STCM	**Long MM:**	43
Closure Type:	SRCR	**Long SS:**	29
Closure Date:	6/14/2023		

Map Key	Number of Records	Direction	Distance (mi/ft)	Elev/Diff (ft)	Site	DB
68	3 of 3	W	0.48 / 2,546.66	14.13 / 0	COX LUMBER CO 13750 US HWY 19 N LARGO FL 34624	STCS

Facility ID:	8515219	**Zip5 (Open Data):**	34624
Type:	C - Fuel User/Non-Retail	**CountyID(OpenData):**	52
Status:	Closed	**County (Open Data):**	PINELLAS
County:	PINELLAS	**Contam (Map):**	YES
Fac Stat(OpenData):	CLOSED	**Fac Type (Map):**	Fuel user/Non-retail
Fac Code(OpenData):	C	**Fac Stat (Map):**	CLOSED
Fac Type(OpenData):	Fuel user/Non-retail	**Status (Map):**	REVIEWED
Clnup Cd(OpenData):	ONGO	**City (Map):**	LARGO

Clnup Dt(OpenData):	2005/09/06	***County (Map):***	52
Status (Open Data):	REVIEWED	***Zip5 (Map):***	34624
City (Open Data):	LARGO	***Zip4 (Map):***	7234
Fac Name(Open Data):	COX LUMBER CO		
Address (Open Data):	13750 US HWY 19 N		
Fac Cleanup Stat(Open Data):	ONGOING		
Name (Map):	COX LUMBER CO		
Address (Map):	13750 US HWY 19 N		

FDEP Storage Tank Monitoring Open Data Details

Object ID:	5906	***Map Src:***	1999 doqs
X:	-82.7256944444461	***Map Scale:***	4053
Y:	27.8961055555587	***Elevation:***	
Regulated:	NO	***El Datum:***	
Col Meth:	DPHO	***El Resolut:***	
Col Name:	DAVIS_B	***El Units:***	
Col Date:	09-Aug-2005	***ALB East:***	525193.77
Col Prog:	TANKS-PETROLEUM CONTAMINATION	***ALB North:***	432904.56
Ver Meth:	DPHO	***Loc ID:***	40271
Ver Name:	DAVIS_B	***Lat DD:***	27
Ver Prog:	TANKS-PETROLEUM CONTAMINATION	***Lat MM:***	53
Ver Date:	09-Aug-2005	***Lat SS:***	
OOIC:	FACILITY	***Long DD:***	82
Rel Feat:	CENTR	***Long MM:***	43
Datum:	HARN	***Long SS:***	
Coord Acc:	4		
Col Aff:	DEPARTMENT OF ENVIRONMENTAL PR		
Ver Aff:	DEPARTMENT OF ENVIRONMENTAL PR		
Direct:			
Documents:	https://prodenv.dep.state.fl.us/DepNexus/public/electronic-documents/8515219/gis-facility!search		

FDEP Open Data - Storage Tank Contamination Monitoring (STCM)

Loc ID:	40271	***Rel Feat:***	CENTR
Site Type:	Fuel user/Non-retail	***El Datum:***	
Contam Ind:		***El Resolut:***	
Phone:	8135356435	***El Units:***	
Operator:	COX LUMBER CO	***Map Src:***	1999 doqs
Next action:		***Map Scale:***	4053
Fin Respon:		***Coord Acc:***	4
Office:	SWD	***Alb East:***	525193.77
OOIC:	FACILITY	***Alb North:***	432904.56
Col Meth:	DPHO	***Datum:***	HARN
Col Name:	DAVIS_B	***Elevation:***	
Col Date:	8/9/2005	***Lat DD:***	27
Col Prog:	TANKS-PETROLEUM CONTAMINATION	***Lat MM:***	53
Ver Meth:	DPHO	***Lat SS:***	
Ver Name:	DAVIS_B	***Long DD:***	82
Ver Prog:	TANKS-PETROLEUM CONTAMINATION	***Long MM:***	43
Ver Date:	8/9/2005	***Long SS:***	
Object ID:	40271		
Col Aff:	DEPARTMENT OF ENVIRONMENTAL PR		
Ver Aff:	DEPARTMENT OF ENVIRONMENTAL PR		
Documents:	https://prodenv.dep.state.fl.us/DepNexus/public/electronic-documents/8515219/gis-facility!search		

FDEP - Storage Tank Contamination Monitoring (STCM) Details

Name:	Cox Lumber Co 13750 Us Hwy 19 N Largo, FL 34624- 7234
LL Method:	DPHO - Unverified
Account Owner:	Cox Lumber Co
Contact:	Cox Lumber Co
Phone:	813-535-6435
District:	SWD

County 1:	52 - Pinellas
Latitude:	27:53:45.9800
Longitude:	82:43:32.5000

FDEP - Registered Tanks from Storage Tank Contamination Monitoring (STCM) Details

Tank No:	1
Size:	550
Content:	Vehicular Diesel
Installed:	07/01/1974
Placement:	ABOVE
Status:	Removed from Site
Construction:	
Piping:	
Monitoring:	

FDEP - Registered Tanks from Storage Tank Contamination Monitoring (STCM) Details

Tank No:	2
Size:	1000
Content:	Unleaded Gas
Installed:	07/01/1974
Placement:	UNDER
Status:	Removed from Site
Construction:	
Piping:	
Monitoring:	

FDEP - Registered Tanks from Storage Tank Contamination Monitoring (STCM) Details

Tank No:	3
Size:	2000
Content:	Leaded Gas
Installed:	07/01/1974
Placement:	UNDER
Status:	Removed from Site
Construction:	
Piping:	
Monitoring:	

69	1 of 3	NE	0.49 / 2,565.19	6.94 / -7	CPN TELEVISION INC 14333 MYERLAKE CIR CLEARWATER FL 34620-2839	LST

Facility ID:	8630954	**Datum:**	0
Facility Status:	CLOSED	**Lat DD:**	27
Facility Type:	C - Fuel user/Non-retail	**Lat MM:**	54
Score:		**Lat SS:**	8.8
Score Effctve Date:		**Long DD:**	82
Score when Ranked:		**Long MM:**	42
Rank:		**Long SS:**	34.24
Operator:	SEALS, JAMES A	**Facility T (Map):**	Fuel user/Non-retail
Prim Related Party:	4888	**Facility S (Map):**	CLOSED
Primary RP Role:	ACCOUNT OWNER	**County (Map):**	PINELLAS
RP Begin Date:	01/01/1989	**Collection (Map):**	DPHO
Phone:	(813)530-5000	**Collector (Map):**	DAVIS_B
Name Changed:		**Collecti 1 (Map):**	8/9/2005
Address Changed:		**Datum (Map):**	HARN
Section:		**Rel Feat (Map):**	CENTR
Township:		**Geometry (Map):**	
Range:		**Lat DD (Map):**	27
District:	SWD	**Lat MM (Map):**	54
County:	PINELLAS	**Lat SS (Map):**	
County No:	52	**Long DD (Map):**	82
Feature:		**Long MM (Map):**	42

Method:	UNVR	**Long SS (Map):**	
RP Name:	CPN TELEVISION INC		
RP Address1:	14375 MYERLAKE CIR		
RP Address2:			
RP City:	CLEARWATER		
RP State:	FL		
RP Zip5:	34620		
RP Zip4:	2839		
Contact:	JAMES A SEALS		
RP Phone:	(813)530-5000		
RP Phone Ext.:			
RP Bad Addr Ind:	No		
Facility Name (Map):	CPN TELEVISION INC		
Address (Map):	14333 MYERLAKE CIR		
City (Map):	CLEARWATER		
Zip5 (Map):	34620		
Document L (Map):	https://prodenv.dep.state.fl.us/DepNexus/public/electronic-documents/8630954/facility!search		
Oculus Docs Inventory:	https://erisservice7.ecologeris.com/ErisExt/flo/ocure.ashx?ID=8630954&CAT=11		
Information Portal Fac URL:	http://prodenv.dep.state.fl.us/DepNexus/public/facilitysearch?pagination=true&facility.id=8630954		
Information Portal Doc URL:	http://prodenv.dep.state.fl.us/DepNexus/public/electronic-documents/8630954/facility!search		
Source:	DEP; Storage Tanks & Contamination Monitoring, Discharge Info.; FDEP Open Data, Petroleum Contamination Monitoring (PCTS) Discharges (Map)		

Discharge Cleanup Summary

Discharge Date:	11/26/1997
Cleanup Required:	R - CLEANUP REQUIRED
Discharge Cleanup Status:	NFA - NFA COMPLETE
Discharge Cleanup Stat Date:	05/03/1999
Eligibility Indicator:	I - INELIGIBLE
Site Manager:	PEDIGO_L
Site Manager End Date:	05/09/2005
Tank Office:	PCSWD - SWD CLEANUP & COMPLIANCE ASSURANCE PROGRAM

Contaminated Media

Contaminated Drinking Wells:	
Contaminated Mntring Wells:	NO
Contaminated Soil:	NO
Contaminated Surface Water:	NO
Contaminated Ground Water:	YES
Pollutant:	B - Unleaded Gas
Other Description:	
Gallons Discharged:	

Task Info

SA Task ID:	60512	**SR Soil Treatment:**	
SA Cleanup Resp:	-	**SR Other Treatment:**	
SA Actual Cost:		**SR Alt Proc Rec:**	
SA Complete Date:		**RAP Task ID:**	
SA Payment Date:		**RAP Clean Resp ID:**	-
SR Task ID:		**RAP Actual Cost:**	
SR Cleanup Resp:	-	**RAP Complete Date:**	
SR Actual Cost:		**RAP Payment Date:**	
SR Complete Date:		**RAP Last Ord Appr:**	
SR Payment Date:		**RA Task ID:**	60513
SR Oral Date:		**RA Cleanup Resp:**	-
SR Written Date:		**RA Yrs to Complete:**	0
SR Soil Removal:		**RA Actual Cost:**	
SR Free Prod Rmvl:		**Tank Office:**	PCSWD - Southwest District
SR Soil Ton Remove:			
SR Fund Elig Type:	-		
SA Fund Elig Type:	-		
RAP Fund Elig Type:	-		
RA Fund Elig Type:	-		

SR Alternate Procedure Status:	
SR Alt Procedure Status Dt:	
SR Alt Procedure Comment:	
SRC Action Type:	NFA - NO FURTHER ACTION
SRC Submit Date:	11-Feb-1999 00:00:00
SRC Review Date:	03-26-1999
SRC Complete Status:	A - APPROVED
SRC Comp Status Dt:	05-03-1999
SRC Issue Date:	05-03-1999
SRC Comments:	

Petroleum Cleanup PCT Facility Score

Related Party ID:	4888
RP Contact:	JAMES A SEALS
Facility Cleanup Status:	CMPL - COMPLETED
Bad Address Indicator:	N

Discharge Info (Map)

Discharge:	51141	***Eligibility:***	INELIGIBLE
Discharge 1:	26-Nov-1997	***Eligibility 1:***	
Discharge 2:	0	***Report Pha:***	COMPLETED
Discharge 3:	NFA	***Report Sub:***	COMPLETED
General Cl:	CLOSURE	***Report S 1:***	03-May-1999
Disch Clea:	03-May-1999	***Staff Assi:***	
Tank Offic:	SWD CLEANUP & COMPLIANCE ASSURANCE PROGRAM		

AST UST Discharges

Dep Co:	P	***Long SS:***	41
CU Req:	R	***CU Stat:***	
Score:		***Stat Desc:***	NFA COMPLETE
Descrip:	CLEANUP REQUIRED	***Fac Name:***	CPN TELEVISION INC
Discharge Date:	26-NOV-97	***Fac Type:***	C
Score Date:		***Type Desc:***	Fuel user/Non-retail
Stat Date:	03-MAY-1999	***Fac Addr:***	14333 MYERLAKE CIR
LL Meth:	UNVR	***Fac City:***	CLEARWATER
Lat DD:	27	***Fac Zip:***	34620
Lat MM:	54	***County:***	52
Lat SS:	4	***Fac State:***	CLOSED
Long DD:	82	***Fac Phone:***	8135305000
Long MM:	42		
Prg Desc:			

Ineligible Discharges

Discharge Date:	11/26/1997
Score:	
Current Status:	CLOSED
Facility:	CPN TELEVISION INC
Address:	14333 MYERLAKE CIR
City:	CLEARWATER
Zip:	34620
County:	PINELLAS
Owner:	CPN TELEVISION INC
Owner Address:	14375 MYERLAKE CIR
Ownercity:	CLEARWATER
Owner State:	FL
Owner Zip:	34620
Owner Phone:	(813)530-5000
Owner Email:	

Map Key	Number of Records	Direction	Distance (mi/ft)	Elev/Diff (ft)	Site	DB
69	2 of 3	NE	0.49 / 2,565.19	6.94 / -7	CPN TELEVISION INC 14333 MYERLAKE CIR CLEARWATER FL 34620	STCS

Facility ID:	8630954	**Zip5 (Open Data):**	34620
Type:	C - Fuel User/Non-Retail	**CountyID(OpenData):**	52
Status:	Closed	**County (Open Data):**	PINELLAS
County:	PINELLAS	**Contam (Map):**	
Fac Stat(OpenData):	CLOSED	**Fac Type (Map):**	Fuel user/Non-retail
Fac Code(OpenData):	C	**Fac Stat (Map):**	CLOSED
Fac Type(OpenData):	Fuel user/Non-retail	**Status (Map):**	REVIEWED
Clnup Cd(OpenData):	CMPL	**City (Map):**	CLEARWATER
Clnup Dt(OpenData):	2010/05/20	**County (Map):**	52
Status (Open Data):	REVIEWED	**Zip5 (Map):**	34620
City (Open Data):	CLEARWATER	**Zip4 (Map):**	2839
Fac Name(Open Data):	CPN TELEVISION INC		
Address (Open Data):	14333 MYERLAKE CIR		
Fac Cleanup Stat(Open Data):	COMPLETED		
Name (Map):	CPN TELEVISION INC		
Address (Map):	14333 MYERLAKE CIR		

FDEP Storage Tank Monitoring Open Data Details

Object ID:	21052	**Map Src:**	1999 doqs
X:	-82.7095111111131	**Map Scale:**	4053
Y:	27.9024444444477	**Elevation:**	
Regulated:	NO	**El Datum:**	
Col Meth:	DPHO	**El Resolut:**	
Col Name:	DAVIS_B	**El Units:**	
Col Date:	09-Aug-2005	**ALB East:**	526776.27
Col Prog:	TANKS-PETROLEUM CONTAMINATION	**ALB North:**	433625.02
Ver Meth:	DPHO	**Loc ID:**	39433
Ver Name:	DAVIS_B	**Lat DD:**	27
Ver Prog:	TANKS-PETROLEUM CONTAMINATION	**Lat MM:**	54
Ver Date:	09-Aug-2005	**Lat SS:**	
OOIC:	FACILITY	**Long DD:**	82
Rel Feat:	CENTR	**Long MM:**	42
Datum:	HARN	**Long SS:**	
Coord Acc:	4		
Col Aff:	DEPARTMENT OF ENVIRONMENTAL PR		
Ver Aff:	DEPARTMENT OF ENVIRONMENTAL PR		
Direct:			
Documents:	https://prodenv.dep.state.fl.us/DepNexus/public/electronic-documents/8630954/gis-facility!search		

FDEP Open Data - Storage Tank Contamination Monitoring (STCM)

Loc ID:	39433	**Rel Feat:**	CENTR
Site Type:	Fuel user/Non-retail	**El Datum:**	
Contam Ind:		**El Resolut:**	
Phone:	8135305000	**El Units:**	
Operator:	SEALS, JAMES A	**Map Src:**	1999 doqs
Next action:	PLACARD 15-AUG-97	**Map Scale:**	4053
Fin Respon:		**Coord Acc:**	4
Office:	SWD	**Alb East:**	526776.27
OOIC:	FACILITY	**Alb North:**	433625.02
Col Meth:	DPHO	**Datum:**	HARN
Col Name:	DAVIS_B	**Elevation:**	
Col Date:	8/9/2005	**Lat DD:**	27
Col Prog:	TANKS-PETROLEUM CONTAMINATION	**Lat MM:**	54
Ver Meth:	DPHO	**Lat SS:**	
Ver Name:	DAVIS_B	**Long DD:**	82
Ver Prog:	TANKS-PETROLEUM CONTAMINATION	**Long MM:**	42
Ver Date:	8/9/2005	**Long SS:**	
Object ID:	39433		
Col Aff:	DEPARTMENT OF ENVIRONMENTAL PR		
Ver Aff:	DEPARTMENT OF ENVIRONMENTAL PR		
Documents:	https://prodenv.dep.state.fl.us/DepNexus/public/electronic-documents/8630954/gis-facility!search		

FDEP - Storage Tank Contamination Monitoring (STCM) Details

Name:	Cpn Television Inc 14333 Myerlake Cir Clearwater, FL 34620- 2839
LL Method:	DPHO - Unverified
Account Owner:	Cpn Television Inc
Contact:	Seals, James A
Phone:	813-530-5000
District:	SWD
County 1:	52 - Pinellas
Latitude:	27:54:08.8000
Longitude:	82:42:34.2400

FDEP - Registered Tanks from Storage Tank Contamination Monitoring (STCM) Details

Tank No:	1
Size:	8000
Content:	Unleaded Gas
Installed:	12/01/1985
Placement:	UNDER
Status:	Removed from Site
Construction:	
Piping:	
Monitoring:	

69	*3 of 3*	*NE*	*0.49 / 2,565.19*	*6.94 / -7*	***CPN TELEVISION INC*** ***14333 MYERLAKE CIR*** ***CLEARWATER FL 34620***	***DWM CONTAM***

Facility ID:	8630954	***Contact:***	
Site ID:	8630954	***Phone:***	
Program Area:		***Method:***	
Facility Type:		***Datum:***	
Fac Type:		***Related Party ID:***	
County ID:	52	***Primary RP Role:***	
Ftc1 Fac Type ID:	C	***RP Begin Date:***	
Stcm Facility Type:	C	***RP Address1:***	
District:	SWD	***RP Address2:***	
Site Status:		***RP City:***	
Section:		***RP State:***	
Township:		***RP Zip5:***	
County:	Pinellas	***RP Zip4:***	
Range:		***RP Phone:***	
Rank:		***RP Extension:***	
Operator:		***RP Bad Addr Ind:***	
Name Changed:		***RP Name:***	
Addr Changed:			
Facility Name:	CPN TELEVISION INC		
Description:	Fuel user/Non-retail		

Program Details

Facility Status:		***Staff Assigned:***	
Offsite Contam:		***Priority:***	
Priority Score:		***Score Effective Dt:***	
Project Coordinato:		***Score When Ranked:***	
Program Eligible:		***District:***	
Ineligible:		***Datum:***	0
Program Area:	PETROLEUM	***Method:***	UNVR
Site Manager:		***Lat DD:***	27
Discharge Date:	11/26/1997	***Lat MM:***	54
Discharge Eligibil:	I	***Lat SS:***	4
Eligibility Progrm:		***Long DD:***	82

Map Key	Number of Records	Direction	Distance (mi/ft)	Elev/Diff (ft)	Site	DB

Cleanup Status:	CLOSED-STCM	**Long MM:**	42
Closure Type:	NFA	**Long SS:**	41
Closure Date:	5/3/1999		

70	1 of 3	NNE	0.49 / 2,588.47	14.33 / 0	SCHNEIDER ELECTRIC 14550 58TH STREET NORTH CLEARWATER FL 33760	DWM CONTAM

Facility ID:	112001	**Contact:**	
Site ID:	ERIC_14914	**Phone:**	
Program Area:		**Method:**	
Facility Type:		**Datum:**	
Fac Type:		**Related Party ID:**	
County ID:	52	**Primary RP Role:**	
Ftc1 Fac Type ID:		**RP Begin Date:**	
Stcm Facility Type:	FIESTA	**RP Address1:**	
District:	SWD	**RP Address2:**	
Site Status:		**RP City:**	
Section:		**RP State:**	
Township:		**RP Zip5:**	
County:	Pinellas	**RP Zip4:**	
Range:		**RP Phone:**	
Rank:		**RP Extension:**	
Operator:		**RP Bad Addr Ind:**	
Name Changed:		**RP Name:**	
Addr Changed:			
Facility Name:	ASCO Power Technologies, LP		
Description:			

Program Details

Facility Status:		**Staff Assigned:**	
Offsite Contam:		**Priority:**	
Priority Score:		**Score Effective Dt:**	
Project Coordinato:		**Score When Ranked:**	
Program Eligible:		**District:**	
Ineligible:		**Datum:**	NAD83
Program Area:	RESPONSPARTY	**Method:**	DPHO
Site Manager:	Tina Madrid	**Lat DD:**	27
Discharge Date:		**Lat MM:**	54
Discharge Eligibil:		**Lat SS:**	15.5916
Eligibility Progrm:		**Long DD:**	82
Cleanup Status:	Closed-ERIC	**Long MM:**	42
Closure Type:		**Long SS:**	47.653
Closure Date:			

70	2 of 3	NNE	0.49 / 2,588.47	14.33 / 0	ASCO Power Technologies, LP 14550 58TH STREET NORTH CLEARWATER FL 33760	ERIC

Eric ID:	ERIC_14914	**Offste Contami Key:**	CONTAMUNKNOWN
Site Status:	CLOSED	**Se Anno Cad Data:**	
Source Facility ID:	112001	**State:**	FL
District:	SWD	**County Name:**	Pinellas
WMD:	SWFWMD	**County ID:**	52
ICR Indicator:	NO	**X:**	-82.7132369821185
Discharge Date:		**Y:**	27.9043309548707
Method ID:	DPHO	**Lat DD:**	27
Object of Interest:	CONTS	**Lat MM:**	54
Proximit to Object:	APPRX	**Lat SS:**	
Collector Username:	ANGULO_Y	**Long DD:**	82
Collect Date:		**Long MM:**	42
Map Source:	IMAGERYWITHROADS	**Long SS:**	
Map Source Scale:	4513	**Gis Albx:**	526408.0700000001
Intrpolation Scale:	4513	**Gis Alby:**	433830.69
Coord Accuracy ID:	3	**Datum ID:**	NAD83

Map Key	Number of Records	Direction	Distance (mi/ft)	Elev/Diff (ft)	Site	DB

Site Phase Dsc: Phase 0 - Discovery **Geometry:**
Site Name: SCHNEIDER ELECTRIC
Documents: https://prodenv.dep.state.fl.us/DepNexus/public/electronic-documents/ERIC_14914/gis-facility!search

Program Details

Program: Responsible Party Cleanup
Program Type: RESPONSPARTY
Program Status: COMPLETE
Site Manager: Tina Madrid

70	3 of 3	NNE	0.49 / 2,588.47	14.33 / 0	ASCO POWER TECHNOLOGIES, LP CLEARWATER FL	PFAS IND

Status:	Inactive	**Fac Fips Code:**	12103
Industry:	Electronics Industry	**Fac Indian Cntry Flg:**	N
Compliance Status:	No Violation Identified	**Fac Derived Huc:**	03100206
EPA Programs:	CWA	**Fac Derived Wbd:**	031002060602
Federal Facility:	No	**Fac Derived Cd113:**	13
Federal Agency:	-	**Fac Derived Cb2010:**	121030245142013
Fac Snc Flg:	N	**Fac Informal Count:**	0
AIR Flag:	N	**Last Informal Action:**	-
NPDES Flag:	Y	**Formal Action Count:**	0
SDWIS Flag:	N	**Last Formal Action:**	-
RCRAFlag:	N	**Fac Total Penalties:**	0
TRI Flag:	N	**Fac Penalty Count:**	-
GHG Flag:	N	**Date Last Penalty:**	-
TRI IDs:	-	**Last Penalty Amt:**	-
TRI Releases Trnsfrs:	-	**Fac Qtrs With Nc:**	0
TRI on Site Releases:	-	**Programs With Snc:**	0
TRI off Site Trnsfrs:	-	**Fac Percent Minority:**	25.415
TRI Reporter:	-	**Fac Pop Den:**	2948.32
Fac Imp Water Flg:	-	**Count:**	1
Fac Major Flag:	-	**Fac County:**	PINELLAS
Fac Active Flag:	Y	**State Other :**	
Fac Inspection Count:	0	**Region:**	04
Date Last Inspection:	6/7/2017	**Latitude:**	27.90434
Days Last Inspection:	2138	**Longitude:**	-82.71273

Fac Derived Tribes: Seminole Tribe of Florida - 21.6 mile(s)
AIR IDs: -
CAA Permit Types: -
CAA NAICS: -
CAA SICS: -
NPDES IDs: FLRNEF213
CWA Permit Types: Minor
CWA NAICS: 335999
CWA SICS: 3699
RCRA IDs: -
RCRA Permit Types: -
RCRA NAICS: -
SDWA IDs: -
SDWA System Types: -
SDWA Compliance Status: -
SDWA Snc Flag: N
Fac Collection Meth: ADDRESS MATCHING-HOUSE NUMBER
EJSCREEN Flag Us: Y
EJSCREEN Report: https://ejscreen.epa.gov/mapper/mobile/EJSCREEN_mobile.aspx?geometry=%7B%22x%22:-82.71273,%22y%22:27.90434,%22spatialReference%22:%7B%22wkid%22:4326%7D%7D&unit=9035&areatype=&areaid=&basemap=streets&distance=1
ECHO Facility Report: https://echo.epa.gov/detailed-facility-report?fid=110058924419

71	1 of 2	SE	0.49 / 2,602.06	9.29 / -5	TRI J AUTOMOTIVE REPAIR, INC. 12700 56TH ST N	SWF/LF

Map Key	Number of Records	Direction	Distance (mi/ft)	Elev/Diff (ft)	Site	DB
					CLEARWATER FL 33760	

Facility ID:	96954	**District:**	SWD
Fac Type (Geodata):		**Section:**	
Fac Stat (Geodata):		**Township:**	
Status Dt (Geodat):		**Range:**	
Ownership (Geodat):		**County ID (Geodat):**	
Zip4 (Geodata):		**County (Geodata):**	
Zip5 (Geodata):		**County:**	PINELLAS
District (Geodata):		**Latitude:**	
Office (Geodata):		**Longitude:**	
Resp Authority:			
RA Address:			
City1:			
RA State:			
Zip1:			
RA Phone No.:			
RA Email:			
Site Supervisor:			
SS Address:			
City 1:			
SS State:			
Zip 1:			
SS Phone No:			
SS Email:			
Land Owner:			
LO Address:			
City 2:			
LO State:			
Zip 2:			
LO Phone No:			
Facility Name (Geodata):			
Address (Geodata):			
City (Geodata):			
Documents (Geodata):			
Reports (Geodata):			
Info Portal Facility URL:	http://prodenv.dep.state.fl.us/DepNexus/public/facilitysearch?pagination=true&facility.id=96954		
Oculus Docs Inventory URL:	https://erisservice7.ologeris.com/ErisExt/flo/ocure.ashx?ID=96954&CAT=8		
Data Source:	Solid Waste Facility Inventory Report		

Class details

Class:	WASTE TIRE COLLECTOR
Class Status:	INACTIVE (I)

71	2 of 2	SE	0.49 / 2,602.06	9.29 / -5	BUTLER TELECOM INC 12700 56TH ST N CLEARWATER FL 34620	STCS

Facility ID:	8839795	**Zip5 (Open Data):**	34620
Type:	C - Fuel User/Non-Retail	**CountyID(OpenData):**	52
Status:	Closed	**County (Open Data):**	PINELLAS
County:	PINELLAS	**Contam (Map):**	
Fac Stat(OpenData):	CLOSED	**Fac Type (Map):**	Fuel user/Non-retail
Fac Code(OpenData):	C	**Fac Stat (Map):**	CLOSED
Fac Type(OpenData):	Fuel user/Non-retail	**Status (Map):**	REVIEWED
Clnup Cd(OpenData):		**City (Map):**	CLEARWATER
Clnup Dt(OpenData):		**County (Map):**	52
Status (Open Data):	REVIEWED	**Zip5 (Map):**	34620
City (Open Data):	CLEARWATER	**Zip4 (Map):**	4609
Fac Name(Open Data):	BUTLER TELECOM INC		
Address (Open Data):	12700 56TH ST N		
Fac Cleanup Stat(Open Data):			
Name (Map):	BUTLER TELECOM INC		
Address (Map):	12700 56TH ST N		

FDEP Storage Tank Monitoring Open Data Details

Object ID:	27971	***Map Src:***	2004 doqqs
X:	-82.71055577778	***Map Scale:***	5000
Y:	27.8874964722255	***Elevation:***	
Regulated:	NO	***El Datum:***	
Col Meth:	UNVR	***El Resolut:***	
Col Name:	INITIAL LOAD	***El Units:***	
Col Date:		***ALB East:***	526691.02
Col Prog:	TANKS-PETROLEUM CONTAMINATION	***ALB North:***	431964.39
Ver Meth:	DPHO	***Loc ID:***	39074
Ver Name:	BERNHARD_K	***Lat DD:***	27
Ver Prog:	TANKS-PETROLEUM CONTAMINATION	***Lat MM:***	53
Ver Date:	09-Nov-2006	***Lat SS:***	
OOIC:	FACILITY	***Long DD:***	82
Rel Feat:	CENTR	***Long MM:***	42
Datum:		***Long SS:***	
Coord Acc:	3		
Col Aff:			
Ver Aff:	DEPARTMENT OF ENVIRONMENTAL PROTECTION		
Direct:			
Documents:	https://prodenv.dep.state.fl.us/DepNexus/public/electronic-documents/8839795/gis-facility!search		

FDEP Open Data - Storage Tank Contamination Monitoring (STCM)

Loc ID:	39074	***Rel Feat:***	CENTR
Site Type:	Fuel user/Non-retail	***El Datum:***	
Contam Ind:		***El Resolut:***	
Phone:	8135729904	***El Units:***	
Operator:	ALLEN, TED	***Map Src:***	2004 doqqs
Next action:		***Map Scale:***	5000
Fin Respon:		***Coord Acc:***	3
Office:	SWD	***Alb East:***	526691.02
OOIC:	FACILITY	***Alb North:***	431964.39
Col Meth:	UNVR	***Datum:***	
Col Name:	INITIAL LOAD	***Elevation:***	
Col Date:		***Lat DD:***	27
Col Prog:	TANKS-PETROLEUM CONTAMINATION	***Lat MM:***	53
Ver Meth:	DPHO	***Lat SS:***	
Ver Name:	BERNHARD_K	***Long DD:***	82
Ver Prog:	TANKS-PETROLEUM CONTAMINATION	***Long MM:***	42
Ver Date:	11/9/2006	***Long SS:***	
Object ID:	39074		
Col Aff:			
Ver Aff:	DEPARTMENT OF ENVIRONMENTAL PROTECTION		
Documents:	https://prodenv.dep.state.fl.us/DepNexus/public/electronic-documents/8839795/gis-facility!search		

FDEP - Storage Tank Contamination Monitoring (STCM) Details

Name:	Butler Telecom Inc 12700 56th St N Clearwater, FL 34620- 4609
LL Method:	UNVR - Unverified
Account Owner:	Southeastern Tel Contractors
Contact:	Allen, Ted
Phone:	813-572-9904
District:	SWD
County 1:	52 - Pinellas
Latitude:	27:53:14.9873
Longitude:	82:42:38.0008

FDEP - Registered Tanks from Storage Tank Contamination Monitoring (STCM) Details

Tank No:	1R1

Size: 4000
Content: Vehicular Diesel
Installed: 03/01/1988
Placement: UNDER
Status: Removed from Site
Construction:
Piping:
Monitoring:

FDEP - Registered Tanks from Storage Tank Contamination Monitoring (STCM) Details

Tank No: 4
Size: 4000
Content: Unknown/Not Reported
Installed:
Placement: UNDER
Status: Removed from Site
Construction:
Piping:
Monitoring:

FDEP - Registered Tanks from Storage Tank Contamination Monitoring (STCM) Details

Tank No: 3
Size: 4000
Content: Unknown/Not Reported
Installed:
Placement: UNDER
Status: Removed from Site
Construction:
Piping:
Monitoring:

FDEP - Registered Tanks from Storage Tank Contamination Monitoring (STCM) Details

Tank No: 1
Size: 4000
Content: Unknown/Not Reported
Installed:
Placement: UNDER
Status: Removed from Site
Construction:
Piping:
Monitoring:

FDEP - Registered Tanks from Storage Tank Contamination Monitoring (STCM) Details

Tank No: 2R1
Size: 4000
Content: Unleaded Gas
Installed: 03/01/1988
Placement: UNDER
Status: Removed from Site
Construction:
Piping:
Monitoring:

FDEP - Registered Tanks from Storage Tank Contamination Monitoring (STCM) Details

Tank No: 2
Size: 4000
Content: Unknown/Not Reported
Installed:

Placement:	UNDER
Status:	Removed from Site
Construction:	
Piping:	
Monitoring:	

FDEP - Registered Tanks from Storage Tank Contamination Monitoring (STCM) Details

Tank No:	5
Size:	500
Content:	Waste Oil
Installed:	03/01/1988
Placement:	UNDER
Status:	Removed from Site
Construction:	
Piping:	
Monitoring:	

72	1 of 1	NNW	0.49 / 2,608.57	14.52 / 0	SUN - GLO PLATING COMPANY CLEARWATER FL	PFAS IND

Status:	Active	**Fac Fips Code:**	12103
Industry:	Metal Coating	**Fac Indian Cntry Flg:**	N
Compliance Status:	No Violation Identified	**Fac Derived Huc:**	03100206
EPA Programs:	CWA; RCRA	**Fac Derived Wbd:**	031002060602
Federal Facility:	No	**Fac Derived Cd113:**	13
Federal Agency:	-	**Fac Derived Cb2010:**	121030245142031
Fac Snc Flg:	N	**Fac Informal Count:**	0
AIR Flag:	N	**Last Informal Action:**	5/9/2016
NPDES Flag:	Y	**Formal Action Count:**	0
SDWIS Flag:	N	**Last Formal Action:**	9/2/2008
RCRAFlag:	Y	**Fac Total Penalties:**	0
TRI Flag:	N	**Fac Penalty Count:**	-
GHG Flag:	N	**Date Last Penalty:**	9/2/2008
TRI IDs:	33760SNGLP14493	**Last Penalty Amt:**	4813
TRI Releases Trnsfrs:	-	**Fac Qtrs With Nc:**	1
TRI on Site Releases:	-	**Programs With Snc:**	0
TRI off Site Trnsfrs:	-	**Fac Percent Minority:**	24.895
TRI Reporter:	-	**Fac Pop Den:**	3027.35
Fac Imp Water Flg:	-	**Count:**	1
Fac Major Flag:	-	**Fac County:**	PINELLAS
Fac Active Flag:	Y	**State Other :**	
Fac Inspection Count:	1	**Region:**	04
Date Last Inspection:	11/20/2020	**Latitude:**	27.904488
Days Last Inspection:	876	**Longitude:**	-82.719952

Fac Derived Tribes:	Seminole Tribe of Florida - 22 mile(s)
AIR IDs:	-
CAA Permit Types:	-
CAA NAICS:	-
CAA SICS:	-
NPDES IDs:	FLRNEF349
CWA Permit Types:	Minor
CWA NAICS:	332813
CWA SICS:	3471
RCRA IDs:	FLR000123059
RCRA Permit Types:	LQG
RCRA NAICS:	332813
SDWA IDs:	-
SDWA System Types:	-
SDWA Compliance Status:	-
SDWA Snc Flag:	N
Fac Collection Meth:	INTERPOLATION-PHOTO
EJSCREEN Flag Us:	Y
EJSCREEN Report:	https://ejscreen.epa.gov/mapper/mobile/EJSCREEN_mobile.aspx?geometry=%7B%22x%22:-82.719952,%22y%22:27.904488,%22spatialReference%22:%7B%22wkid%22:4326%7D%7D&unit=9035&areatype=&areaid=&basemap=streets&distance=1

Map Key	Number of Records	Direction	Distance (mi/ft)	Elev/Diff (ft)	Site	DB

ECHO Facility Report: https://echo.epa.gov/detailed-facility-report?fid=110024250193

73	1 of 1	ESE	0.52 / 2,756.66	11.15 / -3	Duke Energy Ulmerton Substation 5400 Ulmerton Rd Clearwater FL 33760	ERIC

Eric ID:	ERIC_15195	**Offste Contami Key:**	CONTAMUNKNOWN
Site Status:	CLOSED	**Se Anno Cad Data:**	
Source Facility ID:	125748	**State:**	FL
District:	SWD	**County Name:**	Pinellas
WMD:	SWFWMD	**County ID:**	52
ICR Indicator:	NO	**X:**	-82.7068744613749
Discharge Date:		**Y:**	27.8915964014575
Method ID:	DPHO	**Lat DD:**	27
Object of Interest:	FACIL	**Lat MM:**	53
Proximit to Object:	CENTR	**Lat SS:**	
Collector Username:	WILLIAMS_CA	**Long DD:**	82
Collect Date:	4/26/2021	**Long MM:**	42
Map Source:	hybrid	**Long SS:**	
Map Source Scale:	2257	**Gis Albx:**	527047.9136
Intrpolation Scale:	0	**Gis Alby:**	432423.0801
Coord Accuracy ID:	0	**Datum ID:**	WGS84
Site Phase Dsc:	Phase 0 - Discovery	**Geometry:**	

Site Name: ULMERTON WEST SUBSTATION
Documents: https://prodenv.dep.state.fl.us/DepNexus/public/electronic-documents/ERIC_15195/gis-facility!search

Program Details

Program: Responsible Party Cleanup
Program Type: RESPONSPARTY
Program Status: COMPLETEWITHCOND
Site Manager: Yanisa Angulo

74	1 of 2	NNW	0.55 / 2,882.14	14.27 / 0	TRADER PUBLISHING 14549 62ND ST N CLEARWATER FL 33760-0	CLEANUP DEP

Source Database:	ERIC	**Verifer Username:**	WATTS_ME
Source Database ID:	ERIC_8564	**Verif Status:**	
RSC2 Remed Status:	OPEN	**Verifer Affiliatn:**	
Collect Username:	WATTS_ME	**Verification Date:**	2016/08/24
Collect Date:		**Verif Coord Method:**	DPHO
Collect Affiliatn:		**DC4 Datum ID:**	NAD83
OIC Object:	FACIL	**Interpolat:**	5000
PC2 Proximity ID:	APPRX	**Map Source:**	IMAGERY_11_13
CALC Coord Acc:	3	**Map Sour 1:**	5000
Coordinate Method:	DPHO	**County:**	
Cc2 County:	52	**Latitude D:**	27
Oc3 Office:	SWD	**Latitude M:**	54
Point Y:	27.904848007551	**Longitude D:**	82
Point X:	-82.7200896080271	**Longitude M:**	43
Geometry:			

Details

Object ID: 381
CPAC Program Area ID: CU
CLCC Cleanup Category Key: OTHCU
DEP Cleanup Site Key: 75797683
Data Load Date: 23-May-2023
Comments: Alternate ID:
Documents: https://prodenv.dep.state.fl.us/DepNexus/public/electronic-documents/ERIC_8564/facility!search

Map Key	Number of Records	Direction	Distance (mi/ft)	Elev/Diff (ft)	Site	DB
74	2 of 2	NNW	0.55 / 2,882.14	14.27 / 0	Interco Print LLC 14549 62ND ST N CLEARWATER FL 33760	ERIC

Eric ID:	ERIC_8564	**Offste Contami Key:**	CONTAMUNKNOWN
Site Status:	OPEN	**Se Anno Cad Data:**	
Source Facility ID:	34901	**State:**	FL
District:	SWD	**County Name:**	Pinellas
WMD:	SWFWMD	**County ID:**	52
ICR Indicator:	NO	**X:**	-82.7200895583625
Discharge Date:		**Y:**	27.9048479890848
Method ID:	DPHO	**Lat DD:**	27
Object of Interest:	FACIL	**Lat MM:**	54
Proximit to Object:	APPRX	**Lat SS:**	
Collector Username:	WATTS_ME	**Long DD:**	82
Collect Date:		**Long MM:**	43
Map Source:	IMAGERY_11_13	**Long SS:**	
Map Source Scale:	5000	**Gis Albx:**	525734.3200000001
Intrpolation Scale:	5000	**Gis Alby:**	433881.10000000003
Coord Accuracy ID:	3	**Datum ID:**	NAD83
Site Phase Dsc:	Phase 0 - Discovery	**Geometry:**	
Site Name:	TRADER PUBLISHING		
Documents:	https://prodenv.dep.state.fl.us/DepNexus/public/electronic-documents/ERIC_8564/gis-facility!search		

Program Details

Program:	Responsible Party Cleanup
Program Type:	RESPONSPARTY
Program Status:	ACTIVE
Site Manager:	

Map Key	Number of Records	Direction	Distance (mi/ft)	Elev/Diff (ft)	Site	DB
75	1 of 2	ESE	0.55 / 2,914.42	12.82 / -1	ULMERTON SUBSTATION 5446 ULMERTON ROAD LARGO FL	WCRPS

Site ID:	340877	**Coord Accuracy ID:**	3
Datum ID:	NAD83	**Zip5:**	33760
Method ID:	DPHO	**Zip4:**	
Feature:		**County ID:**	52
Object of Interest:	CAP_RAP SITE	**County:**	PINELLAS
Proximity to Object:	APPRX	**Lat DD:**	27
Interpolation Scale:	5000	**Lat MM:**	53
Map Source:	IMAGERY_11_13	**Long DD:**	82
Map Source Scale:	5000	**Long MM:**	42
Collect Program ID:	CL		
Collect Username:	ANGULO_Y		
Collect Affiliation:	Florida Department of Environmental Protection		
Verifying Program ID:	CL		
Verify Method ID:	DPHO		
Verifier Username:	ANGULO_Y		
Verifier Affiliation:	DEPARTMENT OF ENVIRONMENTAL PROTECTION		
Project Name:	ULMERTON SUBSTATION		
Documents:	https://prodenv.dep.state.fl.us/DepNexus/public/electronic-documents/COM_340877/gis-facility!search		

Project Details

Project ID:	349717	**District:**	SWD
OGC No:		**GIS ALBX:**	527070.46
Status:	CLOSED	**GIS ALBY:**	432746.26
Priority Score:		**Source:**	Closed Responsible Party Sites
Offsite COC:			
Contaminants:			

Map Key	Number of Records	Direction	Distance (mi/ft)	Elev/Diff (ft)	Site	DB
75	2 of 2	ESE	0.55 / 2,914.42	12.82 / -1	Duke Energy Ulmerton Substation 5446 ULMERTON ROAD	ERIC

Map Key	Number of Records	Direction	Distance (mi/ft)	Elev/Diff (ft)	Site	DB
					LARGO FL 33760	

Eric ID:	ERIC_9934	**Offste Contami Key:**	CONTAMUNKNOWN
Site Status:	CLOSED	**Se Anno Cad Data:**	
Source Facility ID:	125748	**State:**	FL
District:	SWD	**County Name:**	Pinellas
WMD:	SWFWMD	**County ID:**	52
ICR Indicator:	NO	**X:**	-82.7066104954537
Discharge Date:		**Y:**	27.8945042230817
Method ID:	DPHO	**Lat DD:**	27
Object of Interest:	CAP_R	**Lat MM:**	53
Proximit to Object:	APPRX	**Lat SS:**	
Collector Username:	ANGULO_Y	**Long DD:**	82
Collect Date:		**Long MM:**	42
Map Source:	IMAGERY_11_13	**Long SS:**	
Map Source Scale:	5000	**Gis Albx:**	527070.46
Intrpolation Scale:	5000	**Gis Alby:**	432746.26
Coord Accuracy ID:	3	**Datum ID:**	NAD83
Site Phase Dsc:	Phase 1 - Initial Assessment	**Geometry:**	
Site Name:	ULMERTON SUBSTATION		
Documents:	https://prodenv.dep.state.fl.us/DepNexus/public/electronic-documents/ERIC_9934/gis-facility!search		

Program Details

Program:	Responsible Party Cleanup
Program Type:	RESPONSPARTY
Program Status:	COMPLETEWITHCOND
Site Manager:	Yanisa Angulo

Map Key	Number of Records	Direction	Distance (mi/ft)	Elev/Diff (ft)	Site	DB
76	1 of 1	NNW	0.64 / 3,366.37	14.74 / 0	Carroll Nursery 14775 62nd St N Clearwater FL 33760	ERIC

Eric ID:	ERIC_17775	**Offste Contami Key:**	CONTAMUNKNOWN
Site Status:	OPEN	**Se Anno Cad Data:**	
Source Facility ID:	147159	**State:**	FL
District:	SWD	**County Name:**	Pinellas
WMD:	SWFWMD	**County ID:**	52
ICR Indicator:	NO	**X:**	-82.7194780245377
Discharge Date:		**Y:**	27.9063729531115
Method ID:	DPHO	**Lat DD:**	27
Object of Interest:	CONTS	**Lat MM:**	54
Proximit to Object:	APPRX	**Lat SS:**	
Collector Username:	ANGULO_Y	**Long DD:**	82
Collect Date:	7/16/2021	**Long MM:**	43
Map Source:	hybrid	**Long SS:**	
Map Source Scale:	9244649	**Gis Albx:**	525792.634392
Intrpolation Scale:	0	**Gis Alby:**	434051.068388
Coord Accuracy ID:	1	**Datum ID:**	WGS84
Site Phase Dsc:	Phase 4 - Design Implementation	**Geometry:**	
Site Name:	Carroll Nursery		
Documents:	https://prodenv.dep.state.fl.us/DepNexus/public/electronic-documents/ERIC_17775/gis-facility!search		

Program Details

Program:	Brownfield Site Rehabilitation
Program Type:	BROWNFIELDS
Program Status:	ACTIVE
Site Manager:	John R. Sego

Program Details

Program:	Responsible Party Cleanup
Program Type:	RESPONSPARTY

Map Key	Number of Records	Direction	Distance (mi/ft)	Elev/Diff (ft)	Site	DB

Program Status: ACTIVE
Site Manager: John R. Sego

77	1 of 2	W	0.72 / 3,800.20	14.13 / 0	MOBIL STATION # 550 6600 ULMERTON ROAD LARGO FL	WCRPS

Site ID:	301736	**Coord Accuracy ID:**	3
Datum ID:	NAD83	**Zip5:**	33771
Method ID:	DPHO	**Zip4:**	4942
Feature:		**County ID:**	52
Object of Interest:	CAP_RAP SITE	**County:**	PINELLAS
Proximity to Object:	APPRX	**Lat DD:**	27
Interpolation Scale:	2188	**Lat MM:**	53
Map Source:	2008_DOQQ	**Long DD:**	82
Map Source Scale:	2188	**Long MM:**	43

Collect Program ID: CR
Collect Username: WILEY_JA
Collect Affiliation: Florida Department of Environmental Protection
Verifying Program ID: CR
Verify Method ID: DPHO
Verifier Username: WILEY_JA
Verifier Affiliation: DEPARTMENT OF ENVIRONMENTAL PROTECTION
Project Name: MOBIL STATION # 550
Documents: https://prodenv.dep.state.fl.us/DepNexus/public/electronic-documents/COM_301736/gis-facility!search

Project Details

Project ID:	323208	**District:**	SWD
OGC No:		**GIS ALBX:**	524815.07
Status:	OPEN	**GIS ALBY:**	432585.47
Priority Score:	42	**Source:**	Open Responsible Party Sites
Offsite COC:	N		

Contaminants: Vinyl chloride delineation off-siteto west required; also vertically

---

77	2 of 2	W	0.72 / 3,800.20	14.13 / 0	Mobil Service Station #02 - Ggp 6600 ULMERTON ROAD LARGO FL 33771	ERIC

Eric ID:	ERIC_9883	**Offste Contami Key:**	NOCONTAM
Site Status:	OPEN	**Se Anno Cad Data:**	
Source Facility ID:	22729	**State:**	FL
District:	SWD	**County Name:**	Pinellas
WMD:	SWFWMD	**County ID:**	52
ICR Indicator:	NO	**X:**	-82.7295822543025
Discharge Date:		**Y:**	27.8932675649175
Method ID:	DPHO	**Lat DD:**	27
Object of Interest:	CAP_R	**Lat MM:**	53
Proximit to Object:	APPRX	**Lat SS:**	
Collector Username:	WILEY_JA	**Long DD:**	82
Collect Date:		**Long MM:**	43
Map Source:	2008_DOQQ	**Long SS:**	
Map Source Scale:	2188	**Gis Albx:**	524815.0700000001
Intrpolation Scale:	2188	**Gis Alby:**	432585.47000000003
Coord Accuracy ID:	3	**Datum ID:**	NAD83
Site Phase Dsc:	Phase 3 - Cleanup Design	**Geometry:**	

Site Name: MOBIL STATION # 550
Documents: https://prodenv.dep.state.fl.us/DepNexus/public/electronic-documents/ERIC_9883/gis-facility!search

Program Details

Program: Responsible Party Cleanup
Program Type: RESPONSPARTY
Program Status: ACTIVE
Site Manager: John R. Sego

Map Key	Number of Records	Direction	Distance (mi/ft)	Elev/Diff (ft)	Site	DB
78	1 of 2	SE	0.77 / 4,043.18	14.14 / 0	SAFETY KLEEN TS INC 5303 126TH AVE N PINELLAS PARK FL 34620	RCRA CORRACTS

EPA Handler ID: FLD981474802
Gen Status Universe: No Report
Contact Name: MICHAEL MERASHOFF
Contact Address: 170 , BARTOW MUNICIPAL ARPRT , , BARTOW , FL, 33830-9572 , US
Contact Phone No and Ext: 941-533-6111
Contact Email:
Contact Country: US
County Name: PINELLAS
EPA Region: 04
Land Type: Private
Receive Date: 20000107
Location Latitude: 27.886468
Location Longitude: -82.705451

Event/Area Details

Area Name: ENTIRE FACILITY
Event Code: CA999
Corrective Action Event Descri: CA PROCESS IS TERMINATED
Actual Date of Event: 20000301
Orig Sched Event Date:
New Sched Event Date:
Best Date: 20000301
Groundwater Release Indicator:
Soil Release Indicator:
Air Release Indicator:
Surface Waste Release Ind:
Event Responsible Agency: S

Area Name: ENTIRE FACILITY
Event Code: CA400
Corrective Action Event Descri: REMEDY DECISION
Actual Date of Event: 19991117
Orig Sched Event Date:
New Sched Event Date:
Best Date: 19991117
Groundwater Release Indicator:
Soil Release Indicator:
Air Release Indicator:
Surface Waste Release Ind:
Event Responsible Agency: S

Area Name: ENTIRE FACILITY
Event Code: CA550NR
Corrective Action Event Descri: REMEDY CONSTRUCTION-NO REMEDY CONSTRUCTED
Actual Date of Event: 19991117
Orig Sched Event Date:
New Sched Event Date:
Best Date: 19991117
Groundwater Release Indicator:
Soil Release Indicator:
Air Release Indicator:
Surface Waste Release Ind:
Event Responsible Agency: S

Area Name: ENTIRE FACILITY
Event Code: CA725YE
Corrective Action Event Descri: HUMAN EXPOSURES CONTROLLED DETERMINATION-YES, APPLICABLE AS OF THIS DATE
Actual Date of Event: 19991117
Orig Sched Event Date:
New Sched Event Date:
Best Date: 19991117

Groundwater Release Indicator:
Soil Release Indicator:
Air Release Indicator:
Surface Waste Release Ind:
Event Responsible Agency: S

Area Name: ENTIRE FACILITY
Event Code: CA750YE
Corrective Action Event Descri: RELEASE TO GW CONTROLLED DETERMINATION-YES, APPLICABLE AS OF THIS DATE
Actual Date of Event: 19991117
Orig Sched Event Date:
New Sched Event Date:
Best Date: 19991117
Groundwater Release Indicator:
Soil Release Indicator:
Air Release Indicator:
Surface Waste Release Ind:
Event Responsible Agency: S

Area Name:
Event Code: CA225NR
Corrective Action Event Descri: STABILIZATION MEASURES EVALUATION-FACILITY NOT AMENABLE TO STABILIZATION
Actual Date of Event: 19970929
Orig Sched Event Date:
New Sched Event Date:
Best Date: 19970929
Groundwater Release Indicator:
Soil Release Indicator:
Air Release Indicator:
Surface Waste Release Ind:
Event Responsible Agency: E

Area Name: ENTIRE FACILITY
Event Code: CA075LO
Corrective Action Event Descri: CA PRIORITIZATION-LOW CA PRIORITY
Actual Date of Event: 19930326
Orig Sched Event Date:
New Sched Event Date:
Best Date: 19930326
Groundwater Release Indicator:
Soil Release Indicator:
Air Release Indicator:
Surface Waste Release Ind:
Event Responsible Agency: E

Area Name: ENTIRE FACILITY
Event Code: CA070NO
Corrective Action Event Descri: DETERMINATION OF NEED FOR AN INVESTIGATION-INVESTIGATION IS NOT NECESSARY
Actual Date of Event: 19920731
Orig Sched Event Date:
New Sched Event Date:
Best Date: 19920731
Groundwater Release Indicator:
Soil Release Indicator:
Air Release Indicator:
Surface Waste Release Ind:
Event Responsible Agency: J

Area Name: ENTIRE FACILITY
Event Code: CA050
Corrective Action Event Descri: RFA COMPLETED
Actual Date of Event: 19920312
Orig Sched Event Date: 19920312
New Sched Event Date:
Best Date: 19920312
Groundwater Release Indicator:
Soil Release Indicator:
Air Release Indicator:
Surface Waste Release Ind:

Event Responsible Agency: E

Violation/Evaluation Summary

Note: VIOLATION or UNDETERMINED: There are VIOLATION or UNDETERMINED details or records associated with this facility (EPA ID) in the Compliance Monitoring and Enforcement table dated Jul, 2023.

Violation Details

Found Violation: Yes
Citation: DPP:264.33
Violation Short Description: TSD - Preparedness and Prevention
Violation Type: 264.C
Violation Determined Date: 19970819
Scheduled Compliance Date:
Return to Compliance: Unverifiable
Actual Return to Compl: 19970828
Violation Responsible Agency: State

Enforcement Details

Enforcement Type: 105
Enforcement Type Description:
Enforcement Action Date: 19970819
Enf Disposition Status:
Disposition Status Date:
Enforcement Lead Agency: State
Proposed Penalty Amount:
Final Amount:
Paid Amount:

Violation Details

Found Violation: Yes
Citation: DLB:268.50a2i
Violation Short Description: LDR - Storage Prohibitions
Violation Type: 268.E
Violation Determined Date: 19970819
Scheduled Compliance Date:
Return to Compliance: Unverifiable
Actual Return to Compl: 19970828
Violation Responsible Agency: State

Enforcement Details

Enforcement Type: 105
Enforcement Type Description:
Enforcement Action Date: 19970819
Enf Disposition Status:
Disposition Status Date:
Enforcement Lead Agency: State
Proposed Penalty Amount:
Final Amount:
Paid Amount:

Violation Details

Found Violation: Yes
Citation: DOR:403.727(1)c
Violation Short Description: State Statute or Regulation
Violation Type: XXS
Violation Determined Date: 19970819

Scheduled Compliance Date:
Return to Compliance: Unverifiable
Actual Return to Compl: 19970828
Violation Responsible Agency: State

Enforcement Details

Enforcement Type: 105
Enforcement Type Description:
Enforcement Action Date: 19970819
Enf Disposition Status:
Disposition Status Date:
Enforcement Lead Agency: State
Proposed Penalty Amount:
Final Amount:
Paid Amount:

Violation Details

Found Violation: Yes
Citation: DGS:264.14b2ii
Violation Short Description: TSD - General Facility Standards
Violation Type: 264.B
Violation Determined Date: 19970327
Scheduled Compliance Date:
Return to Compliance: Unverifiable
Actual Return to Compl: 19970327
Violation Responsible Agency: State

Enforcement Details

Enforcement Type: 125
Enforcement Type Description: DEP WARNING LETTER
Enforcement Action Date: 19970617
Enf Disposition Status:
Disposition Status Date:
Enforcement Lead Agency: State
Proposed Penalty Amount:
Final Amount:
Paid Amount:

Violation Details

Found Violation: Yes
Citation: DGS:264.16(e)
Violation Short Description: TSD - General Facility Standards
Violation Type: 264.B
Violation Determined Date: 19970327
Scheduled Compliance Date:
Return to Compliance: Unverifiable
Actual Return to Compl: 19970710
Violation Responsible Agency: State

Enforcement Details

Enforcement Type: 125
Enforcement Type Description: DEP WARNING LETTER
Enforcement Action Date: 19970617
Enf Disposition Status:
Disposition Status Date:
Enforcement Lead Agency: State
Proposed Penalty Amount:
Final Amount:

Paid Amount:

Violation Details

Found Violation: Yes
Citation: DPP:264.32
Violation Short Description: TSD - Preparedness and Prevention
Violation Type: 264.C
Violation Determined Date: 19970327
Scheduled Compliance Date:
Return to Compliance: Unverifiable
Actual Return to Compl: 19970327
Violation Responsible Agency: State

Enforcement Details

Enforcement Type: 125
Enforcement Type Description: DEP WARNING LETTER
Enforcement Action Date: 19970617
Enf Disposition Status:
Disposition Status Date:
Enforcement Lead Agency: State
Proposed Penalty Amount:
Final Amount:
Paid Amount:

Violation Details

Found Violation: Yes
Citation: DLB:268.50a2i
Violation Short Description: LDR - Storage Prohibitions
Violation Type: 268.E
Violation Determined Date: 19970327
Scheduled Compliance Date:
Return to Compliance: Unverifiable
Actual Return to Compl: 19970327
Violation Responsible Agency: State

Enforcement Details

Enforcement Type: 125
Enforcement Type Description: DEP WARNING LETTER
Enforcement Action Date: 19970617
Enf Disposition Status:
Disposition Status Date:
Enforcement Lead Agency: State
Proposed Penalty Amount:
Final Amount:
Paid Amount:

Violation Details

Found Violation: Yes
Citation: DPB:Sp. Cond. II. 9
Violation Short Description: State Statute or Regulation
Violation Type: XXS
Violation Determined Date: 19970327
Scheduled Compliance Date:
Return to Compliance: Unverifiable
Actual Return to Compl: 19970327
Violation Responsible Agency: State

Enforcement Details

Enforcement Type: 125
Enforcement Type Description: DEP WARNING LETTER
Enforcement Action Date: 19970617
Enf Disposition Status:
Disposition Status Date:
Enforcement Lead Agency: State
Proposed Penalty Amount:
Final Amount:
Paid Amount:

Violation Details

Found Violation: Yes
Citation: DPB:Sp. Cond. II.19
Violation Short Description: State Statute or Regulation
Violation Type: XXS
Violation Determined Date: 19970327
Scheduled Compliance Date:
Return to Compliance: Unverifiable
Actual Return to Compl: 19970710
Violation Responsible Agency: State

Enforcement Details

Enforcement Type: 125
Enforcement Type Description: DEP WARNING LETTER
Enforcement Action Date: 19970617
Enf Disposition Status:
Disposition Status Date:
Enforcement Lead Agency: State
Proposed Penalty Amount:
Final Amount:
Paid Amount:

Violation Details

Found Violation: Yes
Citation: DGS:264.16(d)(2)
Violation Short Description: TSD - General Facility Standards
Violation Type: 264.B
Violation Determined Date: 19960709
Scheduled Compliance Date:
Return to Compliance: Unverifiable
Actual Return to Compl: 19960809
Violation Responsible Agency: State

Enforcement Details

Enforcement Type: 125
Enforcement Type Description: DEP WARNING LETTER
Enforcement Action Date: 19960719
Enf Disposition Status:
Disposition Status Date:
Enforcement Lead Agency: State
Proposed Penalty Amount:
Final Amount:
Paid Amount:

Enforcement Type: 125
Enforcement Type Description: DEP WARNING LETTER
Enforcement Action Date: 19960718
Enf Disposition Status:

Disposition Status Date:
Enforcement Lead Agency: State
Proposed Penalty Amount:
Final Amount:
Paid Amount:

Violation Details

Found Violation: Yes
Citation: DOR:
Violation Short Description: TSD - General Facility Standards
Violation Type: 264.B
Violation Determined Date: 19960709
Scheduled Compliance Date:
Return to Compliance: Unverifiable
Actual Return to Compl: 19960809
Violation Responsible Agency: State

Enforcement Details

Enforcement Type: 125
Enforcement Type Description: DEP WARNING LETTER
Enforcement Action Date: 19960718
Enf Disposition Status:
Disposition Status Date:
Enforcement Lead Agency: State
Proposed Penalty Amount:
Final Amount:
Paid Amount:

Enforcement Type: 125
Enforcement Type Description: DEP WARNING LETTER
Enforcement Action Date: 19960719
Enf Disposition Status:
Disposition Status Date:
Enforcement Lead Agency: State
Proposed Penalty Amount:
Final Amount:
Paid Amount:

Violation Details

Found Violation: Yes
Citation: DGS:264.15(b)(i)
Violation Short Description: TSD - General Facility Standards
Violation Type: 264.B
Violation Determined Date: 19960709
Scheduled Compliance Date:
Return to Compliance: Unverifiable
Actual Return to Compl: 19960809
Violation Responsible Agency: State

Enforcement Details

Enforcement Type: 125
Enforcement Type Description: DEP WARNING LETTER
Enforcement Action Date: 19960718
Enf Disposition Status:
Disposition Status Date:
Enforcement Lead Agency: State
Proposed Penalty Amount:
Final Amount:
Paid Amount:

Enforcement Type: 125
Enforcement Type Description: DEP WARNING LETTER
Enforcement Action Date: 19960719
Enf Disposition Status:
Disposition Status Date:
Enforcement Lead Agency: State
Proposed Penalty Amount:
Final Amount:
Paid Amount:

Violation Details

Found Violation: Yes
Citation: DPP:264.33
Violation Short Description: TSD - Preparedness and Prevention
Violation Type: 264.C
Violation Determined Date: 19960709
Scheduled Compliance Date:
Return to Compliance: Unverifiable
Actual Return to Compl: 19960809
Violation Responsible Agency: State

Enforcement Details

Enforcement Type: 125
Enforcement Type Description: DEP WARNING LETTER
Enforcement Action Date: 19960718
Enf Disposition Status:
Disposition Status Date:
Enforcement Lead Agency: State
Proposed Penalty Amount:
Final Amount:
Paid Amount:

Enforcement Type: 125
Enforcement Type Description: DEP WARNING LETTER
Enforcement Action Date: 19960719
Enf Disposition Status:
Disposition Status Date:
Enforcement Lead Agency: State
Proposed Penalty Amount:
Final Amount:
Paid Amount:

Violation Details

Found Violation: Yes
Citation: DMR:264.73(b)(2)
Violation Short Description: TSD - Manifest/Records/Reporting
Violation Type: 264.E
Violation Determined Date: 19960709
Scheduled Compliance Date:
Return to Compliance: Unverifiable
Actual Return to Compl: 19960809
Violation Responsible Agency: State

Enforcement Details

Enforcement Type: 125
Enforcement Type Description: DEP WARNING LETTER
Enforcement Action Date: 19960719
Enf Disposition Status:
Disposition Status Date:
Enforcement Lead Agency: State

Proposed Penalty Amount:
Final Amount:
Paid Amount:

Enforcement Type: 125
Enforcement Type Description: DEP WARNING LETTER
Enforcement Action Date: 19960718
Enf Disposition Status:
Disposition Status Date:
Enforcement Lead Agency: State
Proposed Penalty Amount:
Final Amount:
Paid Amount:

Violation Details

Found Violation: Yes
Citation: DLB:268.50(a)2)i)
Violation Short Description: LDR - Storage Prohibitions
Violation Type: 268.E
Violation Determined Date: 19960709
Scheduled Compliance Date:
Return to Compliance: Unverifiable
Actual Return to Compl: 19960809
Violation Responsible Agency: State

Enforcement Details

Enforcement Type: 125
Enforcement Type Description: DEP WARNING LETTER
Enforcement Action Date: 19960718
Enf Disposition Status:
Disposition Status Date:
Enforcement Lead Agency: State
Proposed Penalty Amount:
Final Amount:
Paid Amount:

Enforcement Type: 125
Enforcement Type Description: DEP WARNING LETTER
Enforcement Action Date: 19960719
Enf Disposition Status:
Disposition Status Date:
Enforcement Lead Agency: State
Proposed Penalty Amount:
Final Amount:
Paid Amount:

Violation Details

Found Violation: Yes
Citation: DOR:62-730.171
Violation Short Description: State Statute or Regulation
Violation Type: XXS
Violation Determined Date: 19960709
Scheduled Compliance Date:
Return to Compliance: Unverifiable
Actual Return to Compl: 19960809
Violation Responsible Agency: State

Enforcement Details

Enforcement Type: 125
Enforcement Type Description: DEP WARNING LETTER

Enforcement Action Date: 19960718
Enf Disposition Status:
Disposition Status Date:
Enforcement Lead Agency: State
Proposed Penalty Amount:
Final Amount:
Paid Amount:

Enforcement Type: 125
Enforcement Type Description: DEP WARNING LETTER
Enforcement Action Date: 19960719
Enf Disposition Status:
Disposition Status Date:
Enforcement Lead Agency: State
Proposed Penalty Amount:
Final Amount:
Paid Amount:

Violation Details

Found Violation: Yes
Citation: DGS:264.16(d)(2)
Violation Short Description: TSD - General Facility Standards
Violation Type: 264.B
Violation Determined Date: 19951219
Scheduled Compliance Date:
Return to Compliance: Unverifiable
Actual Return to Compl: 19960227
Violation Responsible Agency: State

Enforcement Details

Enforcement Type: 125
Enforcement Type Description: DEP WARNING LETTER
Enforcement Action Date: 19960202
Enf Disposition Status:
Disposition Status Date:
Enforcement Lead Agency: State
Proposed Penalty Amount:
Final Amount:
Paid Amount:

Violation Details

Found Violation: Yes
Citation: DMR:264.73(b)(2)
Violation Short Description: TSD - Manifest/Records/Reporting
Violation Type: 264.E
Violation Determined Date: 19951219
Scheduled Compliance Date:
Return to Compliance: Unverifiable
Actual Return to Compl: 19960227
Violation Responsible Agency: State

Enforcement Details

Enforcement Type: 125
Enforcement Type Description: DEP WARNING LETTER
Enforcement Action Date: 19960202
Enf Disposition Status:
Disposition Status Date:
Enforcement Lead Agency: State
Proposed Penalty Amount:
Final Amount:

Paid Amount:

Violation Details

Found Violation: Yes
Citation: DPP:264.33
Violation Short Description: TSD - Preparedness and Prevention
Violation Type: 264.C
Violation Determined Date: 19950815
Scheduled Compliance Date:
Return to Compliance: Unverifiable
Actual Return to Compl: 19950825
Violation Responsible Agency: State

Enforcement Details

Enforcement Type: 125
Enforcement Type Description: DEP WARNING LETTER
Enforcement Action Date: 19950815
Enf Disposition Status:
Disposition Status Date:
Enforcement Lead Agency: State
Proposed Penalty Amount:
Final Amount:
Paid Amount:

Violation Details

Found Violation: Yes
Citation: DGS:265.15(b)(1)
Violation Short Description: TSD IS-General Facility Standards
Violation Type: 265.B
Violation Determined Date: 19950815
Scheduled Compliance Date:
Return to Compliance: Unverifiable
Actual Return to Compl: 19950825
Violation Responsible Agency: State

Enforcement Details

Enforcement Type: 125
Enforcement Type Description: DEP WARNING LETTER
Enforcement Action Date: 19950815
Enf Disposition Status:
Disposition Status Date:
Enforcement Lead Agency: State
Proposed Penalty Amount:
Final Amount:
Paid Amount:

Violation Details

Found Violation: Yes
Citation: DOR:
Violation Short Description: TSD - General Facility Standards
Violation Type: 264.B
Violation Determined Date: 19950110
Scheduled Compliance Date:
Return to Compliance: Unverifiable
Actual Return to Compl: 19950201
Violation Responsible Agency: State

Enforcement Details

Enforcement Type: 125
Enforcement Type Description: DEP WARNING LETTER
Enforcement Action Date: 19950112
Enf Disposition Status:
Disposition Status Date:
Enforcement Lead Agency: State
Proposed Penalty Amount:
Final Amount:
Paid Amount:

Violation Details

Found Violation: Yes
Citation: DGS:264.16
Violation Short Description: TSD - General Facility Standards
Violation Type: 264.B
Violation Determined Date: 19950110
Scheduled Compliance Date:
Return to Compliance: Unverifiable
Actual Return to Compl: 19950201
Violation Responsible Agency: State

Enforcement Details

Enforcement Type: 125
Enforcement Type Description: DEP WARNING LETTER
Enforcement Action Date: 19950112
Enf Disposition Status:
Disposition Status Date:
Enforcement Lead Agency: State
Proposed Penalty Amount:
Final Amount:
Paid Amount:

Violation Details

Found Violation: Yes
Citation: DOR:
Violation Short Description: TSD - General Facility Standards
Violation Type: 264.B
Violation Determined Date: 19940805
Scheduled Compliance Date:
Return to Compliance: Unverifiable
Actual Return to Compl: 19940818
Violation Responsible Agency: State

Enforcement Details

Enforcement Type: 115
Enforcement Type Description: DEP MEETING
Enforcement Action Date: 19940815
Enf Disposition Status:
Disposition Status Date:
Enforcement Lead Agency: State
Proposed Penalty Amount:
Final Amount:
Paid Amount:

Enforcement Type: 125
Enforcement Type Description: DEP WARNING LETTER
Enforcement Action Date: 19940808
Enf Disposition Status:

Disposition Status Date:
Enforcement Lead Agency: State
Proposed Penalty Amount:
Final Amount:
Paid Amount:

Violation Details

Found Violation: Yes
Citation: DPP:264.53(b)
Violation Short Description: TSD - Contingency Plan and Emergency Procedures
Violation Type: 264.D
Violation Determined Date: 19940805
Scheduled Compliance Date:
Return to Compliance: Unverifiable
Actual Return to Compl: 19941207
Violation Responsible Agency: State

Enforcement Details

Enforcement Type: 125
Enforcement Type Description: DEP WARNING LETTER
Enforcement Action Date: 19940808
Enf Disposition Status:
Disposition Status Date:
Enforcement Lead Agency: State
Proposed Penalty Amount:
Final Amount:
Paid Amount:

Enforcement Type: 115
Enforcement Type Description: DEP MEETING
Enforcement Action Date: 19940815
Enf Disposition Status:
Disposition Status Date:
Enforcement Lead Agency: State
Proposed Penalty Amount:
Final Amount:
Paid Amount:

Violation Details

Found Violation: Yes
Citation: TOR:17-730.161
Violation Short Description: State Statute or Regulation
Violation Type: XXS
Violation Determined Date: 19940805
Scheduled Compliance Date:
Return to Compliance: Unverifiable
Actual Return to Compl: 19941207
Violation Responsible Agency: State

Enforcement Details

Enforcement Type: 115
Enforcement Type Description: DEP MEETING
Enforcement Action Date: 19940815
Enf Disposition Status:
Disposition Status Date:
Enforcement Lead Agency: State
Proposed Penalty Amount:
Final Amount:
Paid Amount:

Enforcement Type: 125
Enforcement Type Description: DEP WARNING LETTER
Enforcement Action Date: 19940808
Enf Disposition Status:
Disposition Status Date:
Enforcement Lead Agency: State
Proposed Penalty Amount:
Final Amount:
Paid Amount:

Violation Details

Found Violation: Yes
Citation: DGS:264.15
Violation Short Description: TSD - General Facility Standards
Violation Type: 264.B
Violation Determined Date: 19940202
Scheduled Compliance Date:
Return to Compliance: Unverifiable
Actual Return to Compl: 19940303
Violation Responsible Agency: State

Enforcement Details

Enforcement Type: 115
Enforcement Type Description: DEP MEETING
Enforcement Action Date: 19940303
Enf Disposition Status:
Disposition Status Date:
Enforcement Lead Agency: State
Proposed Penalty Amount:
Final Amount:
Paid Amount:

Enforcement Type: 125
Enforcement Type Description: DEP WARNING LETTER
Enforcement Action Date: 19940214
Enf Disposition Status:
Disposition Status Date:
Enforcement Lead Agency: State
Proposed Penalty Amount:
Final Amount:
Paid Amount:

Violation Details

Found Violation: Yes
Citation: DOR:
Violation Short Description: TSD - General Facility Standards
Violation Type: 264.B
Violation Determined Date: 19940202
Scheduled Compliance Date:
Return to Compliance: Unverifiable
Actual Return to Compl: 19940303
Violation Responsible Agency: State

Enforcement Details

Enforcement Type: 125
Enforcement Type Description: DEP WARNING LETTER
Enforcement Action Date: 19940214
Enf Disposition Status:
Disposition Status Date:
Enforcement Lead Agency: State

Proposed Penalty Amount:
Final Amount:
Paid Amount:

Enforcement Type: 115
Enforcement Type Description: DEP MEETING
Enforcement Action Date: 19940303
Enf Disposition Status:
Disposition Status Date:
Enforcement Lead Agency: State
Proposed Penalty Amount:
Final Amount:
Paid Amount:

Violation Details

Found Violation: Yes
Citation: DGS:264.14(c)
Violation Short Description: TSD - General Facility Standards
Violation Type: 264.B
Violation Determined Date: 19940202
Scheduled Compliance Date:
Return to Compliance: Unverifiable
Actual Return to Compl: 19940303
Violation Responsible Agency: State

Enforcement Details

Enforcement Type: 115
Enforcement Type Description: DEP MEETING
Enforcement Action Date: 19940303
Enf Disposition Status:
Disposition Status Date:
Enforcement Lead Agency: State
Proposed Penalty Amount:
Final Amount:
Paid Amount:

Enforcement Type: 125
Enforcement Type Description: DEP WARNING LETTER
Enforcement Action Date: 19940214
Enf Disposition Status:
Disposition Status Date:
Enforcement Lead Agency: State
Proposed Penalty Amount:
Final Amount:
Paid Amount:

Violation Details

Found Violation: Yes
Citation: DGS:264.14(b)(2)(ii)
Violation Short Description: TSD - General Facility Standards
Violation Type: 264.B
Violation Determined Date: 19940202
Scheduled Compliance Date:
Return to Compliance: Unverifiable
Actual Return to Compl: 19940303
Violation Responsible Agency: State

Enforcement Details

Enforcement Type: 115
Enforcement Type Description: DEP MEETING

Enforcement Action Date: 19940303
Enf Disposition Status:
Disposition Status Date:
Enforcement Lead Agency: State
Proposed Penalty Amount:
Final Amount:
Paid Amount:

Enforcement Type: 125
Enforcement Type Description: DEP WARNING LETTER
Enforcement Action Date: 19940214
Enf Disposition Status:
Disposition Status Date:
Enforcement Lead Agency: State
Proposed Penalty Amount:
Final Amount:
Paid Amount:

Violation Details

Found Violation: Yes
Citation: DGS:
Violation Short Description: TSD - General Facility Standards
Violation Type: 264.B
Violation Determined Date: 19940202
Scheduled Compliance Date:
Return to Compliance: Unverifiable
Actual Return to Compl: 19940303
Violation Responsible Agency: State

Enforcement Details

Enforcement Type: 115
Enforcement Type Description: DEP MEETING
Enforcement Action Date: 19940303
Enf Disposition Status:
Disposition Status Date:
Enforcement Lead Agency: State
Proposed Penalty Amount:
Final Amount:
Paid Amount:

Enforcement Type: 125
Enforcement Type Description: DEP WARNING LETTER
Enforcement Action Date: 19940214
Enf Disposition Status:
Disposition Status Date:
Enforcement Lead Agency: State
Proposed Penalty Amount:
Final Amount:
Paid Amount:

Violation Details

Found Violation: Yes
Citation: DCP:264.52(e)
Violation Short Description: TSD - Contingency Plan and Emergency Procedures
Violation Type: 264.D
Violation Determined Date: 19940202
Scheduled Compliance Date:
Return to Compliance: Unverifiable
Actual Return to Compl: 19940303
Violation Responsible Agency: State

Enforcement Details

Enforcement Type: 125
Enforcement Type Description: DEP WARNING LETTER
Enforcement Action Date: 19940214
Enf Disposition Status:
Disposition Status Date:
Enforcement Lead Agency: State
Proposed Penalty Amount:
Final Amount:
Paid Amount:

Enforcement Type: 115
Enforcement Type Description: DEP MEETING
Enforcement Action Date: 19940303
Enf Disposition Status:
Disposition Status Date:
Enforcement Lead Agency: State
Proposed Penalty Amount:
Final Amount:
Paid Amount:

Violation Details

Found Violation: Yes
Citation: DCP:264.52
Violation Short Description: TSD - Contingency Plan and Emergency Procedures
Violation Type: 264.D
Violation Determined Date: 19940202
Scheduled Compliance Date:
Return to Compliance: Unverifiable
Actual Return to Compl: 19940303
Violation Responsible Agency: State

Enforcement Details

Enforcement Type: 125
Enforcement Type Description: DEP WARNING LETTER
Enforcement Action Date: 19940214
Enf Disposition Status:
Disposition Status Date:
Enforcement Lead Agency: State
Proposed Penalty Amount:
Final Amount:
Paid Amount:

Enforcement Type: 115
Enforcement Type Description: DEP MEETING
Enforcement Action Date: 19940303
Enf Disposition Status:
Disposition Status Date:
Enforcement Lead Agency: State
Proposed Penalty Amount:
Final Amount:
Paid Amount:

Violation Details

Found Violation: Yes
Citation: DMR:264.73(b)(2)
Violation Short Description: TSD - Manifest/Records/Reporting
Violation Type: 264.E
Violation Determined Date: 19940202
Scheduled Compliance Date:
Return to Compliance: Unverifiable

Actual Return to Compl: 19940303
Violation Responsible Agency: State

Enforcement Details

Enforcement Type: 125
Enforcement Type Description: DEP WARNING LETTER
Enforcement Action Date: 19940214
Enf Disposition Status:
Disposition Status Date:
Enforcement Lead Agency: State
Proposed Penalty Amount:
Final Amount:
Paid Amount:

Enforcement Type: 115
Enforcement Type Description: DEP MEETING
Enforcement Action Date: 19940303
Enf Disposition Status:
Disposition Status Date:
Enforcement Lead Agency: State
Proposed Penalty Amount:
Final Amount:
Paid Amount:

Violation Details

Found Violation: Yes
Citation: DMC:264.176
Violation Short Description: TSD - Container Use and Management
Violation Type: 264.I
Violation Determined Date: 19940202
Scheduled Compliance Date:
Return to Compliance: Unverifiable
Actual Return to Compl: 19940303
Violation Responsible Agency: State

Enforcement Details

Enforcement Type: 125
Enforcement Type Description: DEP WARNING LETTER
Enforcement Action Date: 19940214
Enf Disposition Status:
Disposition Status Date:
Enforcement Lead Agency: State
Proposed Penalty Amount:
Final Amount:
Paid Amount:

Enforcement Type: 115
Enforcement Type Description: DEP MEETING
Enforcement Action Date: 19940303
Enf Disposition Status:
Disposition Status Date:
Enforcement Lead Agency: State
Proposed Penalty Amount:
Final Amount:
Paid Amount:

Violation Details

Found Violation: Yes
Citation: DLB:
Violation Short Description: LDR - General

Violation Type: 268.A
Violation Determined Date: 19940202
Scheduled Compliance Date:
Return to Compliance: Unverifiable
Actual Return to Compl: 19940303
Violation Responsible Agency: State

Enforcement Details

Enforcement Type: 125
Enforcement Type Description: DEP WARNING LETTER
Enforcement Action Date: 19940214
Enf Disposition Status:
Disposition Status Date:
Enforcement Lead Agency: State
Proposed Penalty Amount:
Final Amount:
Paid Amount:

Enforcement Type: 115
Enforcement Type Description: DEP MEETING
Enforcement Action Date: 19940303
Enf Disposition Status:
Disposition Status Date:
Enforcement Lead Agency: State
Proposed Penalty Amount:
Final Amount:
Paid Amount:

Violation Details

Found Violation: Yes
Citation: TOR:17-730.171(2)(e)
Violation Short Description: State Statute or Regulation
Violation Type: XXS
Violation Determined Date: 19940202
Scheduled Compliance Date:
Return to Compliance: Unverifiable
Actual Return to Compl: 19940303
Violation Responsible Agency: State

Enforcement Details

Enforcement Type: 115
Enforcement Type Description: DEP MEETING
Enforcement Action Date: 19940303
Enf Disposition Status:
Disposition Status Date:
Enforcement Lead Agency: State
Proposed Penalty Amount:
Final Amount:
Paid Amount:

Enforcement Type: 125
Enforcement Type Description: DEP WARNING LETTER
Enforcement Action Date: 19940214
Enf Disposition Status:
Disposition Status Date:
Enforcement Lead Agency: State
Proposed Penalty Amount:
Final Amount:
Paid Amount:

Violation Details

Found Violation: Yes
Citation: TOR:17-730.171(3)
Violation Short Description: State Statute or Regulation
Violation Type: XXS
Violation Determined Date: 19940202
Scheduled Compliance Date:
Return to Compliance: Unverifiable
Actual Return to Compl: 19940303
Violation Responsible Agency: State

Enforcement Details

Enforcement Type: 125
Enforcement Type Description: DEP WARNING LETTER
Enforcement Action Date: 19940214
Enf Disposition Status:
Disposition Status Date:
Enforcement Lead Agency: State
Proposed Penalty Amount:
Final Amount:
Paid Amount:

Enforcement Type: 115
Enforcement Type Description: DEP MEETING
Enforcement Action Date: 19940303
Enf Disposition Status:
Disposition Status Date:
Enforcement Lead Agency: State
Proposed Penalty Amount:
Final Amount:
Paid Amount:

Violation Details

Found Violation: Yes
Citation: DPP:
Violation Short Description: TSD - Preparedness and Prevention
Violation Type: 264.C
Violation Determined Date: 19930114
Scheduled Compliance Date:
Return to Compliance: Unverifiable
Actual Return to Compl: 19930114
Violation Responsible Agency: State

Enforcement Details

Enforcement Type: 125
Enforcement Type Description: DEP WARNING LETTER
Enforcement Action Date: 19930119
Enf Disposition Status:
Disposition Status Date:
Enforcement Lead Agency: State
Proposed Penalty Amount:
Final Amount:
Paid Amount:

Violation Details

Found Violation: Yes
Citation: DMC:
Violation Short Description: TSD - Container Use and Management
Violation Type: 264.I
Violation Determined Date: 19930114

Scheduled Compliance Date:
Return to Compliance: Unverifiable
Actual Return to Compl: 19930114
Violation Responsible Agency: State

Enforcement Details

Enforcement Type: 125
Enforcement Type Description: DEP WARNING LETTER
Enforcement Action Date: 19930119
Enf Disposition Status:
Disposition Status Date:
Enforcement Lead Agency: State
Proposed Penalty Amount:
Final Amount:
Paid Amount:

Violation Details

Found Violation: Yes
Citation: GLB:
Violation Short Description: LDR - General
Violation Type: 268.A
Violation Determined Date: 19930114
Scheduled Compliance Date:
Return to Compliance: Unverifiable
Actual Return to Compl: 19930201
Violation Responsible Agency: State

Enforcement Details

Enforcement Type: 125
Enforcement Type Description: DEP WARNING LETTER
Enforcement Action Date: 19930119
Enf Disposition Status:
Disposition Status Date:
Enforcement Lead Agency: State
Proposed Penalty Amount:
Final Amount:
Paid Amount:

Violation Details

Found Violation: Yes
Citation: GOR:
Violation Short Description: Listing - General
Violation Type: 261.A
Violation Determined Date: 19920716
Scheduled Compliance Date: 19921030
Return to Compliance: Unverifiable
Actual Return to Compl: 19940112
Violation Responsible Agency: State

Enforcement Details

Enforcement Type: 215
Enforcement Type Description: DEP NOTICE OF VIOLATION (NOV)
Enforcement Action Date: 19921020
Enf Disposition Status:
Disposition Status Date:
Enforcement Lead Agency: State
Proposed Penalty Amount:
Final Amount:

Paid Amount:

Violation Details

Found Violation: Yes
Citation: GOR:
Violation Short Description: Listing - General
Violation Type: 261.A
Violation Determined Date: 19920716
Scheduled Compliance Date:
Return to Compliance: Unverifiable
Actual Return to Compl: 19940112
Violation Responsible Agency: State

Enforcement Details

Enforcement Type: 312
Enforcement Type Description: DEP SHORT FORM CONSENT ORDER
Enforcement Action Date: 19940112
Enf Disposition Status:
Disposition Status Date:
Enforcement Lead Agency: State
Proposed Penalty Amount:
Final Amount: 200
Paid Amount: 200

Violation Details

Found Violation: Yes
Citation: DGS:
Violation Short Description: TSD - General Facility Standards
Violation Type: 264.B
Violation Determined Date: 19920716
Scheduled Compliance Date: 19921030
Return to Compliance: Unverifiable
Actual Return to Compl: 19940112
Violation Responsible Agency: State

Enforcement Details

Enforcement Type: 215
Enforcement Type Description: DEP NOTICE OF VIOLATION (NOV)
Enforcement Action Date: 19921020
Enf Disposition Status:
Disposition Status Date:
Enforcement Lead Agency: State
Proposed Penalty Amount:
Final Amount:
Paid Amount:

Violation Details

Found Violation: Yes
Citation: DGS:
Violation Short Description: TSD - General Facility Standards
Violation Type: 264.B
Violation Determined Date: 19920716
Scheduled Compliance Date:
Return to Compliance: Unverifiable
Actual Return to Compl: 19940112
Violation Responsible Agency: State

Enforcement Details

Enforcement Type: 312
Enforcement Type Description: DEP SHORT FORM CONSENT ORDER
Enforcement Action Date: 19940112
Enf Disposition Status:
Disposition Status Date:
Enforcement Lead Agency: State
Proposed Penalty Amount:
Final Amount: 200
Paid Amount: 200

Violation Details

Found Violation: Yes
Citation: DPP:
Violation Short Description: TSD - Preparedness and Prevention
Violation Type: 264.C
Violation Determined Date: 19920716
Scheduled Compliance Date:
Return to Compliance: Unverifiable
Actual Return to Compl: 19930212
Violation Responsible Agency: State

Enforcement Details

Enforcement Type: 312
Enforcement Type Description: DEP SHORT FORM CONSENT ORDER
Enforcement Action Date: 19940112
Enf Disposition Status:
Disposition Status Date:
Enforcement Lead Agency: State
Proposed Penalty Amount:
Final Amount: 200
Paid Amount: 200

Violation Details

Found Violation: Yes
Citation: DMC:
Violation Short Description: TSD - Container Use and Management
Violation Type: 264.I
Violation Determined Date: 19920716
Scheduled Compliance Date: 19921030
Return to Compliance: Unverifiable
Actual Return to Compl: 19930212
Violation Responsible Agency: State

Enforcement Details

Enforcement Type: 215
Enforcement Type Description: DEP NOTICE OF VIOLATION (NOV)
Enforcement Action Date: 19921020
Enf Disposition Status:
Disposition Status Date:
Enforcement Lead Agency: State
Proposed Penalty Amount:
Final Amount:
Paid Amount:

Violation Details

Found Violation: Yes

Citation: DMC:
Violation Short Description: TSD - Container Use and Management
Violation Type: 264.I
Violation Determined Date: 19920716
Scheduled Compliance Date:
Return to Compliance: Unverifiable
Actual Return to Compl: 19930212
Violation Responsible Agency: State

Enforcement Details

Enforcement Type: 312
Enforcement Type Description: DEP SHORT FORM CONSENT ORDER
Enforcement Action Date: 19940112
Enf Disposition Status:
Disposition Status Date:
Enforcement Lead Agency: State
Proposed Penalty Amount:
Final Amount: 200
Paid Amount: 200

Violation Details

Found Violation: Yes
Citation: TGR:
Violation Short Description: Transporters - General
Violation Type: 263.A
Violation Determined Date: 19920110
Scheduled Compliance Date:
Return to Compliance: Unverifiable
Actual Return to Compl: 19920203
Violation Responsible Agency: State

Violation Details

Found Violation: Yes
Citation: TOR:
Violation Short Description: TSD - Manifest/Records/Reporting
Violation Type: 264.E
Violation Determined Date: 19920110
Scheduled Compliance Date:
Return to Compliance: Unverifiable
Actual Return to Compl: 19920203
Violation Responsible Agency: State

Violation Details

Found Violation: Yes
Citation: GLB:
Violation Short Description: LDR - General
Violation Type: 268.A
Violation Determined Date: 19901129
Scheduled Compliance Date:
Return to Compliance: Unverifiable
Actual Return to Compl: 19910215
Violation Responsible Agency: State

Violation Details

Found Violation: Yes
Citation: DGS:264.14(b)(2)(ii)
Violation Short Description: TSD - General Facility Standards
Violation Type: 264.B

Violation Determined Date: 19900618
Scheduled Compliance Date:
Return to Compliance: Unverifiable
Actual Return to Compl: 19900913
Violation Responsible Agency: State

Violation Details

Found Violation: Yes
Citation: DMC:264.175(b)
Violation Short Description: TSD - Container Use and Management
Violation Type: 264.I
Violation Determined Date: 19900618
Scheduled Compliance Date:
Return to Compliance: Unverifiable
Actual Return to Compl: 19900913
Violation Responsible Agency: State

Violation Details

Found Violation: Yes
Citation: DLB:268.50(g)
Violation Short Description: LDR - Storage Prohibitions
Violation Type: 268.E
Violation Determined Date: 19900618
Scheduled Compliance Date:
Return to Compliance: Unverifiable
Actual Return to Compl: 19900913
Violation Responsible Agency: State

Violation Details

Found Violation: Yes
Citation: DOR:
Violation Short Description: TSD - General Facility Standards
Violation Type: 264.B
Violation Determined Date: 19900205
Scheduled Compliance Date:
Return to Compliance: Unverifiable
Actual Return to Compl: 19900223
Violation Responsible Agency: State

Violation Details

Found Violation: Yes
Citation: GLB:
Violation Short Description: LDR - General
Violation Type: 268.A
Violation Determined Date: 19900205
Scheduled Compliance Date:
Return to Compliance: Unverifiable
Actual Return to Compl: 19900223
Violation Responsible Agency: State

Violation Details

Found Violation: Yes
Citation: DLB:
Violation Short Description: LDR - General
Violation Type: 268.A
Violation Determined Date: 19900205
Scheduled Compliance Date:
Return to Compliance: Unverifiable

Actual Return to Compl: 19900223
Violation Responsible Agency: State

Violation Details

Found Violation: Yes
Citation: DMR:264.71(a)(1)
Violation Short Description: TSD - Manifest/Records/Reporting
Violation Type: 264.E
Violation Determined Date: 19890721
Scheduled Compliance Date:
Return to Compliance: Unverifiable
Actual Return to Compl: 19950806
Violation Responsible Agency: State

Violation Details

Found Violation: Yes
Citation: DMR:264.71(a)(3)
Violation Short Description: TSD - Manifest/Records/Reporting
Violation Type: 264.E
Violation Determined Date: 19890721
Scheduled Compliance Date:
Return to Compliance: Unverifiable
Actual Return to Compl: 19950806
Violation Responsible Agency: State

Violation Details

Found Violation: Yes
Citation: DMC:264.177(c)
Violation Short Description: TSD - Container Use and Management
Violation Type: 264.I
Violation Determined Date: 19890721
Scheduled Compliance Date:
Return to Compliance: Unverifiable
Actual Return to Compl: 19950806
Violation Responsible Agency: State

Violation Details

Found Violation: Yes
Citation:
Violation Short Description: Permit Condition or Requirement
Violation Type: PCR
Violation Determined Date: 19890721
Scheduled Compliance Date:
Return to Compliance: Unverifiable
Actual Return to Compl: 19950806
Violation Responsible Agency: State

Violation Details

Found Violation: Yes
Citation: DFR:
Violation Short Description: TSD - Financial Requirements
Violation Type: 264.H
Violation Determined Date: 19890515
Scheduled Compliance Date:
Return to Compliance: Unverifiable
Actual Return to Compl: 19890705
Violation Responsible Agency: State

Violation Details

Found Violation: Yes
Citation: DGS:264.16(c)
Violation Short Description: TSD - General Facility Standards
Violation Type: 264.B
Violation Determined Date: 19890511
Scheduled Compliance Date:
Return to Compliance: Unverifiable
Actual Return to Compl: 19950806
Violation Responsible Agency: State

Violation Details

Found Violation: Yes
Citation: DLB:268.50(b)
Violation Short Description: LDR - Storage Prohibitions
Violation Type: 268.E
Violation Determined Date: 19890511
Scheduled Compliance Date:
Return to Compliance: Unverifiable
Actual Return to Compl: 19950806
Violation Responsible Agency: State

Violation Details

Found Violation: Yes
Citation:
Violation Short Description: Permit Condition or Requirement
Violation Type: PCR
Violation Determined Date: 19890511
Scheduled Compliance Date:
Return to Compliance: Unverifiable
Actual Return to Compl: 19950806
Violation Responsible Agency: State

Violation Details

Found Violation: Yes
Citation: DOR:
Violation Short Description: TSD - General Facility Standards
Violation Type: 264.B
Violation Determined Date: 19881115
Scheduled Compliance Date:
Return to Compliance: Unverifiable
Actual Return to Compl: 19890526
Violation Responsible Agency: State

Evaluation Details

Evaluation Start Date: 20041129
Evaluation Type Description: NON-FINANCIAL RECORD REVIEW
Violation Short Description:
Return to Compliance Date:
Evaluation Agency: State

Evaluation Start Date: 20010301
Evaluation Type Description: FINANCIAL RECORD REVIEW
Violation Short Description:
Return to Compliance Date:
Evaluation Agency: State

Evaluation Start Date: 19990819

Evaluation Type Description: FINANCIAL RECORD REVIEW
Violation Short Description:
Return to Compliance Date:
Evaluation Agency: State

Evaluation Start Date: 19990216
Evaluation Type Description: FINANCIAL RECORD REVIEW
Violation Short Description:
Return to Compliance Date:
Evaluation Agency: State

Evaluation Start Date: 19980828
Evaluation Type Description: COMPLIANCE EVALUATION INSPECTION ON-SITE
Violation Short Description:
Return to Compliance Date:
Evaluation Agency: State

Evaluation Start Date: 19980828
Evaluation Type Description: CASE DEVELOPMENT INSPECTION
Violation Short Description:
Return to Compliance Date:
Evaluation Agency: State

Evaluation Start Date: 19980810
Evaluation Type Description: FINANCIAL RECORD REVIEW
Violation Short Description:
Return to Compliance Date:
Evaluation Agency: State

Evaluation Start Date: 19980710
Evaluation Type Description: FINANCIAL RECORD REVIEW
Violation Short Description:
Return to Compliance Date:
Evaluation Agency: State

Evaluation Start Date: 19980128
Evaluation Type Description: FINANCIAL RECORD REVIEW
Violation Short Description:
Return to Compliance Date:
Evaluation Agency: State

Evaluation Start Date: 19980114
Evaluation Type Description: COMPLIANCE EVALUATION INSPECTION ON-SITE
Violation Short Description:
Return to Compliance Date:
Evaluation Agency: State

Evaluation Start Date: 19971205
Evaluation Type Description: FINANCIAL RECORD REVIEW
Violation Short Description:
Return to Compliance Date:
Evaluation Agency: State

Evaluation Start Date: 19970825
Evaluation Type Description: FINANCIAL RECORD REVIEW
Violation Short Description:
Return to Compliance Date:
Evaluation Agency: State

Evaluation Start Date: 19970819
Evaluation Type Description: COMPLIANCE EVALUATION INSPECTION ON-SITE
Violation Short Description: State Statute or Regulation
Return to Compliance Date: 19970828
Evaluation Agency: State

Evaluation Start Date: 19970819
Evaluation Type Description: COMPLIANCE EVALUATION INSPECTION ON-SITE
Violation Short Description: TSD - Preparedness and Prevention
Return to Compliance Date: 19970828

Evaluation Agency: State

Evaluation Start Date: 19970819
Evaluation Type Description: COMPLIANCE EVALUATION INSPECTION ON-SITE
Violation Short Description: LDR - Storage Prohibitions
Return to Compliance Date: 19970828
Evaluation Agency: State

Evaluation Start Date: 19970327
Evaluation Type Description: COMPLIANCE EVALUATION INSPECTION ON-SITE
Violation Short Description: State Statute or Regulation
Return to Compliance Date: 19970327
Evaluation Agency: State

Evaluation Start Date: 19970327
Evaluation Type Description: COMPLIANCE EVALUATION INSPECTION ON-SITE
Violation Short Description: State Statute or Regulation
Return to Compliance Date: 19970710
Evaluation Agency: State

Evaluation Start Date: 19970327
Evaluation Type Description: COMPLIANCE EVALUATION INSPECTION ON-SITE
Violation Short Description: TSD - General Facility Standards
Return to Compliance Date: 19970327
Evaluation Agency: State

Evaluation Start Date: 19970327
Evaluation Type Description: COMPLIANCE EVALUATION INSPECTION ON-SITE
Violation Short Description: TSD - General Facility Standards
Return to Compliance Date: 19970710
Evaluation Agency: State

Evaluation Start Date: 19970327
Evaluation Type Description: COMPLIANCE EVALUATION INSPECTION ON-SITE
Violation Short Description: LDR - Storage Prohibitions
Return to Compliance Date: 19970327
Evaluation Agency: State

Evaluation Start Date: 19970327
Evaluation Type Description: COMPLIANCE EVALUATION INSPECTION ON-SITE
Violation Short Description: TSD - Preparedness and Prevention
Return to Compliance Date: 19970327
Evaluation Agency: State

Evaluation Start Date: 19960820
Evaluation Type Description: FINANCIAL RECORD REVIEW
Violation Short Description:
Return to Compliance Date:
Evaluation Agency: State

Evaluation Start Date: 19960613
Evaluation Type Description: COMPLIANCE EVALUATION INSPECTION ON-SITE
Violation Short Description: LDR - Storage Prohibitions
Return to Compliance Date: 19960809
Evaluation Agency: State

Evaluation Start Date: 19960613
Evaluation Type Description: COMPLIANCE EVALUATION INSPECTION ON-SITE
Violation Short Description: TSD - Manifest/Records/Reporting
Return to Compliance Date: 19960809
Evaluation Agency: State

Evaluation Start Date: 19960613
Evaluation Type Description: COMPLIANCE EVALUATION INSPECTION ON-SITE
Violation Short Description: TSD - Preparedness and Prevention
Return to Compliance Date: 19960809
Evaluation Agency: State

Evaluation Start Date: 19960613

Evaluation Type Description: COMPLIANCE EVALUATION INSPECTION ON-SITE
Violation Short Description: TSD - General Facility Standards
Return to Compliance Date: 19960809
Evaluation Agency: State

Evaluation Start Date: 19960613
Evaluation Type Description: COMPLIANCE EVALUATION INSPECTION ON-SITE
Violation Short Description: State Statute or Regulation
Return to Compliance Date: 19960809
Evaluation Agency: State

Evaluation Start Date: 19960129
Evaluation Type Description: FINANCIAL RECORD REVIEW
Violation Short Description:
Return to Compliance Date:
Evaluation Agency: State

Evaluation Start Date: 19960123
Evaluation Type Description: FINANCIAL RECORD REVIEW
Violation Short Description:
Return to Compliance Date:
Evaluation Agency: State

Evaluation Start Date: 19951219
Evaluation Type Description: COMPLIANCE EVALUATION INSPECTION ON-SITE
Violation Short Description: TSD - Manifest/Records/Reporting
Return to Compliance Date: 19960227
Evaluation Agency: State

Evaluation Start Date: 19951219
Evaluation Type Description: COMPLIANCE EVALUATION INSPECTION ON-SITE
Violation Short Description: TSD - General Facility Standards
Return to Compliance Date: 19960227
Evaluation Agency: State

Evaluation Start Date: 19950629
Evaluation Type Description: COMPLIANCE EVALUATION INSPECTION ON-SITE
Violation Short Description: TSD IS-General Facility Standards
Return to Compliance Date: 19950825
Evaluation Agency: State

Evaluation Start Date: 19950629
Evaluation Type Description: COMPLIANCE EVALUATION INSPECTION ON-SITE
Violation Short Description: TSD - Preparedness and Prevention
Return to Compliance Date: 19950825
Evaluation Agency: State

Evaluation Start Date: 19941207
Evaluation Type Description: COMPLIANCE EVALUATION INSPECTION ON-SITE
Violation Short Description: TSD - General Facility Standards
Return to Compliance Date: 19950201
Evaluation Agency: State

Evaluation Start Date: 19940708
Evaluation Type Description: FINANCIAL RECORD REVIEW
Violation Short Description:
Return to Compliance Date:
Evaluation Agency: State

Evaluation Start Date: 19940623
Evaluation Type Description: COMPLIANCE EVALUATION INSPECTION ON-SITE
Violation Short Description: State Statute or Regulation
Return to Compliance Date: 19941207
Evaluation Agency: State

Evaluation Start Date: 19940623
Evaluation Type Description: COMPLIANCE EVALUATION INSPECTION ON-SITE
Violation Short Description: TSD - General Facility Standards
Return to Compliance Date: 19940818

Evaluation Agency: State

Evaluation Start Date: 19940623
Evaluation Type Description: COMPLIANCE EVALUATION INSPECTION ON-SITE
Violation Short Description: TSD - Contingency Plan and Emergency Procedures
Return to Compliance Date: 19941207
Evaluation Agency: State

Evaluation Start Date: 19940221
Evaluation Type Description: FINANCIAL RECORD REVIEW
Violation Short Description:
Return to Compliance Date:
Evaluation Agency: State

Evaluation Start Date: 19931216
Evaluation Type Description: COMPLIANCE EVALUATION INSPECTION ON-SITE
Violation Short Description: TSD - Container Use and Management
Return to Compliance Date: 19940303
Evaluation Agency: State

Evaluation Start Date: 19931216
Evaluation Type Description: COMPLIANCE EVALUATION INSPECTION ON-SITE
Violation Short Description: TSD - General Facility Standards
Return to Compliance Date: 19940303
Evaluation Agency: State

Evaluation Start Date: 19931216
Evaluation Type Description: COMPLIANCE EVALUATION INSPECTION ON-SITE
Violation Short Description: State Statute or Regulation
Return to Compliance Date: 19940303
Evaluation Agency: State

Evaluation Start Date: 19931216
Evaluation Type Description: COMPLIANCE EVALUATION INSPECTION ON-SITE
Violation Short Description: LDR - General
Return to Compliance Date: 19940303
Evaluation Agency: State

Evaluation Start Date: 19931216
Evaluation Type Description: COMPLIANCE EVALUATION INSPECTION ON-SITE
Violation Short Description: TSD - Manifest/Records/Reporting
Return to Compliance Date: 19940303
Evaluation Agency: State

Evaluation Start Date: 19931216
Evaluation Type Description: COMPLIANCE EVALUATION INSPECTION ON-SITE
Violation Short Description: TSD - Contingency Plan and Emergency Procedures
Return to Compliance Date: 19940303
Evaluation Agency: State

Evaluation Start Date: 19930519
Evaluation Type Description: COMPLIANCE EVALUATION INSPECTION ON-SITE
Violation Short Description:
Return to Compliance Date:
Evaluation Agency: State

Evaluation Start Date: 19921209
Evaluation Type Description: COMPLIANCE EVALUATION INSPECTION ON-SITE
Violation Short Description: TSD - Preparedness and Prevention
Return to Compliance Date: 19930114
Evaluation Agency: State

Evaluation Start Date: 19921209
Evaluation Type Description: COMPLIANCE EVALUATION INSPECTION ON-SITE
Violation Short Description: TSD - Container Use and Management
Return to Compliance Date: 19930114
Evaluation Agency: State

Evaluation Start Date: 19921209

Evaluation Type Description: COMPLIANCE EVALUATION INSPECTION ON-SITE
Violation Short Description: LDR - General
Return to Compliance Date: 19930201
Evaluation Agency: State

Evaluation Start Date: 19920805
Evaluation Type Description: FOLLOW-UP INSPECTION
Violation Short Description:
Return to Compliance Date:
Evaluation Agency: State

Evaluation Start Date: 19920625
Evaluation Type Description: COMPLIANCE EVALUATION INSPECTION ON-SITE
Violation Short Description: TSD - Container Use and Management
Return to Compliance Date: 19930212
Evaluation Agency: State

Evaluation Start Date: 19920625
Evaluation Type Description: COMPLIANCE EVALUATION INSPECTION ON-SITE
Violation Short Description: TSD - Preparedness and Prevention
Return to Compliance Date: 19930212
Evaluation Agency: State

Evaluation Start Date: 19920625
Evaluation Type Description: COMPLIANCE EVALUATION INSPECTION ON-SITE
Violation Short Description: Listing - General
Return to Compliance Date: 19940112
Evaluation Agency: State

Evaluation Start Date: 19920625
Evaluation Type Description: COMPLIANCE EVALUATION INSPECTION ON-SITE
Violation Short Description: TSD - General Facility Standards
Return to Compliance Date: 19940112
Evaluation Agency: State

Evaluation Start Date: 19911126
Evaluation Type Description: COMPLIANCE EVALUATION INSPECTION ON-SITE
Violation Short Description: TSD - Manifest/Records/Reporting
Return to Compliance Date: 19920203
Evaluation Agency: State

Evaluation Start Date: 19911126
Evaluation Type Description: COMPLIANCE EVALUATION INSPECTION ON-SITE
Violation Short Description: Transporters - General
Return to Compliance Date: 19920203
Evaluation Agency: State

Evaluation Start Date: 19911002
Evaluation Type Description: FINANCIAL RECORD REVIEW
Violation Short Description:
Return to Compliance Date:
Evaluation Agency: State

Evaluation Start Date: 19910625
Evaluation Type Description: COMPLIANCE EVALUATION INSPECTION ON-SITE
Violation Short Description:
Return to Compliance Date:
Evaluation Agency: State

Evaluation Start Date: 19910625
Evaluation Type Description: COMPLIANCE EVALUATION INSPECTION ON-SITE
Violation Short Description:
Return to Compliance Date:
Evaluation Agency: EPA-Initiated Oversight/Observation/Training Actions

Evaluation Start Date: 19910117
Evaluation Type Description: FINANCIAL RECORD REVIEW
Violation Short Description:
Return to Compliance Date:

Evaluation Agency: State

Evaluation Start Date: 19901129
Evaluation Type Description: COMPLIANCE SCHEDULE EVALUATION
Violation Short Description: LDR - General
Return to Compliance Date: 19910215
Evaluation Agency: State

Evaluation Start Date: 19900913
Evaluation Type Description: FOLLOW-UP INSPECTION
Violation Short Description:
Return to Compliance Date:
Evaluation Agency: State

Evaluation Start Date: 19900618
Evaluation Type Description: COMPLIANCE EVALUATION INSPECTION ON-SITE
Violation Short Description: TSD - Container Use and Management
Return to Compliance Date: 19900913
Evaluation Agency: State

Evaluation Start Date: 19900618
Evaluation Type Description: COMPLIANCE EVALUATION INSPECTION ON-SITE
Violation Short Description: TSD - General Facility Standards
Return to Compliance Date: 19900913
Evaluation Agency: State

Evaluation Start Date: 19900618
Evaluation Type Description: COMPLIANCE EVALUATION INSPECTION ON-SITE
Violation Short Description: LDR - Storage Prohibitions
Return to Compliance Date: 19900913
Evaluation Agency: State

Evaluation Start Date: 19900220
Evaluation Type Description: FINANCIAL RECORD REVIEW
Violation Short Description:
Return to Compliance Date:
Evaluation Agency: State

Evaluation Start Date: 19900205
Evaluation Type Description: COMPLIANCE EVALUATION INSPECTION ON-SITE
Violation Short Description: TSD - General Facility Standards
Return to Compliance Date: 19900223
Evaluation Agency: State

Evaluation Start Date: 19900205
Evaluation Type Description: COMPLIANCE EVALUATION INSPECTION ON-SITE
Violation Short Description: LDR - General
Return to Compliance Date: 19900223
Evaluation Agency: State

Evaluation Start Date: 19890921
Evaluation Type Description: FOLLOW-UP INSPECTION
Violation Short Description:
Return to Compliance Date:
Evaluation Agency: State

Evaluation Start Date: 19890825
Evaluation Type Description: FOLLOW-UP INSPECTION
Violation Short Description:
Return to Compliance Date:
Evaluation Agency: State

Evaluation Start Date: 19890721
Evaluation Type Description: FOLLOW-UP INSPECTION
Violation Short Description: TSD - Manifest/Records/Reporting
Return to Compliance Date: 19950806
Evaluation Agency: State

Evaluation Start Date: 19890721

Evaluation Type Description: FOLLOW-UP INSPECTION
Violation Short Description: Permit Condition or Requirement
Return to Compliance Date: 19950806
Evaluation Agency: State

Evaluation Start Date: 19890721
Evaluation Type Description: FOLLOW-UP INSPECTION
Violation Short Description: TSD - Container Use and Management
Return to Compliance Date: 19950806
Evaluation Agency: State

Evaluation Start Date: 19890705
Evaluation Type Description: FINANCIAL RECORD REVIEW
Violation Short Description:
Return to Compliance Date:
Evaluation Agency: State

Evaluation Start Date: 19890515
Evaluation Type Description: FINANCIAL RECORD REVIEW
Violation Short Description: TSD - Financial Requirements
Return to Compliance Date: 19890705
Evaluation Agency: State

Evaluation Start Date: 19890511
Evaluation Type Description: COMPLIANCE EVALUATION INSPECTION ON-SITE
Violation Short Description: LDR - Storage Prohibitions
Return to Compliance Date: 19950806
Evaluation Agency: State

Evaluation Start Date: 19890511
Evaluation Type Description: COMPLIANCE EVALUATION INSPECTION ON-SITE
Violation Short Description: TSD - General Facility Standards
Return to Compliance Date: 19950806
Evaluation Agency: State

Evaluation Start Date: 19890511
Evaluation Type Description: COMPLIANCE EVALUATION INSPECTION ON-SITE
Violation Short Description: Permit Condition or Requirement
Return to Compliance Date: 19950806
Evaluation Agency: State

Evaluation Start Date: 19890216
Evaluation Type Description: FINANCIAL RECORD REVIEW
Violation Short Description:
Return to Compliance Date:
Evaluation Agency: State

Evaluation Start Date: 19890118
Evaluation Type Description: FINANCIAL RECORD REVIEW
Violation Short Description:
Return to Compliance Date:
Evaluation Agency: State

Evaluation Start Date: 19881121
Evaluation Type Description: FINANCIAL RECORD REVIEW
Violation Short Description:
Return to Compliance Date:
Evaluation Agency: State

Evaluation Start Date: 19881115
Evaluation Type Description: COMPLIANCE EVALUATION INSPECTION ON-SITE
Violation Short Description: TSD - General Facility Standards
Return to Compliance Date: 19890526
Evaluation Agency: State

Handler Summary

Importer Activity: No

Mixed Waste Generator:	No
Transporter Activity:	No
Transfer Facility:	No
Onsite Burner:	No
Smelting, Melting and Refining:	No
Underground Injection Control:	No
Commercial TSD:	No
Used Oil Transporter:	No
Used Oil Transfer Facility:	No
Used Oil Processor:	No
Used Oil Refiner:	No
Used Oil Burner:	No
Used Oil Market Burner:	No
Used Oil Spec Marketer:	No

Hazardous Waste Handler Details

Sequence No:	1
Receive Date:	19900301
Handler Name:	GSX SERVICES
Federal Waste Generator Code:	1
Generator Code Description:	Large Quantity Generator
Source Type:	Annual/Biennial Report

Hazardous Waste Handler Details

Sequence No:	199104
Receive Date:	19910425
Handler Name:	SAFETY KLEEN TS INC
Federal Waste Generator Code:	1
Generator Code Description:	Large Quantity Generator
Source Type:	Implementer

Hazardous Waste Handler Details

Sequence No:	2
Receive Date:	19920323
Handler Name:	LAIDLAW ENVIRONMENTAL SERVICES INC
Federal Waste Generator Code:	N
Generator Code Description:	Not a Generator, Verified
Source Type:	Annual/Biennial Report

Hazardous Waste Handler Details

Sequence No:	3
Receive Date:	19940310
Handler Name:	LAIDLAW ENVIRONMENTAL SERVICES INC
Federal Waste Generator Code:	1
Generator Code Description:	Large Quantity Generator
Source Type:	Annual/Biennial Report

Hazardous Waste Handler Details

Sequence No:	4
Receive Date:	19960412
Handler Name:	LAIDLAW ENVIRONMENTAL SERVICES (TS), INC
Federal Waste Generator Code:	1
Generator Code Description:	Large Quantity Generator
Source Type:	Annual/Biennial Report

Hazardous Waste Handler Details

Sequence No: 5
Receive Date: 19980227
Handler Name: LAIDLAW ENVIRONMENTAL SERVICES (TS), INC
Federal Waste Generator Code: 1
Generator Code Description: Large Quantity Generator
Source Type: Annual/Biennial Report

Hazardous Waste Handler Details

Sequence No: 200001
Receive Date: 20000107
Handler Name: SAFETY KLEEN TS INC
Federal Waste Generator Code: N
Generator Code Description: Not a Generator, Verified
Source Type: Notification

Waste Code Details

Hazardous Waste Code: D001
Waste Code Description: IGNITABLE WASTE

Owner/Operator Details

Owner/Operator Ind: Current Owner
Type: Private
Name: ED KERR
Date Became Current: 20000107
Date Ended Current:
Phone:
Source Type: Notification

Street No:
Street 1: 5303 126TH AVE N
Street 2:
City: CLEARWATER
State: FL
Country: US
Zip Code: 33760-4610

Owner/Operator Ind: Current Owner
Type: Private
Name: ED KERR
Date Became Current: 20000107
Date Ended Current:
Phone:
Source Type: Implementer

Street No:
Street 1: 5303 126TH AVE N
Street 2:
City: CLEARWATER
State: FL
Country: US
Zip Code: 33760-4610

Historical Handler Details

Receive Dt: 19980227
Generator Code Description: Large Quantity Generator
Handler Name: LAIDLAW ENVIRONMENTAL SERVICES (TS), INC

Receive Dt: 19960412
Generator Code Description: Large Quantity Generator
Handler Name: LAIDLAW ENVIRONMENTAL SERVICES (TS), INC

Receive Dt: 19940310
Generator Code Description: Large Quantity Generator
Handler Name: LAIDLAW ENVIRONMENTAL SERVICES INC

Receive Dt: 19920323
Generator Code Description: Not a Generator, Verified
Handler Name: LAIDLAW ENVIRONMENTAL SERVICES INC

Receive Dt: 19910425
Generator Code Description: Large Quantity Generator
Handler Name: SAFETY KLEEN TS INC

Receive Dt: 19900301
Generator Code Description: Large Quantity Generator
Handler Name: GSX SERVICES

Map Key	Number of Records	Direction	Distance (mi/ft)	Elev/Diff (ft)	Site	DB
78	2 of 2	SE	0.77 / 4,043.18	14.14 / 0	Safety Kleen Ts Inc 5303 126th Ave N Pinellas Park FL 34620	ERIC

Eric ID:	ERIC_17145	**Offste Contami Key:**	NOCONTAM
Site Status:	CLOSED	**Se Anno Cad Data:**	
Source Facility ID:	41226	**State:**	FL
District:	SWD	**County Name:**	Pinellas
WMD:	SWFWMD	**County ID:**	52
ICR Indicator:	NO	**X:**	-82.7062019688486
Discharge Date:		**Y:**	27.8870520633048
Method ID:	DPHO	**Lat DD:**	27
Object of Interest:	HANDL	**Lat MM:**	53
Proximit to Object:	CENTR	**Lat SS:**	
Collector Username:	KNAUSS_E	**Long DD:**	82
Collect Date:	9/22/2006	**Long MM:**	42
Map Source:		**Long SS:**	
Map Source Scale:	0	**Gis Albx:**	527119.277479
Intrpolation Scale:	0	**Gis Alby:**	431919.133503
Coord Accuracy ID:	3	**Datum ID:**	NAD83
Site Phase Dsc:	Phase 5 - Cleanup Complete	**Geometry:**	

Site Name: Safety Kleen TS Inc - Pinellas Park- Facilitywide Site
Documents: https://prodenv.dep.state.fl.us/DepNexus/public/electronic-documents/ERIC_17145/gis-facility!search

Program Details

Program: Hazardous Waste Cleanup Program
Program Type: RCRA
Program Status: COMPLETE
Site Manager: Michell Smith

Map Key	Number of Records	Direction	Distance (mi/ft)	Elev/Diff (ft)	Site	DB
79	1 of 2	ESE	0.98 / 5,157.75	14.23 / 0	IRWIN YACHT & MARINE CORP. 13055 49TH STREET NORTH CLEARWATER FL	WCRPS

Site ID:	372664	**Coord Accuracy ID:**	3
Datum ID:	NAD83	**Zip5:**	33520
Method ID:	DPHO	**Zip4:**	
Feature:		**County ID:**	52
Object of Interest:	CAP_RAP SITE	**County:**	PINELLAS
Proximity to Object:	APPRX	**Lat DD:**	27
Interpolation Scale:	4513	**Lat MM:**	53
Map Source:	IMAGERYWITHROADS	**Long DD:**	82
Map Source Scale:	4513	**Long MM:**	41

Collect Program ID: CR
Collect Username: CROSS_JL
Collect Affiliation: Florida Department of Environmental Protection
Verifying Program ID: CR
Verify Method ID: DPHO
Verifier Username: CROSS_JL
Verifier Affiliation: DEPARTMENT OF ENVIRONMENTAL PROTECTION
Project Name: IRWIN YACHT & MARINE CORP.
Documents: https://prodenv.dep.state.fl.us/DepNexus/public/electronic-documents/COM_372664/gis-facility!search

Project Details

Project ID:	382373	**District:**	SWD
OGC No:		**GIS ALBX:**	527769.49
Status:	CLOSED	**GIS ALBY:**	432344.44
Priority Score:		**Source:**	Closed Responsible Party Sites
Offsite COC:			
Contaminants:			

Map Key	Number of Records	Direction	Distance (mi/ft)	Elev/Diff (ft)	Site	DB
79	2 of 2	ESE	0.98 / 5,157.75	14.23 / 0	IRWIN YACHT & MARINE CORP. 13055 49TH STREET NORTH CLEARWATER FL 33520	ERIC

Eric ID:	ERIC_9946	**Offste Contami Key:**	CONTAMUNKNOWN
Site Status:	CLOSED	**Se Anno Cad Data:**	
Source Facility ID:	137843	**State:**	FL
District:	SWD	**County Name:**	Pinellas
WMD:	SWFWMD	**County ID:**	52
ICR Indicator:	NO	**X:**	-82.6995390594197
Discharge Date:		**Y:**	27.8908199889415
Method ID:	DPHO	**Lat DD:**	27
Object of Interest:	CAP_R	**Lat MM:**	53
Proximit to Object:	APPRX	**Lat SS:**	
Collector Username:	CROSS_JL	**Long DD:**	82
Collect Date:		**Long MM:**	41
Map Source:	IMAGERYWITHROADS	**Long SS:**	
Map Source Scale:	4513	**Gis Albx:**	527769.49
Intrpolation Scale:	4513	**Gis Alby:**	432344.44
Coord Accuracy ID:	3	**Datum ID:**	NAD83
Site Phase Dsc:	Phase 1 - Initial Assessment	**Geometry:**	
Site Name:	IRWIN YACHT & MARINE CORP.		
Documents:	https://prodenv.dep.state.fl.us/DepNexus/public/electronic-documents/ERIC_9946/gis-facility!search		

Program Details

Program:	Responsible Party Cleanup
Program Type:	RESPONSPARTY
Program Status:	COMPLETE
Site Manager:	

Map Key	Number of Records	Direction	Distance (mi/ft)	Elev/Diff (ft)	Site	DB
80	1 of 1	W	0.98 / 5,184.72	14.13 / 0	EKATA FOOD MART LLC 6915 ULMERTON ROAD LARGO FL 33771	ERIC

Eric ID:	ERIC_7222	**Offste Contami Key:**	CONTAMUNKNOWN
Site Status:	OPEN	**Se Anno Cad Data:**	
Source Facility ID:	8841793	**State:**	FL
District:	SWD	**County Name:**	Pinellas
WMD:	SWFWMD	**County ID:**	52
ICR Indicator:	YES	**X:**	-82.7337342855573
Discharge Date:		**Y:**	27.8945028442944
Method ID:	DPHO	**Lat DD:**	27
Object of Interest:	FACIL	**Lat MM:**	53
Proximit to Object:	EXACT	**Lat SS:**	
Collector Username:	ERIC_ICR_INIT_LOAD	**Long DD:**	82
Collect Date:	6/15/2010	**Long MM:**	44
Map Source:	1999 doqs	**Long SS:**	
Map Source Scale:	897	**Gis Albx:**	524405.75
Intrpolation Scale:	0	**Gis Alby:**	432718.45
Coord Accuracy ID:	4	**Datum ID:**	NAD83
Site Phase Dsc:	Phase 4 - Design Implementation	**Geometry:**	
Site Name:	LS FOOD MART		
Documents:	https://prodenv.dep.state.fl.us/DepNexus/public/electronic-documents/ERIC_7222/gis-facility!search		

Program Details

Program:	Petroleum Restoration Program
Program Type:	PETROLEUM
Program Status:	COMPLETEWITHCOND
Site Manager:	

Unplottable Summary

Total: 1 Unplottable sites

DB	Company Name/Site Name	Address	City	Zip	ERIS ID
HMIRS		W ULMERTON RD	LARGO FL		818534001

Unplottable Report

Site:

W ULMERTON RD LARGO FL HMIRS

Incident County: PINELLAS

HMIR Incident Reports

Report No:	I-1990020248	***Fed DOT Agency Nm:***	
Report Type:	A hazardous material incident	***Fed DOT Report No:***	
Date of Incident:	1990-01-19	***Report Submit Src:***	Paper
Time of Incident:	0900	***Inc Multiple Rows:***	No
Haz Class Code:		***Inc Non US State:***	
Hazardous Class:	3	***Mode Transport:***	Highway
Commodity Short Nm:	GASOLINE INCLUDES GASOLI	***Transport Phase:***	Unloading
Commodity Long Nm:	GASOLINE INCLUDES GASOLINE MIXED WITH ETHYL ALCOHOL, WITH NOT MORE THAN 10% ALCOHOL	***Incident Occrrnce:***	
Trade Name:	GASOLINE	***Mat Ship Approval?:***	No
ID No:	UN1203	***Mat Ship Approv No:***	
Haz Waste Ind:	No	***Undecl Hazmat Ship?:***	No
Haz Waste EPA No:		***Packaging Type:***	Cargo Tank Motor Vehicle (CTMV)
HMIS Tox Inhalation?:	No	***Packing Group:***	
TIH Hazard Zone:		***Carrier Reporter:***	REDWING CARRIERS INC
Qty Released:	25	***CR Street Name:***	8515 PALM RIVER RD
Unit of Measure:	Liquid - Gallon	***CR City:***	TAMPA
What Failed:		***CR State:***	FL
What Failed Desc:		***CR Postal Code:***	33619
How Failed Code:		***CR Non US State:***	
How Failed Desc:		***CR Fed DOT ID:***	0
Failure Cause Code:		***CR Hazmat Reg ID:***	
Failure Cause Desc:		***CR Country:***	US
Ident. Markings:		***Shipper Name:***	MANSFIELD OIL CO
Cont1 Pkging Type:		***Shipper Street Name:***	
Cont1 Const Mat:		***Shipper City:***	TAMPA
Cont1 Head Type:		***Shipper State:***	FL
Cont1 Pkg Capacity:	9100	***Shipper Postal:***	
C1 Capacity UOM:	LGA	***Shipper Non US St:***	
Cont1 Pkg Amt:	0	***Shipper Country:***	US
C1 Pkg Amt UOM:		***Shipper Waybill:***	W/B 558481
Cont1 Pkg No:	1	***Ship Hazmat Reg ID:***	
C1 Pkg NO Failed:	1	***Origin City:***	TAMPA
Cont1 Pkg Mnfctr:	FRUEHAUF CORP	***Origin State:***	FL
Cont1 Pkg Mnfct Dt:	0-00-00 00:00:00	***Origin Postal:***	
Cont1 Pkg Serial NO:	355001	***Origin Non US St:***	
C1 Pkg Last Test Dt:	1989-01-01 00:00:00	***Origin Country:***	US
C1 Test Const Mat:		***Destination City:***	LARGO
C1 Pkg Dsign Pres.:	0	***Destination State:***	FLORIDA
C1 Dsign Press UOM:		***Destination Postal:***	
C1 Pkg Shell Thick:	0	***Destination Non US:***	
C1 Shell Thick UOM:		***Destination Country:***	US
C1 Head Thickness:	0	***Cont2 Package Type:***	
C1 Head Thick UOM:		***Cont2 Const Mat:***	
C1 Pkg Srvc Pres.:	0	***Cont2 Pkg Capacity:***	0
C1 Srvc Press UOM:		***Cont2 Capacity UOM:***	
C1 Valve/Device Fail?:	No	***Cont2 Pkg Amount:***	0
C1 Device Type:		***Cont2 Pkg Amt UOM:***	
C1 Device Mnfctr:		***Cont2 Pkg No:***	0
C1 Device Model:		***Cont2 Pkg No Failed:***	0
NRC No:			
RAM Pkg Category:		***Haz NonHosp Public:***	0

RAM Pkg Cert.:	FALSE	***Haz NonHosp Old:***	
RAM Pkg Cert. NBR:		***Tot Haz Non Hosp Inj:***	
RAM Nuclide S:		***Total Hazmat Injuries:***	0
RAM Transport Index:		***Evacuation Indicator:***	No
RAM UOM:		***Public Evacuated:***	0
RAM Activity Rpted:	0	***Employees Evac:***	0
RAM UOM Rpted:		***Total Evacuated:***	0
RAM Activity:	0	***Total Evacuation Hrs:***	0
RAM Activity UOM:		***Major Artery Closed:***	No
RAM Mat Safety:		***Mjr Artery Hrs Closed:***	0
Spillage Result:	Yes	***Material Involved:***	No
Fire Result:	No	***Estimated Speed:***	0
Explosion Result:	No	***Weather Conditions:***	
Water Sewer Result:	No	***Vehicle Overturn:***	No
Gas Dispersion:	No	***Vehicle Left Roadway:***	No
Environment Damage:	No	***Passenger Aircraft:***	No
No Release Result:	No	***Cargo Baggage:***	
Fire EMS Report:	No	***Ship Non Transport:***	No
Fire EMS EMS Report:		***Ship Air First Flight:***	No
Police Report:	No	***Ship Air Subflight:***	No
Police Report No:		***Ship Init Transport:***	No
In House Cleanup:	No	***Ship Phase Transfer:***	No
Other Cleanup:	No	***Contact Name:***	JAMES F PENDERGRAST
Damage > 500:	Yes	***Contact Title:***	SAFETY DIRECTOR
Material Loss:	20	***Contact Business:***	
Carrier Damage:	0	***Contact Street:***	
Property Damage:	0	***Contact City:***	
Response Cost:	0	***Contact State:***	
Remediation Cost:	1000	***Contact Postal:***	
Damage Old Form:	0	***Contact Non US St:***	
Total Damages Amt:	1020	***Contact Country:***	US
Hazmat Fatality:	No	***Inc. Report Prepared:***	
Haz Fatal Employees:	0	***HMIS Serious Incidnt:***	No
Haz Fatal Respndrs:	0	***HMIS Serious Fatality:***	No
Haz Fatal Gen Public:	0	***HMIS Serious Injury:***	No
Tot Hazmat Fatalities:	0	***HMIS Flight Plan:***	No
Non Hazmat Fatality:	No	***HMIS Serious Evacs:***	No
Non Hazmat Fatals:	0	***HMIS Major Artery:***	No
Hazmat Injury:	No	***HMIS Bulk Release:***	No
Haz Hospital Empl:	0	***HMIS Marine Pollutnt:***	No
Haz Hospital Resp:	0	***HMIS Radioactive:***	No
Haz Hosp Gen Public:	0	***HMIS Gen Pkg Type:***	TANK
Haz Hosp Old Form:	0	***HMIS Container Code:***	MC306
Total Haz Hosp Inj:	0	***HMIS Container Desc:***	Cargo tanks
Haz Non Hosp Empl:	0	***HMIS Bulk Incident:***	Yes
Haz Non Hosp Resp:	0	***Undeclared Shipment:***	No

Description of Events: DRIVER UNLOADING PRODUCT SPILLED APPROX 20-25 GALLONS UN-LEAD WHICH WAS FLUSHED WITH WATER INTO A RETENTION POND CONTAINED BY DIRT DIKES. ABSORBENT PADS USED AND PLACED IN A GARBAGE CAN. ALSO POTASSIUM HYDROXIDE WAS USED.

Recommend Actions Taken:

Appendix: Database Descriptions

Environmental Risk Information Services (ERIS) can search the following databases. The extent of historical information varies with each database and current information is determined by what is publicly available to ERIS at the time of update. ERIS updates databases as set out in ASTM Standard E1527-13 and E1527-21, Section 8.1.8 Sources of Standard Source Information:

"Government information from nongovernmental sources may be considered current if the source updates the information at least every 90 days, or, for information that is updated less frequently than quarterly by the government agency, within 90 days of the date the government agency makes the information available to the public."

Standard Environmental Record Sources

Federal

National Priority List: NPL

Sites on the United States Environmental Protection Agency (EPA)'s National Priorities List of the most serious uncontrolled or abandoned hazardous waste sites identified for possible long-term remedial action under the Superfund program. The NPL, which EPA is required to update at least once a year, is based primarily on the score a site receives from EPA's Hazard Ranking System. A site must be on the NPL to receive money from the Superfund Trust Fund for remedial action. Sites are represented by boundaries where available in the EPA Superfund Site Boundaries maintained by the Shared Enterprise Geodata and Services (SEGS). Site boundaries represent the footprint of a whole site, the sum of all of the Operable Units and the current understanding of the full extent of contamination; for Federal Facility sites, the total site polygon may be the Facility boundary. Where there is no polygon boundary data available for a given site, the site is represented as a point.

Government Publication Date: May 25, 2023

National Priority List - Proposed: PROPOSED NPL

Sites proposed by the United States Environmental Protection Agency (EPA), the state agency, or concerned citizens for addition to the National Priorities List (NPL) due to contamination by hazardous waste and identified by the EPA as a candidate for cleanup because it poses a risk to human health and/or the environment. Sites are represented by boundaries where available in the EPA Superfund Site Boundaries maintained by the Shared Enterprise Geodata and Services (SEGS). Site boundaries represent the footprint of a whole site, the sum of all of the Operable Units and the current understanding of the full extent of contamination; for Federal Facility sites, the total site polygon may be the Facility boundary. Where there is no polygon boundary data available for a given site, the site is represented as a point.

Government Publication Date: May 25, 2023

Deleted NPL: DELETED NPL

Sites deleted from the United States Environmental Protection Agency (EPA)'s National Priorities List. The National Oil and Hazardous Substances Pollution Contingency Plan (NCP) establishes the criteria that the EPA uses to delete sites from the NPL. In accordance with 40 CFR 300.425.(e), sites may be deleted from the NPL where no further response is appropriate. Sites are represented by boundaries where available in the EPA Superfund Site Boundaries maintained by the Shared Enterprise Geodata and Services (SEGS). Site boundaries represent the footprint of a whole site, the sum of all of the Operable Units and the current understanding of the full extent of contamination; for Federal Facility sites, the total site polygon may be the Facility boundary. Where there is no polygon boundary data available for a given site, the site is represented as a point.

Government Publication Date: May 25, 2023

SEMS List 8R Active Site Inventory: SEMS

The U.S. Environmental Protection Agency's (EPA) Superfund Program has deployed the Superfund Enterprise Management System (SEMS), which integrates multiple legacy systems into a comprehensive tracking and reporting tool. This inventory contains active sites evaluated by the Superfund program that are either proposed to be or are on the National Priorities List (NPL) as well as sites that are in the screening and assessment phase for possible inclusion on the NPL. The Active Site Inventory Report displays site and location information at active SEMS sites. An active site is one at which site assessment, removal, remedial, enforcement, cost recovery, or oversight activities are being planned or conducted. This data includes SEMS sites from the List 8R Active file as well as applicable sites from the SEMS GIS/REST file layer obtained from EPA's Facility Registry Service.

Government Publication Date: Jul 26, 2023

Inventory of Open Dumps, June 1985: ODI

The Resource Conservation and Recovery Act (RCRA) provides for publication of an inventory of open dumps. The Act defines "open dumps" as facilities which do not comply with EPA's "Criteria for Classification of Solid Waste Disposal Facilities and Practices" (40 CFR 257).

Government Publication Date: Jun 1985

SEMS List 8R Archive Sites: SEMS ARCHIVE

The U.S. Environmental Protection Agency's (EPA) Superfund Enterprise Management System (SEMS) Archived Site Inventory displays site and location information at sites archived from SEMS. An archived site is one at which EPA has determined that assessment has been completed and no further remedial action is planned under the Superfund program at this time. This data includes sites from the List 8R Archived site file.

Government Publication Date: Jul 26, 2023

Comprehensive Environmental Response, Compensation and Liability Information System - CERCLIS: CERCLIS

Superfund is a program administered by the United States Environmental Protection Agency (EPA) to locate, investigate, and clean up the worst hazardous waste sites throughout the United States. CERCLIS is a database of potential and confirmed hazardous waste sites at which the EPA Superfund program has some involvement. It contains sites that are either proposed to be or are on the National Priorities List (NPL) as well as sites that are in the screening and assessment phase for possible inclusion on the NPL. The EPA administers the Superfund program in cooperation with individual states and tribal governments; this database is made available by the EPA.

Government Publication Date: Oct 25, 2013

EPA Report on the Status of Open Dumps on Indian Lands: IODI

Public Law 103-399, The Indian Lands Open Dump Cleanup Act of 1994, enacted October 22, 1994, identified congressional concerns that solid waste open dump sites located on American Indian or Alaska Native (AI/AN) lands threaten the health and safety of residents of those lands and contiguous areas. The purpose of the Act is to identify the location of open dumps on Indian lands, assess the relative health and environment hazards posed by those sites, and provide financial and technical assistance to Indian tribal governments to close such dumps in compliance with Federal standards and regulations or standards promulgated by Indian Tribal governments or Alaska Native entities.

Government Publication Date: Dec 31, 1998

CERCLIS - No Further Remedial Action Planned: CERCLIS NFRAP

An archived site is one at which EPA has determined that assessment has been completed and no further remedial action is planned under the Superfund program at this time. The Archive designation means that, to the best of EPA's knowledge, assessment at a site has been completed and that EPA has determined no further steps will be taken to list this site on the National Priorities List (NPL). This decision does not necessarily mean that there is no hazard associated with a given site; it only means that, based upon available information, the location is not judged to be a potential NPL site.

Government Publication Date: Oct 25, 2013

CERCLIS Liens: CERCLIS LIENS

A Federal Superfund lien exists at any property where EPA has incurred Superfund costs to address contamination ("Superfund site") and has provided notice of liability to the property owner. A Federal CERCLA ("Superfund") lien can exist by operation of law at any site or property at which EPA has spent Superfund monies. This database is made available by the United States Environmental Protection Agency (EPA). This database was provided by the United States Environmental Protection Agency (EPA). Refer to SEMS LIEN as the current data source for Superfund Liens.

Government Publication Date: Jan 30, 2014

RCRA CORRACTS-Corrective Action: RCRA CORRACTS

RCRA Info is the U.S. Environmental Protection Agency's (EPA) comprehensive information system, providing access to data supporting the Resource Conservation and Recovery Act (RCRA) of 1976 and the Hazardous and Solid Waste Amendments (HSWA) of 1984. At these sites, the Corrective Action Program ensures that cleanups occur. EPA and state regulators work with facilities and communities to design remedies based on the contamination, geology, and anticipated use unique to each site.

Government Publication Date: Jul 10, 2023

RCRA non-CORRACTS TSD Facilities: RCRA TSD

RCRA Info is the U.S. Environmental Protection Agency's (EPA) comprehensive information system, providing access to data supporting the Resource Conservation and Recovery Act (RCRA) of 1976 and the Hazardous and Solid Waste Amendments (HSWA) of 1984. This database includes Non-Corrective Action sites listed as treatment, storage and/or disposal facilities of hazardous waste as defined by RCRA.

Government Publication Date: Jul 10, 2023

RCRA Generator List: RCRA LQG

RCRA Info is the U.S. Environmental Protection Agency's (EPA) comprehensive information system, providing access to data supporting the Resource Conservation and Recovery Act (RCRA) of 1976 and the Hazardous and Solid Waste Amendments (HSWA) of 1984. RCRA Info replaces the data recording and reporting abilities of the Resource Conservation and Recovery Information System (RCRIS) and the Biennial Reporting System (BRS). A hazardous waste generator is any person or site whose processes and actions create hazardous waste (see 40 CFR 260.10). Large Quantity Generators (LQGs) generate 1,000 kilograms per month or more of hazardous waste or more than one kilogram per month of acutely hazardous waste.

Government Publication Date: Jul 10, 2023

RCRA Small Quantity Generators List: RCRA SQG

RCRA Info is the U.S. Environmental Protection Agency's (EPA) comprehensive information system, providing access to data supporting the Resource Conservation and Recovery Act (RCRA) of 1976 and the Hazardous and Solid Waste Amendments (HSWA) of 1984. RCRA Info replaces the data recording and reporting abilities of the Resource Conservation and Recovery Information System (RCRIS) and the Biennial Reporting System (BRS). A hazardous waste generator is any person or site whose processes and actions create hazardous waste (see 40 CFR 260.10). Small Quantity Generators (SQGs) generate more than 100 kilograms, but less than 1,000 kilograms, of hazardous waste per month.

Government Publication Date: Jul 10, 2023

RCRA Very Small Quantity Generators List: RCRA VSQG

RCRA Info is the U.S. Environmental Protection Agency's (EPA) comprehensive information system, providing access to data supporting the Resource Conservation and Recovery Act (RCRA) of 1976 and the Hazardous and Solid Waste Amendments (HSWA) of 1984. A hazardous waste generator is any person or site whose processes and actions create hazardous waste (see 40 CFR 260.10). Very Small Quantity Generators (VSQG) generate 100 kilograms or less per month of hazardous waste, or one kilogram or less per month of acutely hazardous waste. Additionally, VSQG may not accumulate more than 1,000 kilograms of hazardous waste at any time.

Government Publication Date: Jul 10, 2023

RCRA Non-Generators: RCRA NON GEN

RCRA Info is the U.S. Environmental Protection Agency's (EPA) comprehensive information system, providing access to data supporting the Resource Conservation and Recovery Act (RCRA) of 1976 and the Hazardous and Solid Waste Amendments (HSWA) of 1984. RCRA Info replaces the data recording and reporting abilities of the Resource Conservation and Recovery Information System (RCRIS) and the Biennial Reporting System (BRS). A hazardous waste generator is any person or site whose processes and actions create hazardous waste (see 40 CFR 260.10). Non-Generators do not presently generate hazardous waste.

Government Publication Date: Jul 10, 2023

RCRA Sites with Controls: RCRA CONTROLS

List of Resource Conservation and Recovery Act (RCRA) facilities with institutional controls in place. RCRA gives the U.S. Environmental Protection Agency (EPA) the authority to control hazardous waste from the "cradle-to-grave." This includes the generation, transportation, treatment, storage, and disposal of hazardous waste. RCRA also set forth a framework for the management of non-hazardous solid wastes. The 1986 amendments to RCRA enabled EPA to address environmental problems that could result from underground tanks storing petroleum and other hazardous substances.

Government Publication Date: Jul 10, 2023

Federal Engineering Controls-ECs: FED ENG

This list of Engineering controls (ECs) is provided by the United States Environmental Protection Agency (EPA). ECs encompass a variety of engineered and constructed physical barriers (e.g., soil capping, sub-surface venting systems, mitigation barriers, fences) to contain and/or prevent exposure to contamination on a property. The EC listing includes remedy component data from Superfund decision documents issued in fiscal years 1982-2021 for applicable sites on the final or deleted on the National Priorities List (NPL); and sites with a Superfund Alternative Approach (SAA) Agreement in place. The only sites included that are not on the NPL; proposed for NPL; or removed from proposed NPL, are those with an SAA Agreement in place.

Government Publication Date: Jun 22, 2023

Federal Institutional Controls- ICs: FED INST

This list of Institutional controls (ICs) is provided by the United States Environmental Protection Agency (EPA). ICs are non-engineered instruments, such as administrative and legal controls, that help minimize the potential for human exposure to contamination and/or protect the integrity of the remedy. Although it is EPA's expectation that treatment or engineering controls will be used to address principal threat wastes and that groundwater will be returned to its beneficial use whenever practicable, ICs play an important role in site remedies because they reduce exposure to contamination by limiting land or resource use and guide human behavior at a site. The IC listing includes remedy component data from Superfund decision documents issued in fiscal years 1982-2021 for applicable sites on the final or deleted on the National Priorities List (NPL); and sites with a Superfund Alternative Approach (SAA) Agreement in place. The only sites included that are not on the NPL; proposed for NPL; or removed from proposed NPL, are those with an SAA Agreement in place.

Government Publication Date: Jun 22, 2023

Land Use Control Information System: LUCIS

The LUCIS database is maintained by the U.S. Department of the Navy and contains information for former Base Realignment and Closure (BRAC) properties across the United States.

Government Publication Date: Sep 1, 2006

Institutional Control Boundaries at NPL sites: NPL IC

Boundaries of Institutional Control areas at sites on the United States Environmental Protection Agency (EPA)'s National Priorities List, or Proposed or Deleted, made available by the EPA's Shared Enterprise Geodata and Services (SEGS). United States Environmental Protection Agency (EPA)'s National Priorities List of the most serious uncontrolled or abandoned hazardous waste sites identified for possible long-term remedial action under the Superfund program. Institutional controls are non-engineered instruments such as administrative and legal controls that help minimize the potential for human exposure to contamination and/or protect the integrity of the remedy.

Government Publication Date: May 25, 2023

Emergency Response Notification System: ERNS 1982 TO 1986

Database of oil and hazardous substances spill reports controlled by the National Response Center. The primary function of the National Response Center is to serve as the sole national point of contact for reporting oil, chemical, radiological, biological, and etiological discharges into the environment anywhere in the United States and its territories.

Government Publication Date: 1982-1986

Emergency Response Notification System: ERNS 1987 TO 1989

Database of oil and hazardous substances spill reports controlled by the National Response Center. The primary function of the National Response Center is to serve as the sole national point of contact for reporting oil, chemical, radiological, biological, and etiological discharges into the environment anywhere in the United States and its territories.

Government Publication Date: 1987-1989

Emergency Response Notification System: ERNS

Database of oil and hazardous substances spill reports made available by the United States Coast Guard National Response Center (NRC). The NRC fields initial reports for pollution and railroad incidents and forwards that information to appropriate federal/state agencies for response. These data contain initial incident data that has not been validated or investigated by a federal/state response agency.

Government Publication Date: Apr 3, 2023

The Assessment, Cleanup and Redevelopment Exchange System (ACRES) Brownfield Database: FED BROWNFIELDS

Brownfields are real property, the expansion, redevelopment, or reuse of which may be complicated by the presence or potential presence of a hazardous substance, pollutant, or contaminant. Cleaning up and reinvesting in these properties protects the environment, reduces blight, and takes development pressures off greenspaces and working lands. This data is provided by the United States Environmental Protection Agency (EPA) and includes Brownfield sites from the Cleanups in My Community (CIMC) web application.

Government Publication Date: Sep 13, 2022

FEMA Underground Storage Tank Listing: FEMA UST

The Federal Emergency Management Agency (FEMA) of the Department of Homeland Security maintains a list of FEMA owned underground storage tanks.

Government Publication Date: Dec 31, 2017

Facility Response Plan: FRP

This listing contains facilities that have submitted Facility Response Plans (FRPs) to the U.S. Environmental Protection Agency (EPA). Facilities that could reasonably be expected to cause "substantial harm" to the environment by discharging oil into or on navigable waters are required to prepare and submit FRPs. Harm is determined based on total oil storage capacity, secondary containment and age of tanks, oil transfer activities, history of discharges, proximity to a public drinking water intake or sensitive environments. This listing includes FRP facilities from an applicable EPA FOIA file and Homeland Infrastructure Foundation-Level Data (HIFLD) data file.

Government Publication Date: May 2, 2023

Delisted Facility Response Plans: DELISTED FRP

Facilities that once appeared in - and have since been removed from - the list of facilities that have submitted Facility Response Plans (FRP) to EPA. Facilities that could reasonably be expected to cause "substantial harm" to the environment by discharging oil into or on navigable waters are required to prepare and submit Facility Response Plans (FRPs). Harm is determined based on total oil storage capacity, secondary containment and age of tanks, oil transfer activities, history of discharges, proximity to a public drinking water intake or sensitive environments.

Government Publication Date: May 2, 2023

Historical Gas Stations: HIST GAS STATIONS

This historic directory of service stations is provided by the Cities Service Company. The directory includes Cities Service filling stations that were located throughout the United States in 1930.

Government Publication Date: Jul 1, 1930

Petroleum Refineries: REFN

List of petroleum refineries from the U.S. Energy Information Administration (EIA) Refinery Capacity Report. Includes operating and idle petroleum refineries (including new refineries under construction) and refineries shut down during the previous year located in the 50 States, the District of Columbia, Puerto Rico, the Virgin Islands, Guam, and other U.S. possessions. Survey locations adjusted using public data.

Government Publication Date: Mar 9, 2023

Petroleum Product and Crude Oil Rail Terminals: BULK TERMINAL

List of petroleum product and crude oil rail terminals made available by the U.S. Energy Information Administration (EIA). Includes operable bulk petroleum product terminals located in the 50 States and the District of Columbia with a total bulk shell storage capacity of 50,000 barrels or more, and/or the ability to receive volumes from tanker, barge, or pipeline; also rail terminals handling the loading and unloading of crude oil that were active between 2017 and 2018. Petroleum product terminals comes from the EIA-815 Bulk Terminal and Blender Report, which includes working, shell in operation, and shell idle for several major product groupings. Survey locations adjusted using public data.

Government Publication Date: Jun 29, 2022

LIEN on Property: SEMS LIEN

The U.S. Environmental Protection Agency's (EPA) Superfund Enterprise Management System (SEMS) provides Lien details on applicable properties, such as the Superfund lien on property activity, the lien property information, and the parties associated with the lien.

Government Publication Date: Jul 26, 2023

Superfund Decision Documents: SUPERFUND ROD

This database contains a list of decision documents for Superfund sites. Decision documents serve to provide the reasoning for the choice of (or) changes to a Superfund Site cleanup plan. The decision documents include completed Records of Decision (ROD), ROD Amendments, Explanations of Significant Differences (ESD) for active and archived sites stored in the Superfund Enterprise Management System (SEMS), along with other associated memos and files. This information is maintained and made available by the U.S. Environmental Protection Agency.

Government Publication Date: Mar 23, 2023

Formerly Utilized Sites Remedial Action Program: DOE FUSRAP

The U.S. Department of Energy (DOE) established the Formerly Utilized Sites Remedial Action Program (FUSRAP) in 1974 to remediate sites where radioactive contamination remained from the Manhattan Project and early U.S. Atomic Energy Commission (AEC) operations. The DOE Office of Legacy Management (LM) established long-term surveillance and maintenance (LTS&M) requirements for remediated FUSRAP sites. DOE evaluates the final site conditions of a remediated site on the basis of risk for different future uses. DOE then confirms that LTS&M requirements will maintain protectiveness.

Government Publication Date: Mar 4, 2017

State

Superfund Waste Cleanup & State-Funded Action Sites: SHWS

List of hazardous waste cleanup sites participating in various federal and state funded cleanup programs. Florida's State-Funded Action Sites and Superfund Waste Cleanup Sites lists are maintained and made available by the Florida Department of Environmental Protection (FDEP). This database is state equivalent CERCLIS.

Government Publication Date: Jun 16, 2023

Delisted State-Funded Action Sites: DELISTED SHWS

This database contains a list of closed hazardous waste sites of various federal and state funded cleanup programs that were removed from the Florida Department of Environmental Protection (FDEP).

Government Publication Date: Jun 16, 2023

ERIC Waste Cleanup: ERIC

Environmental Restoration Integrated Cleanup (ERIC) is a single database for tracking contaminated site cleanup activities in the Florida Department of Environmental Protection (DEP)'s Division of Waste Management (DWM). Includes records from 11 different DEP data systems, allowing tracking of a contaminated site throughout the course of cleanup regardless of which program area took the lead.

Government Publication Date: Aug 10, 2023

Florida Department of Environmental Protection Cleanup Sites: CLEANUP DEP

The Cleanup Sites layer feeds the FDEP's Contamination Locator Map (CLM). It provides locations and document links for sites currently in the cleanup process and sites awaiting cleanup funding. Cleanup programs include: Brownfields, Petroleum, EPA Superfund (CERCLA), Drycleaning, Responsible Party Cleanup, State Funded Cleanup, State Owned Lands Cleanup and Hazardous Waste Cleanup.

Government Publication Date: May 23, 2023

Waste Cleanup Responsible Party Sites: WCRPS

List of Open, Closed, and Inactive Waste Cleanup Responsible Party sites made available by the Florida Department of Environmental Protection.

Government Publication Date: Apr 11, 2021

Delisted Waste Cleanup Sites: DELISTED WCP

List of sites which once appeared on - and have since been removed from - the list of Waste Cleanup Sites made available by the Florida Department of Environmental Protection.

Government Publication Date: Aug 10, 2023

Solid Waste Facilities and Landfills: SWF/LF

The Solid Waste Facility Inventory Report made available by the Florida Department of Environmental Protection (FDEP) includes all types of authorized and unauthorized facilities: municipal solid waste, landfills, dumps, construction and demolition disposal, recycling facilities, and more.

Government Publication Date: May 25, 2023

Leaking Tanks: LST

The Storage Tank Regulation Section is part of the Petroleum Restoration Program in the Florida Department of Environmental Protection (FDEP)s Division of Waste Management. In 1983, Florida was one of the first states in the union to pass legislation and adopt rules for underground and aboveground storage tank systems. Since then, over 28,000 facilities have reported discharges of petroleum products from storage tank systems. Florida relies on groundwater for about 92 percent of its drinking water needs, and has some of the most stringent rules in the country.

Government Publication Date: Jun 28, 2023

Delisted Leaking Tanks: DELISTED LST

Whereas Leaking Tanks (LST) includes only facilities which currently have contamination as recorded by the Florida Department of Environmental Protection, this list contains facilities which were once included in LST data but no longer appear on the list made available by FDEP. Facilities may be removed from the current LST list because the discharge has been cleaned up, or the discharge is not required for 62-770.

Government Publication Date: Aug 8, 2023

Underground Storage Tanks: UST

List of Underground Storage Tank facilities made available by the Florida Department of Environmental Protection (FL DEP). Includes facilities tracked for active storage tanks, storage tank history, or petroleum cleanup activity. In an effort to minimize the occurrence and environmental risks of releases and discharges, FDEP administers standards pertaining to the construction, installation, operation, maintenance, repair, closure, and disposal of underground storage tank systems that store regulated substances.

Government Publication Date: Aug 11, 2023

Aboveground Storage Tanks: AST

List of Aboveground Storage Tank facilities made available by the Florida Department of Environmental Protection (FL DEP). Includes facilities tracked for active storage tanks, storage tank history, or petroleum cleanup activity.The Florida Department of Environmental Protection (FDEP) provides standards for aboveground storage tanks (ASTs) that have individual storage tank capacities greater than 550 gallons. The state also regulates the registration, construction, installation, operation, maintenance, repair, closure, and disposal of storage tank systems that store regulated substances.

Government Publication Date: Aug 11, 2023

Storage Tank Facilities: TANK

List of storage tank facilities made available by the Florida Department of Environmental Protection (FL DEP) for which tank information is not available. In the case of closed facilities - where all tanks have been removed or closed, and there is also no petroleum discharge or on-going cleanup activity - the owner data may not be current, but rather would represent the most recent information made available to FL DEP.

Government Publication Date: Aug 11, 2023

Delisted AST UST Storage Tanks: DEL UST AST TANK

This database contains a list of closed UST and AST storage tank sites that were removed from the Florida Department of Environmental Protection (FDEP) storage tank database.

Government Publication Date: Jul 2, 2015

Delisted Storage Tanks: DEL STORAGE TANK

List of sites that once appeared on - and have since been removed from - the list of UST and AST storage tank facilities made available by the Florida Department of Environmental Protection.

Government Publication Date: Aug 11, 2023

Federal Facilities Listing: FF TANKS

The Florida Department of Environmental Protection (FDEP) Storage Tank Program registers facilities and storage tanks where aboveground or underground storage tanks store pollutants, hazardous substances, and/or mineral acid substances regulated by Chapter 62-761, Florida Administrative Code, or when aboveground storage tanks or compression vessels store a hazardous substance which requires registration according to Chapter 376, Florida Statutes.

Government Publication Date: Jun 1, 2023

Storage Tank/Contaminated Facility Search: STCS

List of facilities and tanks in the Florida Department of Environmental Protection (FDEP) Bureau of Petroleum Storage Systems Storage Tank/Contaminated Facility Search. Note that tank details do not appear for facilities for which all tanks have been removed.

Government Publication Date: May 12, 2023

Institutional Controls Registry: INST

The Institutional Controls registry is maintained by the Florida Department of Environmental Protection (FDEP). The registry aims to help preserve adequate protection of contaminated soil regions and help to minimize any chances of exposure.

Government Publication Date: Aug 11, 2023

Engineering Controls: ENG

A listing of all engineering controls that are in place to eliminate or reduce the potential for contaminant migration and exposure to contaminants. These controls may include caps, barriers, guards or fences. The list is maintained by the Florida Department of Environmental Protection (FDEP).

Government Publication Date: Aug 11, 2023

Voluntary Cleanup Sites: VCP

A listing of active and closed voluntary cleanup sites registered by the Florida Department of Environmental Protection (FDEP).

Government Publication Date: Jul 1, 2022

Brownfield Sites: BROWNFIELDS

Brownfields are defined by the Florida Department of Environmental Protection (FDEP) as abandoned, idled, or underused industrial and commercial facilities where expansion or redevelopment is complicated by real or perceived environmental contamination. This is a list of sites within designated Brownfield Areas within Florida where Brownfield Site Rehabilitation Agreement (BSRA)s have been executed between FDEP and a responsible party.

Government Publication Date: Sep 8, 2021

Brownfield Areas: BROWNFIELD AREA

Brownfields are defined by the Florida Department of Environmental Protection (FDEP) as abandoned, idled, or underused industrial and commercial facilities where expansion or redevelopment is complicated by real or perceived environmental contamination. This is a list of Brownfield Areas, defined by the FDEP as contiguous areas of one or more brownfield sites, some of which may not be contaminated, that have been designated as such by a local government resolution. Such areas may include all or portions of community redevelopment areas, enterprise zones, empowerment zones, other such designated economically deprived communities and areas, and Environmental Protection Agency (EPA) designated brownfield pilot projects. Because a variety of sources and methods were used to derive information for this data, locations are approximate.

Government Publication Date: Aug 3, 2023

Hazardous Waste Facility List: HAZ WASTE FAC

List of Hazardous Waste Financial Assurance Facilities made available by the Division of Waste Management of the Florida Department of Environmental Protection (FDEP). The FDEP's Hazardous waste financial responsibility requirements exist to ensure that certain hazardous waste facilities and transporters have the financial resources available to provide for closure, postclosure and corrective action requirements and/or pay for bodily injury or property damage that might result from accidents, spills or other unexpected events, known as liabilities. These closure, postclosure, corrective action and liability requirements are called financial assurance.

Government Publication Date: Jul 5, 2023

Tribal

Leaking Underground Storage Tanks on Tribal/Indian Lands: INDIAN LUST

This list of leaking underground storage tanks (LUSTs) on Tribal/Indian Lands in Region 4, which includes Florida, is made available by the United States Environmental Protection Agency (EPA).

Government Publication Date: Apr 20, 2023

Underground Storage Tanks on Tribal/Indian Lands: INDIAN UST

This list of underground storage tanks (USTs) on Tribal/Indian Lands in Region 4, which includes Florida, is made available by the United States Environmental Protection Agency (EPA).

Government Publication Date: Apr 20, 2023

Delisted Tribal Leaking Storage Tanks: DELISTED INDIAN LST

Leaking Underground Storage Tank (LUST) facilities which once appeared on - and have since been removed from - the Regional Tribal/Indian LUST lists made available by the United States Environmental Protection Agency (EPA).

Government Publication Date: Apr 26, 2023

Delisted Tribal Underground Storage Tanks: DELISTED INDIAN UST

Underground Storage Tank (UST) facilities which once appeared on - and have since been removed from - the Regional Tribal/Indian UST lists made available by the United States Environmental Protection Agency (EPA).

Government Publication Date: Apr 26, 2023

County

No County databases were selected to be included in the search.

Additional Environmental Record Sources

Federal

Facility Registry Service/Facility Index: FINDS/FRS

The Facility Registry Service (FRS) is a centrally managed database that identifies facilities, sites, or places subject to environmental regulations or of environmental interest. FRS creates high-quality, accurate, and authoritative facility identification records through rigorous verification and management procedures that incorporate information from program national systems, state master facility records, and data collected from EPA's Central Data Exchange registrations and data management personnel. This list is made available by the Environmental Protection Agency (US EPA).

Government Publication Date: Aug 18, 2022

Toxics Release Inventory (TRI) Program: TRIS

The U.S. Environmental Protection Agency's Toxics Release Inventory (TRI) is a database containing data on disposal or other releases of toxic chemicals from U.S. facilities and information about how facilities manage those chemicals through recycling, energy recovery, and treatment. There are currently 770 individually listed chemicals and 33 chemical categories covered by the TRI Program. Facilities that manufacture, process or otherwise use these chemicals in amounts above established levels must submit annual reporting forms for each chemical. Note that the TRI chemical list does not include all toxic chemicals used in the U.S. One of TRI's primary purposes is to inform communities about toxic chemical releases to the environment.

Government Publication Date: Oct 19, 2022

PFOA/PFOS Contaminated Sites: PFAS NPL

This list of National Priorities List (NPL) and related Superfund Alternative Agreement (SAA) sites where PFOA or PFOS contaminants have been detected in water and/or soil is provided by the U.S. Environmental Protection Agency (EPA). EPA Disclaimer with FOIA file: Inclusion on the list does not necessarily mean that drinking water has been affected, nor does inclusion mean that anyone at the site has been exposed or is at risk for detrimental health effects.

Government Publication Date: Jun 15, 2023

Federal Agency Locations with Known or Suspected PFAS Detections: PFAS FED SITES

List of Federal agency locations with known or suspected detections of Per- and Polyfluoroalkyl Substances (PFAS), made available by the U.S. Environmental Protection Agency (EPA) in their PFAS Analytic Tools data. EPA outlines that these data are gathered from several federal entities, such as the Federal Superfund program, Department of Defense (DOD), National Aeronautics and Space Administration, Department of Transportation, and Department of Energy. The dates this data was extracted for the PFAS Analytic Tools range from March 2022 to April 2023. Sites on this list do not necessarily reflect the source/s of PFAS contamination and detections do not indicate level of risk or human exposure at the site. Agricultural notifications in this data are limited to DOD sites only. At this time, the EPA is aware that this list is not comprehensive of all Federal agencies.
Government Publication Date: Apr 24, 2023

SSEHRI PFAS Contamination Sites: PFAS SSEHRI

This PFAS Contamination Site Tracker database is compiled by the Social Science Environmental Health Research Institute (SSEHRI) at Northeastern University. According to the SSEHRI, the database records qualitative and quantitative data from each known site of PFAS contamination, including timeline of discovery, sources, levels, health impacts, community response, and government response. The goal of this database is to compile information and support public understanding of the rapidly unfolding issue of PFAS contamination. All data presented was extracted from government websites, news articles, or publicly available documents, and this is cited in the tracker. Locations for the Known PFAS Contamination Sites are sourced from the PFAS Sites and Community Resources Map, credited to the Northeastern University's PFAS Project Lab, Silent Spring Institute, and the PFAS-REACH team. Disclaimer: The source conveys the data undergoes regular updates as new information becomes available, some sites may be missing and/or contain information that is incorrect or outdated, as well as their information represents all contamination sites SSEHRI is aware of, not all possible contamination sites. This data is not intended to be used for legal purposes. Access the following source link for the most current information: https://pfasproject.com/pfas-sites-and-community-resources/
Government Publication Date: Oct 9, 2022

National Response Center PFAS Spills: ERNS PFAS

This Per- and Poly-Fluoroalkyl Substances (PFAS) Spills dataset is made available via the U.S. Environmental Protection Agency's (EPA) PFAS Analytic Tools. The National Response Center (NRC), operated by the U.S. Coast Guard, serves as an emergency call center that fields initial reports for pollution and railroad incidents and forwards that information to appropriate federal/state agencies for response. Response center calls from 1990 to the most recent complete calendar year where there was indication of Aqueous Film Forming Foam (AFFF) usage are included in this dataset. NRC calls may reference AFFF usage in the "Material Involved" or "Incident Description" fields. Limitations: The data from the NRC website contain initial incident data that has not been validated or investigated by a federal/state response agency. Keyword searches may misidentify some incident reports that do not contain PFAS. This dataset should also not be considered to be exhaustive of all PFAS spills/release incidents.
Government Publication Date: Apr 15, 2023

PFAS NPDES Discharge Monitoring: PFAS NPDES

This list of National Pollutant Discharge Elimination System (NPDES) permitted facilities with required monitoring for Per- and Polyfluoroalkyl (PFAS) Substances is made available via the U.S. Environmental Protection Agency (EPA)'s PFAS Analytic Tools. Any point-source wastewater discharger to waters of the United States must have a NPDES permit, which defines a set of parameters for pollutants and monitoring to ensure that the discharge does not degrade water quality or impair human health. This list includes NPDES permitted facilities associated with permits that monitor for Per- and Polyfluoroalkyl Substances (PFAS), limited to the years 2007 - present. EPA further advises the following regarding these data: currently, fewer than half of states have required PFAS monitoring for at least one of their permittees, and fewer states have established PFAS effluent limits for permittees. For states that may have required monitoring, some reporting and data transfer issues may exist on a state-by-state basis.
Government Publication Date: May 1, 2023

Perfluorinated Alkyl Substances (PFAS) from Toxic Release Inventory: PFAS TRI

List of Toxics Release Inventory (TRI) facilities at which the reported chemical is a per- or polyfluoroalkyl (PFAS) substance included in the U.S. Environmental Protection Agency's (EPA) consolidated PFAS Master List of PFAS Substances. Encompasses Toxics Release Inventory records included in the EPA PFAS Analytic Tools. The EPA's TRI database currently tracks information on disposal or releases of 770 individually listed toxic chemicals and 33 chemical categories from thousands of U.S. facilities and details about how facilities manage those chemicals through recycling, energy recovery, and treatment.
Government Publication Date: Oct 19, 2022

Perfluorinated Alkyl Substances (PFAS) Water Quality: PFAS WATER

The Water Quality Portal (WQP) is a cooperative service sponsored by the United States Geological Survey (USGS), the Environmental Protection Agency (EPA), and the National Water Quality Monitoring Council (NWQMC). This listing includes records from the Water Quality Portal where the characteristic (environmental measurement) is in the Environmental Protection Agency (EPA)'s consolidated Master List of PFAS Substances.
Government Publication Date: Jul 20, 2020

PFAS TSCA Manufacture and Import Facilities: PFAS TSCA

The U.S. Environmental Protection Agency (EPA) issued the Chemical Data Reporting (CDR) Rule under the Toxic Substances Control Act (TSCA) and requires chemical manufacturers and facilities that manufacture or import chemical substances to report data to EPA. This list is specific only to TSCA Manufacture and Import Facilities with reported per- and poly-fluoroalkyl (PFAS) substances. Data file is sourced from EPA's PFAS Analytic Tools TSCA dataset which includes CDR/Inventory Update Reporting data from 1998 up to 2020. Disclaimer: This data file includes production and importation data for chemicals identified in EPA's CompTox Chemicals Dashboard list of PFAS without explicit structures and list of PFAS structures in DSSTox. Note that some regulations have specific chemical structure requirements that define PFAS differently than the lists in EPA's CompTox Chemicals Dashboard. Reporting information on manufactured or imported chemical substance amounts should not be compared between facilities, as some companies claim Chemical Data Reporting Rule data fields for PFAS information as Confidential Business Information.

Government Publication Date: Jan 5, 2023

PFAS Waste Transfers from RCRA e-Manifest : PFAS E-MANIFEST

This Per- and Poly-Fluoroalkyl Substances (PFAS) Waste Transfers dataset is made available via the U.S. Environmental Protection Agency's (EPA) PFAS Analytic Tools. Every shipment of hazardous waste in the U.S. must be accompanied by a shipment manifest, which is a critical component of the cradle-to-grave tracking of wastes mandated by the Resource Conservation and Recovery Act (RCRA). According to the EPA, currently no Federal Waste Code exists for any PFAS compounds. To work around the lack of PFAS waste codes in the RCRA database, EPA developed the PFAS Transfers dataset by mining e-Manifest records containing at least one of these common PFAS keywords: • PFAS • PFOA • PFOS • PERFL • AFFF • GENX • GEN-X (plus the Vermont state-specific waste codes). Limitations: Amount or concentration of PFAS being transferred cannot be determined from the manifest information. Keyword searches may misidentify some manifest records that do not contain PFAS. This dataset should also not be considered to be exhaustive of all PFAS waste transfers.

Government Publication Date: Apr 9, 2023

PFAS Industry Sectors: PFAS IND

This Per- and Poly-Fluoroalkyl Substances (PFAS) Industry Sectors dataset is made available via the U.S. Environmental Protection Agency's (EPA) PFAS Analytic Tools. The EPA developed the dataset from various sources that show which industries may be handling PFAS including: EPA's Enforcement and Compliance History Online (ECHO) records restricted to potential PFAS-handling industry sectors; ECHO records for Fire Training Sites identified where fire-fighting foam may have been used in training exercises; and 14 CFR Part 139 Airports compiled from historic and current records from the FAA Airport Data and Information Portal. Since July 2006, all certificated Part 139 Airports are required to have fire-fighting foam onsite that meet certain military specifications, which to date have been fluorinated (Aqueous Film Forming Foam). Limitations: Inclusion in this dataset does not indicate that PFAS are being manufactured, processed, used, or released by the facility. Listed facilities potentially handle PFAS based on their industrial profile, but are unconfirmed by the EPA. Keyword searches in ECHO for Fire Training sites may misidentify some facilities and should not be considered to be an exhaustive list of fire training facilities in the U.S.

Government Publication Date: Apr 16, 2023

Hazardous Materials Information Reporting System: HMIRS

US DOT - Department of Transportation Pipeline and Hazardous Materials Safety Administration (PHMSA) Incidents Reports Database taken from Hazmat Intelligence Portal, U.S. Department of Transportation.

Government Publication Date: Sep 1, 2020

National Clandestine Drug Labs: NCDL

The U.S. Department of Justice ("the Department"), Drug Enforcement Administration (DEA), provides this data as a public service. It contains addresses of some locations where law enforcement agencies reported they found chemicals or other items that indicated the presence of either clandestine drug laboratories or dumpsites. In most cases, the source of the entries is not the Department, and the Department has not verified the entry and does not guarantee its accuracy.

Government Publication Date: Feb 8, 2023

Toxic Substances Control Act: TSCA

The Environmental Protection Agency (EPA) is amending the Toxic Substances Control Act (TSCA) section 8(a) Inventory Update Reporting (IUR) rule and changing its name to the Chemical Data Reporting (CDR) rule.

The CDR enables EPA to collect and publish information on the manufacturing, processing, and use of commercial chemical substances and mixtures (referred to hereafter as chemical substances) on the TSCA Chemical Substance Inventory (TSCA Inventory). This includes current information on chemical substance production volumes, manufacturing sites, and how the chemical substances are used. This information helps the Agency determine whether people or the environment are potentially exposed to reported chemical substances. EPA publishes submitted CDR data that is not Confidential Business Information (CBI).

Government Publication Date: Apr 11, 2019

Hist TSCA: HIST TSCA

The Environmental Protection Agency (EPA) is amending the Toxic Substances Control Act (TSCA) section 8(a) Inventory Update Reporting (IUR) rule and changing its name to the Chemical Data Reporting (CDR) rule.
The 2006 IUR data summary report includes information about chemicals manufactured or imported in quantities of 25,000 pounds or more at a single site during calendar year 2005. In addition to the basic manufacturing information collected in previous reporting cycles, the 2006 cycle is the first time EPA collected information to characterize exposure during manufacturing, processing and use of organic chemicals. The 2006 cycle also is the first time manufacturers of inorganic chemicals were required to report basic manufacturing information.
Government Publication Date: Dec 31, 2006

FTTS Administrative Case Listing: FTTS ADMIN

An administrative case listing from the Federal Insecticide, Fungicide, & Rodenticide Act (FIFRA) and Toxic Substances Control Act (TSCA), together known as FTTS. This database was obtained from the Environmental Protection Agency's (EPA) National Compliance Database (NCDB). The FTTS and NCDB was shut down in 2006.
Government Publication Date: Jan 19, 2007

FTTS Inspection Case Listing: FTTS INSP

An inspection case listing from the Federal Insecticide, Fungicide, & Rodenticide Act (FIFRA) and Toxic Substances Control Act (TSCA), together known as FTTS. This database was obtained from the Environmental Protection Agency's (EPA) National Compliance Database (NCDB). The FTTS and NCDB was shut down in 2006.
Government Publication Date: Jan 19, 2007

Potentially Responsible Parties List: PRP

Early in the site cleanup process, the U.S. Environmental Protection Agency (EPA) conducts a search to find the Potentially Responsible Parties (PRPs). The EPA looks for evidence to determine liability by matching wastes found at the site with parties that may have contributed wastes to the site. This listing contains PRPs, Noticed Parties, at sites in the EPA's Superfund Enterprise Management System (SEMS).
Government Publication Date: Jan 25, 2023

State Coalition for Remediation of Drycleaners Listing: SCRD DRYCLEANER

The State Coalition for Remediation of Drycleaners (SCRD) was established in 1998, with support from the U.S. Environmental Protection Agency (EPA) Office of Superfund Remediation and Technology Innovation. Coalition members are states with mandated programs and funding for drycleaner site remediation. Current members are Alabama, Connecticut, Florida, Illinois, Kansas, Minnesota, Missouri, North Carolina, Oregon, South Carolina, Tennessee, Texas, and Wisconsin. Since 2017, the SCRD no longer maintains this data, refer to applicable state source data where available.
Government Publication Date: Nov 08, 2017

Integrated Compliance Information System (ICIS): ICIS

The Integrated Compliance Information System (ICIS) database contains integrated enforcement and compliance information across most of U.S. Environmental Protection Agency's (EPA) programs. The vision for ICIS is to replace EPA's independent databases that contain enforcement data with a single repository for that information. Currently, ICIS contains all Federal Administrative and Judicial enforcement actions and a subset of the Permit Compliance System (PCS), which supports the National Pollutant Discharge Elimination System (NPDES). This information is maintained by the EPA Headquarters and at the Regional offices. A future release of ICIS will completely replace PCS and will integrate that information with Federal actions already in the system. ICIS also has the capability to track other activities that support compliance and enforcement programs, including incident tracking, compliance assistance, and compliance monitoring.
Government Publication Date: Jan 21, 2023

Drycleaner Facilities: FED DRYCLEANERS

A list of drycleaner facilities from Enforcement and Compliance History Online (ECHO) data as made available by the U.S. Environmental Protection Agency (EPA), sourced from the ECHO Exporter file. The EPA tracks facilities that possess NAIC and SIC codes that classify businesses as drycleaner establishments.
Government Publication Date: Apr 15, 2023

Delisted Drycleaner Facilities: DELISTED FED DRY

List of sites removed from the list of Drycleaner Facilities (sites in the EPA's Integrated Compliance Information System (ICIS) with NAIC or SIC codes identifying the business as a drycleaner establishment).
Government Publication Date: Apr 15, 2023

Formerly Used Defense Sites: FUDS

Formerly Used Defense Sites (FUDS) are properties that were formerly owned by, leased to, or otherwise possessed by and under the jurisdiction of the Secretary of Defense prior to October 1986, where the Department of Defense (DOD) is responsible for an environmental restoration. The FUDS Annual Report to Congress (ARC) is published by the U.S. Army Corps of Engineers (USACE). This data is compiled from the USACE's Geospatial FUDS data layers and Homeland Infrastructure Foundation-Level Data (HIFLD) FUDS dataset.

Government Publication Date: Jul 12, 2022

FUDS Munitions Response Sites: FUDS MRS

Boundaries of Munitions Response Sites (MRS), published with the Formerly Used Defense Sites (FUDS) Annual Report to Congress (ARC) by the U.S. Army Corps of Engineers (USACE). An MRS is a discrete location within a Munitions response area (MRA) that is known to require a munitions response. An MRA means any area on a defense site that is known or suspected to contain unexploded ordnance (UXO), discarded military munitions (DMM), or munitions constituents (MC). This data is compiled from the USACE's Geospatial MRS data layers and Homeland Infrastructure Foundation-Level Data (HIFLD) MRS dataset.

Government Publication Date: Jul 12, 2022

Former Military Nike Missile Sites: FORMER NIKE

This information was taken from report DRXTH-AS-IA-83A016 (Historical Overview of the Nike Missile System, 12/1984) which was performed by Environmental Science and Engineering, Inc. for the U.S. Army Toxic and Hazardous Materials Agency Assessment Division. The Nike system was deployed between 1954 and the mid-1970's. Among the substances used or stored on Nike sites were liquid missile fuel (JP-4); starter fluids (UDKH, aniline, and furfuryl alcohol); oxidizer (IRFNA); hydrocarbons (motor oil, hydraulic fluid, diesel fuel, gasoline, heating oil); solvents (carbon tetrachloride, trichloroethylene, trichloroethane, stoddard solvent); and battery electrolyte. The quantities of material a disposed of and procedures for disposal are not documented in published reports. Virtually all information concerning the potential for contamination at Nike sites is confined to personnel who were assigned to Nike sites. During deactivation most hardware was shipped to depot-level supply points. There were reportedly instances where excess materials were disposed of on or near the site itself at closure. There was reportedly no routine site decontamination.

Government Publication Date: Dec 2, 1984

PHMSA Pipeline Safety Flagged Incidents: PIPELINE INCIDENT

A list of flagged pipeline incidents made available by the U.S. Department of Transportation (US DOT) Pipeline and Hazardous Materials Safety Administration (PHMSA). PHMSA regulations require incident and accident reports for five different pipeline system types.

Government Publication Date: Dec 30, 2022

Material Licensing Tracking System (MLTS): MLTS

A list of sites that store radioactive material subject to the Nuclear Regulatory Commission (NRC) licensing requirements. This list is maintained by the NRC. As of September 2016, the NRC no longer releases location information for sites. Site locations were last received in July 2016.

Government Publication Date: May 11, 2021

Historic Material Licensing Tracking System (MLTS) sites: HIST MLTS

A historic list of sites that have inactive licenses and/or removed from the Material Licensing Tracking System (MLTS). In some cases, a site is removed from the MLTS when the state becomes an "Agreement State". An Agreement State is a State that has signed an agreement with the Nuclear Regulatory Commission (NRC) authorizing the State to regulate certain uses of radioactive materials within the State.

Government Publication Date: Jan 31, 2010

Mines Master Index File: MINES

The Master Index File (MIF) is provided by the United States Department of Labor, Mine Safety and Health Administration (MSHA). This file, which was originally created in the 1970's, contained many Mine-IDs that were invalid. MSHA removes invalid IDs from the MIF upon discovery. MSHA applicable data includes the following: all Coal and Metal/Non-Metal mines under MSHA's jurisdiction since 1/1/1970; mine addresses for all mines in the database except for Abandoned mines prior to 1998 from MSHA's legacy system (addresses may or may not correspond with the physical location of the mine itself); violations that have been assessed penalties as a result of MSHA inspections beginning on 1/1/2000; and violations issued as a result of MSHA inspections conducted beginning on 1/1/2000.

Government Publication Date: May 1, 2023

Surface Mining Control and Reclamation Act Sites: SMCRA

An inventory of land and water impacted by past mining (primarily coal mining) is maintained by the Office of Surface Mining Reclamation and Enforcement (OSMRE) to provide information needed to implement the Surface Mining Control and Reclamation Act of 1977 (SMCRA). This inventory contains information on the type and extent of Abandoned Mine Land (AML) impacts, as well as information on the cost associated with the reclamation of those problems. The data is based upon field surveys by State, Tribal, and OSMRE program officials. It is dynamic to the extent that it is modified as new problems are identified and existing problems are reclaimed. Disclaimer: Per the OSMRE, States and tribes who enter their data into eAMLIS (AML Inventory System) may truncate their latitude and longitude so the precise location of usually dangerous AMLs is not revealed in an effort to protect the public from searching for these AMLs, most of which are on private property. If more precise location information is needed, please contact the applicable state/tribe of interest.

Government Publication Date: Jun 13, 2023

Mineral Resource Data System: MRDS

The Mineral Resource Data System (MRDS) is a collection of reports describing metallic and nonmetallic mineral resources throughout the world. Included are deposit name, location, commodity, deposit description, geologic characteristics, production, reserves, resources, and references. This database contains the records previously provided in the Mineral Resource Data System (MRDS) of USGS and the Mineral Availability System/Mineral Industry Locator System (MAS/MILS) originated in the U.S. Bureau of Mines, which is now part of USGS. The USGS has ceased systematic updates of the MRDS database with their focus more recently on deposits of critical minerals while providing a well-documented baseline of historical mine locations from USGS topographic maps.

Government Publication Date: Mar 15, 2016

DOE Legacy Management Sites: LM SITES

The U.S. Department of Energy (DOE) Office of Legacy Management (LM) currently manages radioactive and chemical waste, environmental contamination, and hazardous material at over 100 sites across the U.S. The LM manages sites with diverse regulatory drivers (statutes or programs that direct cleanup and management requirements at DOE sites) or as part of internal DOE or congressionally-recognized programs, such as but not limited to: Formerly Utilized Sites Remedial Action Program (FUSRAP), Uranium Mill Tailings Radiation Control Act (UMTRCA Title I, Tile II), Comprehensive Environmental Response, Compensation, and Liability Act (CERCLA), Resource Conservation and Recovery Act (RCRA), Decontamination and Decommissioning (D&D), Nuclear Waste Policy Act (NWPA). This site listing includes data exported from the DOE Office of LM's Geospatial Environmental Mapping System (GEMS). GEMS Data disclaimer: The DOE Office of LM makes no representation or warranty, expressed or implied, regarding the use, accuracy, availability, or completeness of the data presented herein.

Government Publication Date: May 25, 2023

Alternative Fueling Stations: ALT FUELS

This list of alternative fueling stations is sourced from the Alternative Fuels Data Center (AFDC). The U.S. Department of Energy's Office of Energy Efficiency & Renewable Energy launched the AFDC in 1991 as a repository for alternative fuel vehicle performance data, which provides a wealth of information and data on alternative and renewable fuels, advanced vehicles, fuel-saving strategies, and emerging transportation technologies. The data includes Biodiesel (B20 and above), Compressed Natural Gas (CNG), Electric, Ethanol (E85), Hydrogen, Liquefied Natural Gas (LNG), Propane (LPG), and Renewable Diesel (R20 and above) fuel type locations.

Government Publication Date: Aug 30, 2023

Superfunds Consent Decrees: CONSENT DECREES

This list of Superfund consent decrees is provided by the Department of Justice, Environment & Natural Resources Division (ENRD) through a Freedom of Information Act (FOIA) applicable file. This listing includes Consent Decrees for CERCLA or Superfund Sites filed and/or as proposed within the ENRD's Case Management System (CMS) since 2010. CMS may not reflect the latest developments in a case nor can the agency guarantee the accuracy of the data. ENRD Disclaimer: Congress excluded three discrete categories of law enforcement and national security records from the requirements of the FOIA; response is limited to those records that are subject to the requirements of the FOIA; however, this should not be taken as an indication that excluded records do, or do not, exist.

Government Publication Date: Apr 19, 2023

Air Facility System: AFS

This EPA retired Air Facility System (AFS) dataset contains emissions, compliance, and enforcement data on stationary sources of air pollution. Regulated sources cover a wide spectrum; from large industrial facilities to relatively small operations such as dry cleaners. AFS does not contain data on facilities that are solely asbestos demolition and/or renovation contractors, or landfills. ECHO Clean Air Act data from AFS are frozen and reflect data as of October 17, 2014; the EPA retired this system for Clean Air Act stationary sources and transitioned to ICIS-Air.

Government Publication Date: Oct 17, 2014

Registered Pesticide Establishments: SSTS

This national list of active EPA-registered foreign and domestic pesticide and/or device-producing establishments is based on data from the Section Seven Tracking System (SSTS). The Federal Insecticide, Fungicide, and Rodenticide Act (FIFRA) Section 7 requires that each producing establishment must place its EPA establishment number on the label or immediate container of each pesticide, active ingredient or device produced. An EPA establishment number on a pesticide product label identifies the EPA registered location where the product was produced. The list of establishments is made available by the U.S. Environmental Protection Agency (EPA).

Government Publication Date: Mar 1, 2023

Polychlorinated Biphenyl (PCB) Transformers: PCBT

Locations of Transformers Containing Polychlorinated Biphenyls (PCBs) registered with the United States Environmental Protection Agency. PCB transformer owners must register their transformer(s) with EPA. Although not required, PCB transformer owners who have removed and properly disposed of a registered PCB transformer may notify EPA to have their PCB transformer de-registered. Data made available by EPA.

Government Publication Date: Oct 15, 2019

Polychlorinated Biphenyl (PCB) Notifiers: PCB

Facilities included in the national list of facilities that have notified the United States Environmental Protection Agency (EPA) of Polychlorinated Biphenyl (PCB) activities. Any company or person storing, transporting or disposing of PCBs or conducting PCB research and development must notify the EPA and receive an identification number.

Government Publication Date: Mar 20, 2023

State

Priority Ranking List: PRIORITYCLEAN

The Florida Legislature has established a state-funded program to cleanup properties that are contaminated as a result of the operations of a drycleaning facility or wholesale supply facility (Chapter 376, Florida Statutes). The program is administered by the Florida Department of Environmental Protection (FDEP). The statute was sponsored by the drycleaning industry to address environmental, economic, and liability issues resulting from drycleaning solvent contamination. The program provides limited liability protection to the owner, operator and real property owner of drycleaning or wholesale supply facilities for cleanup of drycleaning solvent contamination if the parties meet the eligibility conditions stated in the law.

Government Publication Date: Aug 11, 2023

Dry Cleaning Facilities: DRYCLEANERS

A listing of dry cleaning facilities registered with the Florida Department of Environmental Protection (FDEP). The information contains facility identification number, site location information, related party (owner) information, and facility type and status. Data is taken from the Storage Tank & Contamination Monitoring database, the registration repository of dry cleaner facility data.

Government Publication Date: Apr 13, 2023

Delisted Dry Cleaning Facilities: DELISTED DRYCLEANERS

List of sites removed from the drycleaners database made available by the Florida Department of Environmental Conservation (DEC).

Government Publication Date: Apr 13, 2023

Historical Dry Cleaners: HISTORICAL DRYC

The Florida Department of Environmental Protection (FDEP) provided this historical database of regulated and non-regulated dry cleaning facilities. These facilities were at one time tracked and registered by the FDEP OCULUS Electronic Document Management System as "drums" in the underground storage tank database.

Government Publication Date: Aug 2, 2013

Oil and Hazardous Materials Incidents: SPILLS

Statewide listing of oil and hazardous materials spills and incidents recorded by the Florida Department of Environmental Protection (FDEP).

Government Publication Date: Jul 26, 2023

Contaminated Sites: DWM CONTAM

Florida Department of Environmental Protection (FDEP) Division of Waste Management (DWM) listing of active or known sites that include sites requiring cleanup but are not actively being worked on due to the agency's lack of funding (primarily petroleum and drycleaning).

Government Publication Date: Jul 14, 2023

Delisted Contaminated Sites: DEL CONTAM SITE

List of sites which were once included on the Florida Department of Environmental Protection (FDEP) Division of Waste Management (DWM)'s Contaminated Sites list. As sites on the Contaminated Sites (CS) list are cleaned up or closed under risk based corrective action, they are removed from the CS list.

Government Publication Date: Sep 30, 2015

Aqueous Film Forming Foam (AFFF): PFAS AFFF

A list of fire fighter training facilities that use or possibly used Aqueous Film Forming Foam (AFFF). This list is made available by the Florida Department of Environmental Protection (DEP).

Government Publication Date: May 31, 2023

PFAS Investigation at Federal Facilities: PFAS

List of sites - including Federal Facilities - in Florida at which either a) there has been confirmed or suspected usage of Aqueous Film Forming Foam (AFFF), or b) the Division of Waste Management has identified as a potential source or environmental impact related to per- and polyfluoroalkyl substances (PFAS). The Florida Department of Environmental Protection (DEP) is committed to the protection of the groundwater resources of the state and the public health and safety of residents. The DEP will continue its efforts to investigate and understand PFAS in the environment and the ecological and human health risks associated with PFAS contamination. Listings made available by the Florida Department of Environmental Protection (DEP).

Government Publication Date: Aug 23, 2023

Ground Water Contamination Areas: GW CONTAM

List of areas of known groundwater contamination made available by the Florida Department of Environmental Protection (DEP). 38 counties have been delineated primarily for the agricultural pesticide ethylene dibromide (EDB), and to a much lesser extent, volatile organic and petroleum contaminants. Permitted water wells in these areas must meet specific well construction criteria and water testing prior to well use. This dataset only indicates the presence or absence of specific groundwater contaminants and does not represent all known sources of groundwater contamination in the state of Florida.

Government Publication Date: Jul 12, 2023

Underground Injection Control Wells: UIC

Class I Underground Injection Control (UIC) wells that are currently or were previously active, as well as proposed sites, regulated by the Florida Department of Environmental Protection (FDEP). Class I UIC wells are used to inject nonhazardous waste, hazardous waste (new hazardous waste wells were banned in 1983), or municipal waste below the lowermost underground source of drinking water.

Government Publication Date: Jul 31, 2023

Well Surveillance Program Facilities: WELL SURVEILLANCE

List of facilities made available by the Florida Health Well Surveillance group. The Well Surveillance group manages several programs to identify and monitor areas in Florida where contaminated drinking water is suspected and may pose a threat to public health. The section coordinates with the County Health Departments (CHDs) to locate potable wells and conduct water sampling for contaminants of concern. The Well Surveillance Section is composed of the State Underground Petroleum Environmental Response Act (SUPER Act), Drinking Water Toxics Program (Toxics), Drycleaner Solvent Cleanup Program (DSCP). Includes locations of known cattle dipping vats.

Government Publication Date: Jul 20, 2023

Cattle Dip Vats: CDV SOUTHEAST

A list of Cattle Dip Vats in Southeast Florida made available by the Florida Department of Environmental Protection.

Government Publication Date: Jan 19, 2017

Tier 2 Report: TIER 2

A list of Tier 2 facilities in the state of Florida. The list tracks the inventory of chemicals within a particular facility. This list is provided by the Florida Division of Emergency Management.

Government Publication Date: Mar 6, 2023

Delisted County Records: DELISTED COUNTY

Records removed from county databases. Records may be removed from the county lists made available by the respective county departments because they are inactive, or because they have been deemed to be below reportable thresholds.

Government Publication Date: Aug 10, 2023

Tribal

No Tribal additional environmental record sources available for this State.

County

No County additional environmental databases were selected to be included in the search.

Definitions

Database Descriptions: This section provides a detailed explanation for each database including: source, information available, time coverage, and acronyms used. They are listed in alphabetic order.

Detail Report: This is the section of the report which provides the most detail for each individual record. Records are summarized by location, starting with the project property followed by records in closest proximity.

Distance: The distance value is the distance between plotted points, not necessarily the distance between the sites' boundaries. All values are an approximation.

Direction: The direction value is the compass direction of the site in respect to the project property and/or center point of the report.

Elevation: The elevation value is taken from the location at which the records for the site address have been plotted. All values are an approximation. Source: Google Elevation API.

Executive Summary: This portion of the report is divided into 3 sections:

'Report Summary'- Displays a chart indicating how many records fall on the project property and, within the report search radii.

'Site Report Summary'-Project Property'- This section lists all the records which fall on the project property. For more details, see the 'Detail Report' section.

'Site Report Summary-Surrounding Properties'- This section summarizes all records on adjacent properties, listing them in order of proximity from the project property. For more details, see the 'Detail Report' section.

Map Key: The map key number is assigned according to closest proximity from the project property. Map Key numbers always start at #1. The project property will always have a map key of '1' if records are available. If there is a number in brackets beside the main number, this will indicate the number of records on that specific property. If there is no number in brackets, there is only one record for that property.

The symbol and colour used indicates 'elevation': the red inverted triangle will dictate 'ERIS Sites with Lower Elevation', the yellow triangle will dictate 'ERIS Sites with Higher Elevation' and the orange square will dictate 'ERIS Sites with Same Elevation.'

Unplottables: These are records that could not be mapped due to various reasons, including limited geographic information. These records may or may not be in your study area, and are included as reference.

PSR
PHYSICAL SETTING REPORT

Property Information

Order Number:	23091900318p
Date Completed:	September 19, 2023
Project Number:	23-420796.1
Project Property:	CBRE-PIES-Pinellas County 113600 ICOT Blvd LARGO FL 33760
Coordinates:	
Latitude:	27.8974417
Longitude:	-82.7154557
UTM Northing:	3086839.70703 Meters
UTM Easting:	331048.401997 Meters
UTM Zone:	UTM Zone 17R
Elevation:	14.29 ft
Slope Direction:	NW

Topographic Information....2
Hydrologic Information....4
Geologic Information....9
Soil Information....12
Wells and Additional Sources....21
Summary....22
Detail Report....58
Radon Information....1281
Appendix....1282
Liability Notice....1285

The ERIS ***Physical Setting Report - PSR*** provides comprehensive information about the physical setting around a site and includes a complete overview of topography and surface topology, in addition to hydrologic, geologic and soil characteristics. The location and detailed attributes of oil and gas wells, water wells, public water systems and radon are also included for review.

The compilation of both physical characteristics of a site and additional attribute data is useful in assessing the impact of migration of contaminants and subsequent impact on soils and groundwater.

Disclaimer

This Report does not provide a full environmental evaluation for the site or adjacent properties. Please see the terms and disclaimer at the end of the Report for greater detail.

Topographic Information

Current USGS Topo (2021)

0 0.2 0.4 0.8 Miles

N

Quadrangle(s): Safety Harbor,FL

Source: USGS 7.5 Minute Topographic Map

Topographic Information

The previous topographic map(s) are created by seamlessly merging and cutting current USGS topographic data. Below are shaded relief map(s), derived from USGS elevation data to show surrounding topography in further detail.

Topographic information at project property:

Elevation:	14.29 ft
Slope Direction:	NW

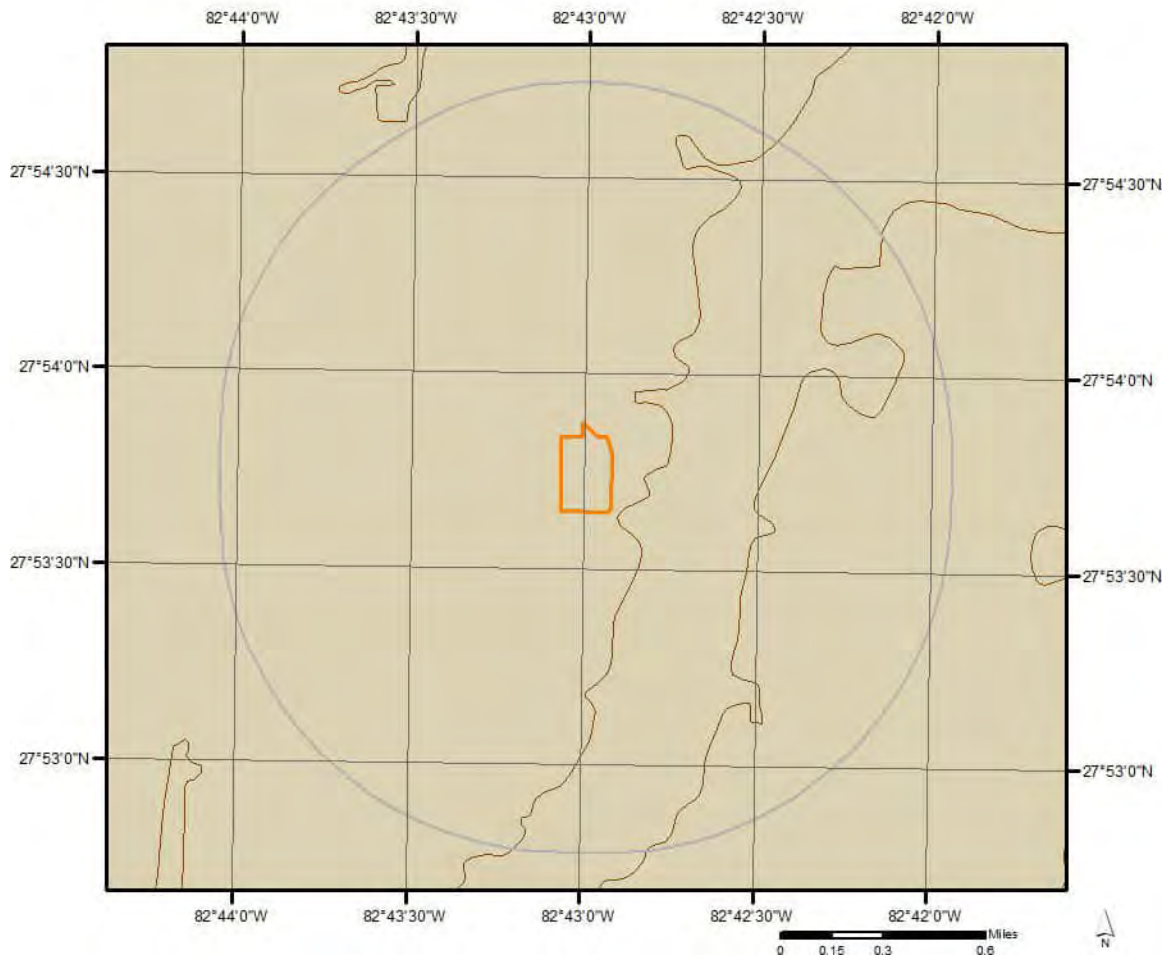

Hydrologic Information

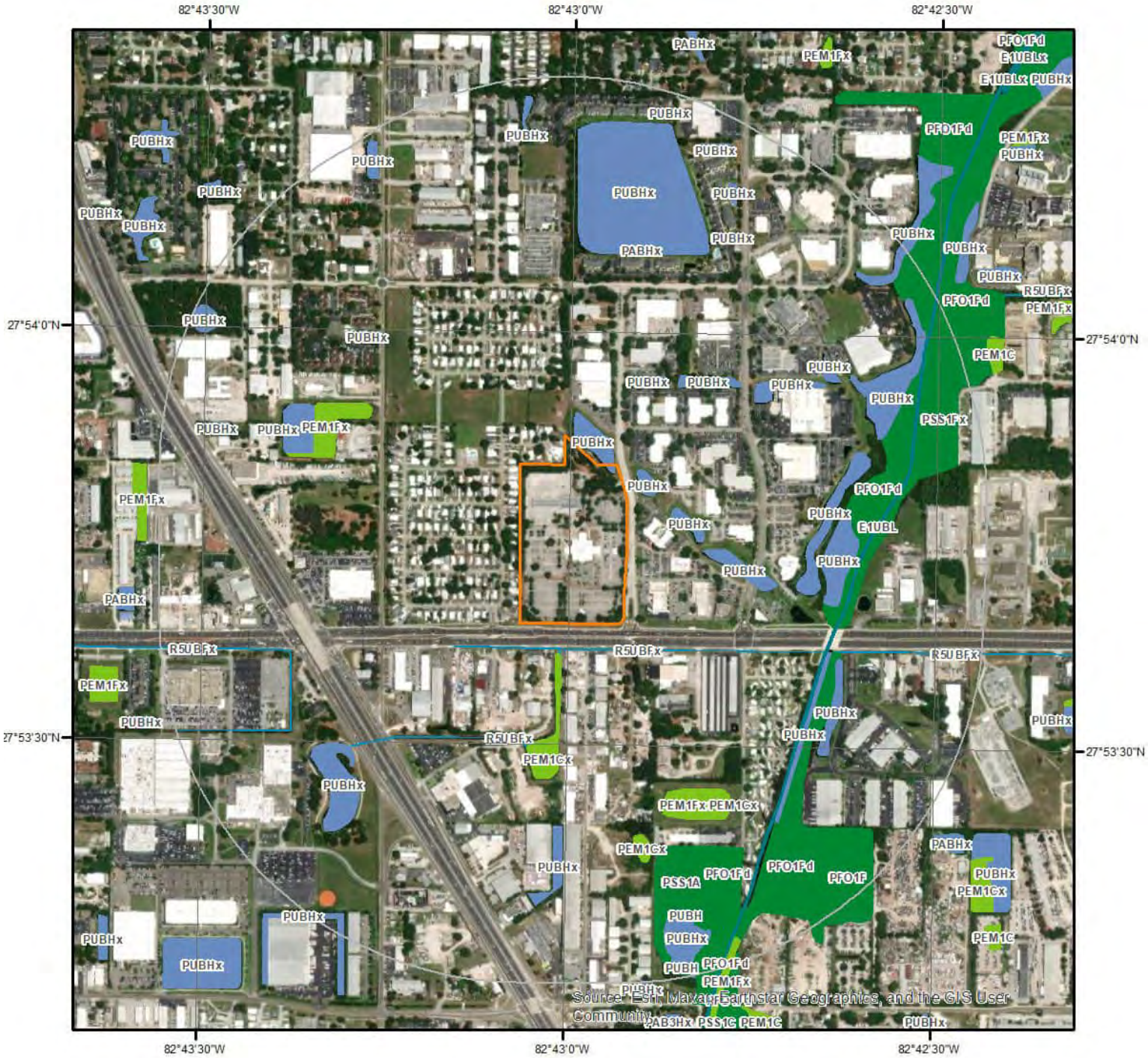

Wetland

Miles
0 0.075 0.15 0.3

N

This map shows wetland existence using data from US Fish & Wildlife.
Data coverage is shown to the right. Gray indicates no data available in the area.

- Estuarine and Marine Deepwater
- Estuarine and Marine Wetland
- Freshwater Emergent Wetland
- Freshwater Forested/Shrub Wetland
- Freshwater Pond
- Lake
- Other
- Riverine

ERIS

Hydrologic Information

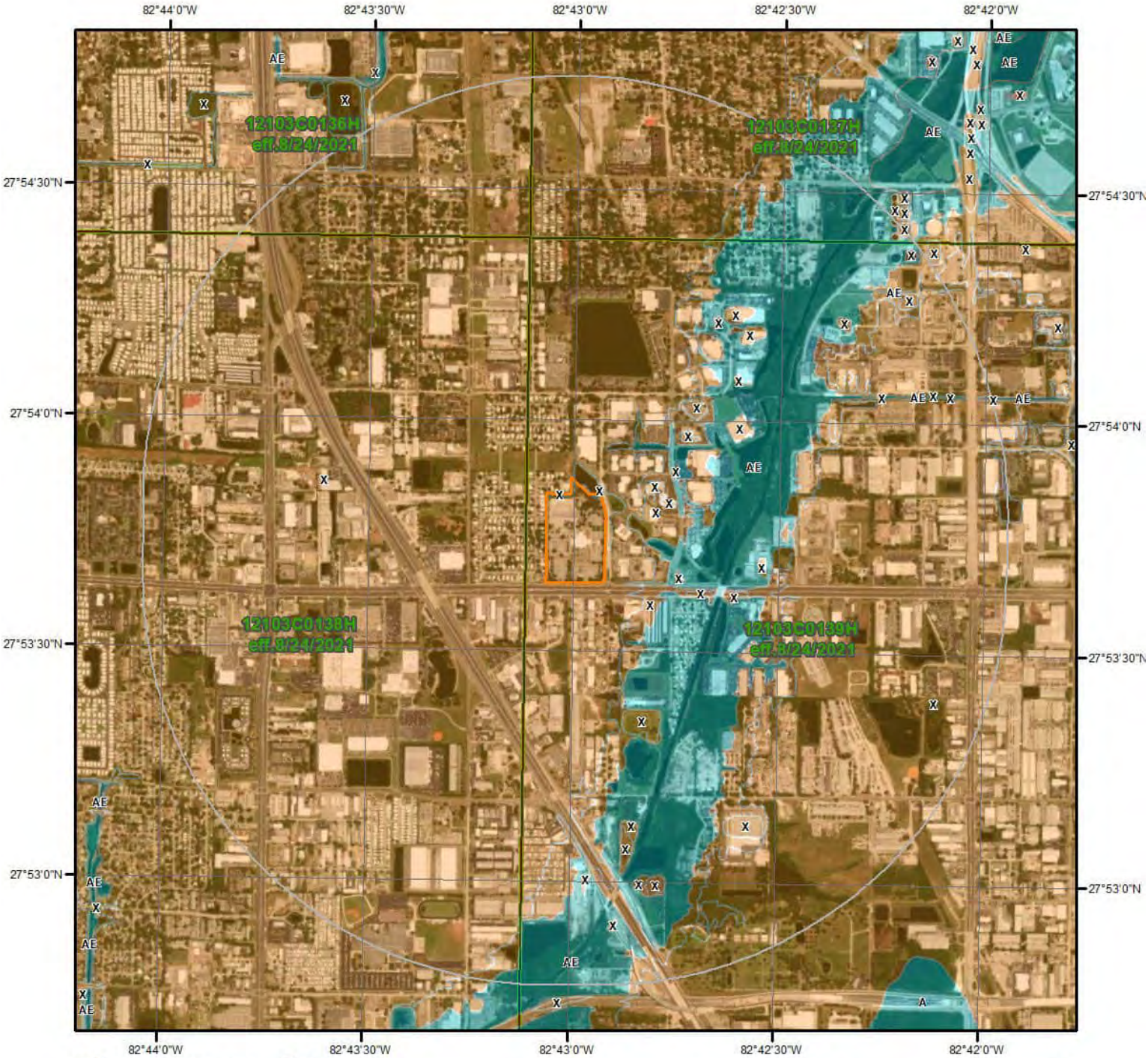

Flood Hazard Zones

This map shows FEMA flood hazard zones based on FEMA's National Flood Hazard Layer. FIRM Panels are overlayed. An absent FIRM panel represents no data available.

Miles
0 0.2 0.4

N

- 1% Annual Chance Flood Hazard
- Regulatory Floodway
- Special Floodway
- Area of Undetermined Flood Hazard
- 0.2% Annual Chance Flood Hazard
- Future Conditions 1% Annual Chance Flood Hazard
- Area with Reduced Risk Due to Levee
- Area with Risk Due to Levee
- Open Water

Quadrangle(s): Safety Harbor,FL

ERIS

Hydrologic Information

The Wetland Type map shows wetland existence overlaid on an aerial imagery. The Flood Hazard Zones map shows FEMA flood hazard zones overlaid on an aerial imagery. Relevant FIRM panels and detailed zone information is provided below.
For detailed Zone descriptions please click the link: https://floodadvocate.com/fema-zone-definitions

Available FIRM Panels in area:	12103C0138H(effective:2021-08-24) 12103C0137H(effective:2021-08-24) 12103C0136H(effective:2021-08-24) 12103C0139H(effective:2021-08-24)

Flood Zone AE-15

Zone:	AE
Zone subtype:	COASTAL FLOODPLAIN

Flood Zone X-12

Zone:	X
Zone subtype:	AREA OF MINIMAL FLOOD HAZARD

Flood Zone X-18

Zone:	X
Zone subtype:	0.2 PCT ANNUAL CHANCE FLOOD HAZARD IN COASTAL ZONE

Hydrologic Information

FEMA Flood Zone Definitions

Special Flood Hazard Areas – High Risk

Special Flood Hazard Areas represent the area subject to inundation by 1-percent-annual chance flood. Structures located within the SFHA have a 26-percent chance of flooding during the life of a standard 30-year mortgage. Federal floodplain management regulations and mandatory flood insurance purchase requirements apply in these zones.

ZONE	DESCRIPTION
A	Areas subject to inundation by the 1-percent-annual-chance flood event. Because detailed hydraulic analyses have not been performed, no Base Flood Elevations (BFEs) or flood depths are shown.
AE, A1-A30	Areas subject to inundation by the 1-percent-annual-chance flood event determined by detailed methods. BFEs are shown within these zones. (Zone AE is used on new and revised maps in place of Zones A1–A30.)
AH	Areas subject to inundation by 1-percent-annual-chance shallow flooding (usually areas of ponding) where average depths are 1–3 feet. BFEs derived from detailed hydraulic analyses are shown in this zone.
AO	Areas subject to inundation by 1-percent-annual-chance shallow flooding (usually sheet flow on sloping terrain) where average depths are 1–3 feet. Average flood depths derived from detailed hydraulic analyses are shown within this zone.
AR	Areas that result from the decertification of a previously accredited flood protection system that is determined to be in the process of being restored to provide base flood protection.
A99	Areas subject to inundation by the 1-percent-annual-chance flood event, but which will ultimately be protected upon completion of an under-construction Federal flood protection system. These are areas of special flood hazard where enough progress has been made on the construction of a protection system, such as dikes, dams, and levees, to consider it complete for insurance rating purposes. Zone A99 may be used only when the flood protection system has reached specified statutory progress toward completion. No BFEs or flood depths are shown.

Coastal High Hazard Areas – High Risk

Coastal High Hazard Areas (CHHA) represent the area subject to inundation by 1-percent-annual chance flood, extending from offshore to the inland limit of a primary front al dune along an open coast and any other area subject to high velocity wave action from storms or seismic sources. Structures located within the CHHA have a 26-percent chance of flooding during the life of a standard 30-year mortgage. Federal floodplain management regulations and mandatory purchase requirements apply in these zones.

ZONE	DESCRIPTION
V	Areas along coasts subject to inundation by the 1-percent-annual-chance flood event with additional hazards associated with storm-induced waves. Because detailed coastal analyses have not been performed, no BFEs or flood depths are shown.
VE, V1-V30	Areas along coasts subject to inundation by the 1-percent-annual-chance flood event with additional hazards due to storm-induced velocity wave action. BFEs derived from detailed hydraulic coastal analyses are shown within these zones. (Zone VE is used on new and revised maps in place of Zones V1–V30.)

Hydrologic Information

Moderate and Minimal Risk Areas

Areas of moderate or minimal hazard are studied based upon the principal source of flood in the area. However, buildings in these zones could be flooded by severe, concentrated rainfall coupled with inadequate local drainage systems. Local stormwater drainage systems are not normally considered in a community's flood insurance study. The failure of a local drainage system can create areas of high flood risk within these zones. Flood insurance is available in participating communities, but is not required by regulation in these zones. Nearly 25-percent of all flood claims filed are for structures located within these zones.

ZONE	DESCRIPTION
B, X (shaded)	Moderate risk areas within the 0.2-percent-annual-chance floodplain, areas of 1-percent-annual-chance flooding where average depths are less than 1 foot, areas of 1-percent-annual-chance flooding where the contributing drainage area is less than 1 square mile, and areas protected from the 1-percent-annual-chance flood by a levee. No BFEs or base flood depths are shown within these zones. (Zone X (shaded) is used on new and revised maps in place of Zone B.)
C, X (unshaded)	Minimal risk areas outside the 1-percent and .2-percent-annual-chance floodplains. No BFEs or base flood depths are shown within these zones. (Zone X (unshaded) is used on new and revised maps in place of Zone C.)

Undetermined Risk Areas

ZONE	DESCRIPTION
D	Unstudied areas where flood hazards are undetermined, but flooding is possible. No mandatory flood insurance purchase requirements apply, but coverage is available in participating communities.

Geologic Information

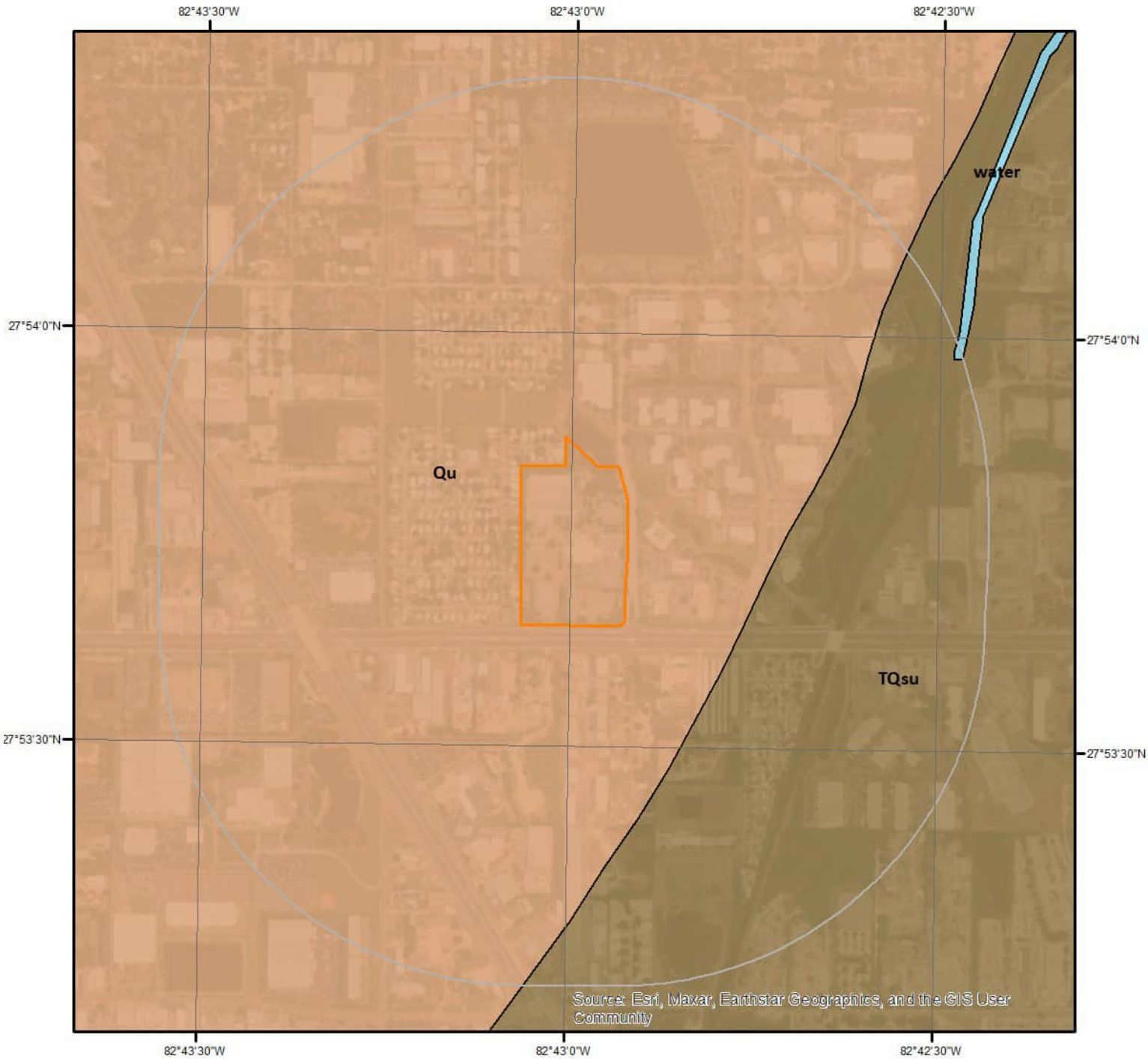

0 0.2 0.4 Miles

N

Geologic Units

This maps shows geologic units in the area. Please refer to the report for detailed descriptions.

Geologic Information

The previous page shows USGS geology information. Detailed information about each unit is provided below.

Geologic Unit water

Unit Name:	water
Unit Age:	
Primary Rock Type:	water
Secondary Rock Type:	
Unit Description:	water

Geologic Unit TQsu

Unit Name:	Shelly sediments of Plio-Pleistocene age
Unit Age:	Pliocene/Pleistocene
Primary Rock Type:	limestone
Secondary Rock Type:	sand
Unit Description:	Shelly sediments of Plio-Pleistocene age - Tertiary-Quaternary Fossiliferous Sediments of Southern Florida - Molluskbearing sediments of southern Florida contain some of the most abundant and diverse fossil faunas in the world. The origin of these accumulations of fossil mollusks is imprecisely known (Allmon, 1992). The shell beds have attracted much attention due to the abundance and preservation of the fossils but the biostratigraphy and lithostratigraphy of the units has not been well defined (Scott, 1992). Scott and Wingard (1995) discussed the problems associated with biostratigraphy and lithostratigraphy of the Plio-Pleistocene in southern Florida. These "formations" are biostratigraphic units. The "formations" previously recognized within the latest Tertiary-Quaternary section of southern Florida include the latest Pliocene - early Pleistocene Caloosahatchee Formation, the early Pleistocene Bermont formation (informal) and the late Pleistocene Fort Thompson Formation. This section consists of fossiliferous sands and carbonates. The identification of these units is problematic unless the significant molluscan species are recognized. Often exposures are not extensive enough to facilitate the collection of representative faunal samples to properly discern the biostratigraphic identification of the formation. In an attempt to alleviate the inherent problems in the biostratigraphic recognition of lithostratigraphic units, Scott (1992) suggested grouping the latest Pliocene through late Pleistocene Caloosahatchee, Bermont and Fort Thompson Formations in to a single lithostratigraphic entity, the Okeechobee formation (informal). In mapping the shelly sands and carbonates, a generalized grouping as Tertiary-Quaternary shell units (TQsu) was utilized. This is equivalent to the informal Okeechobee formation. The distribution of the Caloosahatchee and Fort Thompson Formation are shown on previous geologic maps by Cooke (1945), Vernon and Puri (1964) and Brooks (1982). The Nashua Formation occurs within the Pliocene - Pleistocene in northern Florida. However, it crops out or is near the surface is an area too small to be shown on a map of this scale. Lithologically these sediments are complex, varying from unconsolidated, variably calcareous and fossiliferous quartz sands to well indurated, sandy, fossiliferous limestones (both marine and freshwater). Clayey sands and sandy clays are present. These sediments form part of the surficial aquifer system

---

Geologic Unit Qu

Unit Name:	Undifferentiated sediments

Geologic Information

Unit Age:	Pleistocene/Holocene
Primary Rock Type:	clay or mud
Secondary Rock Type:	beach sand
Unit Description:	Undifferentiated sediments - Undifferentiated Quaternary Sediments - Much of Florida's surface is covered by a varying thickness of undifferentiated sediments consisting of siliciclastics, organics and freshwater carbonates. Where these sediments exceed 20 feet (6.1 meters) thick, they were mapped as discrete units. In an effort to subdivide the undifferentiated sediments, those sediments occurring in flood plains were mapped as alluvial and flood plain deposits (Qal). Sediments showing surficial expression of beach ridges and dunes were mapped separately (Qbd) as were the sediments composing Trail Ridge (Qtr). Terrace sands were not mapped (refer to Healy [1975] for a discussion of the terraces in Florida). The subdivisions of the Undifferentiated Quaternary Sediments (Qu) are not lithostratigraphic units but are utilized in order to facilitate a better understanding of the State's geology. The siliciclastics are light gray, tan, brown to black, unconsolidated to poorly consolidated, clean to clayey, silty, unfossiliferous, variably organic-bearing sands to blue green to olive green, poorly to moderately consolidated, sandy, silty clays. Gravel is occasionally present in the panhandle. Organics occur as plant debris, roots, disseminated organic matrix and beds of peat. Freshwater carbonates, often referred to as marls in the literature, are scatteredover much of the State. In southern Florida, freshwater carbonates are nearly ubiquitous in the Everglades. These sediments are buff colored to tan, unconsolidated to poorly consolidated, fossiliferous carbonate muds. Sand, silt and clay may be present in limited quantities. These carbonates often contain organics. The dominant fossils in the freshwater carbonates are mollusks.

Soil Information

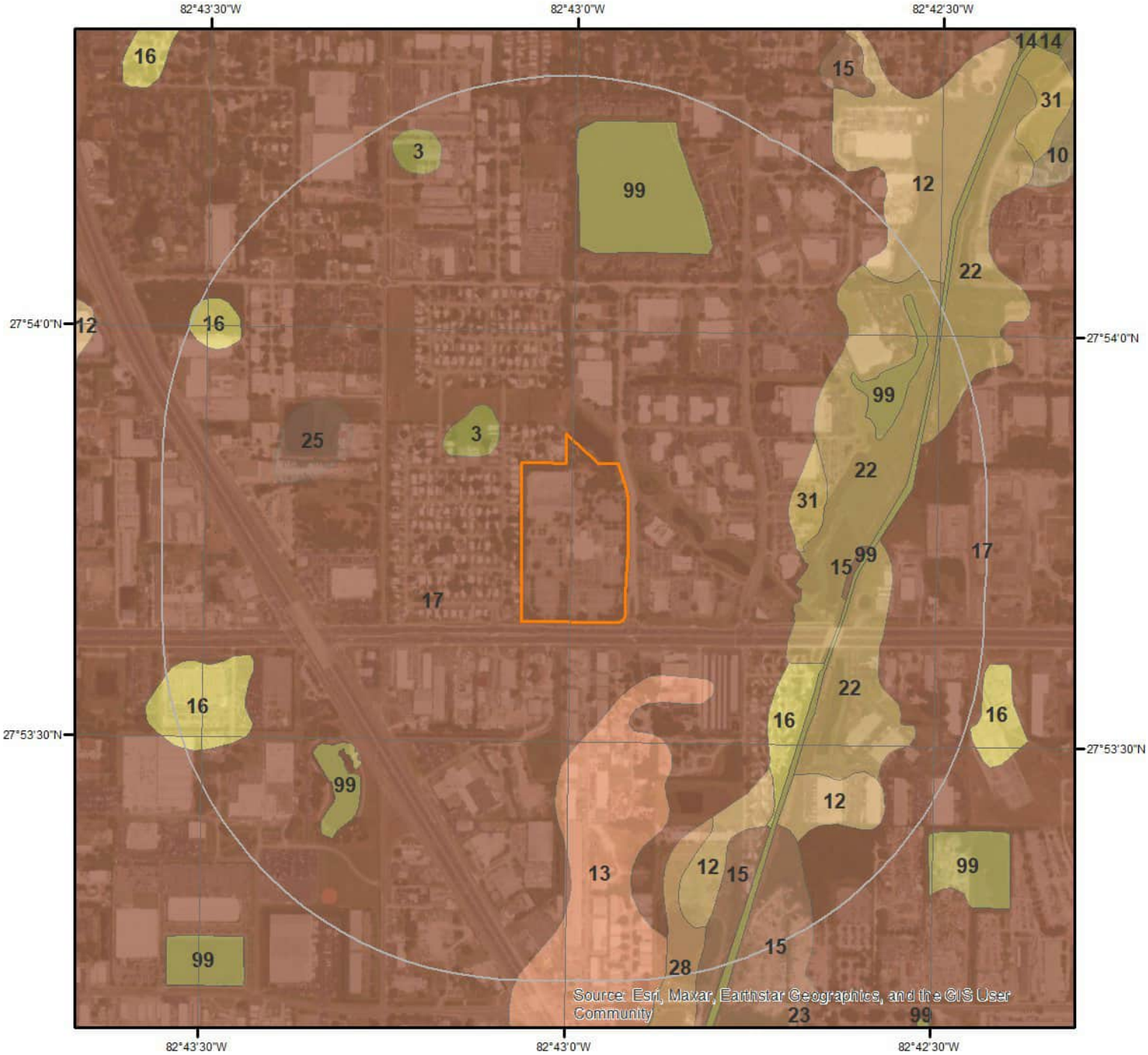

SSURGO Soils

0 0.2 0.4 Miles

N

This maps shows SSURGO soil units around the target property. Please refer to the report for detailed soil descriptions.

ERIS

Soil Information

The previous page shows a soil map using SSURGO data from USDA Natural Resources Conservation Service. Detailed information about each unit is provided below.

Map Unit 12 (0.5%)

Map Unit Name:	Felda fine sand, frequently ponded, 0 to 1 percent slopes
Bedrock Depth - Min:	
Watertable Depth - Annual Min:	0cm
Drainage Class - Dominant:	Very poorly drained
Hydrologic Group - Dominant:	A/D - These soils have low runoff potential when drained and high runoff potential when undrained.

Major components are printed below

Felda(85%)

horizon A(0cm to 18cm)	Fine sand
horizon Eg(18cm to 61cm)	Fine sand
horizon Btg(61cm to 91cm)	Fine sandy loam
horizon Cg(91cm to 203cm)	Fine sand

Component Description:

Minor map unit components are excluded from this report.

Map Unit: 12 - Felda fine sand, frequently ponded, 0 to 1 percent slopes

Component: Felda (85%)
The Felda component makes up 85 percent of the map unit. Slopes are 0 to 1 percent. This component is on depressions on marine terraces on coastal plains. The parent material consists of sandy and loamy marine deposits. Depth to a root restrictive layer is greater than 60 inches. The natural drainage class is very poorly drained. Water movement in the most restrictive layer is moderately high. Available water to a depth of 60 inches (or restricted depth) is low. Shrink-swell potential is low. This soil is not flooded. It is frequently ponded. A seasonal zone of water saturation is at 0 inches during July, August, September, October. Organic matter content in the surface horizon is about 2 percent. This component is in the R155XY011FL Slough ecological site. Nonirrigated land capability classification is 7w. This soil meets hydric criteria. There are no saline horizons within 30 inches of the soil surface. The soil has a maximum sodium adsorption ratio of 1 within 30 inches of the soil surface.

Component: Floridana (5%)
Generated brief soil descriptions are created for major soil components. The Floridana soil is a minor component.

Component: Basinger (3%)
Generated brief soil descriptions are created for major soil components. The Basinger soil is a minor component.

Component: Winder (2%)
Generated brief soil descriptions are created for major soil components. The Winder soil is a minor component.

Component: Eaton (2%)
Generated brief soil descriptions are created for major soil components. The Eaton soil is a minor component.

Component: Kaliga (1%)
Generated brief soil descriptions are created for major soil components. The Kaliga soil is a minor component.

Component: Sanibel (1%)
Generated brief soil descriptions are created for major soil components. The Sanibel soil is a minor component.

Component: Myakka (1%)
Generated brief soil descriptions are created for major soil components. The Myakka soil is a minor component.

Map Unit 13 (0.96%)

Map Unit Name:	Immokalee soils and Urban land

Soil Information

Bedrock Depth - Min:	
Watertable Depth - Annual Min:	31cm
Drainage Class - Dominant:	Poorly drained
Hydrologic Group - Dominant:	A/D - These soils have low runoff potential when drained and high runoff potential when undrained.

Major components are printed below

Immokalee(50%)

horizon A(0cm to 15cm)	Fine sand
horizon E(15cm to 89cm)	Fine sand
horizon Bh(89cm to 127cm)	Fine sand
horizon C(127cm to 203cm)	Fine sand

Component Description:

Minor map unit components are excluded from this report.

Map Unit: 13 - Immokalee soils and Urban land

Component: Immokalee (50%)
The Immokalee component makes up 50 percent of the map unit. Slopes are 0 to 2 percent. This component is on flatwoods on marine terraces on coastal plains. The parent material consists of sandy marine deposits. Depth to a root restrictive layer is greater than 60 inches. The natural drainage class is poorly drained. Water movement in the most restrictive layer is moderately high. Available water to a depth of 60 inches (or restricted depth) is low. Shrink-swell potential is low. This soil is not flooded. It is not ponded. A seasonal zone of water saturation is at 12 inches during June, July, August, September, October, November. Organic matter content in the surface horizon is about 2 percent. Nonirrigated land capability classification is 4w. This soil does not meet hydric criteria. There are no saline horizons within 30 inches of the soil surface. The soil has a maximum sodium adsorption ratio of 1 within 30 inches of the soil surface.

Component: Urban land (45%)
Generated brief soil descriptions are created for major soil components. The Urban land is a miscellaneous area.

Component: Adamsville (3%)
Generated brief soil descriptions are created for major soil components. The Adamsville soil is a minor component.

Component: Pomello (2%)
Generated brief soil descriptions are created for major soil components. The Pomello soil is a minor component.

Map Unit 15 (0.41%)

Map Unit Name:	Manatee loamy fine sand, frequently ponded, 0 to 1 percent slopes
Bedrock Depth - Min:	
Watertable Depth - Annual Min:	0cm
Drainage Class - Dominant:	Very poorly drained
Hydrologic Group - Dominant:	B/D - These soils have moderately low runoff potential when drained and high runoff potential when undrained.

Major components are printed below

Manatee(85%)

horizon A(0cm to 46cm)	Loamy fine sand
horizon Btg(46cm to 91cm)	Fine sandy loam
horizon BCkg(91cm to 122cm)	Fine sandy loam
horizon Ckg(122cm to 203cm)	Fine sandy loam

Component Description:

Minor map unit components are excluded from this report.

Map Unit: 15 - Manatee loamy fine sand, frequently ponded, 0 to 1 percent slopes

Component: Manatee (85%)

The Manatee component makes up 85 percent of the map unit. Slopes are 0 to 1 percent. This component is on depressions on marine terraces on coastal plains. The parent material consists of sandy and loamy marine deposits. Depth to a root restrictive layer is greater than 60 inches. The natural drainage class is very poorly drained. Water movement in the most restrictive layer is moderately high. Available water to a depth of 60 inches (or restricted depth) is moderate. Shrink-swell potential is low. This soil is not flooded. It is frequently ponded. A seasonal zone of water saturation is at 0 inches during July, August, September, October. Organic matter content in the surface horizon is about 4 percent. Nonirrigated land capability classification is 7w. This soil meets hydric criteria. The calcium carbonate equivalent within 40 inches, typically, does not exceed 2 percent. There are no saline horizons within 30 inches of the soil surface. The soil has a maximum sodium adsorption ratio of 1 within 30 inches of the soil surface.

Component: Floridana (5%)
Generated brief soil descriptions are created for major soil components. The Floridana soil is a minor component.

Component: Parkwood (4%)
Generated brief soil descriptions are created for major soil components. The Parkwood, loamy fine sand soil is a minor component.

Component: Placid (3%)
Generated brief soil descriptions are created for major soil components. The Placid soil is a minor component.

Component: Winder (3%)
Generated brief soil descriptions are created for major soil components. The Winder soil is a minor component.

Map Unit 16 (0.2%)

Map Unit Name:	Matlacha and St. Augustine soils and Urban land
Bedrock Depth - Min:	
Watertable Depth - Annual Min:	69cm
Drainage Class - Dominant:	Somewhat poorly drained
Hydrologic Group - Dominant:	B - Soils in this group have moderately low runoff potential when thoroughly wet. Water transmission through the soil is unimpeded.
Major components are printed below	
Matlacha(33%)	
horizon C(0cm to 107cm)	Sand
horizon A/Eb(107cm to 203cm)	Fine sand
St. Augustine(32%)	
horizon A(0cm to 20cm)	Sand
horizon C1(20cm to 84cm)	Loamy fine sand
horizon C2(84cm to 122cm)	Fine sand
horizon C3(122cm to 159cm)	Sandy loam
horizon C4(159cm to 203cm)	Sand

Component Description:

Minor map unit components are excluded from this report.

Map Unit: 16 - Matlacha and St. Augustine soils and Urban land

Component: Matlacha (33%)
The Matlacha component makes up 33 percent of the map unit. Slopes are 0 to 2 percent. This component is on fills on ridges on marine terraces on coastal plains. The parent material consists of sandy mine spoil or earthy fill. Depth to a root restrictive layer is greater than 60 inches. The natural drainage class is somewhat poorly drained. Water movement in the most restrictive layer is high. Available water to a depth of 60 inches (or restricted depth) is low. Shrink-swell potential is low. This soil is not flooded. It is not ponded. A seasonal zone of water saturation is at 30 inches during June, July, August, September, October. Organic matter content in the surface horizon is about 0 percent. Nonirrigated land capability classification is 6s. This soil does not meet hydric criteria. There are no saline horizons within 30 inches of the soil surface. The soil has a maximum sodium adsorption ratio of 1 within 30 inches of the soil surface.

Component: St. Augustine (32%)
The St. Augustine component makes up 32 percent of the map unit. Slopes are 0 to 2 percent. This component is on ridges on marine terraces on coastal plains. The parent material consists of sandy mine spoil or earthy fill. Depth to a root restrictive layer is greater than 60 inches. The natural drainage class is somewhat poorly drained. Water movement in the most restrictive layer is high. Available water to a depth of 60 inches (or restricted depth) is low. Shrink-swell potential is low. This soil is not flooded. It is not

ponded. A seasonal zone of water saturation is at 27 inches during June, July, August, September, October. Organic matter content in the surface horizon is about 2 percent. Nonirrigated land capability classification is 7s. This soil does not meet hydric criteria. There are no saline horizons within 30 inches of the soil surface. The soil has a maximum sodium adsorption ratio of 1 within 30 inches of the soil surface.

Component: Urban land (31%)
Generated brief soil descriptions are created for major soil components. The Urban land is a miscellaneous area.

Component: Wulfert (2%)
Generated brief soil descriptions are created for major soil components. The Wulfert soil is a minor component.

Component: Kesson (2%)
Generated brief soil descriptions are created for major soil components. The Kesson soil is a minor component.

Map Unit 17 (96.32%)

Map Unit Name:	Myakka soils and Urban land
Bedrock Depth - Min:	
Watertable Depth - Annual Min:	31cm
Drainage Class - Dominant:	Poorly drained
Hydrologic Group - Dominant:	A/D - These soils have low runoff potential when drained and high runoff potential when undrained.
Major components are printed below	
Myakka(50%)	
horizon A(0cm to 10cm)	Fine sand
horizon E(10cm to 56cm)	Fine sand
horizon Bh(56cm to 91cm)	Fine sand
horizon C(91cm to 203cm)	Fine sand

Component Description:

Minor map unit components are excluded from this report.

Map Unit: 17 - Myakka soils and Urban land

Component: Myakka (50%)
The Myakka component makes up 50 percent of the map unit. Slopes are 0 to 2 percent. This component is on flatwoods on marine terraces on coastal plains. The parent material consists of sandy marine deposits. Depth to a root restrictive layer is greater than 60 inches. The natural drainage class is poorly drained. Water movement in the most restrictive layer is moderately high. Available water to a depth of 60 inches (or restricted depth) is low. Shrink-swell potential is low. This soil is not flooded. It is not ponded. A seasonal zone of water saturation is at 12 inches during June, July, August, September, October, November. Organic matter content in the surface horizon is about 4 percent. Nonirrigated land capability classification is 4w. This soil does not meet hydric criteria. There are no saline horizons within 30 inches of the soil surface. The soil has a maximum sodium adsorption ratio of 1 within 30 inches of the soil surface.

Component: Urban land (45%)
Generated brief soil descriptions are created for major soil components. The Urban land is a miscellaneous area.

Component: Adamsville (3%)
Generated brief soil descriptions are created for major soil components. The Adamsville soil is a minor component.

Component: Pomello (2%)
Generated brief soil descriptions are created for major soil components. The Pomello soil is a minor component.

Map Unit 22 (0.82%)

Map Unit Name:	Pineda soils and Urban land
Bedrock Depth - Min:	
Watertable Depth - Annual Min:	0cm

Drainage Class - Dominant:	Poorly drained
Hydrologic Group - Dominant:	C/D - These soils have moderately high runoff potential when drained and high runoff potential when undrained.
Major components are printed below	
Pineda(46%)	
horizon A(0cm to 10cm)	Fine sand
horizon E/B(10cm to 94cm)	Fine sand
horizon B/E(94cm to 140cm)	Fine sandy loam
horizon Cg(140cm to 203cm)	Sand

Component Description:

Minor map unit components are excluded from this report.

Map Unit: 22 - Pineda soils and Urban land

Component: Pineda (46%)
The Pineda component makes up 46 percent of the map unit. Slopes are 0 to 2 percent. This component is on flats on marine terraces on coastal plains. The parent material consists of sandy and loamy marine deposits. Depth to a root restrictive layer is greater than 60 inches. The natural drainage class is poorly drained. Water movement in the most restrictive layer is moderately low. Available water to a depth of 60 inches (or restricted depth) is low. Shrink-swell potential is low. This soil is not flooded. It is not ponded. A seasonal zone of water saturation is at 0 inches during July, August, September. Organic matter content in the surface horizon is about 3 percent. Nonirrigated land capability classification is 3w. This soil meets hydric criteria. There are no saline horizons within 30 inches of the soil surface. The soil has a maximum sodium adsorption ratio of 1 within 30 inches of the soil surface.

Component: Urban land (44%)
Generated brief soil descriptions are created for major soil components. The Urban land is a miscellaneous area.

Component: Anclote (5%)
Generated brief soil descriptions are created for major soil components. The Anclote soil is a minor component.

Component: Placid (5%)
Generated brief soil descriptions are created for major soil components. The Placid soil is a minor component.

Map Unit 25 (0.07%)

Map Unit Name:	Placid fine sand, frequently ponded, 0 to 1 percent slopes
Bedrock Depth - Min:	
Watertable Depth - Annual Min:	0cm
Drainage Class - Dominant:	Very poorly drained
Hydrologic Group - Dominant:	A/D - These soils have low runoff potential when drained and high runoff potential when undrained.
Major components are printed below	
Placid(80%)	
horizon A(0cm to 61cm)	Fine sand
horizon Cg(61cm to 203cm)	Fine sand

Component Description:

Minor map unit components are excluded from this report.

Map Unit: 25 - Placid fine sand, frequently ponded, 0 to 1 percent slopes

Component: Placid (80%)
The Placid component makes up 80 percent of the map unit. Slopes are 0 to 1 percent. This component is on depressions on marine terraces on coastal plains. The parent material consists of sandy marine deposits. Depth to a root restrictive layer is greater than 60 inches. The natural drainage class is very poorly drained. Water movement in the most restrictive layer is high. Available water to a depth of 60 inches (or restricted depth) is low. Shrink-swell potential is low. This soil is not flooded. It is frequently ponded. A seasonal zone of water saturation is at 0 inches during July, August, September, October. Organic matter content in the surface horizon is about 6 percent. Nonirrigated land capability classification is 7w. This soil meets hydric criteria. There are no saline horizons within

30 inches of the soil surface. The soil has a maximum sodium adsorption ratio of 1 within 30 inches of the soil surface.

Component: Basinger (7%)
Generated brief soil descriptions are created for major soil components. The Basinger soil is a minor component.

Component: Myakka (5%)
Generated brief soil descriptions are created for major soil components. The Myakka soil is a minor component.

Component: Gentry (3%)
Generated brief soil descriptions are created for major soil components. The Gentry soil is a minor component.

Component: Samsula (3%)
Generated brief soil descriptions are created for major soil components. The Samsula soil is a minor component.

Component: Felda (2%)
Generated brief soil descriptions are created for major soil components. The Felda soil is a minor component.

Map Unit 28 (0.13%)

Map Unit Name:	Seffner soils and Urban land
Bedrock Depth - Min:	
Watertable Depth - Annual Min:	77cm
Drainage Class - Dominant:	Somewhat poorly drained
Hydrologic Group - Dominant:	A - Soils in this group have low runoff potential when thoroughly wet. Water is transmitted freely through the soil.
Major components are printed below	
Seffner(50%)	
horizon A(0cm to 41cm)	Fine sand
horizon AC(41cm to 74cm)	Fine sand
horizon C(74cm to 203cm)	Fine sand

Component Description:

Minor map unit components are excluded from this report.

Map Unit: 28 - Seffner soils and Urban land

Component: Seffner (50%)
The Seffner component makes up 50 percent of the map unit. Slopes are 0 to 2 percent. This component is on ridges on marine terraces on coastal plains, knolls on marine terraces on coastal plains. The parent material consists of sandy marine deposits. Depth to a root restrictive layer is greater than 60 inches. The natural drainage class is somewhat poorly drained. Water movement in the most restrictive layer is high. Available water to a depth of 60 inches (or restricted depth) is low. Shrink-swell potential is low. This soil is not flooded. It is not ponded. A seasonal zone of water saturation is at 30 inches during June, July, August, September, October, November. Organic matter content in the surface horizon is about 3 percent. Nonirrigated land capability classification is 3w. This soil does not meet hydric criteria. There are no saline horizons within 30 inches of the soil surface. The soil has a maximum sodium adsorption ratio of 1 within 30 inches of the soil surface.

Component: Urban land (45%)
Generated brief soil descriptions are created for major soil components. The Urban land is a miscellaneous area.

Component: Basinger (3%)
Generated brief soil descriptions are created for major soil components. The Basinger soil is a minor component.

Component: Myakka (2%)
Generated brief soil descriptions are created for major soil components. The Myakka soil is a minor component.

Map Unit 3 (0.06%)

Map Unit Name:	Anclote fine sand, depressional

Soil Information

Bedrock Depth - Min:	
Watertable Depth - Annual Min:	0cm
Drainage Class - Dominant:	Very poorly drained
Hydrologic Group - Dominant:	A/D - These soils have low runoff potential when drained and high runoff potential when undrained.

Major components are printed below

Anclote(95%)

horizon A(0cm to 41cm)	Fine sand
horizon Cg(41cm to 203cm)	Fine sand

Component Description:

Minor map unit components are excluded from this report.

Map Unit: 3 - Anclote fine sand, depressional

Component: Anclote (95%)
The Anclote component makes up 95 percent of the map unit. Slopes are 0 to 1 percent. This component is on depressions on marine terraces on coastal plains, drainageways on marine terraces on coastal plains. The parent material consists of sandy marine deposits. Depth to a root restrictive layer is greater than 60 inches. The natural drainage class is very poorly drained. Water movement in the most restrictive layer is high. Available water to a depth of 60 inches (or restricted depth) is low. Shrink-swell potential is low. This soil is not flooded. It is frequently ponded. A seasonal zone of water saturation is at 0 inches during June, July, August, September, October, November, December. Organic matter content in the surface horizon is about 6 percent. Nonirrigated land capability classification is 7w. This soil meets hydric criteria. There are no saline horizons within 30 inches of the soil surface. The soil has a maximum sodium adsorption ratio of 1 within 30 inches of the soil surface.

Component: Basinger (3%)
Generated brief soil descriptions are created for major soil components. The Basinger soil is a minor component.

Component: Myakka (2%)
Generated brief soil descriptions are created for major soil components. The Myakka soil is a minor component.

Map Unit 31 (0.04%)

Map Unit Name:	Wabasso soils and Urban land
Bedrock Depth - Min:	
Watertable Depth - Annual Min:	31cm
Drainage Class - Dominant:	Poorly drained
Hydrologic Group - Dominant:	C/D - These soils have moderately high runoff potential when drained and high runoff potential when undrained.

Major components are printed below

Wabasso(50%)

horizon A(0cm to 12cm)	Fine sand
horizon E(12cm to 66cm)	Fine sand
horizon Bh(66cm to 91cm)	Fine sand
horizon Bt(91cm to 126cm)	Sandy clay loam
horizon C(126cm to 203cm)	Fine sand

Component Description:

Minor map unit components are excluded from this report.

Map Unit: 31 - Wabasso soils and Urban land

Component: Wabasso (50%)
The Wabasso component makes up 50 percent of the map unit. Slopes are 0 to 2 percent. This component is on flatwoods on marine terraces on coastal plains. The parent material consists of sandy and loamy marine deposits. Depth to a root restrictive layer is greater than 60 inches. The natural drainage class is poorly drained. Water movement in the most restrictive layer is moderately low. Available water to a depth of 60 inches (or restricted depth) is low. Shrink-swell potential is low. This soil is not flooded. It is not

ponded. A seasonal zone of water saturation is at 12 inches during June, July, August, September, October. Organic matter content in the surface horizon is about 3 percent. Nonirrigated land capability classification is 3w. This soil does not meet hydric criteria. There are no saline horizons within 30 inches of the soil surface. The soil has a maximum sodium adsorption ratio of 1 within 30 inches of the soil surface.

Component: Urban land (45%)
Generated brief soil descriptions are created for major soil components. The Urban land is a miscellaneous area.

Component: Adamsville (3%)
Generated brief soil descriptions are created for major soil components. The Adamsville soil is a minor component.

Component: Pomello (2%)
Generated brief soil descriptions are created for major soil components. The Pomello soil is a minor component.

Map Unit 99 (0.49%)

Map Unit Name: Water

No more attributes available for this map unit

Component Description:

Minor map unit components are excluded from this report.

Map Unit: 99 - Water

Component: Water (100%)
Generated brief soil descriptions are created for major soil components. The Water is a miscellaneous area.

Wells and Additional Sources

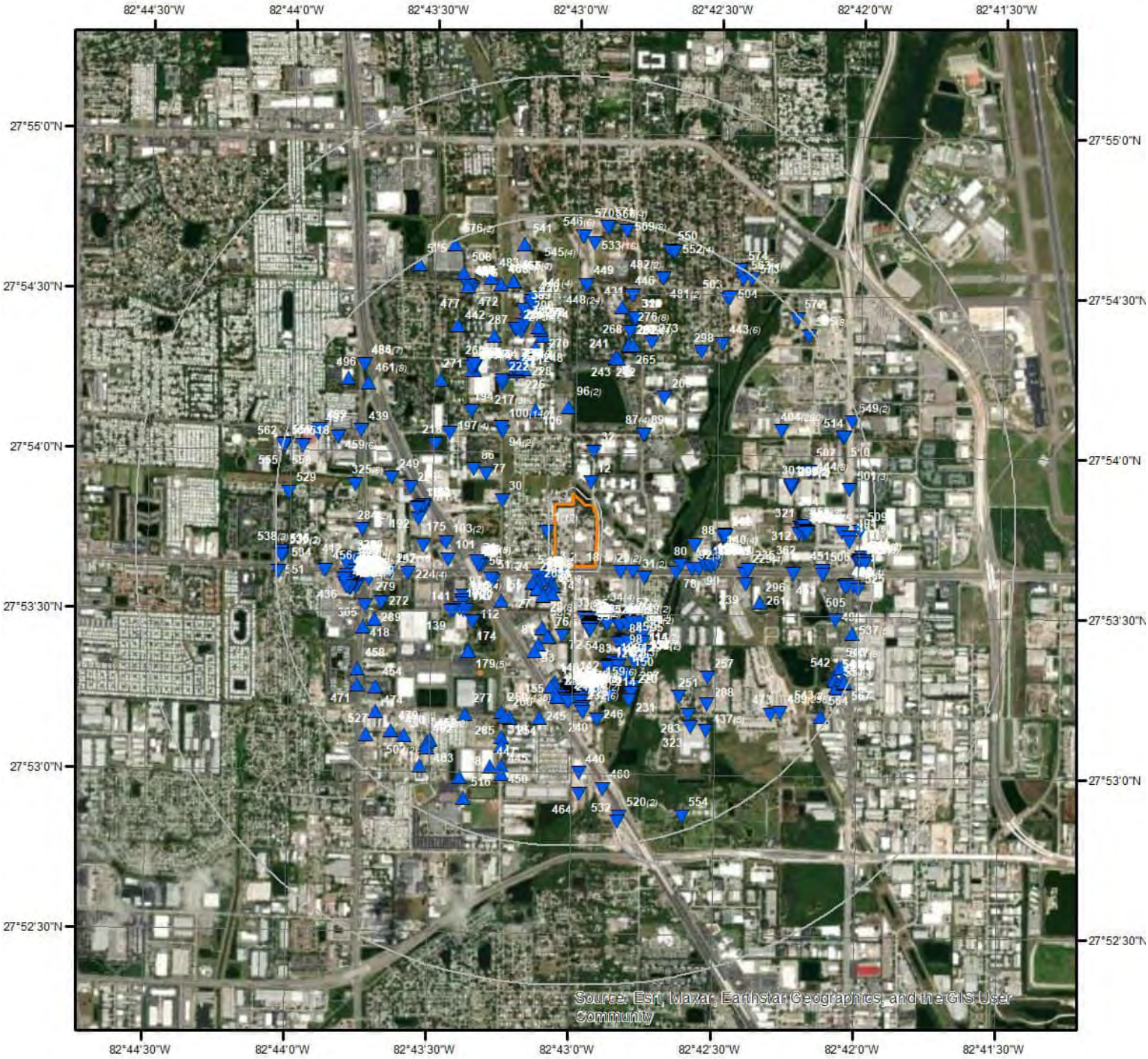

Wells & Additional Sources

N

0 0.225 0.45 0.9 Miles

- Sites with Higher Elevation
- Sites with Same Elevation
- Sites with Lower Elevation
- Sites with Unknown Elevation
- OGW Sites with Higher Elevation
- OGW Sites with Same Elevation
- OGW Sites with Lower Elevation
- OGW Sites with Unknown Elevation

ERIS

Wells and Additional Sources Summary

Federal Sources

Public Water Systems Violations and Enforcement Data

Map Key	PWS ID	Distance (ft)	Direction
520	FL6521249	4782.17	S

Safe Drinking Water Information System (SDWIS)

Map Key	PWS ID	Distance (ft)	Direction
520	FL6521249	4782.17	S

USGS National Water Information System

Map Key	Site No	Distance (ft)	Direction
78	USGS-02308859	1544.87	ESE
80	USGS-275338082423800	1608.31	ESE
106	USGS-275407082430901	1737.03	NNW
257	USGS-275317082423201	3018.27	SE
288	USGS-275312082423201	3390.05	SE
338	USGS-275335082434701	3830.19	W
460	USGS-02308860	4229.98	S
466	USGS-275430082431401	4171.22	NNW
467	USGS-275430082431402	4173.72	NNW
467	USGS-275430082431403	4173.72	NNW
467	USGS-275430082431404	4173.72	NNW

Wells from NWIS

Map Key	ID	Distance (ft)	Direction
	No records found		

State Sources

Florida Subsidence Incident Reports

Map Key	FGS/FSRI Ref No	Distance (ft)	Direction
431	15-733	3658.06	NNE
468	15-723	4182.68	NNW

Oil and Gas Wells

Map Key	ID	Distance (ft)	Direction
	No records found		

Public Water Supply Wells

Map Key	ID	Distance (ft)	Direction

No records found

Underground Injection Control Wells

Map Key	ID	Distance (ft)	Direction
	No records found		

Water Use Permits Sites - South Florida Water Management District

Map Key	ID	Distance (ft)	Direction
	No records found		

Water Well Completions - Northwest Florida Water Management District

Map Key	ID	Distance (ft)	Direction
	No records found		

Water Well Completions - St. Johns River Water Management District

Map Key	ID	Distance (ft)	Direction
	No records found		

Water Well Completions - Suwanee River Water Management District

Map Key	ID	Distance (ft)	Direction
	No records found		

Water Well Construction Permits

Map Key	ID	Distance (ft)	Direction
	No records found		

Water Well Construction Permits - Southwest Florida Water Management District

Map Key	Well Constr Permit	Distance (ft)	Direction
1	584857	150.91	W
1	584857	150.91	W
1	584857	150.91	W
1	584857	150.91	W
1	584857	150.91	W
1	630965	150.91	W
1	630965	150.91	W
1	584857	150.91	W
1	630965	150.91	W
1	630965	150.91	W
1	584857	150.91	W
1	584857	150.91	W
2	699253	110.79	SSW
3	834375	116.87	SSW
4	834375	220.78	SSW
5	815045	219.74	SSW
6	815045	236.40	SSW

7	830870	235.91	SSW
8	815045	249.38	SSW
9	815045	277.20	SSW
9	815045	277.20	SSW
9	815045	277.20	SSW
9	815045	277.20	SSW
10	824462	287.96	SW
10	830870	287.96	SW
11	830870	294.15	SW
11	830870	294.15	SW
11	830870	294.15	SW
11	830870	294.15	SW
11	830870	294.15	SW
12	852137	374.49	NNE
13	830870	337.57	SW
14	834905	374.52	SSW
15	848751	383.54	SW
16	824462	367.96	SW
16	824462	367.96	SW
16	824462	367.96	SW
17	834375	383.09	SSW
18	742504	498.22	SE
18	616457	498.22	SE
18	665233	498.22	SE
18	742503	498.22	SE
18	662599	498.22	SE
18	742503	498.22	SE
18	662599	498.22	SE
18	714036	498.22	SE
18	616456	498.22	SE
18	616457	498.22	SE
18	714036	498.22	SE
18	742503	498.22	SE
18	742503	498.22	SE
18	573628	498.22	SE
19	824462	430.07	SW
20	834905	443.75	SSW
21	848751	457.87	SW
21	848751	457.87	SW
21	848751	457.87	SW
22	834905	494.49	SSW
23	846048	519.67	SSW
23	846048	519.67	SSW
23	846048	519.67	SSW
24	864567	518.30	SW
25	864567	522.57	SW
25	864567	522.57	SW
25	864567	522.57	SW
26	848751	537.06	SW
26	824462	537.06	SW
27	848903	539.39	SW
28	826727	600.81	SSW
28	826727	600.81	SSW
28	826727	600.81	SSW
28	826727	600.81	SSW
28	826727	600.81	SSW
28	826727	600.81	SSW
28	826727	600.81	SSW
28	826727	600.81	SSW
29	701568	731.84	SE
29	701568	731.84	SE
30	697873	1003.35	WNW
31	802141	965.68	ESE
31	802141	965.68	ESE
32	616402	875.07	NNE
33	847057	982.38	S

33	847057	982.38	S
33	847057	982.38	S
34	894352	921.80	SSE
34	894352	921.80	SSE
34	894352	921.80	SSE
34	894352	921.80	SSE
35	883300	1002.36	S
36	883300	1042.45	S
37	883300	1074.88	S
37	883300	1074.88	S
38	847059	1074.91	S
39	883301	1086.91	SSE
40	878688	1097.14	S
41	883301	1107.22	S
42	847059	1111.31	S
43	883301	1115.92	S
44	883301	1131.57	S
45	847059	1144.36	S
46	847057	1150.54	S
47	754248	1206.65	WSW
48	883301	1167.65	S
49	757198	1177.10	S
49	757198	1177.10	S
50	757187	1175.22	S
50	757187	1175.22	S
51	754245	1244.52	WSW
51	754245	1244.52	WSW
52	894354	1144.58	SSE
52	825113	1144.58	SSE
53	847057	1229.09	S
54	883301	1227.06	S
55	613584	1197.91	SW
56	897093	1383.66	WSW
57	784674	1179.25	SSE
57	784674	1179.25	SSE
58	829528	1196.81	SSW
58	829528	1196.81	SSW
58	829528	1196.81	SSW
58	829528	1196.81	SSW
59	897093	1404.67	WSW
60	894352	1196.72	SSE
61	894354	1207.67	SSE
61	894354	1207.67	SSE
61	894354	1207.67	SSE
61	894354	1207.67	SSE
61	894354	1207.67	SSE
62	894352	1217.67	SSE
63	894352	1216.98	SSE
64	422926	1436.08	WSW
64	394398	1436.08	WSW
64	422923	1436.08	WSW
64	422925	1436.08	WSW
64	422924	1436.08	WSW
65	825113	1225.21	SSE
66	897093	1438.62	WSW
66	897093	1438.62	WSW
66	897093	1438.62	WSW
67	897093	1447.23	WSW
68	809108	1231.80	SSE
69	897093	1441.83	WSW
70	809109	1247.68	SSE
70	809109	1247.68	SSE
70	894352	1247.68	SSE
71	897093	1483.81	WSW
72	923997	1343.42	S
73	894354	1285.85	SSE

74	809107	1291.12	SSE
75	829160	1343.58	SSW
75	829160	1343.58	SSW
75	829160	1343.58	SSW
75	829160	1343.58	SSW
75	829160	1343.58	SSW
76	829528	1346.72	SSW
79	825113	1377.59	SE
79	894354	1377.59	SE
81	834991	1514.34	SSW
82	894355	1515.14	SSE
82	894355	1515.14	SSE
83	894355	1548.06	SSE
84	825113	1572.54	SSE
85	894356	1582.66	SSE
85	894356	1582.66	SSE
85	894356	1582.66	SSE
87	677501	1628.08	NE
87	677501	1628.08	NE
87	677501	1628.08	NE
87	677501	1628.08	NE
88	822677	1876.50	E
89	575807	1636.20	NE
90	894359	1601.10	SSE
91	894359	1601.67	SSE
91	894359	1601.67	SSE
92	565754	1831.63	ESE
92	565754	1831.63	ESE
92	565754	1831.63	ESE
93	909488	1656.65	SSW
94	679160	1679.14	NW
94	678967	1679.14	NW
95	894359	1724.71	SSE
96	844976	1640.32	N
96	844976	1640.32	N
97	863093	1826.95	WSW
98	913422	1744.62	SSE
99	558393	1963.46	ESE
100	415901	1763.20	NW
100	471995	1763.20	NW
100	445719	1763.20	NW
100	677617	1763.20	NW
100	474282	1763.20	NW
100	548163	1763.20	NW
100	414762	1763.20	NW
100	495266	1763.20	NW
100	530420	1763.20	NW
100	682304	1763.20	NW
100	627862	1763.20	NW
100	523534	1763.20	NW
100	495527	1763.20	NW
100	523534	1763.20	NW
100	473169	1763.20	NW
100	518551	1763.20	NW
100	331377	1763.20	NW
100	332647	1763.20	NW
100	473172	1763.20	NW
100	686329	1763.20	NW
100	495526	1763.20	NW
100	411272	1763.20	NW
100	530420	1763.20	NW
100	523534	1763.20	NW
100	446603	1763.20	NW
100	447869	1763.20	NW
100	375557	1763.20	NW
100	671449	1763.20	NW

100	495267	1763.20	NW
100	559311	1763.20	NW
100	511423	1763.20	NW
100	686329	1763.20	NW
100	495535	1763.20	NW
100	518551	1763.20	NW
100	548163	1763.20	NW
100	686329	1763.20	NW
100	498243	1763.20	NW
100	347960	1763.20	NW
100	495265	1763.20	NW
100	552254	1763.20	NW
100	499133	1763.20	NW
100	473270	1763.20	NW
100	495257	1763.20	NW
100	518551	1763.20	NW
100	523534	1763.20	NW
100	530420	1763.20	NW
100	495529	1763.20	NW
100	473272	1763.20	NW
100	522918	1763.20	NW
100	318714	1763.20	NW
100	317971	1763.20	NW
100	523534	1763.20	NW
100	446604	1763.20	NW
100	556047	1763.20	NW
100	417521	1763.20	NW
100	495523	1763.20	NW
100	653145	1763.20	NW
100	589311	1763.20	NW
100	548163	1763.20	NW
100	498244	1763.20	NW
100	530420	1763.20	NW
100	473171	1763.20	NW
100	523534	1763.20	NW
100	474283	1763.20	NW
100	333487	1763.20	NW
100	499135	1763.20	NW
100	499134	1763.20	NW
100	589311	1763.20	NW
100	370015	1763.20	NW
100	499136	1763.20	NW
100	495264	1763.20	NW
100	511425	1763.20	NW
100	498246	1763.20	NW
100	523534	1763.20	NW
100	653145	1763.20	NW
100	474284	1763.20	NW
100	518551	1763.20	NW
100	542624	1763.20	NW
100	542624	1763.20	NW
100	514229	1763.20	NW
100	447871	1763.20	NW
100	471997	1763.20	NW
100	627860	1763.20	NW
100	511424	1763.20	NW
100	548163	1763.20	NW
100	518551	1763.20	NW
100	473269	1763.20	NW
100	511426	1763.20	NW
100	334716	1763.20	NW
100	540205	1763.20	NW
100	421616	1763.20	NW
100	393153	1763.20	NW
100	548163	1763.20	NW
100	518551	1763.20	NW

100	370016	1763.20	NW
100	677617	1763.20	NW
100	446602	1763.20	NW
100	686329	1763.20	NW
100	651565	1763.20	NW
100	518551	1763.20	NW
100	707419	1763.20	NW
100	530420	1763.20	NW
100	612903	1763.20	NW
100	752679	1763.20	NW
100	394395	1763.20	NW
100	671449	1763.20	NW
100	518551	1763.20	NW
100	410227	1763.20	NW
100	446601	1763.20	NW
100	473271	1763.20	NW
100	511428	1763.20	NW
100	601515	1763.20	NW
100	496039	1763.20	NW
100	686329	1763.20	NW
100	471996	1763.20	NW
100	473170	1763.20	NW
100	480471	1763.20	NW
100	686329	1763.20	NW
100	448464	1763.20	NW
100	552254	1763.20	NW
100	332270	1763.20	NW
100	552254	1763.20	NW
100	523534	1763.20	NW
100	589311	1763.20	NW
100	511422	1763.20	NW
100	552254	1763.20	NW
100	589311	1763.20	NW
100	447870	1763.20	NW
100	653145	1763.20	NW
100	498245	1763.20	NW
100	471998	1763.20	NW
100	511427	1763.20	NW
100	495525	1763.20	NW
100	447868	1763.20	NW
100	474285	1763.20	NW
100	530420	1763.20	NW
100	495262	1763.20	NW
100	483721	1763.20	NW
100	333969	1763.20	NW
100	511429	1763.20	NW
101	837959	2017.13	WSW
102	891754	1839.83	WSW
103	865298	2066.03	W
103	865298	2066.03	W
104	891754	1871.19	WSW
104	891754	1871.19	WSW
104	891754	1871.19	WSW
104	891754	1871.19	WSW
105	891754	1873.46	WSW
107	891754	1890.37	WSW
108	844087	1859.45	SSE
109	861659	1889.96	SW
110	826722	2088.77	ESE
110	826722	2088.77	ESE
110	826722	2088.77	ESE
110	826722	2088.77	ESE
110	826722	2088.77	ESE
110	826722	2088.77	ESE
110	826722	2088.77	ESE
111	826722	2091.85	ESE

112	863093	1884.43	SW
113	861659	1931.43	SW
114	894359	1875.87	SSE
114	814255	1875.87	SSE
115	928119	1883.31	SSE
116	844087	1919.17	SSE
117	844087	1926.02	SSE
117	844087	1926.02	SSE
117	844087	1926.02	SSE
118	821661	2147.57	ESE
119	844087	1913.20	SSE
120	818093	2142.16	ESE
121	844086	1947.98	SSE
121	844086	1947.98	SSE
121	844086	1947.98	SSE
122	821661	2173.53	ESE
123	891754	1982.10	WSW
124	814865	2181.43	ESE
125	814865	2180.18	ESE
125	852507	2180.18	ESE
125	852507	2180.18	ESE
125	852507	2180.18	ESE
125	852507	2180.18	ESE
125	852507	2180.18	ESE
125	852507	2180.18	ESE
125	852507	2180.18	ESE
126	814865	2182.98	ESE
127	818093	2187.56	ESE
128	913422	1977.21	SSE
128	913422	1977.21	SSE
128	913422	1977.21	SSE
129	913422	1986.94	SSE
130	908875	1995.84	SSE
131	908875	1997.34	SSE
131	908875	1997.34	SSE
131	908875	1997.34	SSE
131	908875	1997.34	SSE
131	908875	1997.34	SSE
131	908875	1997.34	SSE
131	908875	1997.34	SSE
132	852509	2258.77	ESE
133	928119	2011.08	SSE
134	928119	2012.88	SSE
134	928119	2012.88	SSE
135	928119	2017.07	SSE
136	852506	2274.41	ESE
136	852506	2274.41	ESE
136	852506	2274.41	ESE
136	852506	2274.41	ESE
136	852506	2274.41	ESE
136	852506	2274.41	ESE
136	852506	2274.41	ESE
136	852506	2274.41	ESE
137	928119	2023.12	SSE
138	806622	2282.09	ESE
138	806622	2282.09	ESE
138	806622	2282.09	ESE
138	806622	2282.09	ESE
138	806622	2282.09	ESE
138	806622	2282.09	ESE
138	806622	2282.09	ESE
138	806622	2282.09	ESE
139	849819	2101.78	WSW
140	808127	2338.97	E
140	808127	2338.97	E
140	808127	2338.97	E

140	808127	2338.97	E
141	849819	2149.79	WSW
142	762816	2161.97	S
143	913422	2109.25	SSE
144	872086	2395.35	E
145	872086	2421.50	E
146	872086	2422.59	E
147	872086	2424.00	E
148	871581	2205.41	S
149	872086	2444.78	E
150	844087	2191.27	SSE
151	871506	2261.87	S
152	865298	2496.88	W
153	871507	2298.81	S
154	927383	2471.22	W
155	871581	2275.02	S
156	871581	2308.78	S
157	871581	2310.54	S
158	871505	2310.99	S
159	723382	2284.42	S
159	667643	2284.42	S
159	723382	2284.42	S
159	723382	2284.42	S
159	667643	2284.42	S
159	667643	2284.42	S
160	927383	2486.76	W
161	927383	2503.10	W
162	927383	2492.03	W
163	927383	2495.30	W
164	927383	2498.67	W
165	871507	2335.69	S
166	871580	2344.89	S
167	871505	2346.11	S
168	871506	2349.24	S
169	871505	2351.83	S
170	847428	2350.63	S
170	858680	2350.63	S
171	871506	2362.15	S
172	871505	2363.56	S
172	871505	2363.56	S
173	871505	2366.74	S
174	863093	2276.54	SW
175	914403	2577.66	W
176	871510	2379.21	S
176	871510	2379.21	S
176	871510	2379.21	S
176	871510	2379.21	S
176	871510	2379.21	S
176	871510	2379.21	S
176	871510	2379.21	S
176	871510	2379.21	S
177	871506	2385.69	S
178	871505	2398.62	S
178	871505	2398.62	S
179	863093	2303.63	SW
179	863093	2303.63	SW
179	863093	2303.63	SW
179	863093	2303.63	SW
179	863093	2303.63	SW
180	871507	2405.66	S
181	927383	2578.79	W
182	871504	2409.06	S
182	871504	2409.06	S
183	858680	2407.45	S
183	847428	2407.45	S
183	847428	2407.45	S

183	847428	2407.45	S
183	847428	2407.45	S
184	871507	2410.44	S
184	871507	2410.44	S
184	871507	2410.44	S
184	871507	2410.44	S
184	871507	2410.44	S
185	871506	2415.65	S
186	847428	2413.59	S
186	858680	2413.59	S
187	858680	2414.60	S
187	858680	2414.60	S
187	858680	2414.60	S
188	871504	2423.89	S
189	847428	2422.16	S
189	858680	2422.16	S
190	871504	2429.51	S
191	858680	2426.14	S
191	847428	2426.14	S
192	927383	2608.44	W
193	871506	2434.61	S
194	758725	2353.17	NW
195	871581	2424.09	S
196	871540	2441.72	S
196	871540	2441.72	S
196	871540	2441.72	S
196	871540	2441.72	S
196	871540	2441.72	S
196	871540	2441.72	S
196	871540	2441.72	S
196	871540	2441.72	S
197	715080	2395.26	NW
197	715080	2395.26	NW
197	715080	2395.26	NW
197	715080	2395.26	NW
198	871506	2454.58	S
199	871504	2454.44	S
200	871504	2454.88	S
201	871506	2468.03	S
202	871581	2468.99	S
203	871580	2469.83	S
203	871580	2469.83	S
203	871580	2469.83	S
203	871580	2469.83	S
204	871502	2478.85	S
205	871581	2464.82	S
206	871502	2480.21	S
207	844087	2400.30	SSE
208	871502	2481.64	S
209	849245	2432.54	NNE
210	871502	2486.85	S
211	871502	2505.26	S
212	871502	2513.89	S
213	837945	2522.01	S
214	913422	2489.87	SSE
215	806695	2538.51	S
216	924049	2527.41	WNW
217	576661	2442.63	NNW
217	576661	2442.63	NNW
217	576661	2442.63	NNW
218	787227	2567.94	S
218	871500	2567.94	S
219	871581	2576.23	S
220	844086	2516.50	SSE
221	878677	2470.95	NNW
222	676688	2503.93	NNW

223	928053	2750.89	WNW
224	732876	2784.67	WSW
224	732876	2784.67	WSW
224	732876	2784.67	WSW
224	732876	2784.67	WSW
225	878677	2538.47	NNW
226	882544	2679.88	S
227	878677	2546.37	NNW
228	831587	2533.12	NNW
229	732836	2834.06	ESE
229	732836	2834.06	ESE
229	732836	2834.06	ESE
229	732836	2834.06	ESE
230	878677	2557.86	NNW
230	878677	2557.86	NNW
230	878677	2557.86	NNW
230	878677	2557.86	NNW
231	913422	2637.56	SSE
232	871500	2729.90	S
232	871500	2729.90	S
232	576583	2729.90	S
232	576583	2729.90	S
232	576583	2729.90	S
232	576583	2729.90	S
233	878677	2589.84	NNW
234	831587	2595.79	NNW
234	831587	2595.79	NNW
234	831587	2595.79	NNW
234	831587	2595.79	NNW
235	575111	2898.47	ESE
236	831587	2605.26	NNW
237	878678	2607.33	NNW
237	878678	2607.33	NNW
237	878678	2607.33	NNW
237	878678	2607.33	NNW
237	878678	2607.33	NNW
237	878678	2607.33	NNW
237	878678	2607.33	NNW
237	878678	2607.33	NNW
238	831587	2614.61	NNW
239	893162	2878.39	ESE
240	871500	2770.61	S
241	837722	2685.23	NNE
242	837722	2700.02	NNE
243	837722	2706.32	NNE
244	831587	2729.33	NNW
245	681574	2877.15	S
246	874104	2925.36	S
247	607853	3129.76	WSW
247	607853	3129.76	WSW
247	618723	3129.76	WSW
247	618724	3129.76	WSW
247	612792	3129.76	WSW
247	638483	3129.76	WSW
247	618723	3129.76	WSW
247	638483	3129.76	WSW
247	618724	3129.76	WSW
247	638483	3129.76	WSW
248	715397	2835.23	NNW
249	771478	3121.11	WNW
250	616608	2951.65	SSW
250	612928	2951.65	SSW
250	540264	2951.65	SSW
250	524918	2951.65	SSW
250	569625	2951.65	SSW
250	468718	2951.65	SSW

250	569625	2951.65	SSW
250	611456	2951.65	SSW
250	693213	2951.65	SSW
250	612725	2951.65	SSW
250	504034	2951.65	SSW
250	535855	2951.65	SSW
250	677987	2951.65	SSW
250	525095	2951.65	SSW
250	454363	2951.65	SSW
250	711630	2951.65	SSW
250	712570	2951.65	SSW
250	553478	2951.65	SSW
250	524918	2951.65	SSW
250	396200	2951.65	SSW
250	610974	2951.65	SSW
250	525279	2951.65	SSW
250	505262	2951.65	SSW
250	556027	2951.65	SSW
250	612724	2951.65	SSW
250	413081	2951.65	SSW
250	569625	2951.65	SSW
250	533096	2951.65	SSW
250	408992	2951.65	SSW
250	671607	2951.65	SSW
250	612724	2951.65	SSW
250	414906	2951.65	SSW
250	688071	2951.65	SSW
250	650347	2951.65	SSW
250	647528	2951.65	SSW
250	536524	2951.65	SSW
250	589975	2951.65	SSW
250	533994	2951.65	SSW
250	530090	2951.65	SSW
250	560593	2951.65	SSW
250	511589	2951.65	SSW
250	650347	2951.65	SSW
250	574012	2951.65	SSW
250	647529	2951.65	SSW
250	515849	2951.65	SSW
250	478146	2951.65	SSW
250	320587	2951.65	SSW
250	611456	2951.65	SSW
250	647527	2951.65	SSW
250	321722	2951.65	SSW
250	677984	2951.65	SSW
250	612724	2951.65	SSW
250	596530	2951.65	SSW
250	712570	2951.65	SSW
250	647529	2951.65	SSW
250	449344	2951.65	SSW
250	425705	2951.65	SSW
250	525095	2951.65	SSW
250	540824	2951.65	SSW
250	671607	2951.65	SSW
250	524918	2951.65	SSW
250	530088	2951.65	SSW
250	536524	2951.65	SSW
250	347346	2951.65	SSW
250	540824	2951.65	SSW
250	600804	2951.65	SSW
250	501983	2951.65	SSW
250	538294	2951.65	SSW
250	690575	2951.65	SSW
250	476277	2951.65	SSW
250	504033	2951.65	SSW
250	511589	2951.65	SSW

250	677985	2951.65	SSW
250	693213	2951.65	SSW
250	524918	2951.65	SSW
250	596530	2951.65	SSW
250	603350	2951.65	SSW
250	675891	2951.65	SSW
250	573306	2951.65	SSW
250	536524	2951.65	SSW
250	511589	2951.65	SSW
250	679023	2951.65	SSW
250	565865	2951.65	SSW
250	501982	2951.65	SSW
250	632471	2951.65	SSW
250	677985	2951.65	SSW
250	535855	2951.65	SSW
250	530088	2951.65	SSW
250	505261	2951.65	SSW
250	545631	2951.65	SSW
250	690575	2951.65	SSW
250	334347	2951.65	SSW
250	560593	2951.65	SSW
250	560593	2951.65	SSW
250	632471	2951.65	SSW
250	611456	2951.65	SSW
250	540264	2951.65	SSW
250	556027	2951.65	SSW
250	535855	2951.65	SSW
250	573862	2951.65	SSW
250	569625	2951.65	SSW
250	541120	2951.65	SSW
250	688071	2951.65	SSW
250	651061	2951.65	SSW
250	568724	2951.65	SSW
250	675891	2951.65	SSW
250	619604	2951.65	SSW
250	569625	2951.65	SSW
250	616615	2951.65	SSW
250	494542	2951.65	SSW
250	585746	2951.65	SSW
250	425708	2951.65	SSW
250	536524	2951.65	SSW
250	647527	2951.65	SSW
250	505265	2951.65	SSW
250	616615	2951.65	SSW
250	688071	2951.65	SSW
250	504035	2951.65	SSW
250	600804	2951.65	SSW
250	589975	2951.65	SSW
250	616615	2951.65	SSW
250	501980	2951.65	SSW
250	659224	2951.65	SSW
250	693213	2951.65	SSW
250	652233	2951.65	SSW
250	562356	2951.65	SSW
250	556027	2951.65	SSW
250	376794	2951.65	SSW
250	690575	2951.65	SSW
250	654620	2951.65	SSW
250	565480	2951.65	SSW
250	714305	2951.65	SSW
250	560593	2951.65	SSW
250	519172	2951.65	SSW
250	565865	2951.65	SSW
250	612795	2951.65	SSW
250	596530	2951.65	SSW
250	742694	2951.65	SSW

250	560593	2951.65	SSW
250	712570	2951.65	SSW
250	725739	2951.65	SSW
250	647529	2951.65	SSW
250	654620	2951.65	SSW
250	408995	2951.65	SSW
250	425704	2951.65	SSW
250	477363	2951.65	SSW
250	659224	2951.65	SSW
250	540264	2951.65	SSW
250	530088	2951.65	SSW
250	425707	2951.65	SSW
250	693213	2951.65	SSW
250	525095	2951.65	SSW
250	711630	2951.65	SSW
250	413082	2951.65	SSW
250	511883	2951.65	SSW
250	511589	2951.65	SSW
250	714305	2951.65	SSW
250	694052	2951.65	SSW
250	556027	2951.65	SSW
250	610974	2951.65	SSW
250	600805	2951.65	SSW
250	712570	2951.65	SSW
250	559157	2951.65	SSW
250	530089	2951.65	SSW
250	599099	2951.65	SSW
250	712570	2951.65	SSW
250	425711	2951.65	SSW
250	616608	2951.65	SSW
250	414907	2951.65	SSW
250	574194	2951.65	SSW
250	693213	2951.65	SSW
250	449340	2951.65	SSW
250	539705	2951.65	SSW
250	476273	2951.65	SSW
250	647528	2951.65	SSW
250	408997	2951.65	SSW
250	694052	2951.65	SSW
250	541120	2951.65	SSW
250	690575	2951.65	SSW
250	320591	2951.65	SSW
250	483119	2951.65	SSW
250	677984	2951.65	SSW
250	556027	2951.65	SSW
250	690575	2951.65	SSW
250	468717	2951.65	SSW
250	530091	2951.65	SSW
250	429470	2951.65	SSW
250	533994	2951.65	SSW
250	616608	2951.65	SSW
250	399393	2951.65	SSW
250	690575	2951.65	SSW
250	452793	2951.65	SSW
250	533994	2951.65	SSW
250	541147	2951.65	SSW
250	581813	2951.65	SSW
250	688071	2951.65	SSW
250	577729	2951.65	SSW
250	581813	2951.65	SSW
250	675891	2951.65	SSW
250	714305	2951.65	SSW
250	647527	2951.65	SSW
250	712038	2951.65	SSW
250	530088	2951.65	SSW
250	612724	2951.65	SSW

250	524918	2951.65	SSW
250	616608	2951.65	SSW
250	600804	2951.65	SSW
250	504970	2951.65	SSW
250	616615	2951.65	SSW
250	671607	2951.65	SSW
250	693438	2951.65	SSW
250	569625	2951.65	SSW
250	476269	2951.65	SSW
250	504036	2951.65	SSW
250	647528	2951.65	SSW
250	345795	2951.65	SSW
250	535855	2951.65	SSW
250	562356	2951.65	SSW
250	555528	2951.65	SSW
250	619604	2951.65	SSW
250	568724	2951.65	SSW
250	402534	2951.65	SSW
250	701341	2951.65	SSW
250	612724	2951.65	SSW
250	611456	2951.65	SSW
250	712571	2951.65	SSW
250	454364	2951.65	SSW
250	581813	2951.65	SSW
250	413084	2951.65	SSW
250	690575	2951.65	SSW
250	560593	2951.65	SSW
250	661783	2951.65	SSW
250	600804	2951.65	SSW
250	559157	2951.65	SSW
250	440645	2951.65	SSW
250	612725	2951.65	SSW
250	476271	2951.65	SSW
250	659130	2951.65	SSW
250	632471	2951.65	SSW
250	530088	2951.65	SSW
250	533994	2951.65	SSW
250	694052	2951.65	SSW
250	581813	2951.65	SSW
250	541147	2951.65	SSW
250	712570	2951.65	SSW
250	652233	2951.65	SSW
250	560593	2951.65	SSW
250	525241	2951.65	SSW
250	569625	2951.65	SSW
250	505263	2951.65	SSW
250	574012	2951.65	SSW
250	476275	2951.65	SSW
250	476270	2951.65	SSW
250	677985	2951.65	SSW
250	616608	2951.65	SSW
250	535855	2951.65	SSW
250	581813	2951.65	SSW
250	504969	2951.65	SSW
250	525095	2951.65	SSW
250	619604	2951.65	SSW
250	478888	2951.65	SSW
250	489496	2951.65	SSW
250	616615	2951.65	SSW
250	403027	2951.65	SSW
250	600804	2951.65	SSW
250	525095	2951.65	SSW
250	693213	2951.65	SSW
250	647527	2951.65	SSW
250	525095	2951.65	SSW
250	504968	2951.65	SSW

250	596530	2951.65	SSW
250	570418	2951.65	SSW
250	711630	2951.65	SSW
250	555528	2951.65	SSW
250	671607	2951.65	SSW
250	660256	2951.65	SSW
250	651061	2951.65	SSW
250	411420	2951.65	SSW
250	611456	2951.65	SSW
250	411421	2951.65	SSW
250	714395	2951.65	SSW
250	559157	2951.65	SSW
250	714305	2951.65	SSW
250	511589	2951.65	SSW
250	553478	2951.65	SSW
250	505278	2951.65	SSW
250	540264	2951.65	SSW
250	449341	2951.65	SSW
250	647528	2951.65	SSW
250	556027	2951.65	SSW
250	565480	2951.65	SSW
250	565480	2951.65	SSW
250	411419	2951.65	SSW
250	535855	2951.65	SSW
250	524918	2951.65	SSW
250	581813	2951.65	SSW
250	596530	2951.65	SSW
250	525095	2951.65	SSW
250	376222	2951.65	SSW
250	561128	2951.65	SSW
250	589975	2951.65	SSW
250	565480	2951.65	SSW
250	612725	2951.65	SSW
250	537053	2951.65	SSW
250	616608	2951.65	SSW
250	511883	2951.65	SSW
250	632471	2951.65	SSW
250	596530	2951.65	SSW
250	540824	2951.65	SSW
250	650347	2951.65	SSW
250	570418	2951.65	SSW
250	632470	2951.65	SSW
250	526457	2951.65	SSW
250	616615	2951.65	SSW
250	476274	2951.65	SSW
250	611456	2951.65	SSW
250	525095	2951.65	SSW
250	425706	2951.65	SSW
250	632471	2951.65	SSW
250	589975	2951.65	SSW
250	611456	2951.65	SSW
250	425709	2951.65	SSW
250	541120	2951.65	SSW
250	553478	2951.65	SSW
250	659224	2951.65	SSW
250	678064	2951.65	SSW
250	589975	2951.65	SSW
250	712571	2951.65	SSW
250	339282	2951.65	SSW
250	612724	2951.65	SSW
250	612722	2951.65	SSW
250	413080	2951.65	SSW
250	541120	2951.65	SSW
250	449343	2951.65	SSW
250	576371	2951.65	SSW
250	533096	2951.65	SSW

250	600804	2951.65	SSW
250	560593	2951.65	SSW
250	711630	2951.65	SSW
250	413085	2951.65	SSW
250	711142	2951.65	SSW
250	616615	2951.65	SSW
250	319129	2951.65	SSW
250	612796	2951.65	SSW
250	574012	2951.65	SSW
250	538294	2951.65	SSW
250	535855	2951.65	SSW
250	671607	2951.65	SSW
250	524918	2951.65	SSW
250	555528	2951.65	SSW
250	600804	2951.65	SSW
250	476101	2951.65	SSW
250	413083	2951.65	SSW
250	511589	2951.65	SSW
250	478145	2951.65	SSW
250	399217	2951.65	SSW
250	556027	2951.65	SSW
250	668192	2951.65	SSW
250	659224	2951.65	SSW
250	525279	2951.65	SSW
250	753240	2951.65	SSW
250	632471	2951.65	SSW
250	538294	2951.65	SSW
250	740343	2951.65	SSW
250	589975	2951.65	SSW
250	533096	2951.65	SSW
250	589975	2951.65	SSW
250	408994	2951.65	SSW
250	449345	2951.65	SSW
250	647529	2951.65	SSW
250	612725	2951.65	SSW
250	651061	2951.65	SSW
250	725932	2951.65	SSW
250	565864	2951.65	SSW
250	540264	2951.65	SSW
250	693213	2951.65	SSW
250	647529	2951.65	SSW
250	556027	2951.65	SSW
250	596530	2951.65	SSW
250	408993	2951.65	SSW
250	600804	2951.65	SSW
250	565480	2951.65	SSW
250	533096	2951.65	SSW
250	671607	2951.65	SSW
250	565480	2951.65	SSW
250	468716	2951.65	SSW
250	476276	2951.65	SSW
250	537053	2951.65	SSW
250	596530	2951.65	SSW
250	539705	2951.65	SSW
250	408996	2951.65	SSW
250	525241	2951.65	SSW
250	695558	2951.65	SSW
250	425710	2951.65	SSW
250	712570	2951.65	SSW
250	524918	2951.65	SSW
250	712571	2951.65	SSW
250	611456	2951.65	SSW
250	660256	2951.65	SSW
250	616609	2951.65	SSW
250	574012	2951.65	SSW
250	616615	2951.65	SSW

250	616608	2951.65	SSW
250	535855	2951.65	SSW
250	654620	2951.65	SSW
250	414904	2951.65	SSW
250	693213	2951.65	SSW
250	536524	2951.65	SSW
250	616609	2951.65	SSW
250	501981	2951.65	SSW
250	712570	2951.65	SSW
250	536524	2951.65	SSW
250	619604	2951.65	SSW
250	589975	2951.65	SSW
250	454365	2951.65	SSW
250	504967	2951.65	SSW
250	511589	2951.65	SSW
250	476272	2951.65	SSW
250	612725	2951.65	SSW
250	533097	2951.65	SSW
250	581813	2951.65	SSW
250	668191	2951.65	SSW
250	513638	2951.65	SSW
250	714305	2951.65	SSW
250	555528	2951.65	SSW
250	675891	2951.65	SSW
250	680609	2951.65	SSW
250	505264	2951.65	SSW
250	414905	2951.65	SSW
250	540824	2951.65	SSW
250	712571	2951.65	SSW
250	574012	2951.65	SSW
250	712038	2951.65	SSW
250	534633	2951.65	SSW
250	677985	2951.65	SSW
251	907332	2960.82	SSE
252	816937	2972.78	NNW
252	816937	2972.78	NNW
252	816937	2972.78	NNW
252	832870	2972.78	NNW
252	816937	2972.78	NNW
253	817442	2983.62	NNW
253	817442	2983.62	NNW
253	817442	2983.62	NNW
253	832870	2983.62	NNW
254	738238	2988.00	SSW
255	816937	2996.27	NNW
256	832870	3001.42	NNW
258	832870	3011.10	NNW
258	832870	3011.10	NNW
259	816937	3013.01	NNW
259	832870	3013.01	NNW
260	598787	3010.76	SSW
261	770811	3192.35	ESE
262	856770	2997.55	NNE
262	856770	2997.55	NNE
263	817442	3030.40	NNW
263	832870	3030.40	NNW
264	856770	3001.19	NNE
265	856770	3004.66	NNE
266	817442	3042.05	NNW
266	832870	3042.05	NNW
267	856770	3010.12	NNE
268	856770	3013.26	NNE
269	688072	3039.52	NNE
269	688072	3039.52	NNE
269	688072	3039.52	NNE
269	688072	3039.52	NNE

270	907431	3051.40	N
271	842243	3202.09	NW
272	774281	3353.89	WSW
273	592897	3215.68	NNE
274	917770	3146.08	N
275	917769	3200.60	NNW
276	821675	3241.98	NNE
276	821675	3241.98	NNE
276	821675	3241.98	NNE
276	821675	3241.98	NNE
276	821675	3241.98	NNE
276	821675	3241.98	NNE
276	821675	3241.98	NNE
276	821675	3241.98	NNE
277	738226	3270.47	SSW
278	898966	3212.73	N
279	930964	3532.54	WSW
280	898966	3262.65	NNW
280	898966	3262.65	NNW
280	898966	3262.65	NNW
280	898966	3262.65	NNW
281	907429	3268.96	NNW
282	907430	3270.42	NNW
283	510111	3343.24	SSE
284	650164	3649.59	W
284	658157	3649.59	W
285	612057	3378.97	SSW
286	897927	3301.41	NNW
286	897927	3301.41	NNW
286	897927	3301.41	NNW
286	897927	3301.41	NNW
286	897927	3301.41	NNW
286	897927	3301.41	NNW
286	897927	3301.41	NNW
286	897927	3301.41	NNW
287	602454	3337.75	NNW
290	898967	3380.62	NNW
291	776344	3724.38	ENE
291	772514	3724.38	ENE
292	930963	3712.53	WSW
292	930963	3712.53	WSW
293	776344	3728.25	ENE
293	772514	3728.25	ENE
294	776345	3731.55	ENE
295	776344	3730.86	ENE
295	772514	3730.86	ENE
296	649560	3743.02	E
297	776344	3736.14	ENE
297	772514	3736.14	ENE
298	763860	3536.79	NE
299	866471	3771.69	W
300	776344	3737.48	ENE
300	772514	3737.48	ENE
301	776345	3745.04	ENE
302	839874	3778.85	W
303	930963	3729.80	WSW
304	775337	3746.39	WSW
305	611502	3678.81	WSW
306	851286	3755.54	W
307	930971	3752.56	WSW
308	866297	3791.69	W
309	930965	3760.23	W
310	602534	3535.50	SSW
311	930965	3755.78	WSW
312	849345	3828.87	E
313	930963	3774.88	W

314	886892	3502.36	NNE
315	930963	3758.98	WSW
316	886892	3505.72	NNE
317	930963	3771.27	WSW
318	886892	3507.86	NNE
319	886892	3510.96	NNE
320	886892	3512.29	NNE
321	904728	3854.78	E
322	930973	3822.29	W
323	776471	3564.25	SSE
324	930963	3785.56	WSW
325	764834	3788.53	WNW
325	764834	3788.53	WNW
325	764834	3788.53	WNW
325	764834	3788.53	WNW
325	764834	3788.53	WNW
325	764834	3788.53	WNW
325	764834	3788.53	WNW
325	764834	3788.53	WNW
326	930971	3809.44	W
326	824657	3809.44	W
327	843448	3791.82	WSW
327	843448	3791.82	WSW
327	843448	3791.82	WSW
328	930965	3790.40	WSW
329	769974	3838.78	W
329	769974	3838.78	W
329	769974	3838.78	W
329	769974	3838.78	W
330	839874	3850.49	W
331	838017	3788.40	WSW
331	838017	3788.40	WSW
331	838017	3788.40	WSW
331	838017	3788.40	WSW
332	872458	3879.04	E
333	839874	3867.47	W
334	930965	3806.58	WSW
334	930971	3806.58	WSW
335	930964	3821.11	WSW
336	820601	3810.24	WSW
337	930964	3829.58	W
339	930964	3834.85	W
340	872458	3891.63	E
340	872458	3891.63	E
341	930967	3821.88	WSW
342	930963	3823.82	WSW
343	839874	3876.85	W
344	930967	3832.34	WSW
345	930964	3843.28	W
346	666931	3852.90	W
346	666931	3852.90	W
347	858284	3897.13	E
348	930965	3836.42	WSW
348	930978	3836.42	WSW
349	930965	3827.93	WSW
350	930971	3843.72	WSW
351	869083	3910.11	E
351	869083	3910.11	E
351	869083	3910.11	E
352	930977	3839.31	WSW
353	930977	3841.65	WSW
354	777725	3843.66	WSW
354	777725	3843.66	WSW
354	777725	3843.66	WSW
354	777725	3843.66	WSW
355	820601	3849.12	WSW

356	869081	3913.78	E
356	869081	3913.78	E
357	848410	3913.31	E
357	848410	3913.31	E
357	848410	3913.31	E
358	848410	3912.31	E
359	849345	3911.10	E
359	849345	3911.10	E
359	849345	3911.10	E
360	930971	3845.99	WSW
361	930978	3850.35	WSW
362	848410	3919.64	E
363	930971	3860.43	W
364	843448	3847.07	WSW
365	813428	3856.35	WSW
366	930967	3856.01	WSW
367	820601	3861.54	WSW
367	820601	3861.54	WSW
368	930967	3863.25	W
369	820601	3859.35	WSW
370	930979	3868.16	W
371	824657	3867.97	W
372	930967	3865.27	WSW
373	930975	3856.49	WSW
374	906085	3560.27	N
375	784871	3882.72	W
376	930975	3871.99	WSW
377	930978	3875.22	W
378	930964	3862.72	WSW
379	820601	3872.19	WSW
379	820601	3872.19	WSW
379	820601	3872.19	WSW
380	930971	3877.77	W
381	930964	3875.80	WSW
382	826671	3940.97	E
382	826671	3940.97	E
382	826671	3940.97	E
382	826671	3940.97	E
382	826671	3940.97	E
383	930964	3888.46	W
384	930977	3870.27	WSW
385	930977	3872.22	WSW
386	930979	3887.10	W
387	858284	3945.91	E
388	930979	3893.75	W
389	917763	3579.33	NNW
390	930973	3884.18	WSW
391	918280	3580.93	NNW
392	843448	3899.23	W
393	848410	3953.12	E
393	856764	3953.12	E
394	930978	3893.09	W
395	930976	3878.64	WSW
395	930975	3878.64	WSW
396	930971	3902.19	W
397	813428	3893.04	WSW
397	813428	3893.04	WSW
397	813428	3893.04	WSW
397	824657	3893.04	WSW
398	930978	3891.88	WSW
399	843447	3883.38	WSW
400	930976	3881.52	WSW
401	930979	3905.85	W
402	930979	3903.43	W
403	930965	3885.45	WSW
404	508668	3832.83	ENE

404	327205	3832.83	ENE
404	476935	3832.83	ENE
404	537123	3832.83	ENE
404	428054	3832.83	ENE
404	488102	3832.83	ENE
404	497836	3832.83	ENE
404	528876	3832.83	ENE
404	370149	3832.83	ENE
404	512568	3832.83	ENE
404	488097	3832.83	ENE
404	433333	3832.83	ENE
404	497850	3832.83	ENE
404	537124	3832.83	ENE
404	493590	3832.83	ENE
404	694431	3832.83	ENE
404	549580	3832.83	ENE
404	493591	3832.83	ENE
404	526934	3832.83	ENE
404	497853	3832.83	ENE
404	537124	3832.83	ENE
404	537123	3832.83	ENE
404	551329	3832.83	ENE
404	509215	3832.83	ENE
404	483176	3832.83	ENE
404	427316	3832.83	ENE
404	624046	3832.83	ENE
404	514457	3832.83	ENE
404	476934	3832.83	ENE
404	463963	3832.83	ENE
404	515132	3832.83	ENE
404	547184	3832.83	ENE
404	545485	3832.83	ENE
404	428056	3832.83	ENE
404	545485	3832.83	ENE
404	547184	3832.83	ENE
404	515132	3832.83	ENE
404	434925	3832.83	ENE
404	556738	3832.83	ENE
404	500575	3832.83	ENE
404	439035	3832.83	ENE
404	694431	3832.83	ENE
404	502952	3832.83	ENE
404	509213	3832.83	ENE
404	371698	3832.83	ENE
404	512568	3832.83	ENE
404	497847	3832.83	ENE
404	465587	3832.83	ENE
404	537123	3832.83	ENE
404	504093	3832.83	ENE
404	556211	3832.83	ENE
404	476937	3832.83	ENE
404	497837	3832.83	ENE
404	412717	3832.83	ENE
404	476936	3832.83	ENE
404	494863	3832.83	ENE
404	493589	3832.83	ENE
404	535522	3832.83	ENE
404	497845	3832.83	ENE
404	434926	3832.83	ENE
404	509217	3832.83	ENE
404	465586	3832.83	ENE
404	497841	3832.83	ENE
404	483174	3832.83	ENE
404	340703	3832.83	ENE
404	433335	3832.83	ENE
404	515132	3832.83	ENE

404	500630	3832.83	ENE
404	463962	3832.83	ENE
404	488099	3832.83	ENE
404	551329	3832.83	ENE
404	545485	3832.83	ENE
404	412041	3832.83	ENE
404	504097	3832.83	ENE
404	500632	3832.83	ENE
404	500576	3832.83	ENE
404	497854	3832.83	ENE
404	314365	3832.83	ENE
404	547184	3832.83	ENE
404	526934	3832.83	ENE
404	488104	3832.83	ENE
404	556211	3832.83	ENE
404	526934	3832.83	ENE
404	551326	3832.83	ENE
404	491809	3832.83	ENE
404	483173	3832.83	ENE
404	528876	3832.83	ENE
404	512568	3832.83	ENE
404	526934	3832.83	ENE
404	497842	3832.83	ENE
404	497855	3832.83	ENE
404	352913	3832.83	ENE
404	479244	3832.83	ENE
404	537937	3832.83	ENE
404	740570	3832.83	ENE
404	551329	3832.83	ENE
404	526934	3832.83	ENE
404	483175	3832.83	ENE
404	677178	3832.83	ENE
404	501924	3832.83	ENE
404	551329	3832.83	ENE
404	384799	3832.83	ENE
404	551804	3832.83	ENE
404	504091	3832.83	ENE
404	506204	3832.83	ENE
404	537124	3832.83	ENE
404	537124	3832.83	ENE
404	428628	3832.83	ENE
404	388272	3832.83	ENE
404	528876	3832.83	ENE
404	549580	3832.83	ENE
404	694431	3832.83	ENE
404	537123	3832.83	ENE
404	556211	3832.83	ENE
404	556211	3832.83	ENE
404	504095	3832.83	ENE
404	333060	3832.83	ENE
404	504098	3832.83	ENE
404	504090	3832.83	ENE
404	370230	3832.83	ENE
404	515132	3832.83	ENE
404	500577	3832.83	ENE
404	504089	3832.83	ENE
404	515132	3832.83	ENE
404	557174	3832.83	ENE
404	427313	3832.83	ENE
404	427314	3832.83	ENE
404	545485	3832.83	ENE
404	535522	3832.83	ENE
404	497856	3832.83	ENE
404	547184	3832.83	ENE
404	551329	3832.83	ENE
404	535522	3832.83	ENE

404	509214	3832.83	ENE
404	526934	3832.83	ENE
404	537123	3832.83	ENE
404	501925	3832.83	ENE
404	537124	3832.83	ENE
404	483171	3832.83	ENE
404	551329	3832.83	ENE
404	428057	3832.83	ENE
404	427318	3832.83	ENE
404	694431	3832.83	ENE
404	502122	3832.83	ENE
404	479083	3832.83	ENE
404	497851	3832.83	ENE
404	497848	3832.83	ENE
404	514457	3832.83	ENE
404	497835	3832.83	ENE
404	502954	3832.83	ENE
404	504092	3832.83	ENE
404	497849	3832.83	ENE
404	495630	3832.83	ENE
404	497846	3832.83	ENE
404	427317	3832.83	ENE
404	428055	3832.83	ENE
404	493592	3832.83	ENE
404	491811	3832.83	ENE
404	508667	3832.83	ENE
404	509209	3832.83	ENE
404	551329	3832.83	ENE
404	526934	3832.83	ENE
404	488101	3832.83	ENE
404	433337	3832.83	ENE
404	488098	3832.83	ENE
404	501927	3832.83	ENE
404	497852	3832.83	ENE
404	509216	3832.83	ENE
404	439032	3832.83	ENE
404	549605	3832.83	ENE
404	488628	3832.83	ENE
404	537123	3832.83	ENE
404	502955	3832.83	ENE
404	501926	3832.83	ENE
404	528876	3832.83	ENE
404	406434	3832.83	ENE
404	497838	3832.83	ENE
404	491810	3832.83	ENE
404	465588	3832.83	ENE
404	488100	3832.83	ENE
404	497857	3832.83	ENE
404	537124	3832.83	ENE
404	547184	3832.83	ENE
404	497839	3832.83	ENE
404	537123	3832.83	ENE
404	512568	3832.83	ENE
404	433336	3832.83	ENE
404	515132	3832.83	ENE
404	439031	3832.83	ENE
404	509219	3832.83	ENE
404	509211	3832.83	ENE
404	694431	3832.83	ENE
404	376020	3832.83	ENE
404	433334	3832.83	ENE
404	557529	3832.83	ENE
404	502953	3832.83	ENE
404	439033	3832.83	ENE
404	547184	3832.83	ENE
404	549580	3832.83	ENE

404	515132	3832.83	ENE
404	677178	3832.83	ENE
404	500631	3832.83	ENE
404	497843	3832.83	ENE
404	444872	3832.83	ENE
404	466838	3832.83	ENE
404	514457	3832.83	ENE
404	488103	3832.83	ENE
404	509212	3832.83	ENE
404	694431	3832.83	ENE
404	339655	3832.83	ENE
404	504094	3832.83	ENE
404	508666	3832.83	ENE
404	497840	3832.83	ENE
404	547184	3832.83	ENE
404	497844	3832.83	ENE
404	537123	3832.83	ENE
404	483177	3832.83	ENE
404	537124	3832.83	ENE
404	434923	3832.83	ENE
404	497858	3832.83	ENE
404	506205	3832.83	ENE
404	526934	3832.83	ENE
404	412716	3832.83	ENE
404	504088	3832.83	ENE
404	515132	3832.83	ENE
404	334759	3832.83	ENE
404	434921	3832.83	ENE
404	465585	3832.83	ENE
404	514457	3832.83	ENE
404	694431	3832.83	ENE
404	410667	3832.83	ENE
404	463964	3832.83	ENE
404	509208	3832.83	ENE
404	434924	3832.83	ENE
404	537124	3832.83	ENE
404	491808	3832.83	ENE
404	508669	3832.83	ENE
404	434922	3832.83	ENE
404	483178	3832.83	ENE
404	463965	3832.83	ENE
404	625769	3832.83	ENE
404	575853	3832.83	ENE
404	615718	3832.83	ENE
404	744674	3832.83	ENE
404	676555	3832.83	ENE
404	743289	3832.83	ENE
404	615718	3832.83	ENE
404	743288	3832.83	ENE
404	575853	3832.83	ENE
404	676555	3832.83	ENE
404	743288	3832.83	ENE
404	743288	3832.83	ENE
404	743288	3832.83	ENE
404	743289	3832.83	ENE
404	743288	3832.83	ENE
404	744674	3832.83	ENE
404	744674	3832.83	ENE
404	743289	3832.83	ENE
404	743289	3832.83	ENE
404	743288	3832.83	ENE
404	743288	3832.83	ENE
404	744674	3832.83	ENE
404	606755	3832.83	ENE
404	615718	3832.83	ENE
404	693448	3832.83	ENE

404	676555	3832.83	ENE
404	743289	3832.83	ENE
404	743289	3832.83	ENE
404	579354	3832.83	ENE
404	604237	3832.83	ENE
404	655411	3832.83	ENE
404	387118	3832.83	ENE
404	556738	3832.83	ENE
404	502121	3832.83	ENE
404	504096	3832.83	ENE
404	444873	3832.83	ENE
404	494862	3832.83	ENE
404	509210	3832.83	ENE
404	439034	3832.83	ENE
404	434920	3832.83	ENE
404	427315	3832.83	ENE
404	549580	3832.83	ENE
404	500578	3832.83	ENE
404	514457	3832.83	ENE
404	556211	3832.83	ENE
404	483172	3832.83	ENE
404	690756	3832.83	ENE
404	509218	3832.83	ENE
404	551327	3832.83	ENE
404	743288	3832.83	ENE
405	930967	3910.06	W
406	930976	3883.32	WSW
407	930975	3886.17	WSW
408	930979	3909.37	W
409	930978	3902.26	WSW
410	813429	3910.75	W
410	813429	3910.75	W
411	930978	3906.57	WSW
412	839874	3949.17	W
413	930977	3902.84	WSW
414	930976	3898.27	WSW
415	843447	3891.83	WSW
416	930976	3898.99	WSW
417	930976	3900.52	WSW
418	749891	3809.43	WSW
419	856764	3984.52	E
419	856764	3984.52	E
420	930976	3910.53	WSW
421	843445	3920.15	WSW
421	843445	3920.15	WSW
421	843445	3920.15	WSW
422	930977	3920.00	WSW
423	930977	3918.87	WSW
424	930976	3914.16	WSW
425	930975	3908.88	WSW
426	930975	3911.23	WSW
427	930978	3930.65	WSW
428	856764	3999.36	E
429	930965	3946.26	W
430	930977	3932.07	WSW
432	907432	3639.68	N
433	843444	3935.70	WSW
433	843444	3935.70	WSW
433	843444	3935.70	WSW
433	843444	3935.70	WSW
434	930975	3981.23	WSW
435	838018	3977.24	WSW
435	838018	3977.24	WSW
436	930975	3996.38	W
437	805856	3779.62	SSE
437	805856	3779.62	SSE

437	805856	3779.62	SSE
437	805856	3779.62	SSE
437	805856	3779.62	SSE
438	917765	3707.29	N
439	666537	3912.39	WNW
440	903191	3936.73	S
441	898967	3764.81	N
441	898967	3764.81	N
441	898967	3764.81	N
441	898967	3764.81	N
442	620780	3848.98	NNW
443	653231	3897.10	NE
443	653231	3897.10	NE
443	653231	3897.10	NE
443	653231	3897.10	NE
443	653231	3897.10	NE
443	653231	3897.10	NE
444	678228	4123.07	ENE
444	678228	4123.07	ENE
444	678228	4123.07	ENE
445	649938	3913.85	SSW
446	770764	3905.79	NNE
447	890404	3992.29	SSW
448	679890	3945.39	N
448	679890	3945.39	N
448	679890	3945.39	N
448	679890	3945.39	N
448	654305	3945.39	N
448	654305	3945.39	N
448	654305	3945.39	N
448	679890	3945.39	N
448	679890	3945.39	N
448	679890	3945.39	N
448	655759	3945.39	N
448	679890	3945.39	N
448	655759	3945.39	N
448	654305	3945.39	N
448	655759	3945.39	N
448	654305	3945.39	N
448	654305	3945.39	N
448	654305	3945.39	N
448	655759	3945.39	N
448	655759	3945.39	N
448	655759	3945.39	N
448	655759	3945.39	N
448	654305	3945.39	N
448	655759	3945.39	N
449	748897	3945.65	N
450	646180	4059.56	SSW
451	672926	4312.24	E
452	852279	4036.84	SW
452	852279	4036.84	SW
453	588640	4312.68	E
454	823558	4090.40	SW
455	852279	4042.96	SW
456	614510	4346.90	W
456	614510	4346.90	W
456	614510	4346.90	W
457	852279	4109.55	SW
458	618074	4201.66	WSW
459	777504	4294.46	WNW
459	777504	4294.46	WNW
459	777504	4294.46	WNW
459	777504	4294.46	WNW
459	777504	4294.46	WNW
459	777504	4294.46	WNW

461	896396	4214.48	NW
461	896396	4214.48	NW
461	896396	4214.48	NW
461	896396	4214.48	NW
461	896396	4214.48	NW
461	896396	4214.48	NW
461	896396	4214.48	NW
461	896396	4214.48	NW
462	852279	4164.25	SW
463	852279	4206.31	SW
464	371528	4322.81	S
465	397770	4168.75	NNW
466	398981	4171.22	NNW
467	397771	4173.72	NNW
469	646032	4196.52	NNW
469	646032	4196.52	NNW
469	646032	4196.52	NNW
469	646032	4196.52	NNW
470	770591	4293.68	SW
470	770591	4293.68	SW
470	770591	4293.68	SW
470	770591	4293.68	SW
470	770591	4293.68	SW
470	770591	4293.68	SW
470	770591	4293.68	SW
470	770591	4293.68	SW
471	662913	4353.81	SW
472	849477	4293.65	NNW
473	608507	4370.07	SE
474	584546	4358.98	SW
475	840578	4645.19	E
476	849477	4333.18	NNW
477	849477	4342.38	NNW
478	892957	4376.09	SSW
479	750190	4389.81	SW
479	750190	4389.81	SW
479	750189	4389.81	SW
479	750189	4389.81	SW
479	750190	4389.81	SW
479	750192	4389.81	SW
479	750193	4389.81	SW
479	750190	4389.81	SW
479	750189	4389.81	SW
479	750192	4389.81	SW
479	750190	4389.81	SW
479	750192	4389.81	SW
479	750189	4389.81	SW
479	750190	4389.81	SW
479	750189	4389.81	SW
479	750192	4389.81	SW
479	750189	4389.81	SW
479	750189	4389.81	SW
479	750190	4389.81	SW
479	750190	4389.81	SW
479	750189	4389.81	SW
480	849477	4368.22	NNW
481	891984	4394.74	NNE
481	891984	4394.74	NNE
482	891984	4396.98	NNE
482	891984	4396.98	NNE
483	816031	4361.20	NNW
483	816031	4361.20	NNW
483	816031	4361.20	NNW
483	812223	4361.20	NNW
483	812223	4361.20	NNW
483	812223	4361.20	NNW

484	896395	4462.52	NW
485	849477	4388.52	NNW
486	896395	4466.12	NW
486	896395	4466.12	NW
486	896395	4466.12	NW
486	896395	4466.12	NW
486	896395	4466.12	NW
486	896395	4466.12	NW
486	896395	4466.12	NW
487	854651	4395.43	NNW
488	852674	4404.14	NNW
489	339363	4493.79	SE
489	511668	4493.79	SE
489	555860	4493.79	SE
489	557465	4493.79	SE
489	525207	4493.79	SE
489	436377	4493.79	SE
489	508493	4493.79	SE
489	500544	4493.79	SE
489	555263	4493.79	SE
489	523876	4493.79	SE
489	491950	4493.79	SE
489	555859	4493.79	SE
489	491946	4493.79	SE
489	500540	4493.79	SE
489	555860	4493.79	SE
489	502125	4493.79	SE
489	500536	4493.79	SE
489	415356	4493.79	SE
489	563275	4493.79	SE
489	552742	4493.79	SE
489	552742	4493.79	SE
489	385840	4493.79	SE
489	440455	4493.79	SE
489	525207	4493.79	SE
489	377029	4493.79	SE
489	385831	4493.79	SE
489	491962	4493.79	SE
489	506935	4493.79	SE
489	481073	4493.79	SE
489	506934	4493.79	SE
489	500546	4493.79	SE
489	525207	4493.79	SE
489	500552	4493.79	SE
489	471042	4493.79	SE
489	491963	4493.79	SE
489	500411	4493.79	SE
489	488736	4493.79	SE
489	500543	4493.79	SE
489	385821	4493.79	SE
489	385829	4493.79	SE
489	500550	4493.79	SE
489	557465	4493.79	SE
489	385819	4493.79	SE
489	529660	4493.79	SE
489	681868	4493.79	SE
489	481074	4493.79	SE
489	338276	4493.79	SE
489	525207	4493.79	SE
489	558203	4493.79	SE
489	557465	4493.79	SE
489	555263	4493.79	SE
489	552742	4493.79	SE
489	556830	4493.79	SE
489	488737	4493.79	SE
489	556830	4493.79	SE

489	500413	4493.79	SE
489	552742	4493.79	SE
489	555214	4493.79	SE
489	385824	4493.79	SE
489	555860	4493.79	SE
489	500547	4493.79	SE
489	471043	4493.79	SE
489	387550	4493.79	SE
489	471041	4493.79	SE
489	426611	4493.79	SE
489	479315	4493.79	SE
489	491959	4493.79	SE
489	471044	4493.79	SE
489	555860	4493.79	SE
489	555263	4493.79	SE
489	491964	4493.79	SE
489	523876	4493.79	SE
489	344897	4493.79	SE
489	557465	4493.79	SE
489	481076	4493.79	SE
489	385825	4493.79	SE
489	381306	4493.79	SE
489	436375	4493.79	SE
489	547540	4493.79	SE
489	440456	4493.79	SE
489	547540	4493.79	SE
489	529660	4493.79	SE
489	555263	4493.79	SE
489	555263	4493.79	SE
489	525207	4493.79	SE
489	488739	4493.79	SE
489	500412	4493.79	SE
489	366931	4493.79	SE
489	529660	4493.79	SE
489	436376	4493.79	SE
489	547540	4493.79	SE
489	385839	4493.79	SE
489	385815	4493.79	SE
489	555214	4493.79	SE
489	523877	4493.79	SE
489	529660	4493.79	SE
489	555214	4493.79	SE
489	555214	4493.79	SE
489	512510	4493.79	SE
489	385822	4493.79	SE
489	525207	4493.79	SE
489	500539	4493.79	SE
489	746962	4493.79	SE
489	440454	4493.79	SE
489	555214	4493.79	SE
489	746962	4493.79	SE
489	385837	4493.79	SE
489	481075	4493.79	SE
489	491952	4493.79	SE
489	385814	4493.79	SE
489	491954	4493.79	SE
489	555214	4493.79	SE
489	385836	4493.79	SE
489	529660	4493.79	SE
489	436374	4493.79	SE
489	360168	4493.79	SE
489	491956	4493.79	SE
489	563276	4493.79	SE
489	547540	4493.79	SE
489	555214	4493.79	SE
489	402064	4493.79	SE

489	385818	4493.79	SE
489	385835	4493.79	SE
489	409038	4493.79	SE
489	488740	4493.79	SE
489	491958	4493.79	SE
489	547540	4493.79	SE
489	323069	4493.79	SE
489	389469	4493.79	SE
489	555859	4493.79	SE
489	746962	4493.79	SE
489	418832	4493.79	SE
489	426609	4493.79	SE
489	500548	4493.79	SE
489	523876	4493.79	SE
489	500537	4493.79	SE
489	491960	4493.79	SE
489	500554	4493.79	SE
489	488735	4493.79	SE
489	479247	4493.79	SE
489	555860	4493.79	SE
489	491961	4493.79	SE
489	385830	4493.79	SE
489	385820	4493.79	SE
489	387552	4493.79	SE
489	636780	4493.79	SE
489	730153	4493.79	SE
489	491953	4493.79	SE
489	547540	4493.79	SE
489	555860	4493.79	SE
489	523876	4493.79	SE
489	426608	4493.79	SE
489	555263	4493.79	SE
489	491951	4493.79	SE
489	500408	4493.79	SE
489	500541	4493.79	SE
489	500551	4493.79	SE
489	415355	4493.79	SE
489	500545	4493.79	SE
489	491955	4493.79	SE
489	746962	4493.79	SE
489	506937	4493.79	SE
489	491957	4493.79	SE
489	387551	4493.79	SE
489	557465	4493.79	SE
489	385832	4493.79	SE
489	440453	4493.79	SE
489	563276	4493.79	SE
489	555263	4493.79	SE
489	500549	4493.79	SE
489	385828	4493.79	SE
489	491948	4493.79	SE
489	403959	4493.79	SE
489	385833	4493.79	SE
489	420184	4493.79	SE
489	506938	4493.79	SE
489	558202	4493.79	SE
489	488738	4493.79	SE
489	500538	4493.79	SE
489	491947	4493.79	SE
489	500535	4493.79	SE
489	746962	4493.79	SE
489	506936	4493.79	SE
489	510110	4493.79	SE
489	385823	4493.79	SE
489	385834	4493.79	SE
489	385826	4493.79	SE

489	556830	4493.79	SE
489	556830	4493.79	SE
489	385827	4493.79	SE
489	534422	4493.79	SE
489	555257	4493.79	SE
489	385816	4493.79	SE
489	525207	4493.79	SE
489	491945	4493.79	SE
489	395619	4493.79	SE
489	385838	4493.79	SE
489	541568	4493.79	SE
489	566250	4493.79	SE
489	695597	4493.79	SE
489	695597	4493.79	SE
489	592993	4493.79	SE
489	705503	4493.79	SE
489	705503	4493.79	SE
489	592991	4493.79	SE
489	566250	4493.79	SE
489	565909	4493.79	SE
489	592993	4493.79	SE
489	740368	4493.79	SE
489	624392	4493.79	SE
489	560872	4493.79	SE
489	592992	4493.79	SE
489	592993	4493.79	SE
489	705503	4493.79	SE
489	705504	4493.79	SE
489	705504	4493.79	SE
489	560872	4493.79	SE
489	730358	4493.79	SE
489	592992	4493.79	SE
489	579351	4493.79	SE
489	705504	4493.79	SE
489	592992	4493.79	SE
489	695597	4493.79	SE
489	566250	4493.79	SE
489	705504	4493.79	SE
489	674119	4493.79	SE
489	592993	4493.79	SE
489	695597	4493.79	SE
489	674497	4493.79	SE
489	592991	4493.79	SE
489	593619	4493.79	SE
489	565909	4493.79	SE
489	566250	4493.79	SE
489	592993	4493.79	SE
489	592993	4493.79	SE
489	705503	4493.79	SE
489	579351	4493.79	SE
489	705504	4493.79	SE
489	592991	4493.79	SE
489	579351	4493.79	SE
489	555263	4493.79	SE
489	426610	4493.79	SE
489	671874	4493.79	SE
489	491949	4493.79	SE
489	385817	4493.79	SE
489	426612	4493.79	SE
489	555860	4493.79	SE
489	425584	4493.79	SE
489	500409	4493.79	SE
489	510112	4493.79	SE
489	529660	4493.79	SE
489	556830	4493.79	SE
489	500410	4493.79	SE

489	556830	4493.79	SE
489	479314	4493.79	SE
489	385862	4493.79	SE
489	525207	4493.79	SE
489	556830	4493.79	SE
489	506939	4493.79	SE
489	500553	4493.79	SE
489	385813	4493.79	SE
489	523876	4493.79	SE
489	555860	4493.79	SE
489	556830	4493.79	SE
489	555214	4493.79	SE
489	746962	4493.79	SE
489	552742	4493.79	SE
489	500542	4493.79	SE
489	695597	4493.79	SE
489	566250	4493.79	SE
489	705504	4493.79	SE
489	565909	4493.79	SE
489	565909	4493.79	SE
489	695597	4493.79	SE
489	705504	4493.79	SE
489	592992	4493.79	SE
489	566250	4493.79	SE
489	695597	4493.79	SE
489	592992	4493.79	SE
489	604465	4493.79	SE
489	705503	4493.79	SE
489	674119	4493.79	SE
489	695597	4493.79	SE
489	705503	4493.79	SE
489	579351	4493.79	SE
489	566250	4493.79	SE
489	705504	4493.79	SE
489	566250	4493.79	SE
489	705503	4493.79	SE
489	726007	4493.79	SE
489	592992	4493.79	SE
489	592992	4493.79	SE
489	705503	4493.79	SE
489	674119	4493.79	SE
489	579351	4493.79	SE
489	579351	4493.79	SE
489	592992	4493.79	SE
489	674119	4493.79	SE
490	847241	4662.68	ESE
491	610870	4791.54	E
492	825927	4739.09	E
493	590272	4791.77	E
493	590272	4791.77	E
493	590272	4791.77	E
493	590272	4791.77	E
493	590272	4791.77	E
494	825927	4746.16	E
494	825927	4746.16	E
494	825927	4746.16	E
494	825927	4746.16	E
495	825927	4749.50	ESE
496	782132	4581.41	NW
497	819530	4668.61	WNW
498	825927	4772.34	E
499	660522	4671.60	WNW
500	825927	4781.36	E
501	660597	4819.11	E
501	660597	4819.11	E
501	660597	4819.11	E

502	655073	4559.59	SW
502	655073	4559.59	SW
503	853328	4654.71	NNE
504	853328	4700.25	NNE
505	569379	4899.60	E
506	839075	4964.13	E
507	811768	4895.71	ENE
508	814707	4656.53	NNW
509	803747	4989.23	E
510	811768	4907.77	ENE
511	831700	4986.67	E
511	831700	4986.67	E
511	831700	4986.67	E
511	831700	4986.67	E
511	831700	4986.67	E
512	774487	4988.79	E
513	839074	4991.43	E
513	839074	4991.43	E
513	839074	4991.43	E
513	839074	4991.43	E
513	839074	4991.43	E
513	839074	4991.43	E
513	839074	4991.43	E
513	839074	4991.43	E
514	811768	4917.67	ENE
515	831700	4998.12	E
516	781394	4708.19	SSW
517	831700	5010.95	E
518	819531	4896.75	WNW
519	774487	5017.05	E
521	830760	5016.05	E
521	830760	5016.05	E
521	830760	5016.05	E
522	831700	5028.84	E
523	879177	5033.64	E
524	774487	5035.54	E
525	781178	4988.89	ESE
526	883086	5054.95	E
526	879177	5054.95	E
527	783362	4784.02	SW
528	883086	5071.54	E
528	883086	5071.54	E
529	763126	5039.30	W
530	774487	5074.87	E
531	774487	5106.11	E
532	856706	4876.71	S
533	425244	4743.42	N
533	654307	4743.42	N
533	425243	4743.42	N
533	425247	4743.42	N
533	654307	4743.42	N
533	654307	4743.42	N
533	425241	4743.42	N
533	654307	4743.42	N
533	425240	4743.42	N
533	425245	4743.42	N
533	425246	4743.42	N
533	654307	4743.42	N
533	425242	4743.42	N
533	654307	4743.42	N
533	654307	4743.42	N
533	654307	4743.42	N
534	815580	5126.64	W
535	812741	5150.11	W
536	812741	5150.64	W
536	812741	5150.64	W

537	574982	5031.61	ESE
537	574982	5031.61	ESE
537	574982	5031.61	ESE
537	608598	5031.61	ESE
537	574982	5031.61	ESE
538	815581	5183.80	W
538	815581	5183.80	W
538	815581	5183.80	W
539	815580	5180.93	W
539	815580	5180.93	W
539	815580	5180.93	W
540	889362	5003.19	ESE
541	596023	4808.06	N
542	819392	5013.21	ESE
543	825723	5022.92	ESE
543	819392	5022.92	ESE
544	819392	5025.48	ESE
544	825723	5025.48	ESE
545	773096	4855.40	N
545	773096	4855.40	N
545	773096	4855.40	N
545	773096	4855.40	N
546	773097	4855.82	N
546	773097	4855.82	N
546	773097	4855.82	N
546	773097	4855.82	N
546	773097	4855.82	N
546	773097	4855.82	N
547	770488	5063.70	ESE
547	770488	5063.70	ESE
547	770488	5063.70	ESE
547	770488	5063.70	ESE
547	770488	5063.70	ESE
547	770488	5063.70	ESE
547	770488	5063.70	ESE
547	770488	5063.70	ESE
548	819392	5047.42	ESE
548	825723	5047.42	ESE
549	579995	5144.65	ENE
549	579995	5144.65	ENE
550	522849	4948.25	NNE
551	865359	5240.33	W
552	628928	4963.34	NNE
552	628928	4963.34	NNE
552	628928	4963.34	NNE
552	628928	4963.34	NNE
553	864985	5108.27	ESE
553	864985	5108.27	ESE
553	864985	5108.27	ESE
555	842098	5218.82	WNW
556	842098	5217.77	WNW
557	864985	5136.74	ESE
558	842098	5227.89	WNW
559	842098	5226.42	WNW
559	842098	5226.42	WNW
559	842098	5226.42	WNW
560	842098	5230.55	WNW
561	825723	5169.52	ESE
562	842098	5245.06	WNW
563	624485	5117.11	NNE
563	624485	5117.11	NNE
563	624485	5117.11	NNE
563	624485	5117.11	NNE
564	712821	5148.15	SE
565	807383	5182.64	NE
565	807383	5182.64	NE

565	807383	5182.64	NE
565	807383	5182.64	NE
565	807383	5182.64	NE
565	807383	5182.64	NE
565	807383	5182.64	NE
565	807383	5182.64	NE
566	844297	5046.14	N
566	844297	5046.14	N
566	844297	5046.14	N
566	844297	5046.14	N
567	864985	5220.42	ESE
568	864985	5223.91	ESE
569	760837	5067.71	N
569	760837	5067.71	N
569	760837	5067.71	N
569	760837	5067.71	N
569	760837	5067.71	N
569	760837	5067.71	N
569	760837	5067.71	N
569	760837	5067.71	N
570	844297	5063.96	N
571	844297	5078.61	N
572	626976	5224.76	NE
573	783911	5209.40	NE
574	623001	5241.62	NNE
575	808901	5221.30	NNW
576	542202	5213.37	NNW
576	530532	5213.37	NNW

Water Wells - Suwanee River Water Management District

Map Key	ID	Distance (ft)	Direction
	No records found		

Well Surveillance Program Water Wells

Map Key	Permit No	Distance (ft)	Direction
77		1427.97	NW
86		1665.87	WNW
289	AAD 5626	3562.24	WSW
554		5039.27	SSE

Public Water Systems Violations and Enforcement Data

Map Key	Direction	Distance (mi)	Distance (ft)	Elevation (ft)	DB
520	S	0.91	4,782.17	7.96	PWSV

Address Line 2:	11922 US 19
State Code:	FL
Zip Code:	33516
City Name:	CLEARWATER
Address Line 1:	
PWS ID:	FL6521249
PWS Type Code:	TNCWS
PWS Type Description:	Transient Non-Community Water System
Primary Source Code:	GW
Primary Source Desc:	Groundwater
PWS Activity Code:	I
PWS Activity Description:	Inactive
PWS Deactivation Date:	01/12/1980
Phone Number:	813-546-2465

--Details--

Population Served Count:	60
City Served:	CLEARWATER
County Served:	
State Served:	FL
Zip Code Served:	

Safe Drinking Water Information System (SDWIS)

Map Key	Direction	Distance (mi)	Distance (ft)	Elevation (ft)	DB
520	S	0.91	4,782.17	7.96	SDWIS

PWS ID:	FL6521249
PWS Type:	Transient non-community system
No of Facilities:	4
No of Violations:	0
No of Site Visits:	0
Cities Served:	CLEARWATER
Counties Served:	Pinellas
Population Served Count:	60
Primacy Agency:	Florida
EPA Region:	Region 4

USGS National Water Information System

Map Key	Direction	Distance (mi)	Distance (ft)	Elevation (ft)	DB
78	ESE	0.29	1,544.87	2.32	FED USGS

Site No:	USGS-02308859
Site Type:	Stream
Formation Type:	
Date Drilled:	
Well Depth:	
Well Depth Unit:	
Well Hole Depth:	
Well Hole Depth Unit:	
Reporting Agency:	USGS Florida Water Science Center
Station Name:	CROSS BAYOU CN AT ULMERTON RD AT PINELLAS PARK FL
Latitude:	27.89379720000000
Longitude:	-82.7106000000000

Map Key	Direction	Distance (mi)	Distance (ft)	Elevation (ft)	DB
80	ESE	0.30	1,608.31	2.72	FED USGS

Site No:	USGS-275338082423800
Site Type:	Stream
Formation Type:	
Date Drilled:	
Well Depth:	
Well Depth Unit:	
Well Hole Depth:	
Well Hole Depth Unit:	
Reporting Agency:	USGS Florida Water Science Center
Station Name:	CROSS BAYOU CA AT S688 NEAR ST PETERSBURG FL
Latitude:	27.89418955000000
Longitude:	-82.7103780000000

Map Key	Direction	Distance (mi)	Distance (ft)	Elevation (ft)	DB
106	NNW	0.33	1,737.03	15.31	FED USGS

Site No:	USGS-275407082430901
Site Type:	Well
Formation Type:	Floridan Aquifer System
Date Drilled:	197012
Well Depth:	100
Well Depth Unit:	ft
Well Hole Depth:	
Well Hole Depth Unit:	
Reporting Agency:	USGS Florida Water Science Center
Station Name:	TOYTOWN LF 23330S16E05 NEAR HIGH POINT FL
Latitude:	27.90224480000000
Longitude:	-82.7189893000000

Wells and Additional Sources Detail Report

Map Key	Direction	Distance (mi)	Distance (ft)	Elevation (ft)	DB
257	SE	0.57	3,018.27	10.91	FED USGS

Site No:	USGS-275317082423201
Site Type:	Well
Formation Type:	Floridan Aquifer System
Date Drilled:	197112
Well Depth:	200
Well Depth Unit:	ft
Well Hole Depth:	
Well Hole Depth Unit:	
Reporting Agency:	USGS Florida Water Science Center
Station Name:	TOYTOWN LF 14130S16E09 NEAR HIGH POINT FL
Latitude:	27.88835640000000
Longitude:	-82.7087113000000

Map Key	Direction	Distance (mi)	Distance (ft)	Elevation (ft)	DB
288	SE	0.64	3,390.05	10.17	FED USGS

Site No:	USGS-275312082423201
Site Type:	Well
Formation Type:	Floridan Aquifer System
Date Drilled:	1956
Well Depth:	
Well Depth Unit:	
Well Hole Depth:	
Well Hole Depth Unit:	
Reporting Agency:	USGS Florida Water Science Center
Station Name:	TOYTOWN LF 14330S16E09 NEAR HIGH POINT FL
Latitude:	27.88696758000000
Longitude:	-82.7087113000000

Map Key	Direction	Distance (mi)	Distance (ft)	Elevation (ft)	DB
338	W	0.73	3,830.19	14.21	FED USGS

Site No:	USGS-275335082434701
Site Type:	Well
Formation Type:	Floridan Aquifer System
Date Drilled:	19770328
Well Depth:	200
Well Depth Unit:	ft
Well Hole Depth:	200
Well Hole Depth Unit:	ft
Reporting Agency:	USGS Florida Water Science Center

Station Name: WATER SLIDE WORLD DEEP WELL NEAR HIGH POINT FL
Latitude: 27.89335620000000
Longitude: -82.7295450800000

Map Key	Direction	Distance (mi)	Distance (ft)	Elevation (ft)	DB
460	S	0.80	4,229.98	3.53	FED USGS

Site No: USGS-02308860
Site Type: Stream: Canal
Formation Type:
Date Drilled:
Well Depth:
Well Depth Unit:
Well Hole Depth:
Well Hole Depth Unit:
Reporting Agency: USGS Florida Water Science Center
Station Name: CROSS BAYOU CANAL NEAR PINELLAS PARK FL
Latitude: 27.88250000000000
Longitude: -82.7147222000000

Map Key	Direction	Distance (mi)	Distance (ft)	Elevation (ft)	DB
466	NNW	0.79	4,171.22	14.41	FED USGS

Site No: USGS-275430082431401
Site Type: Well
Formation Type: Suwannee Limestone
Date Drilled:
Well Depth: 551
Well Depth Unit: ft
Well Hole Depth: 551
Well Hole Depth Unit: ft
Reporting Agency: USGS Florida Water Science Center
Station Name: ROMP TR 13-2A LOWER SUWANNEE WELL NEAR LARGO FL
Latitude: 27.90891667000000
Longitude: -82.7203611000000

Map Key	Direction	Distance (mi)	Distance (ft)	Elevation (ft)	DB
467	NNW	0.79	4,173.72	14.47	FED USGS

Site No: USGS-275430082431402
Site Type: Well
Formation Type: Suwannee Limestone
Date Drilled:
Well Depth: 279
Well Depth Unit: ft

Well Hole Depth:	280
Well Hole Depth Unit:	ft
Reporting Agency:	USGS Florida Water Science Center
Station Name:	ROMP TR 13-2A UPPER SUWANNEE WELL NEAR LARGO FL
Latitude:	27.90891667000000
Longitude:	-82.7203888900000

Map Key	Direction	Distance (mi)	Distance (ft)	Elevation (ft)	DB
467	NNW	0.79	4,173.72	14.47	FED USGS

Site No:	USGS-275430082431403
Site Type:	Well
Formation Type:	Nonartesian Sand Aquifer
Date Drilled:	
Well Depth:	15
Well Depth Unit:	ft
Well Hole Depth:	16
Well Hole Depth Unit:	ft
Reporting Agency:	USGS Florida Water Science Center
Station Name:	ROMP TR 13-2 NRSD WELL NEAR LARGO FL
Latitude:	27.90891667000000
Longitude:	-82.7203888900000

Map Key	Direction	Distance (mi)	Distance (ft)	Elevation (ft)	DB
467	NNW	0.79	4,173.72	14.47	FED USGS

Site No:	USGS-275430082431404
Site Type:	Well
Formation Type:	Tampa Limestone
Date Drilled:	19860620
Well Depth:	190.00
Well Depth Unit:	ft
Well Hole Depth:	190.00
Well Hole Depth Unit:	ft
Reporting Agency:	USGS Florida Water Science Center
Station Name:	ROMP TR 13-2 TAMPA WELL NEAR LARGO FL
Latitude:	27.90891667000000
Longitude:	-82.7203888900000

Florida Subsidence Incident Reports

Map Key	Direction	Distance (mi)	Distance (ft)	Elevation (ft)	DB
431	NNE	0.69	3,658.06	14.34	SINKHOLES

FGS/FSRI Ref No:	15-733	County:	PINELLAS
Object ID:	1422	Township:	5

Date Rev:	07/29/2021	Township Direction:	South
Event Date:	04/03/2016	Range :	16
True Sink:	Unknown	Range Direction:	E
Slope:	0	Section:	5
Water Visable:	Unknown	QTR Sect 1:	NE
Wtr Blw Lnd Srfc:	0	QTR Sect 2:	NE
Limestone Visable:	Unknown	Accuracy:	PARCEL
Cave Visable:	Unknown	Dimension:	Estimated
Sub Rate:	Unknown	Shape:	C
Prop Damage:	Unknown	Length:	4.0
Repair Status:	Unknown	Width:	4.0
Drain Str Present:	Unknown	Depth:	0.0
Owner Zip:	0	Lat DD:	27.907649
Point Y:	27.9076597849486	Long DD:	-82.714291
Point X:	-82.7139857740787		
Soil Type:			
Rpt Source:	Pinellas County EM		
Rpt Name:			
Comments:			
Comments 2:	*CLOSED SIR*		
Access :			

Map Key	Direction	Distance (mi)	Distance (ft)	Elevation (ft)	DB
468	NNW	0.79	4,182.68	14.36	SINKHOLES

FGS/FSRI Ref No:	15-723	County:	PINELLAS
Object ID:	4133	Township:	29
Date Rev:	09/28/2022	Township Direction:	South
Event Date:	04/23/2014	Range :	16
True Sink:	Unknown	Range Direction:	E
Slope:	0	Section:	32
Water Visable:	Unknown	QTR Sect 1:	SW
Wtr Blw Lnd Srfc:	0	QTR Sect 2:	SE
Limestone Visable:	Unknown	Accuracy:	PARCEL
Cave Visable:	Unknown	Dimension:	Estimated
Sub Rate:	Unknown	Shape:	U
Prop Damage:	Yes	Length:	4.5
Repair Status:	Unknown	Width:	4.5
Drain Str Present:	Unknown	Depth:	0.0
Owner Zip:	33760	Lat DD:	27.908749999999998
Point Y:	27.908750000948	Long DD:	-82.72106
Point X:	-82.7210599996399		
Soil Type:			
Rpt Source:	Pinellas County WP		
Rpt Name:	Kitty		
Comments:	SH damaged roadway and is 4-5 feet across		

Comments 2:

Access :

Water Well Construction Permits - Southwest Florida Water Management District

Map Key	Direction	Distance (mi)	Distance (ft)	Elevation (ft)	DB
1	W	0.03	150.91	14.13	WATER WELLS

Site ID:	365426	Section ID:	5.0
Well Constr Permit:	584857	Range ID:	16.0
WCP Status:	6	SPFWE:	424181.29304592
Well No:	3	SPFWN:	1295519.00283276
License No:	1528	GIS Update:	25-May-2005
Permit Issued:	28-Oct-1996	Last Update:	13-Jan-2007
Data Collect Site:	NO	Township I:	30.0
Water Use Permit:	NO	UTM Easting:	330884.64
Well Drill:	JETTED	UTM Northing:	3086851.573
Well Depth:	17.0	Point X:	-82.7182111127489
Well Casing:	1.25	Point Y:	27.8958474874015
Casing to:	12.0	Latitude:	27 53 45.05
Static Water:	0.0	Longitude:	82 43 05.56
Contractor:	SASSAMAN PUMP & SPRINKLER		
Site Name:	584857 - 3		
Owner Name:	Boyd Harrington		
WCP Sites:	http://www38.swfwmd.state.fl.us/Support/WCP/WcpDetail.aspx?permit=584857		
Well Use:	IRRIGATION		
Well Located:			
Well Located 1:	6004 137TH AVE		
Well Located 2:			

Map Key	Direction	Distance (mi)	Distance (ft)	Elevation (ft)	DB
1	W	0.03	150.91	14.13	WATER WELLS

Site ID:	365427	Section ID:	5.0
Well Constr Permit:	584857	Range ID:	16.0
WCP Status:	6	SPFWE:	424181.29304592
Well No:	4	SPFWN:	1295519.00283276
License No:	1528	GIS Update:	25-May-2005
Permit Issued:	28-Oct-1996	Last Update:	13-Jan-2007
Data Collect Site:	NO	Township I:	30.0
Water Use Permit:	NO	UTM Easting:	330884.64
Well Drill:	JETTED	UTM Northing:	3086851.573
Well Depth:	17.0	Point X:	-82.7182111127489
Well Casing:	1.25	Point Y:	27.8958474874015
Casing to:	12.0	Latitude:	27 53 45.05
Static Water:	0.0	Longitude:	82 43 05.56
Contractor:	SASSAMAN PUMP & SPRINKLER		

Wells and Additional Sources Detail Report

Site Name:	584857 - 4
Owner Name:	Boyd Harrington
WCP Sites:	http://www38.swfwmd.state.fl.us/Support/WCP/WcpDetail.aspx?permit=584857
Well Use:	IRRIGATION
Well Located:	
Well Located 1:	6004 137TH AVE
Well Located 2:	

Map Key	Direction	Distance (mi)	Distance (ft)	Elevation (ft)	DB
1	W	0.03	150.91	14.13	WATER WELLS

Site ID:	365428	Section ID:	5.0
Well Constr Permit:	584857	Range ID:	16.0
WCP Status:	6	SPFWE:	424181.29304592
Well No:	5	SPFWN:	1295519.00283276
License No:	1528	GIS Update:	25-May-2005
Permit Issued:	28-Oct-1996	Last Update:	13-Jan-2007
Data Collect Site:	NO	Township I:	30.0
Water Use Permit:	NO	UTM Easting:	330884.64
Well Drill:	JETTED	UTM Northing:	3086851.573
Well Depth:	17.0	Point X:	-82.7182111127489
Well Casing:	1.25	Point Y:	27.8958474874015
Casing to:	12.0	Latitude:	27 53 45.05
Static Water:	0.0	Longitude:	82 43 05.56
Contractor:	SASSAMAN PUMP & SPRINKLER		
Site Name:	584857 - 5		
Owner Name:	Boyd Harrington		
WCP Sites:	http://www38.swfwmd.state.fl.us/Support/WCP/WcpDetail.aspx?permit=584857		
Well Use:	IRRIGATION		
Well Located:			
Well Located 1:	6004 137TH AVE		
Well Located 2:			

Map Key	Direction	Distance (mi)	Distance (ft)	Elevation (ft)	DB
1	W	0.03	150.91	14.13	WATER WELLS

Site ID:	365429	Section ID:	5.0
Well Constr Permit:	584857	Range ID:	16.0
WCP Status:	6	SPFWE:	424181.29304592
Well No:	6	SPFWN:	1295519.00283276
License No:	1528	GIS Update:	25-May-2005
Permit Issued:	28-Oct-1996	Last Update:	13-Jan-2007
Data Collect Site:	NO	Township I:	30.0
Water Use Permit:	NO	UTM Easting:	330884.64
Well Drill:	JETTED	UTM Northing:	3086851.573
Well Depth:	17.0	Point X:	-82.7182111127489

Well Casing:	1.25	Point Y:	27.8958474874015
Casing to:	12.0	Latitude:	27 53 45.05
Static Water:	0.0	Longitude:	82 43 05.56
Contractor:	SASSAMAN PUMP & SPRINKLER		
Site Name:	584857 - 6		
Owner Name:	Boyd Harrington		
WCP Sites:	http://www38.swfwmd.state.fl.us/Support/WCP/WcpDetail.aspx?permit=584857		
Well Use:	IRRIGATION		
Well Located:			
Well Located 1:	6004 137TH AVE		
Well Located 2:			

Map Key	Direction	Distance (mi)	Distance (ft)	Elevation (ft)	DB
1	W	0.03	150.91	14.13	WATER WELLS

Site ID:	365431	Section ID:	5.0
Well Constr Permit:	584857	Range ID:	16.0
WCP Status:	6	SPFWE:	424181.29304592
Well No:	8	SPFWN:	1295519.00283276
License No:	1528	GIS Update:	25-May-2005
Permit Issued:	28-Oct-1996	Last Update:	13-Jan-2007
Data Collect Site:	NO	Township I:	30.0
Water Use Permit:	NO	UTM Easting:	330884.64
Well Drill:	JETTED	UTM Northing:	3086851.573
Well Depth:	17.0	Point X:	-82.7182111127489
Well Casing:	1.25	Point Y:	27.8958474874015
Casing to:	12.0	Latitude:	27 53 45.05
Static Water:	0.0	Longitude:	82 43 05.56
Contractor:	SASSAMAN PUMP & SPRINKLER		
Site Name:	584857 - 8		
Owner Name:	Boyd Harrington		
WCP Sites:	http://www38.swfwmd.state.fl.us/Support/WCP/WcpDetail.aspx?permit=584857		
Well Use:	IRRIGATION		
Well Located:			
Well Located 1:	6004 137TH AVE		
Well Located 2:			

Map Key	Direction	Distance (mi)	Distance (ft)	Elevation (ft)	DB
1	W	0.03	150.91	14.13	WATER WELLS

Site ID:	425599	Section ID:	5.0
Well Constr Permit:	630965	Range ID:	16.0
WCP Status:	6	SPFWE:	424181.29304592
Well No:	4	SPFWN:	1295519.00283276
License No:	2823	GIS Update:	25-May-2005
Permit Issued:	01-Feb-2000	Last Update:	13-Jan-2007

Data Collect Site:	NO	Township I:	30.0
Water Use Permit:	NO	UTM Easting:	330884.64
Well Drill:	JETTED	UTM Northing:	3086851.573
Well Depth:	20.0	Point X:	-82.7182111127489
Well Casing:	1.25	Point Y:	27.8958474874015
Casing to:	20.0	Latitude:	27 53 45.05
Static Water:	0.0	Longitude:	82 43 05.56
Contractor:	SOUTHERN IRR. WELL DRILLING INC		
Site Name:	630965 - 4		
Owner Name:	Boyd Harrington		
WCP Sites:	http://www38.swfwmd.state.fl.us/Support/WCP/WcpDetail.aspx?permit=630965		
Well Use:	IRRIGATION		
Well Located:			
Well Located 1:	6004 137TH AVE NO		
Well Located 2:			

Map Key	Direction	Distance (mi)	Distance (ft)	Elevation (ft)	DB
1	W	0.03	150.91	14.13	WATER WELLS

Site ID:	425598	Section ID:	5.0
Well Constr Permit:	630965	Range ID:	16.0
WCP Status:	6	SPFWE:	424181.29304592
Well No:	3	SPFWN:	1295519.00283276
License No:	2823	GIS Update:	25-May-2005
Permit Issued:	01-Feb-2000	Last Update:	13-Jan-2007
Data Collect Site:	NO	Township I:	30.0
Water Use Permit:	NO	UTM Easting:	330884.64
Well Drill:	JETTED	UTM Northing:	3086851.573
Well Depth:	20.0	Point X:	-82.7182111127489
Well Casing:	1.25	Point Y:	27.8958474874015
Casing to:	20.0	Latitude:	27 53 45.05
Static Water:	0.0	Longitude:	82 43 05.56
Contractor:	SOUTHERN IRR. WELL DRILLING INC		
Site Name:	630965 - 3		
Owner Name:	Boyd Harrington		
WCP Sites:	http://www38.swfwmd.state.fl.us/Support/WCP/WcpDetail.aspx?permit=630965		
Well Use:	IRRIGATION		
Well Located:			
Well Located 1:	6004 137TH AVE NO		
Well Located 2:			

Map Key	Direction	Distance (mi)	Distance (ft)	Elevation (ft)	DB
1	W	0.03	150.91	14.13	WATER WELLS

Site ID:	365424	Section ID:	5.0
Well Constr Permit:	584857	Range ID:	16.0

Wells and Additional Sources Detail Report

WCP Status:	6	SPFWE:	424181.29304592
Well No:	1	SPFWN:	1295519.00283276
License No:	1528	GIS Update:	25-May-2005
Permit Issued:	28-Oct-1996	Last Update:	13-Jan-2007
Data Collect Site:	NO	Township I:	30.0
Water Use Permit:	NO	UTM Easting:	330884.64
Well Drill:	JETTED	UTM Northing:	3086851.573
Well Depth:	17.0	Point X:	-82.7182111127489
Well Casing:	1.25	Point Y:	27.8958474874015
Casing to:	12.0	Latitude:	27 53 45.05
Static Water:	0.0	Longitude:	82 43 05.56
Contractor:	SASSAMAN PUMP & SPRINKLER		
Site Name:	584857 - 1		
Owner Name:	Boyd Harrington		
WCP Sites:	http://www38.swfwmd.state.fl.us/Support/WCP/WcpDetail.aspx?permit=584857		
Well Use:	IRRIGATION		
Well Located:			
Well Located 1:	6004 137TH AVE		
Well Located 2:			

Map Key	Direction	Distance (mi)	Distance (ft)	Elevation (ft)	DB
1	W	0.03	150.91	14.13	WATER WELLS

Site ID:	425597	Section ID:	5.0
Well Constr Permit:	630965	Range ID:	16.0
WCP Status:	6	SPFWE:	424181.29304592
Well No:	2	SPFWN:	1295519.00283276
License No:	2823	GIS Update:	25-May-2005
Permit Issued:	01-Feb-2000	Last Update:	13-Jan-2007
Data Collect Site:	NO	Township I:	30.0
Water Use Permit:	NO	UTM Easting:	330884.64
Well Drill:	JETTED	UTM Northing:	3086851.573
Well Depth:	20.0	Point X:	-82.7182111127489
Well Casing:	1.25	Point Y:	27.8958474874015
Casing to:	20.0	Latitude:	27 53 45.05
Static Water:	0.0	Longitude:	82 43 05.56
Contractor:	SOUTHERN IRR. WELL DRILLING INC		
Site Name:	630965 - 2		
Owner Name:	Boyd Harrington		
WCP Sites:	http://www38.swfwmd.state.fl.us/Support/WCP/WcpDetail.aspx?permit=630965		
Well Use:	IRRIGATION		
Well Located:			
Well Located 1:	6004 137TH AVE NO		
Well Located 2:			

Map Key	Direction	Distance (mi)	Distance (ft)	Elevation (ft)	DB

1	W	0.03	150.91	14.13	WATER WELLS

Site ID:	425596	Section ID:	5.0
Well Constr Permit:	630965	Range ID:	16.0
WCP Status:	6	SPFWE:	424181.29304592
Well No:	1	SPFWN:	1295519.00283276
License No:	2823	GIS Update:	25-May-2005
Permit Issued:	01-Feb-2000	Last Update:	13-Jan-2007
Data Collect Site:	NO	Township I:	30.0
Water Use Permit:	NO	UTM Easting:	330884.64
Well Drill:	JETTED	UTM Northing:	3086851.573
Well Depth:	20.0	Point X:	-82.7182111127489
Well Casing:	1.25	Point Y:	27.8958474874015
Casing to:	20.0	Latitude:	27 53 45.05
Static Water:	0.0	Longitude:	82 43 05.56
Contractor:	SOUTHERN IRR. WELL DRILLING INC		
Site Name:	630965 - 1		
Owner Name:	Boyd Harrington		
WCP Sites:	http://www38.swfwmd.state.fl.us/Support/WCP/WcpDetail.aspx?permit=630965		
Well Use:	IRRIGATION		
Well Located:			
Well Located 1:	6004 137TH AVE NO		
Well Located 2:			

Map Key	Direction	Distance (mi)	Distance (ft)	Elevation (ft)	DB
1	W	0.03	150.91	14.13	WATER WELLS

Site ID:	365430	Section ID:	5.0
Well Constr Permit:	584857	Range ID:	16.0
WCP Status:	6	SPFWE:	424181.29304592
Well No:	7	SPFWN:	1295519.00283276
License No:	1528	GIS Update:	25-May-2005
Permit Issued:	28-Oct-1996	Last Update:	13-Jan-2007
Data Collect Site:	NO	Township I:	30.0
Water Use Permit:	NO	UTM Easting:	330884.64
Well Drill:	JETTED	UTM Northing:	3086851.573
Well Depth:	17.0	Point X:	-82.7182111127489
Well Casing:	1.25	Point Y:	27.8958474874015
Casing to:	12.0	Latitude:	27 53 45.05
Static Water:	0.0	Longitude:	82 43 05.56
Contractor:	SASSAMAN PUMP & SPRINKLER		
Site Name:	584857 - 7		
Owner Name:	Boyd Harrington		
WCP Sites:	http://www38.swfwmd.state.fl.us/Support/WCP/WcpDetail.aspx?permit=584857		
Well Use:	IRRIGATION		
Well Located:			

Wells and Additional Sources Detail Report

Well Located 1:	6004 137TH AVE
Well Located 2:	

Map Key	Direction	Distance (mi)	Distance (ft)	Elevation (ft)	DB
1	W	0.03	150.91	14.13	WATER WELLS

Site ID:	365425	Section ID:	5.0
Well Constr Permit:	584857	Range ID:	16.0
WCP Status:	6	SPFWE:	424181.29304592
Well No:	2	SPFWN:	1295519.00283276
License No:	1528	GIS Update:	25-May-2005
Permit Issued:	28-Oct-1996	Last Update:	13-Jan-2007
Data Collect Site:	NO	Township I:	30.0
Water Use Permit:	NO	UTM Easting:	330884.64
Well Drill:	JETTED	UTM Northing:	3086851.573
Well Depth:	17.0	Point X:	-82.7182111127489
Well Casing:	1.25	Point Y:	27.8958474874015
Casing to:	12.0	Latitude:	27 53 45.05
Static Water:	0.0	Longitude:	82 43 05.56
Contractor:	SASSAMAN PUMP & SPRINKLER		
Site Name:	584857 - 2		
Owner Name:	Boyd Harrington		
WCP Sites:	http://www38.swfwmd.state.fl.us/Support/WCP/WcpDetail.aspx?permit=584857		
Well Use:	IRRIGATION		
Well Located:			
Well Located 1:	6004 137TH AVE		
Well Located 2:			

Map Key	Direction	Distance (mi)	Distance (ft)	Elevation (ft)	DB
2	SSW	0.02	110.79	13.87	WATER WELLS

Site ID:	530931	Section ID:	8.0
Well Constr Permit:	699253	Range ID:	16.0
WCP Status:	6	SPFWE:	424488.18482059
Well No:	1	SPFWN:	1294774.35898084
License No:	9288	GIS Update:	25-May-2005
Permit Issued:	14-Apr-2004	Last Update:	13-Jan-2007
Data Collect Site:	NO	Township I:	30.0
Water Use Permit:	NO	UTM Easting:	330976.319
Well Drill:	ROTARY	UTM Northing:	3086623.86
Well Depth:	70.0	Point X:	-82.7172475565123
Well Casing:	4.0	Point Y:	27.893804356856
Casing to:	60.0	Latitude:	27 53 37.70
Static Water:	15.0	Longitude:	82 43 02.09
Contractor:	CITRUS PARK WELL DRILLING INC		
Site Name:	699253 - 1		

Wells and Additional Sources Detail Report

Owner Name:	Nick Farara
WCP Sites:	http://www38.swfwmd.state.fl.us/Support/WCP/WcpDetail.aspx?permit=699253
Well Use:	IRRIGATION
Well Located:	
Well Located 1:	6030 ULMERTON RD
Well Located 2:	

Map Key	Direction	Distance (mi)	Distance (ft)	Elevation (ft)	DB
3	SSW	0.02	116.87	13.79	WATER WELLS

Site ID:	829860	Section ID:	8.0
Well Constr Permit:	834375	Range ID:	16.0
WCP Status:	6	SPFWE:	424288.47417609
Well No:	1	SPFWN:	1294779.24318609
License No:	11093	GIS Update:	13-Mar-2014
Permit Issued:	11-Feb-2014	Last Update:	13-Mar-2014
Data Collect Site:	NO	Township I:	30.0
Water Use Permit:	NO	UTM Easting:	330915.46439579
Well Drill:	HYDRAULIC PUNCH	UTM Northing:	3086625.84575072
Well Depth:	35.0	Point X:	-82.7178658834478
Well Casing:	1.0	Point Y:	27.8938145719073
Casing to:	30.0	Latitude:	27 53 37.73
Static Water:	4.0	Longitude:	82 43 04.32
Contractor:	NATIONAL ENV TECHNOLOGY INC		
Site Name:	Proposed WCP Well		
Owner Name:	Knight, Jeffry		
WCP Sites:	http://www38.swfwmd.state.fl.us/Support/WCP/WcpDetail.aspx?permit=834375		
Well Use:	MONITOR		
Well Located:			
Well Located 1:	6056 ULMERTON RD		
Well Located 2:	CLEARWATER		

Map Key	Direction	Distance (mi)	Distance (ft)	Elevation (ft)	DB
4	SSW	0.04	220.78	13.89	WATER WELLS

Site ID:	829859	Section ID:	8.0
Well Constr Permit:	834375	Range ID:	16.0
WCP Status:	6	SPFWE:	424249.41152188
Well No:	0	SPFWN:	1294682.88915621
License No:	11093	GIS Update:	11-Feb-2014
Permit Issued:	11-Feb-2014	Last Update:	13-Mar-2014
Data Collect Site:	NO	Township I:	30.0
Water Use Permit:	NO	UTM Easting:	330903.3191879
Well Drill:		UTM Northing:	3086596.57667771
Well Depth:	0.0	Point X:	-82.7179850598201
Well Casing:	1.0	Point Y:	27.8935489284263

Casing to:	0.0	Latitude:	27 53 36.78
Static Water:	0.0	Longitude:	82 43 04.75
Contractor:	NATIONAL ENV TECHNOLOGY INC		
Site Name:	Proposed WCP Well		
Owner Name:	Knight, Jeffry		
WCP Sites:	http://www38.swfwmd.state.fl.us/Support/WCP/WcpDetail.aspx?permit=834375		
Well Use:	MONITOR		
Well Located:			
Well Located 1:	6056 ULMERTON RD		
Well Located 2:	CLEARWATER		

Map Key	Direction	Distance (mi)	Distance (ft)	Elevation (ft)	DB
5	SSW	0.04	219.74	13.88	WATER WELLS

Site ID:	781640	Section ID:	8.0
Well Constr Permit:	815045	Range ID:	16.0
WCP Status:	6	SPFWE:	330891.80437735
Well No:	3	SPFWN:	3086603.47633784
License No:	2613	GIS Update:	12-Sep-2011
Permit Issued:	17-Aug-2011	Last Update:	12-Sep-2011
Data Collect Site:	NO	Township I:	30.0
Water Use Permit:	NO	UTM Easting:	424211.44781392
Well Drill:	HYDRAULIC PUNCH	UTM Northing:	1294705.21757042
Well Depth:	30.0	Point X:	-82.7181029886076
Well Casing:	0.75	Point Y:	27.8936097293319
Casing to:	20.0	Latitude:	27 53 37.00
Static Water:	3.5	Longitude:	82 43 05.17
Contractor:	PREFERRED DRILLING SOLUTION INC		
Site Name:	Proposed WCP Well		
Owner Name:	Knight, Jeffry		
WCP Sites:	http://www38.swfwmd.state.fl.us/Support/WCP/WcpDetail.aspx?permit=815045		
Well Use:	MONITOR		
Well Located:			
Well Located 1:	6056 ULMERTON RD		
Well Located 2:	CLEARWATER		

Map Key	Direction	Distance (mi)	Distance (ft)	Elevation (ft)	DB
6	SSW	0.04	236.40	14.22	WATER WELLS

Site ID:	781641	Section ID:	8.0
Well Constr Permit:	815045	Range ID:	16.0
WCP Status:	6	SPFWE:	330910.99853306
Well No:	4	SPFWN:	3086588.76767939
License No:	2613	GIS Update:	12-Sep-2011
Permit Issued:	17-Aug-2011	Last Update:	12-Sep-2011
Data Collect Site:	NO	Township I:	30.0

Water Use Permit:	NO	UTM Easting:	424274.81586948
Well Drill:	HYDRAULIC PUNCH	UTM Northing:	1294657.47451487
Well Depth:	30.0	Point X:	-82.7179059557739
Well Casing:	0.75	Point Y:	27.8934794372776
Casing to:	20.0	Latitude:	27 53 36.53
Static Water:	3.5	Longitude:	82 43 04.46
Contractor:	PREFERRED DRILLING SOLUTION INC		
Site Name:	Proposed WCP Well		
Owner Name:	Knight, Jeffry		
WCP Sites:	http://www38.swfwmd.state.fl.us/Support/WCP/WcpDetail.aspx?permit=815045		
Well Use:	MONITOR		
Well Located:			
Well Located 1:	6056 ULMERTON RD		
Well Located 2:	CLEARWATER		

Map Key	Direction	Distance (mi)	Distance (ft)	Elevation (ft)	DB
7	SSW	0.04	235.91	13.88	WATER WELLS

Site ID:	821927	Section ID:	8.0
Well Constr Permit:	830870	Range ID:	16.0
WCP Status:	6	SPFWE:	424210.57307303
Well No:	2	SPFWN:	1294686.37999534
License No:	2613	GIS Update:	14-Aug-2013
Permit Issued:	01-Aug-2013	Last Update:	14-Aug-2013
Data Collect Site:	NO	Township I:	30.0
Water Use Permit:	NO	UTM Easting:	330891.49088098
Well Drill:	AUGER	UTM Northing:	3086597.73728903
Well Depth:	12.0	Point X:	-82.7181053543531
Well Casing:	2.0	Point Y:	27.8935579041608
Casing to:	2.0	Latitude:	27 53 36.81
Static Water:	3.0	Longitude:	82 43 05.18
Contractor:	PREFERRED DRILLING SOLUTION INC		
Site Name:	Proposed WCP Well		
Owner Name:	Knight, Jeffry		
WCP Sites:	http://www38.swfwmd.state.fl.us/Support/WCP/WcpDetail.aspx?permit=830870		
Well Use:	MONITOR		
Well Located:			
Well Located 1:	6056 ULMERTON RD		
Well Located 2:	CLEARWATER		

Map Key	Direction	Distance (mi)	Distance (ft)	Elevation (ft)	DB
8	SSW	0.05	249.38	13.88	WATER WELLS

Site ID:	781639	Section ID:	8.0
Well Constr Permit:	815045	Range ID:	16.0
WCP Status:	6	SPFWE:	330889.34768356

Well No:	2	SPFWN:	3086594.23612289
License No:	2613	GIS Update:	12-Sep-2011
Permit Issued:	17-Aug-2011	Last Update:	12-Sep-2011
Data Collect Site:	NO	Township I:	30.0
Water Use Permit:	NO	UTM Easting:	424203.63531392
Well Drill:	HYDRAULIC PUNCH	UTM Northing:	1294674.83562598
Well Depth:	30.0	Point X:	-82.7181266224726
Well Casing:	0.75	Point Y:	27.8935260398615
Casing to:	20.0	Latitude:	27 53 36.69
Static Water:	3.5	Longitude:	82 43 05.26
Contractor:	PREFERRED DRILLING SOLUTION INC		
Site Name:	Proposed WCP Well		
Owner Name:	Knight, Jeffry		
WCP Sites:	http://www38.swfwmd.state.fl.us/Support/WCP/WcpDetail.aspx?permit=815045		
Well Use:	MONITOR		
Well Located:			
Well Located 1:	6056 ULMERTON RD		
Well Located 2:	CLEARWATER		

Map Key	Direction	Distance (mi)	Distance (ft)	Elevation (ft)	DB
9	SSW	0.05	277.20	14.21	WATER WELLS

Site ID:	781642	Section ID:	8.0
Well Constr Permit:	815045	Range ID:	16.0
WCP Status:	6	SPFWE:	424184.104044
Well No:	0	SPFWN:	1294654.43638393
License No:	2613	GIS Update:	17-Aug-2011
Permit Issued:	17-Aug-2011	Last Update:	12-Sep-2011
Data Collect Site:	NO	Township I:	30.0
Water Use Permit:	NO	UTM Easting:	330883.34425125
Well Drill:		UTM Northing:	3086588.06756271
Well Depth:	0.0	Point X:	-82.7181867140372
Well Casing:	0.75	Point Y:	27.8934696185257
Casing to:	0.0	Latitude:	27 53 36.49
Static Water:	0.0	Longitude:	82 43 05.47
Contractor:	PREFERRED DRILLING SOLUTION INC		
Site Name:	Proposed WCP Well		
Owner Name:	Knight, Jeffry		
WCP Sites:	http://www38.swfwmd.state.fl.us/Support/WCP/WcpDetail.aspx?permit=815045		
Well Use:	MONITOR		
Well Located:			
Well Located 1:	6056 ULMERTON RD		
Well Located 2:	CLEARWATER		

Map Key	Direction	Distance (mi)	Distance (ft)	Elevation (ft)	DB
9	SSW	0.05	277.20	14.21	WATER WELLS

Site ID:	781644	Section ID:	8.0
Well Constr Permit:	815045	Range ID:	16.0
WCP Status:	6	SPFWE:	424184.104044
Well No:	0	SPFWN:	1294654.43638393
License No:	2613	GIS Update:	17-Aug-2011
Permit Issued:	17-Aug-2011	Last Update:	12-Sep-2011
Data Collect Site:	NO	Township I:	30.0
Water Use Permit:	NO	UTM Easting:	330883.34425125
Well Drill:		UTM Northing:	3086588.06756271
Well Depth:	0.0	Point X:	-82.7181867140372
Well Casing:	0.75	Point Y:	27.8934696185257
Casing to:	0.0	Latitude:	27 53 36.49
Static Water:	0.0	Longitude:	82 43 05.47
Contractor:	PREFERRED DRILLING SOLUTION INC		
Site Name:	Proposed WCP Well		
Owner Name:	Knight, Jeffry		
WCP Sites:	http://www38.swfwmd.state.fl.us/Support/WCP/WcpDetail.aspx?permit=815045		
Well Use:	MONITOR		
Well Located:			
Well Located 1:	6056 ULMERTON RD		
Well Located 2:	CLEARWATER		

Map Key	Direction	Distance (mi)	Distance (ft)	Elevation (ft)	DB
9	SSW	0.05	277.20	14.21	WATER WELLS

Site ID:	781643	Section ID:	8.0
Well Constr Permit:	815045	Range ID:	16.0
WCP Status:	6	SPFWE:	424184.104044
Well No:	0	SPFWN:	1294654.43638393
License No:	2613	GIS Update:	17-Aug-2011
Permit Issued:	17-Aug-2011	Last Update:	12-Sep-2011
Data Collect Site:	NO	Township I:	30.0
Water Use Permit:	NO	UTM Easting:	330883.34425125
Well Drill:		UTM Northing:	3086588.06756271
Well Depth:	0.0	Point X:	-82.7181867140372
Well Casing:	0.75	Point Y:	27.8934696185257
Casing to:	0.0	Latitude:	27 53 36.49
Static Water:	0.0	Longitude:	82 43 05.47
Contractor:	PREFERRED DRILLING SOLUTION INC		
Site Name:	Proposed WCP Well		
Owner Name:	Knight, Jeffry		
WCP Sites:	http://www38.swfwmd.state.fl.us/Support/WCP/WcpDetail.aspx?permit=815045		
Well Use:	MONITOR		
Well Located:			
Well Located 1:	6056 ULMERTON RD		

Well Located 2: CLEARWATER

Map Key	Direction	Distance (mi)	Distance (ft)	Elevation (ft)	DB
9	SSW	0.05	277.20	14.21	WATER WELLS

Site ID:	781638	Section ID:	8.0
Well Constr Permit:	815045	Range ID:	16.0
WCP Status:	6	SPFWE:	330882.94849492
Well No:	1	SPFWN:	3086588.20306581
License No:	2613	GIS Update:	12-Sep-2011
Permit Issued:	17-Aug-2011	Last Update:	12-Sep-2011
Data Collect Site:	NO	Township I:	30.0
Water Use Permit:	NO	UTM Easting:	424182.80198059
Well Drill:	HYDRAULIC PUNCH	UTM Northing:	1294654.8703482
Well Depth:	30.0	Point X:	-82.7181907529791
Well Casing:	0.75	Point Y:	27.8934707913506
Casing to:	20.0	Latitude:	27 53 36.49
Static Water:	3.5	Longitude:	82 43 05.49
Contractor:	PREFERRED DRILLING SOLUTION INC		
Site Name:	Proposed WCP Well		
Owner Name:	Knight, Jeffry		
WCP Sites:	http://www38.swfwmd.state.fl.us/Support/WCP/WcpDetail.aspx?permit=815045		
Well Use:	MONITOR		
Well Located:			
Well Located 1:	6056 ULMERTON RD		
Well Located 2:	CLEARWATER		

Map Key	Direction	Distance (mi)	Distance (ft)	Elevation (ft)	DB
10	SW	0.05	287.96	13.87	WATER WELLS

Site ID:	803465	Section ID:	8.0
Well Constr Permit:	824462	Range ID:	16.0
WCP Status:	6	SPFWE:	330867.80021872
Well No:	4	SPFWN:	3086597.13984678
License No:	2613	GIS Update:	29-Oct-2012
Permit Issued:	04-Oct-2012	Last Update:	29-Oct-2012
Data Collect Site:	NO	Township I:	30.0
Water Use Permit:	NO	UTM Easting:	424132.86268923
Well Drill:	AUGER	UTM Northing:	1294683.78494992
Well Depth:	30.0	Point X:	-82.718345873156
Well Casing:	2.0	Point Y:	27.8935495129495
Casing to:	20.0	Latitude:	27 53 36.78
Static Water:	2.0	Longitude:	82 43 06.05
Contractor:	PREFERRED DRILLING SOLUTION INC		
Site Name:	Proposed WCP Well		
Owner Name:	Knight, Jeffry		

WCP Sites:	http://www38.swfwmd.state.fl.us/Support/WCP/WcpDetail.aspx?permit=824462
Well Use:	MONITOR
Well Located:	
Well Located 1:	6056 ULMERTON RD
Well Located 2:	Clearwater

Map Key	Direction	Distance (mi)	Distance (ft)	Elevation (ft)	DB
10	SW	0.05	287.96	13.87	WATER WELLS

Site ID:	821929	Section ID:	8.0
Well Constr Permit:	830870	Range ID:	16.0
WCP Status:	6	SPFWE:	424128.97585081
Well No:	4	SPFWN:	1294685.07791201
License No:	2613	GIS Update:	14-Aug-2013
Permit Issued:	01-Aug-2013	Last Update:	14-Aug-2013
Data Collect Site:	NO	Township I:	30.0
Water Use Permit:	NO	UTM Easting:	330866.61882541
Well Drill:	AUGER	UTM Northing:	3086597.54358609
Well Depth:	30.0	Point X:	-82.7183579288908
Well Casing:	2.0	Point Y:	27.8935530064609
Casing to:	25.0	Latitude:	27 53 36.79
Static Water:	3.0	Longitude:	82 43 06.09
Contractor:	PREFERRED DRILLING SOLUTION INC		
Site Name:	Proposed WCP Well		
Owner Name:	Knight, Jeffry		
WCP Sites:	http://www38.swfwmd.state.fl.us/Support/WCP/WcpDetail.aspx?permit=830870		
Well Use:	MONITOR		
Well Located:			
Well Located 1:	6056 ULMERTON RD		
Well Located 2:	CLEARWATER		

Map Key	Direction	Distance (mi)	Distance (ft)	Elevation (ft)	DB
11	SW	0.06	294.15	13.87	WATER WELLS

Site ID:	821930	Section ID:	8.0
Well Constr Permit:	830870	Range ID:	16.0
WCP Status:	6	SPFWE:	424122.8993216
Well No:	0	SPFWN:	1294683.77585094
License No:	2613	GIS Update:	01-Aug-2013
Permit Issued:	01-Aug-2013	Last Update:	14-Aug-2013
Data Collect Site:	NO	Township I:	30.0
Water Use Permit:	NO	UTM Easting:	330864.76360809
Well Drill:		UTM Northing:	3086597.16187787
Well Depth:	0.0	Point X:	-82.7183767158652
Well Casing:	2.0	Point Y:	27.8935493269411
Casing to:	0.0	Latitude:	27 53 36.78

Static Water:	0.0	Longitude:	82 43 06.16
Contractor:	PREFERRED DRILLING SOLUTION INC		
Site Name:	Proposed WCP Well		
Owner Name:	Knight, Jeffry		
WCP Sites:	http://www38.swfwmd.state.fl.us/Support/WCP/WcpDetail.aspx?permit=830870		
Well Use:	MONITOR		
Well Located:			
Well Located 1:	6056 ULMERTON RD		
Well Located 2:	CLEARWATER		

Map Key	Direction	Distance (mi)	Distance (ft)	Elevation (ft)	DB
11	SW	0.06	294.15	13.87	WATER WELLS

Site ID:	821931	Section ID:	8.0
Well Constr Permit:	830870	Range ID:	16.0
WCP Status:	6	SPFWE:	424122.8993216
Well No:	0	SPFWN:	1294683.77585094
License No:	2613	GIS Update:	01-Aug-2013
Permit Issued:	01-Aug-2013	Last Update:	14-Aug-2013
Data Collect Site:	NO	Township I:	30.0
Water Use Permit:	NO	UTM Easting:	330864.76360809
Well Drill:		UTM Northing:	3086597.16187787
Well Depth:	0.0	Point X:	-82.7183767158652
Well Casing:	2.0	Point Y:	27.8935493269411
Casing to:	0.0	Latitude:	27 53 36.78
Static Water:	0.0	Longitude:	82 43 06.16
Contractor:	PREFERRED DRILLING SOLUTION INC		
Site Name:	Proposed WCP Well		
Owner Name:	Knight, Jeffry		
WCP Sites:	http://www38.swfwmd.state.fl.us/Support/WCP/WcpDetail.aspx?permit=830870		
Well Use:	MONITOR		
Well Located:			
Well Located 1:	6056 ULMERTON RD		
Well Located 2:	CLEARWATER		

Map Key	Direction	Distance (mi)	Distance (ft)	Elevation (ft)	DB
11	SW	0.06	294.15	13.87	WATER WELLS

Site ID:	821925	Section ID:	8.0
Well Constr Permit:	830870	Range ID:	16.0
WCP Status:	6	SPFWE:	424122.03140637
Well No:	1	SPFWN:	1294685.07791201
License No:	2613	GIS Update:	14-Aug-2013
Permit Issued:	01-Aug-2013	Last Update:	14-Aug-2013
Data Collect Site:	NO	Township I:	30.0
Water Use Permit:	NO	UTM Easting:	330864.50233054

Well Drill:	AUGER	UTM Northing:	3086597.56087459
Well Depth:	12.0	Point X:	-82.718379426888
Well Casing:	2.0	Point Y:	27.8935528944197
Casing to:	2.0	Latitude:	27 53 36.79
Static Water:	3.0	Longitude:	82 43 06.17
Contractor:	PREFERRED DRILLING SOLUTION INC		
Site Name:	Proposed WCP Well		
Owner Name:	Knight, Jeffry		
WCP Sites:	http://www38.swfwmd.state.fl.us/Support/WCP/WcpDetail.aspx?permit=830870		
Well Use:	MONITOR		
Well Located:			
Well Located 1:	6056 ULMERTON RD		
Well Located 2:	CLEARWATER		

Map Key	Direction	Distance (mi)	Distance (ft)	Elevation (ft)	DB
11	SW	0.06	294.15	13.87	WATER WELLS

Site ID:	821933	Section ID:	8.0
Well Constr Permit:	830870	Range ID:	16.0
WCP Status:	6	SPFWE:	424122.8993216
Well No:	0	SPFWN:	1294683.77585094
License No:	2613	GIS Update:	01-Aug-2013
Permit Issued:	01-Aug-2013	Last Update:	14-Aug-2013
Data Collect Site:	NO	Township I:	30.0
Water Use Permit:	NO	UTM Easting:	330864.76360809
Well Drill:		UTM Northing:	3086597.16187787
Well Depth:	0.0	Point X:	-82.7183767158652
Well Casing:	2.0	Point Y:	27.8935493269411
Casing to:	0.0	Latitude:	27 53 36.78
Static Water:	0.0	Longitude:	82 43 06.16
Contractor:	PREFERRED DRILLING SOLUTION INC		
Site Name:	Proposed WCP Well		
Owner Name:	Knight, Jeffry		
WCP Sites:	http://www38.swfwmd.state.fl.us/Support/WCP/WcpDetail.aspx?permit=830870		
Well Use:	MONITOR		
Well Located:			
Well Located 1:	6056 ULMERTON RD		
Well Located 2:	CLEARWATER		

Map Key	Direction	Distance (mi)	Distance (ft)	Elevation (ft)	DB
11	SW	0.06	294.15	13.87	WATER WELLS

Site ID:	821932	Section ID:	8.0
Well Constr Permit:	830870	Range ID:	16.0
WCP Status:	6	SPFWE:	424122.8993216
Well No:	0	SPFWN:	1294683.77585094

License No:	2613	GIS Update:	01-Aug-2013
Permit Issued:	01-Aug-2013	Last Update:	14-Aug-2013
Data Collect Site:	NO	Township I:	30.0
Water Use Permit:	NO	UTM Easting:	330864.76360809
Well Drill:		UTM Northing:	3086597.16187787
Well Depth:	0.0	Point X:	-82.7183767158652
Well Casing:	2.0	Point Y:	27.8935493269411
Casing to:	0.0	Latitude:	27 53 36.78
Static Water:	0.0	Longitude:	82 43 06.16
Contractor:	PREFERRED DRILLING SOLUTION INC		
Site Name:	Proposed WCP Well		
Owner Name:	Knight, Jeffry		
WCP Sites:	http://www38.swfwmd.state.fl.us/Support/WCP/WcpDetail.aspx?permit=830870		
Well Use:	MONITOR		
Well Located:			
Well Located 1:	6056 ULMERTON RD		
Well Located 2:	CLEARWATER		

Map Key	Direction	Distance (mi)	Distance (ft)	Elevation (ft)	DB
12	NNE	0.07	374.49	14.14	WATER WELLS

Site ID:	868679	Section ID:	5.0
Well Constr Permit:	852137	Range ID:	16.0
WCP Status:	6	SPFWE:	425001.66948683
Well No:	1	SPFWN:	1296458.64852208
License No:	9424	GIS Update:	08-Jun-2016
Permit Issued:	08-Jun-2016	Last Update:	09-Sep-2016
Data Collect Site:	NO	Township I:	30.0
Water Use Permit:	NO	UTM Easting:	331137.00989899
Well Drill:	PLUGGED BY APPROVED METHOD	UTM Northing:	3087135.91106806
Well Depth:	70.0	Point X:	-82.7156884464003
Well Casing:	4.0	Point Y:	27.8984451113882
Casing to:	70.0	Latitude:	27 53 54.40
Static Water:	20.0	Longitude:	82 42 56.48
Contractor:	Affordable Well Drilling Inc		
Site Name:	Proposed WCP Well		
Owner Name:	Iceplex Land Assets, LLC		
WCP Sites:	http://www38.swfwmd.state.fl.us/Support/WCP/WcpDetail.aspx?permit=852137		
Well Use:	PLUGGED		
Well Located:			
Well Located 1:	13940 ICOT BLVD		
Well Located 2:	Largo		

Map Key	Direction	Distance (mi)	Distance (ft)	Elevation (ft)	DB
13	SW	0.06	337.57	13.87	WATER WELLS

Site ID:	821928	Section ID:	8.0
Well Constr Permit:	830870	Range ID:	16.0
WCP Status:	6	SPFWE:	424062.56960081
Well No:	3	SPFWN:	1294688.98416201
License No:	2613	GIS Update:	14-Aug-2013
Permit Issued:	01-Aug-2013	Last Update:	14-Aug-2013
Data Collect Site:	NO	Township I:	30.0
Water Use Permit:	NO	UTM Easting:	330846.3895675
Well Drill:	AUGER	UTM Northing:	3086598.89943578
Well Depth:	12.0	Point X:	-82.7185635719589
Well Casing:	2.0	Point Y:	27.8935626784943
Casing to:	2.0	Latitude:	27 53 36.83
Static Water:	3.0	Longitude:	82 43 06.83
Contractor:	PREFERRED DRILLING SOLUTION INC		
Site Name:	Proposed WCP Well		
Owner Name:	Knight, Jeffry		
WCP Sites:	http://www38.swfwmd.state.fl.us/Support/WCP/WcpDetail.aspx?permit=830870		
Well Use:	MONITOR		
Well Located:			
Well Located 1:	6056 ULMERTON RD		
Well Located 2:	CLEARWATER		

Map Key	Direction	Distance (mi)	Distance (ft)	Elevation (ft)	DB
14	SSW	0.07	374.52	15.82	WATER WELLS

Site ID:	830948	Section ID:	8.0
Well Constr Permit:	834905	Range ID:	16.0
WCP Status:	6	SPFWE:	424319.56739478
Well No:	1	SPFWN:	1294511.43150856
License No:	11093	GIS Update:	13-Mar-2014
Permit Issued:	07-Mar-2014	Last Update:	13-Mar-2014
Data Collect Site:	NO	Township I:	30.0
Water Use Permit:	NO	UTM Easting:	330924.27411222
Well Drill:	HYDRAULIC PUNCH	UTM Northing:	3086544.14597962
Well Depth:	35.0	Point X:	-82.7177647701278
Well Casing:	1.0	Point Y:	27.8930784801515
Casing to:	30.0	Latitude:	27 53 35.08
Static Water:	3.0	Longitude:	82 43 03.95
Contractor:	NATIONAL ENV TECHNOLOGY INC		
Site Name:	Proposed WCP Well		
Owner Name:	Knight, Jeffry		
WCP Sites:	http://www38.swfwmd.state.fl.us/Support/WCP/WcpDetail.aspx?permit=834905		
Well Use:	MONITOR		
Well Located:			
Well Located 1:	6056 ULMERTON RD		

Well Located 2: N/A

Map Key	Direction	Distance (mi)	Distance (ft)	Elevation (ft)	DB
15	SW	0.07	383.54	13.86	WATER WELLS

Site ID:	861055	Section ID:	8.0
Well Constr Permit:	848751	Range ID:	16.0
WCP Status:	6	SPFWE:	424013.39781832
Well No:	2	SPFWN:	1294679.68421294
License No:	11093	GIS Update:	21-Jan-2016
Permit Issued:	13-Jan-2016	Last Update:	21-Jan-2016
Data Collect Site:	NO	Township I:	30.0
Water Use Permit:	NO	UTM Easting:	330831.380071
Well Drill:	AUGER	UTM Northing:	3086596.18745649
Well Depth:	30.0	Point X:	-82.7187156226789
Well Casing:	2.0	Point Y:	27.8935363064494
Casing to:	20.0	Latitude:	27 53 36.73
Static Water:	2.5	Longitude:	82 43 07.38
Contractor:	NATIONAL ENV TECHNOLOGY INC		
Site Name:	Proposed WCP Well		
Owner Name:	Knight, Jeffry		
WCP Sites:	http://www38.swfwmd.state.fl.us/Support/WCP/WcpDetail.aspx?permit=848751		
Well Use:	MONITOR		
Well Located:			
Well Located 1:	6056 ULMERTON RD		
Well Located 2:	N/A		

Map Key	Direction	Distance (mi)	Distance (ft)	Elevation (ft)	DB
16	SW	0.07	367.96	14.61	WATER WELLS

Site ID:	803463	Section ID:	8.0
Well Constr Permit:	824462	Range ID:	16.0
WCP Status:	6	SPFWE:	330847.70477874
Well No:	2	SPFWN:	3086582.48754219
License No:	2613	GIS Update:	29-Oct-2012
Permit Issued:	04-Oct-2012	Last Update:	29-Oct-2012
Data Collect Site:	NO	Township I:	30.0
Water Use Permit:	NO	UTM Easting:	424067.32449478
Well Drill:	AUGER	UTM Northing:	1294635.17383881
Well Depth:	28.0	Point X:	-82.7185478749456
Well Casing:	2.0	Point Y:	27.8934147548238
Casing to:	18.0	Latitude:	27 53 36.29
Static Water:	2.0	Longitude:	82 43 06.77
Contractor:	PREFERRED DRILLING SOLUTION INC		
Site Name:	Proposed WCP Well		
Owner Name:	Knight, Jeffry		

WCP Sites:	http://www38.swfwmd.state.fl.us/Support/WCP/WcpDetail.aspx?permit=824462
Well Use:	MONITOR
Well Located:	
Well Located 1:	6056 ULMERTON RD
Well Located 2:	Clearwater

Map Key	Direction	Distance (mi)	Distance (ft)	Elevation (ft)	DB
16	SW	0.07	367.96	14.61	WATER WELLS

Site ID:	803466	Section ID:	8.0
Well Constr Permit:	824462	Range ID:	16.0
WCP Status:	6	SPFWE:	424068.19264904
Well No:	0	SPFWN:	1294634.30582756
License No:	2613	GIS Update:	04-Oct-2012
Permit Issued:	04-Oct-2012	Last Update:	29-Oct-2012
Data Collect Site:	NO	Township I:	30.0
Water Use Permit:	NO	UTM Easting:	330847.96720975
Well Drill:		UTM Northing:	3086582.22083252
Well Depth:	0.0	Point X:	-82.7185451718047
Well Casing:	2.0	Point Y:	27.8934123811766
Casing to:	0.0	Latitude:	27 53 36.28
Static Water:	0.0	Longitude:	82 43 06.76
Contractor:	PREFERRED DRILLING SOLUTION INC		
Site Name:	Proposed WCP Well		
Owner Name:	Knight, Jeffry		
WCP Sites:	http://www38.swfwmd.state.fl.us/Support/WCP/WcpDetail.aspx?permit=824462		
Well Use:	MONITOR		
Well Located:			
Well Located 1:	6056 ULMERTON RD		
Well Located 2:	Clearwater		

Map Key	Direction	Distance (mi)	Distance (ft)	Elevation (ft)	DB
16	SW	0.07	367.96	14.61	WATER WELLS

Site ID:	803467	Section ID:	8.0
Well Constr Permit:	824462	Range ID:	16.0
WCP Status:	6	SPFWE:	424068.19264904
Well No:	0	SPFWN:	1294634.30582756
License No:	2613	GIS Update:	04-Oct-2012
Permit Issued:	04-Oct-2012	Last Update:	29-Oct-2012
Data Collect Site:	NO	Township I:	30.0
Water Use Permit:	NO	UTM Easting:	330847.96720975
Well Drill:		UTM Northing:	3086582.22083252
Well Depth:	0.0	Point X:	-82.7185451718047
Well Casing:	2.0	Point Y:	27.8934123811766
Casing to:	0.0	Latitude:	27 53 36.28

Static Water:	0.0	Longitude:	82 43 06.76
Contractor:	PREFERRED DRILLING SOLUTION INC		
Site Name:	Proposed WCP Well		
Owner Name:	Knight, Jeffry		
WCP Sites:	http://www38.swfwmd.state.fl.us/Support/WCP/WcpDetail.aspx?permit=824462		
Well Use:	MONITOR		
Well Located:			
Well Located 1:	6056 ULMERTON RD		
Well Located 2:	Clearwater		

Map Key	Direction	Distance (mi)	Distance (ft)	Elevation (ft)	DB
17	SSW	0.07	383.09	15.95	WATER WELLS

Site ID:	829861	Section ID:	8.0
Well Constr Permit:	834375	Range ID:	16.0
WCP Status:	6	SPFWE:	424265.03667609
Well No:	2	SPFWN:	1294509.27790831
License No:	11093	GIS Update:	13-Mar-2014
Permit Issued:	11-Feb-2014	Last Update:	13-Mar-2014
Data Collect Site:	NO	Township I:	30.0
Water Use Permit:	NO	UTM Easting:	330907.64913874
Well Drill:	HYDRAULIC PUNCH	UTM Northing:	3086543.62537003
Well Depth:	35.0	Point X:	-82.7179335394234
Well Casing:	1.0	Point Y:	27.8930716778974
Casing to:	30.0	Latitude:	27 53 35.06
Static Water:	4.0	Longitude:	82 43 04.56
Contractor:	NATIONAL ENV TECHNOLOGY INC		
Site Name:	Proposed WCP Well		
Owner Name:	Knight, Jeffry		
WCP Sites:	http://www38.swfwmd.state.fl.us/Support/WCP/WcpDetail.aspx?permit=834375		
Well Use:	MONITOR		
Well Located:			
Well Located 1:	6056 ULMERTON RD		
Well Located 2:	CLEARWATER		

Map Key	Direction	Distance (mi)	Distance (ft)	Elevation (ft)	DB
18	SE	0.09	498.22	8.82	WATER WELLS

Site ID:	588574	Section ID:	8.0
Well Constr Permit:	742504	Range ID:	16.0
WCP Status:	6	SPFWE:	425572.81749384
Well No:	1	SPFWN:	1294767.51253784
License No:	2638	GIS Update:	16-Jun-2006
Permit Issued:	15-Jun-2006	Last Update:	13-Jan-2007
Data Collect Site:	NO	Township I:	30.0
Water Use Permit:	NO	UTM Easting:	331306.871

Well Drill:	PLUGGED BY APPROVED METHOD	UTM Northing:	3086619.073
Well Depth:	10.0	Point X:	-82.7138897580762
Well Casing:	5.0	Point Y:	27.893802956486
Casing to:	10.0	Latitude:	27 53 37.69
Static Water:	0.0	Longitude:	82 42 50.00
Contractor:	ATLANTIC DIRECTIONAL DRILLING		
Site Name:	742504 - 1		
Owner Name:	Dyco Paints Incorp		
WCP Sites:	http://www38.swfwmd.state.fl.us/Support/WCP/WcpDetail.aspx?permit=742504		
Well Use:	PLUGGED		
Well Located:			
Well Located 1:	5850 ULMERTON ROAD, CLEARWATER		
Well Located 2:			

Map Key	Direction	Distance (mi)	Distance (ft)	Elevation (ft)	DB
18	SE	0.09	498.22	8.82	WATER WELLS

Site ID:	407294	Section ID:	8.0
Well Constr Permit:	616457	Range ID:	16.0
WCP Status:	6	SPFWE:	425572.81749384
Well No:	2	SPFWN:	1294767.51253784
License No:	2913	GIS Update:	25-May-2005
Permit Issued:	26-Feb-1999	Last Update:	13-Jan-2007
Data Collect Site:	NO	Township I:	30.0
Water Use Permit:	NO	UTM Easting:	331306.871
Well Drill:	AUGER	UTM Northing:	3086619.073
Well Depth:	13.0	Point X:	-82.7138897580762
Well Casing:	2.0	Point Y:	27.893802956486
Casing to:	3.0	Latitude:	27 53 37.69
Static Water:	0.0	Longitude:	82 42 50.00
Contractor:	DAVID I GRIFFEY		
Site Name:	616457 - 2		
Owner Name:	Max Quinn		
WCP Sites:	http://www38.swfwmd.state.fl.us/Support/WCP/WcpDetail.aspx?permit=616457		
Well Use:	MONITOR		
Well Located:			
Well Located 1:	5850 ULMERTON ROAD		
Well Located 2:			

Map Key	Direction	Distance (mi)	Distance (ft)	Elevation (ft)	DB
18	SE	0.09	498.22	8.82	WATER WELLS

Site ID:	474380	Section ID:	8.0
Well Constr Permit:	665233	Range ID:	16.0
WCP Status:	6	SPFWE:	425572.81749384

Well No:	1	SPFWN:	1294767.51253784
License No:	2879	GIS Update:	25-May-2005
Permit Issued:	22-Feb-2002	Last Update:	13-Jan-2007
Data Collect Site:	NO	Township I:	30.0
Water Use Permit:	NO	UTM Easting:	331306.871
Well Drill:	AUGER	UTM Northing:	3086619.073
Well Depth:	14.0	Point X:	-82.7138897580762
Well Casing:	2.0	Point Y:	27.893802956486
Casing to:	4.0	Latitude:	27 53 37.69
Static Water:	0.0	Longitude:	82 42 50.00
Contractor:	Huss Drilling, Inc		
Site Name:	665233 - 1		
Owner Name:	Max Quinn		
WCP Sites:	http://www38.swfwmd.state.fl.us/Support/WCP/WcpDetail.aspx?permit=665233		
Well Use:	MONITOR		
Well Located:			
Well Located 1:	5850 ULMERTON ROAD		
Well Located 2:			

Map Key	Direction	Distance (mi)	Distance (ft)	Elevation (ft)	DB
18	SE	0.09	498.22	8.82	WATER WELLS

Site ID:	588573	Section ID:	8.0
Well Constr Permit:	742503	Range ID:	16.0
WCP Status:	6	SPFWE:	425572.81749384
Well No:	4	SPFWN:	1294767.51253784
License No:	2638	GIS Update:	16-Jun-2006
Permit Issued:	15-Jun-2006	Last Update:	13-Jan-2007
Data Collect Site:	NO	Township I:	30.0
Water Use Permit:	NO	UTM Easting:	331306.871
Well Drill:	PLUGGED BY APPROVED METHOD	UTM Northing:	3086619.073
Well Depth:	30.0	Point X:	-82.7138897580762
Well Casing:	2.0	Point Y:	27.893802956486
Casing to:	30.0	Latitude:	27 53 37.69
Static Water:	0.0	Longitude:	82 42 50.00
Contractor:	ATLANTIC DIRECTIONAL DRILLING		
Site Name:	742503 - 4		
Owner Name:	Dyco Paints Incorp		
WCP Sites:	http://www38.swfwmd.state.fl.us/Support/WCP/WcpDetail.aspx?permit=742503		
Well Use:	PLUGGED		
Well Located:			
Well Located 1:	5850 ULMERTON ROAD, CLEARWATER		
Well Located 2:			

Map Key	Direction	Distance (mi)	Distance (ft)	Elevation (ft)	DB
18	SE	0.09	498.22	8.82	WATER WELLS

Site ID:	470494	Section ID:	8.0
Well Constr Permit:	662599	Range ID:	16.0
WCP Status:	7	SPFWE:	425572.81749384
Well No:	0	SPFWN:	1294767.51253784
License No:	2613	GIS Update:	15-Jan-2007
Permit Issued:	18-Dec-2001	Last Update:	13-Jan-2007
Data Collect Site:	NO	Township I:	30.0
Water Use Permit:	NO	UTM Easting:	331306.871
Well Drill:		UTM Northing:	3086619.073
Well Depth:	0.0	Point X:	-82.7138897580762
Well Casing:	2.0	Point Y:	27.893802956486
Casing to:	0.0	Latitude:	27 53 37.69
Static Water:	0.0	Longitude:	82 42 50.00
Contractor:	PREFERRED DRILLING SOLUTION INC		
Site Name:	662599 - 1		
Owner Name:	Dyco Paints Incorp		
WCP Sites:	http://www38.swfwmd.state.fl.us/Support/WCP/WcpDetail.aspx?permit=662599		
Well Use:	PLUGGED		
Well Located:			
Well Located 1:	5850 ULMERTON RD		
Well Located 2:			

Map Key	Direction	Distance (mi)	Distance (ft)	Elevation (ft)	DB
18	SE	0.09	498.22	8.82	WATER WELLS

Site ID:	588570	Section ID:	8.0
Well Constr Permit:	742503	Range ID:	16.0
WCP Status:	6	SPFWE:	425572.81749384
Well No:	1	SPFWN:	1294767.51253784
License No:	2638	GIS Update:	16-Jun-2006
Permit Issued:	15-Jun-2006	Last Update:	13-Jan-2007
Data Collect Site:	NO	Township I:	30.0
Water Use Permit:	NO	UTM Easting:	331306.871
Well Drill:	PLUGGED BY APPROVED METHOD	UTM Northing:	3086619.073
Well Depth:	14.0	Point X:	-82.7138897580762
Well Casing:	2.0	Point Y:	27.893802956486
Casing to:	14.0	Latitude:	27 53 37.69
Static Water:	0.0	Longitude:	82 42 50.00
Contractor:	ATLANTIC DIRECTIONAL DRILLING		
Site Name:	742503 - 1		
Owner Name:	Dyco Paints Incorp		
WCP Sites:	http://www38.swfwmd.state.fl.us/Support/WCP/WcpDetail.aspx?permit=742503		
Well Use:	PLUGGED		
Well Located:			

Wells and Additional Sources Detail Report

Well Located 1: 5850 ULMERTON ROAD, CLEARWATER
Well Located 2:

Map Key	Direction	Distance (mi)	Distance (ft)	Elevation (ft)	DB
18	SE	0.09	498.22	8.82	WATER WELLS

Site ID:	470495	Section ID:	8.0
Well Constr Permit:	662599	Range ID:	16.0
WCP Status:	7	SPFWE:	425572.81749384
Well No:	0	SPFWN:	1294767.51253784
License No:	2613	GIS Update:	15-Jan-2007
Permit Issued:	18-Dec-2001	Last Update:	13-Jan-2007
Data Collect Site:	NO	Township I:	30.0
Water Use Permit:	NO	UTM Easting:	331306.871
Well Drill:		UTM Northing:	3086619.073
Well Depth:	0.0	Point X:	-82.7138897580762
Well Casing:	2.0	Point Y:	27.893802956486
Casing to:	0.0	Latitude:	27 53 37.69
Static Water:	0.0	Longitude:	82 42 50.00
Contractor:	PREFERRED DRILLING SOLUTION INC		
Site Name:	662599 - 2		
Owner Name:	Dyco Paints Incorp		
WCP Sites:	http://www38.swfwmd.state.fl.us/Support/WCP/WcpDetail.aspx?permit=662599		
Well Use:	PLUGGED		
Well Located:			
Well Located 1:	5850 ULMERTON RD		
Well Located 2:			

Map Key	Direction	Distance (mi)	Distance (ft)	Elevation (ft)	DB
18	SE	0.09	498.22	8.82	WATER WELLS

Site ID:	546153	Section ID:	8.0
Well Constr Permit:	714036	Range ID:	16.0
WCP Status:	6	SPFWE:	425572.81749384
Well No:	2	SPFWN:	1294767.51253784
License No:	9232	GIS Update:	25-May-2005
Permit Issued:	14-Feb-2005	Last Update:	13-Jan-2007
Data Collect Site:	NO	Township I:	30.0
Water Use Permit:	NO	UTM Easting:	331306.871
Well Drill:	AUGER	UTM Northing:	3086619.073
Well Depth:	12.0	Point X:	-82.7138897580762
Well Casing:	2.0	Point Y:	27.893802956486
Casing to:	2.0	Latitude:	27 53 37.69
Static Water:	5.0	Longitude:	82 42 50.00
Contractor:	A T I-DRILLING INC		
Site Name:	714036 - 2		

Owner Name:	Dyco Paints Incorp
WCP Sites:	http://www38.swfwmd.state.fl.us/Support/WCP/WcpDetail.aspx?permit=714036
Well Use:	MONITOR
Well Located:	
Well Located 1:	5850 Ulmerton Rd. Clearwater
Well Located 2:	

Map Key	Direction	Distance (mi)	Distance (ft)	Elevation (ft)	DB
18	SE	0.09	498.22	8.82	WATER WELLS

Site ID:	407292	Section ID:	8.0
Well Constr Permit:	616456	Range ID:	16.0
WCP Status:	6	SPFWE:	425572.81749384
Well No:	1	SPFWN:	1294767.51253784
License No:	2913	GIS Update:	25-May-2005
Permit Issued:	26-Feb-1999	Last Update:	13-Jan-2007
Data Collect Site:	NO	Township I:	30.0
Water Use Permit:	NO	UTM Easting:	331306.871
Well Drill:	AUGER	UTM Northing:	3086619.073
Well Depth:	30.0	Point X:	-82.7138897580762
Well Casing:	2.0	Point Y:	27.893802956486
Casing to:	25.0	Latitude:	27 53 37.69
Static Water:	0.0	Longitude:	82 42 50.00
Contractor:	DAVID I GRIFFEY		
Site Name:	616456 - 1		
Owner Name:	Max Quinn		
WCP Sites:	http://www38.swfwmd.state.fl.us/Support/WCP/WcpDetail.aspx?permit=616456		
Well Use:	MONITOR		
Well Located:			
Well Located 1:	5850 ULMERTON ROAD		
Well Located 2:			

Map Key	Direction	Distance (mi)	Distance (ft)	Elevation (ft)	DB
18	SE	0.09	498.22	8.82	WATER WELLS

Site ID:	407293	Section ID:	8.0
Well Constr Permit:	616457	Range ID:	16.0
WCP Status:	6	SPFWE:	425572.81749384
Well No:	1	SPFWN:	1294767.51253784
License No:	2913	GIS Update:	25-May-2005
Permit Issued:	26-Feb-1999	Last Update:	13-Jan-2007
Data Collect Site:	NO	Township I:	30.0
Water Use Permit:	NO	UTM Easting:	331306.871
Well Drill:	AUGER	UTM Northing:	3086619.073
Well Depth:	13.0	Point X:	-82.7138897580762
Well Casing:	2.0	Point Y:	27.893802956486

Casing to:	3.0	Latitude:	27 53 37.69
Static Water:	0.0	Longitude:	82 42 50.00
Contractor:	DAVID I GRIFFEY		
Site Name:	616457 - 1		
Owner Name:	Max Quinn		
WCP Sites:	http://www38.swfwmd.state.fl.us/Support/WCP/WcpDetail.aspx?permit=616457		
Well Use:	MONITOR		
Well Located:			
Well Located 1:	5850 ULMERTON ROAD		
Well Located 2:			

Map Key	Direction	Distance (mi)	Distance (ft)	Elevation (ft)	DB
18	SE	0.09	498.22	8.82	WATER WELLS

Site ID:	546152	Section ID:	8.0
Well Constr Permit:	714036	Range ID:	16.0
WCP Status:	6	SPFWE:	425572.81749384
Well No:	1	SPFWN:	1294767.51253784
License No:	9232	GIS Update:	25-May-2005
Permit Issued:	14-Feb-2005	Last Update:	13-Jan-2007
Data Collect Site:	NO	Township I:	30.0
Water Use Permit:	NO	UTM Easting:	331306.871
Well Drill:	AUGER	UTM Northing:	3086619.073
Well Depth:	12.0	Point X:	-82.7138897580762
Well Casing:	2.0	Point Y:	27.893802956486
Casing to:	2.0	Latitude:	27 53 37.69
Static Water:	5.0	Longitude:	82 42 50.00
Contractor:	A T I-DRILLING INC		
Site Name:	714036 - 1		
Owner Name:	Dyco Paints Incorp		
WCP Sites:	http://www38.swfwmd.state.fl.us/Support/WCP/WcpDetail.aspx?permit=714036		
Well Use:	MONITOR		
Well Located:			
Well Located 1:	5850 Ulmerton Rd. Clearwater		
Well Located 2:			

Map Key	Direction	Distance (mi)	Distance (ft)	Elevation (ft)	DB
18	SE	0.09	498.22	8.82	WATER WELLS

Site ID:	588572	Section ID:	8.0
Well Constr Permit:	742503	Range ID:	16.0
WCP Status:	6	SPFWE:	425572.81749384
Well No:	3	SPFWN:	1294767.51253784
License No:	2638	GIS Update:	16-Jun-2006
Permit Issued:	15-Jun-2006	Last Update:	13-Jan-2007
Data Collect Site:	NO	Township I:	30.0

Water Use Permit:	NO	UTM Easting:	331306.871
Well Drill:	PLUGGED BY APPROVED METHOD	UTM Northing:	3086619.073
Well Depth:	13.5	Point X:	-82.7138897580762
Well Casing:	2.0	Point Y:	27.893802956486
Casing to:	13.5	Latitude:	27 53 37.69
Static Water:	0.0	Longitude:	82 42 50.00
Contractor:	ATLANTIC DIRECTIONAL DRILLING		
Site Name:	742503 - 3		
Owner Name:	Dyco Paints Incorp		
WCP Sites:	http://www38.swfwmd.state.fl.us/Support/WCP/WcpDetail.aspx?permit=742503		
Well Use:	PLUGGED		
Well Located:			
Well Located 1:	5850 ULMERTON ROAD, CLEARWATER		
Well Located 2:			

Map Key	Direction	Distance (mi)	Distance (ft)	Elevation (ft)	DB
18	SE	0.09	498.22	8.82	WATER WELLS

Site ID:	588571	Section ID:	8.0
Well Constr Permit:	742503	Range ID:	16.0
WCP Status:	6	SPFWE:	425572.81749384
Well No:	2	SPFWN:	1294767.51253784
License No:	2638	GIS Update:	01-Jul-2006
Permit Issued:	15-Jun-2006	Last Update:	13-Jan-2007
Data Collect Site:	NO	Township I:	30.0
Water Use Permit:	NO	UTM Easting:	331306.871
Well Drill:	PLUGGED BY APPROVED METHOD	UTM Northing:	3086619.073
Well Depth:	0.0	Point X:	-82.7138897580762
Well Casing:	2.0	Point Y:	27.893802956486
Casing to:	0.0	Latitude:	27 53 37.69
Static Water:	0.0	Longitude:	82 42 50.00
Contractor:	ATLANTIC DIRECTIONAL DRILLING		
Site Name:	742503 - 2		
Owner Name:	Dyco Paints Incorp		
WCP Sites:	http://www38.swfwmd.state.fl.us/Support/WCP/WcpDetail.aspx?permit=742503		
Well Use:	PLUGGED		
Well Located:			
Well Located 1:	5850 ULMERTON ROAD, CLEARWATER		
Well Located 2:			

Map Key	Direction	Distance (mi)	Distance (ft)	Elevation (ft)	DB
18	SE	0.09	498.22	8.82	WATER WELLS

Site ID:	349779	Section ID:	8.0
Well Constr Permit:	573628	Range ID:	16.0

WCP Status:	6	SPFWE:	425572.81749384
Well No:	1	SPFWN:	1294767.51253784
License No:	2853	GIS Update:	25-May-2005
Permit Issued:	13-Nov-1995	Last Update:	13-Jan-2007
Data Collect Site:	NO	Township I:	30.0
Water Use Permit:	NO	UTM Easting:	331306.871
Well Drill:	CABLE TOOL	UTM Northing:	3086619.073
Well Depth:	165.0	Point X:	-82.7138897580762
Well Casing:	4.0	Point Y:	27.893802956486
Casing to:	78.0	Latitude:	27 53 37.69
Static Water:	7.0	Longitude:	82 42 50.00
Contractor:	SPRINGWELL CORPORATION		
Site Name:	573628 - 1		
Owner Name:	Dyco Paints Incorp		
WCP Sites:	http://www38.swfwmd.state.fl.us/Support/WCP/WcpDetail.aspx?permit=573628		
Well Use:	IRRIGATION		
Well Located:			
Well Located 1:	5850 ULMERTON ROAD		
Well Located 2:			

Map Key	Direction	Distance (mi)	Distance (ft)	Elevation (ft)	DB
19	SW	0.08	430.07	15.11	WATER WELLS

Site ID:	803462	Section ID:	8.0
Well Constr Permit:	824462	Range ID:	16.0
WCP Status:	6	SPFWE:	330830.30250012
Well No:	1	SPFWN:	3086573.63398714
License No:	2613	GIS Update:	29-Oct-2012
Permit Issued:	04-Oct-2012	Last Update:	29-Oct-2012
Data Collect Site:	NO	Township I:	30.0
Water Use Permit:	NO	UTM Easting:	424010.46685589
Well Drill:	AUGER	UTM Northing:	1294605.65994992
Well Depth:	27.0	Point X:	-82.7187233505013
Well Casing:	2.0	Point Y:	27.893332661362
Casing to:	17.0	Latitude:	27 53 36.00
Static Water:	2.0	Longitude:	82 43 07.40
Contractor:	PREFERRED DRILLING SOLUTION INC		
Site Name:	Proposed WCP Well		
Owner Name:	Knight, Jeffry		
WCP Sites:	http://www38.swfwmd.state.fl.us/Support/WCP/WcpDetail.aspx?permit=824462		
Well Use:	MONITOR		
Well Located:			
Well Located 1:	6056 ULMERTON RD		
Well Located 2:	Clearwater		

Map Key	Direction	Distance (mi)	Distance (ft)	Elevation (ft)	DB

Map Key	Direction	Distance (mi)	Distance (ft)	Elevation (ft)	DB
20	SSW	0.08	443.75	16.24	WATER WELLS

Site ID:	830950	Section ID:	8.0
Well Constr Permit:	834905	Range ID:	16.0
WCP Status:	6	SPFWE:	424255.33117945
Well No:	0	SPFWN:	1294449.36564845
License No:	11093	GIS Update:	07-Mar-2014
Permit Issued:	07-Mar-2014	Last Update:	13-Mar-2014
Data Collect Site:	NO	Township I:	30.0
Water Use Permit:	NO	UTM Easting:	330904.54199238
Well Drill:		UTM Northing:	3086525.38975888
Well Depth:	0.0	Point X:	-82.7179624965753
Well Casing:	1.0	Point Y:	27.8929067378934
Casing to:	0.0	Latitude:	27 53 34.46
Static Water:	0.0	Longitude:	82 43 04.66
Contractor:	NATIONAL ENV TECHNOLOGY INC		
Site Name:	Proposed WCP Well		
Owner Name:	Knight, Jeffry		
WCP Sites:	http://www38.swfwmd.state.fl.us/Support/WCP/WcpDetail.aspx?permit=834905		
Well Use:	MONITOR		
Well Located:			
Well Located 1:	6056 ULMERTON RD		
Well Located 2:	N/A		

Map Key	Direction	Distance (mi)	Distance (ft)	Elevation (ft)	DB
21	SW	0.09	457.87	15.61	WATER WELLS

Site ID:	861058	Section ID:	8.0
Well Constr Permit:	848751	Range ID:	16.0
WCP Status:	6	SPFWE:	424015.1340661
Well No:	0	SPFWN:	1294559.89270766
License No:	11093	GIS Update:	13-Jan-2016
Permit Issued:	13-Jan-2016	Last Update:	21-Jan-2016
Data Collect Site:	NO	Township I:	30.0
Water Use Permit:	NO	UTM Easting:	330831.61101194
Well Drill:		UTM Northing:	3086559.67364358
Well Depth:	0.0	Point X:	-82.7187080716201
Well Casing:	2.0	Point Y:	27.8932068577539
Casing to:	0.0	Latitude:	27 53 35.54
Static Water:	0.0	Longitude:	82 43 07.35
Contractor:	NATIONAL ENV TECHNOLOGY INC		
Site Name:	Proposed WCP Well		
Owner Name:	Knight, Jeffry		
WCP Sites:	http://www38.swfwmd.state.fl.us/Support/WCP/WcpDetail.aspx?permit=848751		
Well Use:	MONITOR		
Well Located:			

Wells and Additional Sources Detail Report

Well Located 1:	6056 ULMERTON RD
Well Located 2:	N/A

Map Key	Direction	Distance (mi)	Distance (ft)	Elevation (ft)	DB
21	SW	0.09	457.87	15.61	WATER WELLS

Site ID:	861056	Section ID:	8.0
Well Constr Permit:	848751	Range ID:	16.0
WCP Status:	6	SPFWE:	424015.1340661
Well No:	0	SPFWN:	1294559.89270766
License No:	11093	GIS Update:	13-Jan-2016
Permit Issued:	13-Jan-2016	Last Update:	21-Jan-2016
Data Collect Site:	NO	Township I:	30.0
Water Use Permit:	NO	UTM Easting:	330831.61101194
Well Drill:		UTM Northing:	3086559.67364358
Well Depth:	0.0	Point X:	-82.7187080716201
Well Casing:	2.0	Point Y:	27.8932068577539
Casing to:	0.0	Latitude:	27 53 35.54
Static Water:	0.0	Longitude:	82 43 07.35
Contractor:	NATIONAL ENV TECHNOLOGY INC		
Site Name:	Proposed WCP Well		
Owner Name:	Knight, Jeffry		
WCP Sites:	http://www38.swfwmd.state.fl.us/Support/WCP/WcpDetail.aspx?permit=848751		
Well Use:	MONITOR		
Well Located:			
Well Located 1:	6056 ULMERTON RD		
Well Located 2:	N/A		

Map Key	Direction	Distance (mi)	Distance (ft)	Elevation (ft)	DB
21	SW	0.09	457.87	15.61	WATER WELLS

Site ID:	861057	Section ID:	8.0
Well Constr Permit:	848751	Range ID:	16.0
WCP Status:	6	SPFWE:	424015.1340661
Well No:	0	SPFWN:	1294559.89270766
License No:	11093	GIS Update:	13-Jan-2016
Permit Issued:	13-Jan-2016	Last Update:	21-Jan-2016
Data Collect Site:	NO	Township I:	30.0
Water Use Permit:	NO	UTM Easting:	330831.61101194
Well Drill:		UTM Northing:	3086559.67364358
Well Depth:	0.0	Point X:	-82.7187080716201
Well Casing:	2.0	Point Y:	27.8932068577539
Casing to:	0.0	Latitude:	27 53 35.54
Static Water:	0.0	Longitude:	82 43 07.35
Contractor:	NATIONAL ENV TECHNOLOGY INC		
Site Name:	Proposed WCP Well		

Owner Name:	Knight, Jeffry
WCP Sites:	http://www38.swfwmd.state.fl.us/Support/WCP/WcpDetail.aspx?permit=848751
Well Use:	MONITOR
Well Located:	
Well Located 1:	6056 ULMERTON RD
Well Located 2:	N/A

Map Key	Direction	Distance (mi)	Distance (ft)	Elevation (ft)	DB
22	SSW	0.09	494.49	16.34	WATER WELLS

Site ID:	830949	Section ID:	8.0
Well Constr Permit:	834905	Range ID:	16.0
WCP Status:	6	SPFWE:	424250.99100589
Well No:	2	SPFWN:	1294398.58428634
License No:	11093	GIS Update:	13-Mar-2014
Permit Issued:	07-Mar-2014	Last Update:	13-Mar-2014
Data Collect Site:	NO	Township I:	30.0
Water Use Permit:	NO	UTM Easting:	330903.09279558
Well Drill:	HYDRAULIC PUNCH	UTM Northing:	3086509.92366212
Well Depth:	35.0	Point X:	-82.7179750107598
Well Casing:	1.0	Point Y:	27.8927669981031
Casing to:	30.0	Latitude:	27 53 33.96
Static Water:	3.0	Longitude:	82 43 04.71
Contractor:	NATIONAL ENV TECHNOLOGY INC		
Site Name:	Proposed WCP Well		
Owner Name:	Knight, Jeffry		
WCP Sites:	http://www38.swfwmd.state.fl.us/Support/WCP/WcpDetail.aspx?permit=834905		
Well Use:	MONITOR		
Well Located:			
Well Located 1:	6056 ULMERTON RD		
Well Located 2:	N/A		

Map Key	Direction	Distance (mi)	Distance (ft)	Elevation (ft)	DB
23	SSW	0.10	519.67	16.03	WATER WELLS

Site ID:	855098	Section ID:	8.0
Well Constr Permit:	846048	Range ID:	16.0
WCP Status:	6	SPFWE:	424297.25218454
Well No:	1	SPFWN:	1294367.6291248
License No:	11093	GIS Update:	07-Sep-2015
Permit Issued:	01-Sep-2015	Last Update:	07-Sep-2015
Data Collect Site:	NO	Township I:	30.0
Water Use Permit:	NO	UTM Easting:	330917.11499486
Well Drill:	HYDRAULIC PUNCH	UTM Northing:	3086500.37412961
Well Depth:	30.0	Point X:	-82.7178312411709
Well Casing:	1.0	Point Y:	27.8926826049505

Casing to:	25.0	Latitude:	27 53 33.66
Static Water:	3.0	Longitude:	82 43 04.19
Contractor:	NATIONAL ENV TECHNOLOGY INC		
Site Name:	Proposed WCP Well		
Owner Name:	Knight, Jeffry		
WCP Sites:	http://www38.swfwmd.state.fl.us/Support/WCP/WcpDetail.aspx?permit=846048		
Well Use:	MONITOR		
Well Located:			
Well Located 1:	6056 ULMERTON RD		
Well Located 2:	N/A		

Map Key	Direction	Distance (mi)	Distance (ft)	Elevation (ft)	DB
23	SSW	0.10	519.67	16.03	WATER WELLS

Site ID:	855097	Section ID:	8.0
Well Constr Permit:	846048	Range ID:	16.0
WCP Status:	6	SPFWE:	424298.12015533
Well No:	0	SPFWN:	1294367.19498231
License No:	11093	GIS Update:	01-Sep-2015
Permit Issued:	01-Sep-2015	Last Update:	07-Sep-2015
Data Collect Site:	NO	Township I:	30.0
Water Use Permit:	NO	UTM Easting:	330917.37845007
Well Drill:		UTM Northing:	3086500.23965294
Well Depth:	0.0	Point X:	-82.7178285459397
Well Casing:	1.0	Point Y:	27.8926814251169
Casing to:	0.0	Latitude:	27 53 33.65
Static Water:	0.0	Longitude:	82 43 04.18
Contractor:	NATIONAL ENV TECHNOLOGY INC		
Site Name:	Proposed WCP Well		
Owner Name:	Knight, Jeffry		
WCP Sites:	http://www38.swfwmd.state.fl.us/Support/WCP/WcpDetail.aspx?permit=846048		
Well Use:	MONITOR		
Well Located:			
Well Located 1:	6056 ULMERTON RD		
Well Located 2:	N/A		

Map Key	Direction	Distance (mi)	Distance (ft)	Elevation (ft)	DB
23	SSW	0.10	519.67	16.03	WATER WELLS

Site ID:	855099	Section ID:	8.0
Well Constr Permit:	846048	Range ID:	16.0
WCP Status:	6	SPFWE:	424298.12015533
Well No:	0	SPFWN:	1294367.19498231
License No:	11093	GIS Update:	01-Sep-2015
Permit Issued:	01-Sep-2015	Last Update:	07-Sep-2015
Data Collect Site:	NO	Township I:	30.0

Water Use Permit:	NO	UTM Easting:	330917.37845007
Well Drill:		UTM Northing:	3086500.23965294
Well Depth:	0.0	Point X:	-82.7178285459397
Well Casing:	1.0	Point Y:	27.8926814251169
Casing to:	0.0	Latitude:	27 53 33.65
Static Water:	0.0	Longitude:	82 43 04.18
Contractor:	NATIONAL ENV TECHNOLOGY INC		
Site Name:	Proposed WCP Well		
Owner Name:	Knight, Jeffry		
WCP Sites:	http://www38.swfwmd.state.fl.us/Support/WCP/WcpDetail.aspx?permit=846048		
Well Use:	MONITOR		
Well Located:			
Well Located 1:	6056 ULMERTON RD		
Well Located 2:	N/A		

Map Key	Direction	Distance (mi)	Distance (ft)	Elevation (ft)	DB
24	SW	0.10	518.30	15.06	WATER WELLS

Site ID:	895034	Section ID:	8.0
Well Constr Permit:	864567	Range ID:	16.0
WCP Status:	6	SPFWE:	423916.89033868
Well No:	1	SPFWN:	1294581.99265839
License No:	9292	GIS Update:	31-Jan-2018
Permit Issued:	02-Nov-2017	Last Update:	31-Jan-2018
Data Collect Site:	NO	Township I:	30.0
Water Use Permit:	NO	UTM Easting:	330801.7237688
Well Drill:	JETTED	UTM Northing:	3086566.65374226
Well Depth:	25.0	Point X:	-82.719012601862
Well Casing:	1.25	Point Y:	27.8932660558237
Casing to:	21.0	Latitude:	27 53 35.76
Static Water:	4.0	Longitude:	82 43 08.45
Contractor:	POOLE DRILLING COMPANY INC		
Site Name:	Proposed WCP Well		
Owner Name:	Robert Magray		
WCP Sites:	http://www38.swfwmd.state.fl.us/Support/WCP/WcpDetail.aspx?permit=864567		
Well Use:	IRRIGATION - LANDSCAPE		
Well Located:			
Well Located 1:	ULMERTON RD		
Well Located 2:	N/A		

Map Key	Direction	Distance (mi)	Distance (ft)	Elevation (ft)	DB
25	SW	0.10	522.57	15.06	WATER WELLS

Site ID:	895036	Section ID:	8.0
Well Constr Permit:	864567	Range ID:	16.0
WCP Status:	6	SPFWE:	423916.02228312

Well No:	3	SPFWN:	1294575.9162695
License No:	9292	GIS Update:	31-Jan-2018
Permit Issued:	02-Nov-2017	Last Update:	31-Jan-2018
Data Collect Site:	NO	Township I:	30.0
Water Use Permit:	NO	UTM Easting:	330801.44407961
Well Drill:	JETTED	UTM Northing:	3086564.80396999
Well Depth:	25.0	Point X:	-82.7190151787916
Well Casing:	1.25	Point Y:	27.8932493291144
Casing to:	21.0	Latitude:	27 53 35.70
Static Water:	4.0	Longitude:	82 43 08.45
Contractor:	POOLE DRILLING COMPANY INC		
Site Name:	Proposed WCP Well		
Owner Name:	Robert Magray		
WCP Sites:	http://www38.swfwmd.state.fl.us/Support/WCP/WcpDetail.aspx?permit=864567		
Well Use:	IRRIGATION - LANDSCAPE		
Well Located:			
Well Located 1:	ULMERTON RD		
Well Located 2:	N/A		

Map Key	Direction	Distance (mi)	Distance (ft)	Elevation (ft)	DB
25	SW	0.10	522.57	15.06	WATER WELLS

Site ID:	895035	Section ID:	8.0
Well Constr Permit:	864567	Range ID:	16.0
WCP Status:	6	SPFWE:	423917.32436645
Well No:	2	SPFWN:	1294577.65238061
License No:	9292	GIS Update:	31-Jan-2018
Permit Issued:	02-Nov-2017	Last Update:	31-Jan-2018
Data Collect Site:	NO	Township I:	30.0
Water Use Permit:	NO	UTM Easting:	330801.84524454
Well Drill:	JETTED	UTM Northing:	3086565.32985223
Well Depth:	25.0	Point X:	-82.7190111792942
Well Casing:	1.25	Point Y:	27.8932541254542
Casing to:	21.0	Latitude:	27 53 35.71
Static Water:	4.0	Longitude:	82 43 08.44
Contractor:	POOLE DRILLING COMPANY INC		
Site Name:	Proposed WCP Well		
Owner Name:	Robert Magray		
WCP Sites:	http://www38.swfwmd.state.fl.us/Support/WCP/WcpDetail.aspx?permit=864567		
Well Use:	IRRIGATION - LANDSCAPE		
Well Located:			
Well Located 1:	ULMERTON RD		
Well Located 2:	N/A		

Map Key	Direction	Distance (mi)	Distance (ft)	Elevation (ft)	DB
25	SW	0.10	522.57	15.56	WATER WELLS

Site ID:	895032	Section ID:	8.0
Well Constr Permit:	864567	Range ID:	16.0
WCP Status:	6	SPFWE:	423917.32436645
Well No:	4	SPFWN:	1294572.44404727
License No:	9292	GIS Update:	31-Jan-2018
Permit Issued:	02-Nov-2017	Last Update:	31-Jan-2018
Data Collect Site:	NO	Township I:	30.0
Water Use Permit:	NO	UTM Easting:	330801.83227829
Well Drill:	JETTED	UTM Northing:	3086563.74248082
Well Depth:	25.0	Point X:	-82.7190110846331
Well Casing:	1.25	Point Y:	27.8932398004193
Casing to:	21.0	Latitude:	27 53 35.66
Static Water:	4.0	Longitude:	82 43 08.44
Contractor:	POOLE DRILLING COMPANY INC		
Site Name:	Proposed WCP Well		
Owner Name:	Robert Magray		
WCP Sites:	http://www38.swfwmd.state.fl.us/Support/WCP/WcpDetail.aspx?permit=864567		
Well Use:	IRRIGATION - LANDSCAPE		
Well Located:			
Well Located 1:	ULMERTON RD		
Well Located 2:	N/A		

Map Key	Direction	Distance (mi)	Distance (ft)	Elevation (ft)	DB
26	SW	0.10	537.06	16.73	WATER WELLS

Site ID:	861053	Section ID:	8.0
Well Constr Permit:	848751	Range ID:	16.0
WCP Status:	6	SPFWE:	424011.22767943
Well No:	1	SPFWN:	1294457.8960185
License No:	11093	GIS Update:	21-Jan-2016
Permit Issued:	13-Jan-2016	Last Update:	21-Jan-2016
Data Collect Site:	NO	Township I:	30.0
Water Use Permit:	NO	UTM Easting:	330830.1665206
Well Drill:	AUGER	UTM Northing:	3086528.59729819
Well Depth:	30.0	Point X:	-82.7187183107445
Well Casing:	2.0	Point Y:	27.8929262622187
Casing to:	25.0	Latitude:	27 53 34.53
Static Water:	2.5	Longitude:	82 43 07.39
Contractor:	NATIONAL ENV TECHNOLOGY INC		
Site Name:	Proposed WCP Well		
Owner Name:	Knight, Jeffry		
WCP Sites:	http://www38.swfwmd.state.fl.us/Support/WCP/WcpDetail.aspx?permit=848751		
Well Use:	MONITOR		
Well Located:			
Well Located 1:	6056 ULMERTON RD		

Well Located 2: N/A

Map Key	Direction	Distance (mi)	Distance (ft)	Elevation (ft)	DB
26	SW	0.10	537.06	16.73	WATER WELLS

Site ID:	803464	Section ID:	8.0
Well Constr Permit:	824462	Range ID:	16.0
WCP Status:	6	SPFWE:	330829.9394466
Well No:	3	SPFWN:	3086529.18759085
License No:	2613	GIS Update:	29-Oct-2012
Permit Issued:	04-Oct-2012	Last Update:	29-Oct-2012
Data Collect Site:	NO	Township I:	30.0
Water Use Permit:	NO	UTM Easting:	424010.46685589
Well Drill:	AUGER	UTM Northing:	1294459.82661659
Well Depth:	30.0	Point X:	-82.7187207010649
Well Casing:	2.0	Point Y:	27.8929315594507
Casing to:	20.0	Latitude:	27 53 34.55
Static Water:	2.0	Longitude:	82 43 07.39
Contractor:	PREFERRED DRILLING SOLUTION INC		
Site Name:	Proposed WCP Well		
Owner Name:	Knight, Jeffry		
WCP Sites:	http://www38.swfwmd.state.fl.us/Support/WCP/WcpDetail.aspx?permit=824462		
Well Use:	MONITOR		
Well Located:			
Well Located 1:	6056 ULMERTON RD		
Well Located 2:	Clearwater		

Map Key	Direction	Distance (mi)	Distance (ft)	Elevation (ft)	DB
27	SW	0.10	539.39	16.73	WATER WELLS

Site ID:	861335	Section ID:	8.0
Well Constr Permit:	848903	Range ID:	16.0
WCP Status:	6	SPFWE:	424013.3559929
Well No:	1	SPFWN:	1294454.03875536
License No:	11093	GIS Update:	22-Jan-2016
Permit Issued:	21-Jan-2016	Last Update:	22-Jan-2016
Data Collect Site:	NO	Township I:	30.0
Water Use Permit:	NO	UTM Easting:	330830.80557533
Well Drill:	PLUGGED BY APPROVED METHOD	UTM Northing:	3086527.41640129
Well Depth:	30.0	Point X:	-82.7187116522673
Well Casing:	4.0	Point Y:	27.892915687472
Casing to:	30.0	Latitude:	27 53 34.50
Static Water:	2.5	Longitude:	82 43 07.36
Contractor:	NATIONAL ENV TECHNOLOGY INC		
Site Name:	Proposed WCP Well		

Owner Name:	Knight, Jeffry
WCP Sites:	http://www38.swfwmd.state.fl.us/Support/WCP/WcpDetail.aspx?permit=848903
Well Use:	PLUGGED
Well Located:	
Well Located 1:	6056 ULMERTON RD
Well Located 2:	N/A

Map Key	Direction	Distance (mi)	Distance (ft)	Elevation (ft)	DB
28	SSW	0.11	600.81	16.72	WATER WELLS

Site ID:	811451	Section ID:	8.0
Well Constr Permit:	826727	Range ID:	16.0
WCP Status:	6	SPFWE:	424117.97235277
Well No:	1	SPFWN:	1294326.0669057
License No:	2613	GIS Update:	01-Feb-2013
Permit Issued:	01-Feb-2013	Last Update:	13-Feb-2013
Data Collect Site:	NO	Township I:	30.0
Water Use Permit:	NO	UTM Easting:	330862.37147238
Well Drill:	PLUGGED BY APPROVED METHOD	UTM Northing:	3086488.15330528
Well Depth:	15.0	Point X:	-82.7183854730433
Well Casing:	2.0	Point Y:	27.8925654002793
Casing to:	15.0	Latitude:	27 53 33.24
Static Water:	5.0	Longitude:	82 43 06.19
Contractor:	PREFERRED DRILLING SOLUTION INC		
Site Name:	Proposed WCP Well		
Owner Name:	Knight, Jeffry		
WCP Sites:	http://www38.swfwmd.state.fl.us/Support/WCP/WcpDetail.aspx?permit=826727		
Well Use:	PLUGGED		
Well Located:			
Well Located 1:	6056 ULMERTON RD		
Well Located 2:	Clearwater		

Map Key	Direction	Distance (mi)	Distance (ft)	Elevation (ft)	DB
28	SSW	0.11	600.81	16.72	WATER WELLS

Site ID:	811455	Section ID:	8.0
Well Constr Permit:	826727	Range ID:	16.0
WCP Status:	6	SPFWE:	424117.97235277
Well No:	4	SPFWN:	1294326.0669057
License No:	2613	GIS Update:	01-Feb-2013
Permit Issued:	01-Feb-2013	Last Update:	13-Feb-2013
Data Collect Site:	NO	Township I:	30.0
Water Use Permit:	NO	UTM Easting:	330862.37147238
Well Drill:	PLUGGED BY APPROVED METHOD	UTM Northing:	3086488.15330528
Well Depth:	15.0	Point X:	-82.7183854730433

Well Casing:	2.0	Point Y:	27.8925654002793
Casing to:	15.0	Latitude:	27 53 33.24
Static Water:	5.0	Longitude:	82 43 06.19
Contractor:	PREFERRED DRILLING SOLUTION INC		
Site Name:	Proposed WCP Well		
Owner Name:	Knight, Jeffry		
WCP Sites:	http://www38.swfwmd.state.fl.us/Support/WCP/WcpDetail.aspx?permit=826727		
Well Use:	PLUGGED		
Well Located:			
Well Located 1:	6056 ULMERTON RD		
Well Located 2:	Clearwater		

Map Key	Direction	Distance (mi)	Distance (ft)	Elevation (ft)	DB
28	SSW	0.11	600.81	16.72	WATER WELLS

Site ID:	811453	Section ID:	8.0
Well Constr Permit:	826727	Range ID:	16.0
WCP Status:	6	SPFWE:	424117.97235277
Well No:	2	SPFWN:	1294326.0669057
License No:	2613	GIS Update:	01-Feb-2013
Permit Issued:	01-Feb-2013	Last Update:	13-Feb-2013
Data Collect Site:	NO	Township I:	30.0
Water Use Permit:	NO	UTM Easting:	330862.37147238
Well Drill:	PLUGGED BY APPROVED METHOD	UTM Northing:	3086488.15330528
Well Depth:	15.0	Point X:	-82.7183854730433
Well Casing:	2.0	Point Y:	27.8925654002793
Casing to:	15.0	Latitude:	27 53 33.24
Static Water:	5.0	Longitude:	82 43 06.19
Contractor:	PREFERRED DRILLING SOLUTION INC		
Site Name:	Proposed WCP Well		
Owner Name:	Knight, Jeffry		
WCP Sites:	http://www38.swfwmd.state.fl.us/Support/WCP/WcpDetail.aspx?permit=826727		
Well Use:	PLUGGED		
Well Located:			
Well Located 1:	6056 ULMERTON RD		
Well Located 2:	Clearwater		

Map Key	Direction	Distance (mi)	Distance (ft)	Elevation (ft)	DB
28	SSW	0.11	600.81	16.72	WATER WELLS

Site ID:	811458	Section ID:	8.0
Well Constr Permit:	826727	Range ID:	16.0
WCP Status:	6	SPFWE:	424117.97235277
Well No:	0	SPFWN:	1294326.0669057
License No:	2613	GIS Update:	01-Feb-2013

Permit Issued:	01-Feb-2013	Last Update:	13-Feb-2013
Data Collect Site:	NO	Township I:	30.0
Water Use Permit:	NO	UTM Easting:	330862.37147238
Well Drill:		UTM Northing:	3086488.15330528
Well Depth:	0.0	Point X:	-82.7183854730433
Well Casing:	2.0	Point Y:	27.8925654002793
Casing to:	0.0	Latitude:	27 53 33.24
Static Water:	0.0	Longitude:	82 43 06.19
Contractor:	PREFERRED DRILLING SOLUTION INC		
Site Name:	Proposed WCP Well		
Owner Name:	Knight, Jeffry		
WCP Sites:	http://www38.swfwmd.state.fl.us/Support/WCP/WcpDetail.aspx?permit=826727		
Well Use:	PLUGGED		
Well Located:			
Well Located 1:	6056 ULMERTON RD		
Well Located 2:	Clearwater		

Map Key	Direction	Distance (mi)	Distance (ft)	Elevation (ft)	DB
28	SSW	0.11	600.81	16.72	WATER WELLS

Site ID:	811457	Section ID:	8.0
Well Constr Permit:	826727	Range ID:	16.0
WCP Status:	6	SPFWE:	424117.97235277
Well No:	0	SPFWN:	1294326.0669057
License No:	2613	GIS Update:	01-Feb-2013
Permit Issued:	01-Feb-2013	Last Update:	13-Feb-2013
Data Collect Site:	NO	Township I:	30.0
Water Use Permit:	NO	UTM Easting:	330862.37147238
Well Drill:		UTM Northing:	3086488.15330528
Well Depth:	0.0	Point X:	-82.7183854730433
Well Casing:	2.0	Point Y:	27.8925654002793
Casing to:	0.0	Latitude:	27 53 33.24
Static Water:	0.0	Longitude:	82 43 06.19
Contractor:	PREFERRED DRILLING SOLUTION INC		
Site Name:	Proposed WCP Well		
Owner Name:	Knight, Jeffry		
WCP Sites:	http://www38.swfwmd.state.fl.us/Support/WCP/WcpDetail.aspx?permit=826727		
Well Use:	PLUGGED		
Well Located:			
Well Located 1:	6056 ULMERTON RD		
Well Located 2:	Clearwater		

Map Key	Direction	Distance (mi)	Distance (ft)	Elevation (ft)	DB
28	SSW	0.11	600.81	16.72	WATER WELLS

Site ID:	811459	Section ID:	8.0

Well Constr Permit:	826727	Range ID:	16.0
WCP Status:	6	SPFWE:	424117.97235277
Well No:	0	SPFWN:	1294326.0669057
License No:	2613	GIS Update:	01-Feb-2013
Permit Issued:	01-Feb-2013	Last Update:	13-Feb-2013
Data Collect Site:	NO	Township I:	30.0
Water Use Permit:	NO	UTM Easting:	330862.37147238
Well Drill:		UTM Northing:	3086488.15330528
Well Depth:	0.0	Point X:	-82.7183854730433
Well Casing:	2.0	Point Y:	27.8925654002793
Casing to:	0.0	Latitude:	27 53 33.24
Static Water:	0.0	Longitude:	82 43 06.19
Contractor:	PREFERRED DRILLING SOLUTION INC		
Site Name:	Proposed WCP Well		
Owner Name:	Knight, Jeffry		
WCP Sites:	http://www38.swfwmd.state.fl.us/Support/WCP/WcpDetail.aspx?permit=826727		
Well Use:	PLUGGED		
Well Located:			
Well Located 1:	6056 ULMERTON RD		
Well Located 2:	Clearwater		

Map Key	Direction	Distance (mi)	Distance (ft)	Elevation (ft)	DB
28	SSW	0.11	600.81	16.72	WATER WELLS

Site ID:	811456	Section ID:	8.0
Well Constr Permit:	826727	Range ID:	16.0
WCP Status:	6	SPFWE:	424117.97235277
Well No:	5	SPFWN:	1294326.0669057
License No:	2613	GIS Update:	01-Feb-2013
Permit Issued:	01-Feb-2013	Last Update:	13-Feb-2013
Data Collect Site:	NO	Township I:	30.0
Water Use Permit:	NO	UTM Easting:	330862.37147238
Well Drill:	PLUGGED BY APPROVED METHOD	UTM Northing:	3086488.15330528
Well Depth:	15.0	Point X:	-82.7183854730433
Well Casing:	2.0	Point Y:	27.8925654002793
Casing to:	15.0	Latitude:	27 53 33.24
Static Water:	5.0	Longitude:	82 43 06.19
Contractor:	PREFERRED DRILLING SOLUTION INC		
Site Name:	Proposed WCP Well		
Owner Name:	Knight, Jeffry		
WCP Sites:	http://www38.swfwmd.state.fl.us/Support/WCP/WcpDetail.aspx?permit=826727		
Well Use:	PLUGGED		
Well Located:			
Well Located 1:	6056 ULMERTON RD		
Well Located 2:	Clearwater		

Wells and Additional Sources Detail Report

Map Key	Direction	Distance (mi)	Distance (ft)	Elevation (ft)	DB
28	SSW	0.11	600.81	16.72	WATER WELLS

Site ID:	811454	Section ID:	8.0
Well Constr Permit:	826727	Range ID:	16.0
WCP Status:	6	SPFWE:	424117.97235277
Well No:	3	SPFWN:	1294326.0669057
License No:	2613	GIS Update:	01-Feb-2013
Permit Issued:	01-Feb-2013	Last Update:	13-Feb-2013
Data Collect Site:	NO	Township I:	30.0
Water Use Permit:	NO	UTM Easting:	330862.37147238
Well Drill:	PLUGGED BY APPROVED METHOD	UTM Northing:	3086488.15330528
Well Depth:	15.0	Point X:	-82.7183854730433
Well Casing:	2.0	Point Y:	27.8925654002793
Casing to:	15.0	Latitude:	27 53 33.24
Static Water:	5.0	Longitude:	82 43 06.19
Contractor:	PREFERRED DRILLING SOLUTION INC		
Site Name:	Proposed WCP Well		
Owner Name:	Knight, Jeffry		
WCP Sites:	http://www38.swfwmd.state.fl.us/Support/WCP/WcpDetail.aspx?permit=826727		
Well Use:	PLUGGED		
Well Located:			
Well Located 1:	6056 ULMERTON RD		
Well Located 2:	Clearwater		

Map Key	Direction	Distance (mi)	Distance (ft)	Elevation (ft)	DB
29	SE	0.14	731.84	6.21	WATER WELLS

Site ID:	534944	Section ID:	8.0
Well Constr Permit:	701568	Range ID:	16.0
WCP Status:	7	SPFWE:	425813.32226217
Well No:	2	SPFWN:	1294763.96136384
License No:	9193	GIS Update:	25-May-2005
Permit Issued:	26-May-2004	Last Update:	13-Jan-2007
Data Collect Site:	NO	Township I:	30.0
Water Use Permit:	NO	UTM Easting:	331380.162
Well Drill:	HYDRAULIC PUNCH	UTM Northing:	3086617.392
Well Depth:	0.0	Point X:	-82.713145168387
Well Casing:	1.0	Point Y:	27.8937970442464
Casing to:	0.0	Latitude:	27 53 37.67
Static Water:	0.0	Longitude:	82 42 47.32
Contractor:	ENVIRONMENTAL ENGINEERING CONSUL		
Site Name:	701568 - 2		
Owner Name:	Medico Environmental Ser Inc		
WCP Sites:	http://www38.swfwmd.state.fl.us/Support/WCP/WcpDetail.aspx?permit=701568		

Well Use:	MONITOR
Well Located:	
Well Located 1:	5796 ULMERTON RD
Well Located 2:	

Map Key	Direction	Distance (mi)	Distance (ft)	Elevation (ft)	DB
29	SE	0.14	731.84	6.21	WATER WELLS

Site ID:	534943	Section ID:	8.0
Well Constr Permit:	701568	Range ID:	16.0
WCP Status:	7	SPFWE:	425813.32226217
Well No:	1	SPFWN:	1294763.96136384
License No:	9193	GIS Update:	25-May-2005
Permit Issued:	26-May-2004	Last Update:	13-Jan-2007
Data Collect Site:	NO	Township I:	30.0
Water Use Permit:	NO	UTM Easting:	331380.162
Well Drill:	HYDRAULIC PUNCH	UTM Northing:	3086617.392
Well Depth:	0.0	Point X:	-82.713145168387
Well Casing:	1.0	Point Y:	27.8937970442464
Casing to:	0.0	Latitude:	27 53 37.67
Static Water:	0.0	Longitude:	82 42 47.32
Contractor:	ENVIRONMENTAL ENGINEERING CONSUL		
Site Name:	701568 - 1		
Owner Name:	Medico Environmental Ser Inc		
WCP Sites:	http://www38.swfwmd.state.fl.us/Support/WCP/WcpDetail.aspx?permit=701568		
Well Use:	MONITOR		
Well Located:			
Well Located 1:	5796 ULMERTON RD		
Well Located 2:			

Map Key	Direction	Distance (mi)	Distance (ft)	Elevation (ft)	DB
30	WNW	0.19	1,003.35	14.13	WATER WELLS

Site ID:	528555	Section ID:	5.0
Well Constr Permit:	697873	Range ID:	16.0
WCP Status:	6	SPFWE:	423325.82100359
Well No:	1	SPFWN:	1296105.33335301
License No:	2862	GIS Update:	25-May-2005
Permit Issued:	19-Mar-2004	Last Update:	13-Jan-2007
Data Collect Site:	NO	Township I:	30.0
Water Use Permit:	NO	UTM Easting:	330625.373
Well Drill:	ROTARY	UTM Northing:	3087032.402
Well Depth:	120.0	Point X:	-82.7208701115807
Well Casing:	4.0	Point Y:	27.89744631028
Casing to:	90.0	Latitude:	27 53 50.81
Static Water:	10.0	Longitude:	82 43 15.13

Contractor:	JOHN WILLIAMS SPRINKLERS INC.
Site Name:	697873 - 1
Owner Name:	Heritage Operating, LP.
WCP Sites:	http://www38.swfwmd.state.fl.us/Support/WCP/WcpDetail.aspx?permit=697873
Well Use:	IRRIGATION
Well Located:	
Well Located 1:	13800 62ND ST N
Well Located 2:	

Map Key	Direction	Distance (mi)	Distance (ft)	Elevation (ft)	DB
31	ESE	0.18	965.68	4.26	WATER WELLS

Site ID:	751395	Section ID:	9.0
Well Constr Permit:	802141	Range ID:	16.0
WCP Status:	6	SPFWE:	426026.77162989
Well No:	2	SPFWN:	1294653.97440808
License No:	9232	GIS Update:	19-Jan-2010
Permit Issued:	19-Jan-2010	Last Update:	01-Mar-2010
Data Collect Site:	NO	Township I:	30.0
Water Use Permit:	NO	UTM Easting:	331444.94219038
Well Drill:	AUGER	UTM Northing:	3086583.33938464
Well Depth:	12.0	Point X:	-82.7124824165731
Well Casing:	2.0	Point Y:	27.8934979514205
Casing to:	2.0	Latitude:	27 53 36.59
Static Water:	5.0	Longitude:	82 42 44.94
Contractor:	A T I-DRILLING INC		
Site Name:	Proposed WCP Well		
Owner Name:	Mariners Cove Mobile Home Park		
WCP Sites:	http://www38.swfwmd.state.fl.us/Support/WCP/WcpDetail.aspx?permit=802141		
Well Use:	MONITOR		
Well Located:			
Well Located 1:	5796 ULMERTON RD		
Well Located 2:	largo		

Map Key	Direction	Distance (mi)	Distance (ft)	Elevation (ft)	DB
31	ESE	0.18	965.68	4.26	WATER WELLS

Site ID:	751393	Section ID:	9.0
Well Constr Permit:	802141	Range ID:	16.0
WCP Status:	6	SPFWE:	426026.77162989
Well No:	1	SPFWN:	1294653.97440808
License No:	9232	GIS Update:	19-Jan-2010
Permit Issued:	19-Jan-2010	Last Update:	01-Mar-2010
Data Collect Site:	NO	Township I:	30.0
Water Use Permit:	NO	UTM Easting:	331444.94219038
Well Drill:	AUGER	UTM Northing:	3086583.33938464

Well Depth:	12.0	Point X:	-82.7124824165731
Well Casing:	2.0	Point Y:	27.8934979514205
Casing to:	2.0	Latitude:	27 53 36.59
Static Water:	5.0	Longitude:	82 42 44.94
Contractor:	A T I-DRILLING INC		
Site Name:	Proposed WCP Well		
Owner Name:	Mariners Cove Mobile Home Park		
WCP Sites:	http://www38.swfwmd.state.fl.us/Support/WCP/WcpDetail.aspx?permit=802141		
Well Use:	MONITOR		
Well Located:			
Well Located 1:	5796 ULMERTON RD		
Well Located 2:	largo		

Map Key	Direction	Distance (mi)	Distance (ft)	Elevation (ft)	DB
32	NNE	0.17	875.07	14.19	WATER WELLS

Site ID:	407228	Section ID:	5.0
Well Constr Permit:	616402	Range ID:	16.0
WCP Status:	6	SPFWE:	425063.73813142
Well No:	1	SPFWN:	1297038.63857301
License No:	2430	GIS Update:	25-May-2005
Permit Issued:	26-Feb-1999	Last Update:	13-Jan-2007
Data Collect Site:	NO	Township I:	30.0
Water Use Permit:	NO	UTM Easting:	331157.371
Well Drill:	CABLE TOOL	UTM Northing:	3087312.523
Well Depth:	138.0	Point X:	-82.7155067867715
Well Casing:	4.0	Point Y:	27.9000413204327
Casing to:	72.0	Latitude:	27 54 00.15
Static Water:	10.0	Longitude:	82 42 55.82
Contractor:	CIRCLE W WELL DRILLING INC.		
Site Name:	616402 - 1		
Owner Name:	I-Cot Center		
WCP Sites:	http://www38.swfwmd.state.fl.us/Support/WCP/WcpDetail.aspx?permit=616402		
Well Use:	IRRIGATION		
Well Located:			
Well Located 1:	14044 ICOT BLVD		
Well Located 2:			

Map Key	Direction	Distance (mi)	Distance (ft)	Elevation (ft)	DB
33	S	0.19	982.38	13.08	WATER WELLS

Site ID:	857457	Section ID:	8.0
Well Constr Permit:	847057	Range ID:	16.0
WCP Status:	6	SPFWE:	424906.64088699
Well No:	0	SPFWN:	1293901.59445305
License No:	2613	GIS Update:	20-Oct-2015

Permit Issued:	20-Oct-2015	Last Update:	05-Nov-2015
Data Collect Site:	NO	Township I:	30.0
Water Use Permit:	NO	UTM Easting:	331101.68137794
Well Drill:		UTM Northing:	3086356.82131661
Well Depth:	0.0	Point X:	-82.7159363557333
Well Casing:	2.0	Point Y:	27.891410627142
Casing to:	0.0	Latitude:	27 53 29.08
Static Water:	0.0	Longitude:	82 42 57.37
Contractor:	PREFERRED DRILLING SOLUTION INC		
Site Name:	Proposed WCP Well		
Owner Name:	Actron Eng Inc		
WCP Sites:	http://www38.swfwmd.state.fl.us/Support/WCP/WcpDetail.aspx?permit=847057		
Well Use:	MONITOR		
Well Located:			
Well Located 1:	13147 60TH ST N		
Well Located 2:	CLEARWATER		

Map Key	Direction	Distance (mi)	Distance (ft)	Elevation (ft)	DB
33	S	0.19	982.38	13.08	WATER WELLS

Site ID:	857458	Section ID:	8.0
Well Constr Permit:	847057	Range ID:	16.0
WCP Status:	6	SPFWE:	424906.64088699
Well No:	0	SPFWN:	1293901.59445305
License No:	2613	GIS Update:	20-Oct-2015
Permit Issued:	20-Oct-2015	Last Update:	05-Nov-2015
Data Collect Site:	NO	Township I:	30.0
Water Use Permit:	NO	UTM Easting:	331101.68137794
Well Drill:		UTM Northing:	3086356.82131661
Well Depth:	0.0	Point X:	-82.7159363557333
Well Casing:	2.0	Point Y:	27.891410627142
Casing to:	0.0	Latitude:	27 53 29.08
Static Water:	0.0	Longitude:	82 42 57.37
Contractor:	PREFERRED DRILLING SOLUTION INC		
Site Name:	Proposed WCP Well		
Owner Name:	Actron Eng Inc		
WCP Sites:	http://www38.swfwmd.state.fl.us/Support/WCP/WcpDetail.aspx?permit=847057		
Well Use:	MONITOR		
Well Located:			
Well Located 1:	13147 60TH ST N		
Well Located 2:	CLEARWATER		

Map Key	Direction	Distance (mi)	Distance (ft)	Elevation (ft)	DB
33	S	0.19	982.38	13.08	WATER WELLS

Site ID:	857454	Section ID:	8.0

Well Constr Permit:	847057	Range ID:	16.0
WCP Status:	6	SPFWE:	424906.64088699
Well No:	0	SPFWN:	1293901.59445305
License No:	2613	GIS Update:	20-Oct-2015
Permit Issued:	20-Oct-2015	Last Update:	05-Nov-2015
Data Collect Site:	NO	Township I:	30.0
Water Use Permit:	NO	UTM Easting:	331101.68137794
Well Drill:		UTM Northing:	3086356.82131661
Well Depth:	0.0	Point X:	-82.7159363557333
Well Casing:	2.0	Point Y:	27.891410627142
Casing to:	0.0	Latitude:	27 53 29.08
Static Water:	0.0	Longitude:	82 42 57.37
Contractor:	PREFERRED DRILLING SOLUTION INC		
Site Name:	Proposed WCP Well		
Owner Name:	Actron Eng Inc		
WCP Sites:	http://www38.swfwmd.state.fl.us/Support/WCP/WcpDetail.aspx?permit=847057		
Well Use:	MONITOR		
Well Located:			
Well Located 1:	13147 60TH ST N		
Well Located 2:	CLEARWATER		

Map Key	Direction	Distance (mi)	Distance (ft)	Elevation (ft)	DB
34	SSE	0.17	921.80	10.57	WATER WELLS

Site ID:	946686	Section ID:	8.0
Well Constr Permit:	894352	Range ID:	16.0
WCP Status:	6	SPFWE:	425394.09399897
Well No:	0	SPFWN:	1294024.42203938
License No:	2613	GIS Update:	07-Oct-2020
Permit Issued:	07-Oct-2020	Last Update:	30-Oct-2020
Data Collect Site:	NO	Township I:	30.0
Water Use Permit:	NO	UTM Easting:	331250.55068091
Well Drill:		UTM Northing:	3086393.04264466
Well Depth:	0.0	Point X:	-82.7144296088956
Well Casing:	2.0	Point Y:	27.8917562837348
Casing to:	0.0	Latitude:	27 53 30.32
Static Water:	0.0	Longitude:	82 42 51.95
Contractor:	PREFERRED DRILLING SOLUTION INC		
Site Name:	Proposed WCP Well		
Owner Name:	Medico Environmental Service C		
WCP Sites:	http://www38.swfwmd.state.fl.us/Support/WCP/WcpDetail.aspx?permit=894352		
Well Use:	PLUGGED		
Well Located:			
Well Located 1:	13200 58TH ST N		
Well Located 2:	Clearwater		

Map Key	Direction	Distance (mi)	Distance (ft)	Elevation (ft)	DB

34	SSE	0.17	921.80	10.57	WATER WELLS

Site ID:	946685	Section ID:	8.0
Well Constr Permit:	894352	Range ID:	16.0
WCP Status:	6	SPFWE:	425394.09399897
Well No:	0	SPFWN:	1294024.42203938
License No:	2613	GIS Update:	07-Oct-2020
Permit Issued:	07-Oct-2020	Last Update:	30-Oct-2020
Data Collect Site:	NO	Township I:	30.0
Water Use Permit:	NO	UTM Easting:	331250.55068091
Well Drill:		UTM Northing:	3086393.04264466
Well Depth:	0.0	Point X:	-82.7144296088956
Well Casing:	2.0	Point Y:	27.8917562837348
Casing to:	0.0	Latitude:	27 53 30.32
Static Water:	0.0	Longitude:	82 42 51.95
Contractor:	PREFERRED DRILLING SOLUTION INC		
Site Name:	Proposed WCP Well		
Owner Name:	Medico Environmental Service C		
WCP Sites:	http://www38.swfwmd.state.fl.us/Support/WCP/WcpDetail.aspx?permit=894352		
Well Use:	PLUGGED		
Well Located:			
Well Located 1:	13200 58TH ST N		
Well Located 2:	Clearwater		

Map Key	Direction	Distance (mi)	Distance (ft)	Elevation (ft)	DB
34	SSE	0.17	921.80	10.57	WATER WELLS

Site ID:	946684	Section ID:	8.0
Well Constr Permit:	894352	Range ID:	16.0
WCP Status:	6	SPFWE:	425394.09399897
Well No:	0	SPFWN:	1294024.42203938
License No:	2613	GIS Update:	07-Oct-2020
Permit Issued:	07-Oct-2020	Last Update:	30-Oct-2020
Data Collect Site:	NO	Township I:	30.0
Water Use Permit:	NO	UTM Easting:	331250.55068091
Well Drill:		UTM Northing:	3086393.04264466
Well Depth:	0.0	Point X:	-82.7144296088956
Well Casing:	2.0	Point Y:	27.8917562837348
Casing to:	0.0	Latitude:	27 53 30.32
Static Water:	0.0	Longitude:	82 42 51.95
Contractor:	PREFERRED DRILLING SOLUTION INC		
Site Name:	Proposed WCP Well		
Owner Name:	Medico Environmental Service C		
WCP Sites:	http://www38.swfwmd.state.fl.us/Support/WCP/WcpDetail.aspx?permit=894352		
Well Use:	PLUGGED		

Well Located:	
Well Located 1:	13200 58TH ST N
Well Located 2:	Clearwater

Map Key	Direction	Distance (mi)	Distance (ft)	Elevation (ft)	DB
34	SSE	0.17	921.80	10.57	WATER WELLS

Site ID:	946679	Section ID:	8.0
Well Constr Permit:	894352	Range ID:	16.0
WCP Status:	6	SPFWE:	425394.09399897
Well No:	0	SPFWN:	1294024.42203938
License No:	2613	GIS Update:	07-Oct-2020
Permit Issued:	07-Oct-2020	Last Update:	30-Oct-2020
Data Collect Site:	NO	Township I:	30.0
Water Use Permit:	NO	UTM Easting:	331250.55068091
Well Drill:		UTM Northing:	3086393.04264466
Well Depth:	0.0	Point X:	-82.7144296088956
Well Casing:	2.0	Point Y:	27.8917562837348
Casing to:	0.0	Latitude:	27 53 30.32
Static Water:	0.0	Longitude:	82 42 51.95
Contractor:	PREFERRED DRILLING SOLUTION INC		
Site Name:	Proposed WCP Well		
Owner Name:	Medico Environmental Service C		
WCP Sites:	http://www38.swfwmd.state.fl.us/Support/WCP/WcpDetail.aspx?permit=894352		
Well Use:	PLUGGED		
Well Located:			
Well Located 1:	13200 58TH ST N		
Well Located 2:	Clearwater		

Map Key	Direction	Distance (mi)	Distance (ft)	Elevation (ft)	DB
35	S	0.19	1,002.36	12.66	WATER WELLS

Site ID:	928335	Section ID:	8.0
Well Constr Permit:	883300	Range ID:	16.0
WCP Status:	6	SPFWE:	424968.85825237
Well No:	2	SPFWN:	1293881.44939043
License No:	9520	GIS Update:	05-Nov-2019
Permit Issued:	16-Oct-2019	Last Update:	05-Nov-2019
Data Collect Site:	NO	Township I:	30.0
Water Use Permit:	NO	UTM Easting:	331120.5935323
Well Drill:	PLUGGED BY APPROVED METHOD	UTM Northing:	3086350.52672204
Well Depth:	15.200000000000001	Point X:	-82.7157433905123
Well Casing:	2.0	Point Y:	27.8913562203017
Casing to:	15.200000000000001	Latitude:	27 53 28.88
Static Water:	5.0	Longitude:	82 42 56.68

Contractor:	Ambient Technologies, Inc.
Site Name:	Proposed WCP Well
Owner Name:	Actron Eng Inc
WCP Sites:	http://www38.swfwmd.state.fl.us/Support/WCP/WcpDetail.aspx?permit=883300
Well Use:	PLUGGED
Well Located:	
Well Located 1:	13147 60TH ST N
Well Located 2:	N/A

Map Key	Direction	Distance (mi)	Distance (ft)	Elevation (ft)	DB
36	S	0.20	1,042.45	12.74	WATER WELLS

Site ID:	928333	Section ID:	8.0
Well Constr Permit:	883300	Range ID:	16.0
WCP Status:	6	SPFWE:	424911.5665857
Well No:	1	SPFWN:	1293841.51883488
License No:	9520	GIS Update:	05-Nov-2019
Permit Issued:	16-Oct-2019	Last Update:	05-Nov-2019
Data Collect Site:	NO	Township I:	30.0
Water Use Permit:	NO	UTM Easting:	331103.0330586
Well Drill:	PLUGGED BY APPROVED METHOD	UTM Northing:	3086338.4995029
Well Depth:	14.6	Point X:	-82.7159200211752
Well Casing:	2.0	Point Y:	27.8912454742296
Casing to:	14.6	Latitude:	27 53 28.48
Static Water:	5.0	Longitude:	82 42 57.31
Contractor:	Ambient Technologies, Inc.		
Site Name:	Proposed WCP Well		
Owner Name:	Actron Eng Inc		
WCP Sites:	http://www38.swfwmd.state.fl.us/Support/WCP/WcpDetail.aspx?permit=883300		
Well Use:	PLUGGED		
Well Located:			
Well Located 1:	13147 60TH ST N		
Well Located 2:	N/A		

Map Key	Direction	Distance (mi)	Distance (ft)	Elevation (ft)	DB
37	S	0.20	1,074.88	12.36	WATER WELLS

Site ID:	928337	Section ID:	8.0
Well Constr Permit:	883300	Range ID:	16.0
WCP Status:	6	SPFWE:	424987.95531921
Well No:	0	SPFWN:	1293808.88006619
License No:	9520	GIS Update:	16-Oct-2019
Permit Issued:	16-Oct-2019	Last Update:	05-Nov-2019
Data Collect Site:	NO	Township I:	30.0
Water Use Permit:	NO	UTM Easting:	331126.23319183

Well Drill:		UTM Northing:	3086328.3618616
Well Depth:	0.0	Point X:	-82.7156829607167
Well Casing:	2.0	Point Y:	27.8911569312573
Casing to:	0.0	Latitude:	27 53 28.16
Static Water:	0.0	Longitude:	82 42 56.46
Contractor:	Ambient Technologies, Inc.		
Site Name:	Proposed WCP Well		
Owner Name:	Actron Eng Inc		
WCP Sites:	http://www38.swfwmd.state.fl.us/Support/WCP/WcpDetail.aspx?permit=883300		
Well Use:	PLUGGED		
Well Located:			
Well Located 1:	13147 60TH ST N		
Well Located 2:	N/A		

Map Key	Direction	Distance (mi)	Distance (ft)	Elevation (ft)	DB
37	S	0.20	1,074.88	12.36	WATER WELLS

Site ID:	928336	Section ID:	8.0
Well Constr Permit:	883300	Range ID:	16.0
WCP Status:	6	SPFWE:	424987.95531921
Well No:	0	SPFWN:	1293808.88006619
License No:	9520	GIS Update:	16-Oct-2019
Permit Issued:	16-Oct-2019	Last Update:	05-Nov-2019
Data Collect Site:	NO	Township I:	30.0
Water Use Permit:	NO	UTM Easting:	331126.23319183
Well Drill:		UTM Northing:	3086328.3618616
Well Depth:	0.0	Point X:	-82.7156829607167
Well Casing:	2.0	Point Y:	27.8911569312573
Casing to:	0.0	Latitude:	27 53 28.16
Static Water:	0.0	Longitude:	82 42 56.46
Contractor:	Ambient Technologies, Inc.		
Site Name:	Proposed WCP Well		
Owner Name:	Actron Eng Inc		
WCP Sites:	http://www38.swfwmd.state.fl.us/Support/WCP/WcpDetail.aspx?permit=883300		
Well Use:	PLUGGED		
Well Located:			
Well Located 1:	13147 60TH ST N		
Well Located 2:	N/A		

Map Key	Direction	Distance (mi)	Distance (ft)	Elevation (ft)	DB
38	S	0.20	1,074.91	12.23	WATER WELLS

Site ID:	857463	Section ID:	8.0
Well Constr Permit:	847059	Range ID:	16.0
WCP Status:	6	SPFWE:	425007.22916966
Well No:	0	SPFWN:	1293808.79071285

License No:	2613	GIS Update:	20-Oct-2015
Permit Issued:	20-Oct-2015	Last Update:	05-Nov-2015
Data Collect Site:	NO	Township I:	30.0
Water Use Permit:	NO	UTM Easting:	331132.10715852
Well Drill:		UTM Northing:	3086328.28664974
Well Depth:	0.0	Point X:	-82.7156232957452
Well Casing:	2.0	Point Y:	27.8911569955684
Casing to:	0.0	Latitude:	27 53 28.17
Static Water:	0.0	Longitude:	82 42 56.24
Contractor:	PREFERRED DRILLING SOLUTION INC		
Site Name:	Proposed WCP Well		
Owner Name:	MOTT, MARGARET		
WCP Sites:	http://www38.swfwmd.state.fl.us/Support/WCP/WcpDetail.aspx?permit=847059		
Well Use:	MONITOR		
Well Located:			
Well Located 1:	13040 FAXTON ST		
Well Located 2:	CLEARWATER		

Map Key	Direction	Distance (mi)	Distance (ft)	Elevation (ft)	DB
39	SSE	0.21	1,086.91	11.97	WATER WELLS

Site ID:	928342	Section ID:	8.0
Well Constr Permit:	883301	Range ID:	16.0
WCP Status:	6	SPFWE:	425084.65683934
Well No:	5	SPFWN:	1293797.24824198
License No:	9520	GIS Update:	05-Nov-2019
Permit Issued:	16-Oct-2019	Last Update:	05-Nov-2019
Data Collect Site:	NO	Township I:	30.0
Water Use Permit:	NO	UTM Easting:	331155.67644797
Well Drill:	PLUGGED BY APPROVED METHOD	UTM Northing:	3086324.57604872
Well Depth:	10.0	Point X:	-82.715383401737
Well Casing:	2.0	Point Y:	27.8911264935663
Casing to:	10.0	Latitude:	27 53 28.06
Static Water:	5.0	Longitude:	82 42 55.38
Contractor:	Ambient Technologies, Inc.		
Site Name:	Proposed WCP Well		
Owner Name:	MOTT, MARGARET		
WCP Sites:	http://www38.swfwmd.state.fl.us/Support/WCP/WcpDetail.aspx?permit=883301		
Well Use:	PLUGGED		
Well Located:			
Well Located 1:	13040 FAXTON ST		
Well Located 2:	N/A		

Map Key	Direction	Distance (mi)	Distance (ft)	Elevation (ft)	DB
40	S	0.21	1,097.14	12.04	WATER WELLS

Site ID:	920272	Section ID:	8.0
Well Constr Permit:	878688	Range ID:	16.0
WCP Status:	6	SPFWE:	425055.58419943
Well No:	1	SPFWN:	1293786.46509365
License No:	9520	GIS Update:	30-Apr-2019
Permit Issued:	30-Apr-2019	Last Update:	23-May-2019
Data Collect Site:	NO	Township I:	30.0
Water Use Permit:	NO	UTM Easting:	331146.78898969
Well Drill:	HYDRAULIC PUNCH	UTM Northing:	3086321.36198571
Well Depth:	15.0	Point X:	-82.7154732034595
Well Casing:	1.0	Point Y:	27.8910963675316
Casing to:	11.0	Latitude:	27 53 27.95
Static Water:	5.0	Longitude:	82 42 55.70
Contractor:	Ambient Technologies, Inc.		
Site Name:	Proposed WCP Well		
Owner Name:	MOTT, MARGARET		
WCP Sites:	http://www38.swfwmd.state.fl.us/Support/WCP/WcpDetail.aspx?permit=878688		
Well Use:	MONITOR		
Well Located:			
Well Located 1:	13040 FAXTON ST		
Well Located 2:	N/A		

Map Key	Direction	Distance (mi)	Distance (ft)	Elevation (ft)	DB
41	S	0.21	1,107.22	12.04	WATER WELLS

Site ID:	928340	Section ID:	8.0
Well Constr Permit:	883301	Range ID:	16.0
WCP Status:	6	SPFWE:	425030.8373949
Well No:	3	SPFWN:	1293776.41490865
License No:	9520	GIS Update:	05-Nov-2019
Permit Issued:	16-Oct-2019	Last Update:	05-Nov-2019
Data Collect Site:	NO	Township I:	30.0
Water Use Permit:	NO	UTM Easting:	331139.22176259
Well Drill:	PLUGGED BY APPROVED METHOD	UTM Northing:	3086318.36054307
Well Depth:	36.0	Point X:	-82.7155496285268
Well Casing:	2.0	Point Y:	27.8910683277325
Casing to:	36.0	Latitude:	27 53 27.85
Static Water:	5.0	Longitude:	82 42 55.98
Contractor:	Ambient Technologies, Inc.		
Site Name:	Proposed WCP Well		
Owner Name:	MOTT, MARGARET		
WCP Sites:	http://www38.swfwmd.state.fl.us/Support/WCP/WcpDetail.aspx?permit=883301		
Well Use:	PLUGGED		
Well Located:			
Well Located 1:	13040 FAXTON ST		

Well Located 2: N/A

Map Key	Direction	Distance (mi)	Distance (ft)	Elevation (ft)	DB
42	S	0.21	1,111.31	11.90	WATER WELLS

Site ID:	857461	Section ID:	8.0
Well Constr Permit:	847059	Range ID:	16.0
WCP Status:	6	SPFWE:	425060.18044698
Well No:	1	SPFWN:	1293772.33236869
License No:	2613	GIS Update:	05-Nov-2015
Permit Issued:	20-Oct-2015	Last Update:	05-Nov-2015
Data Collect Site:	NO	Township I:	30.0
Water Use Permit:	NO	UTM Easting:	331148.15463022
Well Drill:	AUGER	UTM Northing:	3086317.04324207
Well Depth:	15.0	Point X:	-82.7154587201415
Well Casing:	2.0	Point Y:	27.891057571087
Casing to:	5.0	Latitude:	27 53 27.81
Static Water:	3.0	Longitude:	82 42 55.65
Contractor:	PREFERRED DRILLING SOLUTION INC		
Site Name:	Proposed WCP Well		
Owner Name:	MOTT, MARGARET		
WCP Sites:	http://www38.swfwmd.state.fl.us/Support/WCP/WcpDetail.aspx?permit=847059		
Well Use:	MONITOR		
Well Located:			
Well Located 1:	13040 FAXTON ST		
Well Located 2:	CLEARWATER		

Map Key	Direction	Distance (mi)	Distance (ft)	Elevation (ft)	DB
43	S	0.21	1,115.92	11.90	WATER WELLS

Site ID:	928341	Section ID:	8.0
Well Constr Permit:	883301	Range ID:	16.0
WCP Status:	6	SPFWE:	425062.0873949
Well No:	4	SPFWN:	1293767.7343531
License No:	9520	GIS Update:	05-Nov-2019
Permit Issued:	16-Oct-2019	Last Update:	05-Nov-2019
Data Collect Site:	NO	Township I:	30.0
Water Use Permit:	NO	UTM Easting:	331148.72437439
Well Drill:	PLUGGED BY APPROVED METHOD	UTM Northing:	3086315.63713459
Well Depth:	14.8	Point X:	-82.7154527332241
Well Casing:	2.0	Point Y:	27.8910449550781
Casing to:	14.8	Latitude:	27 53 27.76
Static Water:	5.0	Longitude:	82 42 55.63
Contractor:	Ambient Technologies, Inc.		
Site Name:	Proposed WCP Well		

Owner Name:	MOTT, MARGARET
WCP Sites:	http://www38.swfwmd.state.fl.us/Support/WCP/WcpDetail.aspx?permit=883301
Well Use:	PLUGGED
Well Located:	
Well Located 1:	13040 FAXTON ST
Well Located 2:	N/A

Map Key	Direction	Distance (mi)	Distance (ft)	Elevation (ft)	DB
44	S	0.21	1,131.57	12.14	WATER WELLS

Site ID:	928339	Section ID:	8.0
Well Constr Permit:	883301	Range ID:	16.0
WCP Status:	6	SPFWE:	425015.2123949
Well No:	2	SPFWN:	1293752.1093531
License No:	9520	GIS Update:	05-Nov-2019
Permit Issued:	16-Oct-2019	Last Update:	05-Nov-2019
Data Collect Site:	NO	Township I:	30.0
Water Use Permit:	NO	UTM Easting:	331134.39914763
Well Drill:	PLUGGED BY APPROVED METHOD	UTM Northing:	3086310.99171161
Well Depth:	10.1	Point X:	-82.7155975575724
Well Casing:	2.0	Point Y:	27.8910012267116
Casing to:	10.0	Latitude:	27 53 27.60
Static Water:	5.0	Longitude:	82 42 56.15
Contractor:	Ambient Technologies, Inc.		
Site Name:	Proposed WCP Well		
Owner Name:	MOTT, MARGARET		
WCP Sites:	http://www38.swfwmd.state.fl.us/Support/WCP/WcpDetail.aspx?permit=883301		
Well Use:	PLUGGED		
Well Located:			
Well Located 1:	13040 FAXTON ST		
Well Located 2:	N/A		

Map Key	Direction	Distance (mi)	Distance (ft)	Elevation (ft)	DB
45	S	0.22	1,144.36	12.14	WATER WELLS

Site ID:	857462	Section ID:	8.0
Well Constr Permit:	847059	Range ID:	16.0
WCP Status:	6	SPFWE:	425006.36100254
Well No:	2	SPFWN:	1293739.34625758
License No:	2613	GIS Update:	05-Nov-2015
Permit Issued:	20-Oct-2015	Last Update:	05-Nov-2015
Data Collect Site:	NO	Township I:	30.0
Water Use Permit:	NO	UTM Easting:	331131.66969241
Well Drill:	AUGER	UTM Northing:	3086307.12387233
Well Depth:	35.0	Point X:	-82.715624726974

Well Casing:	2.0	Point Y:	27.8909659806489
Casing to:	30.0	Latitude:	27 53 27.48
Static Water:	3.0	Longitude:	82 42 56.25
Contractor:	PREFERRED DRILLING SOLUTION INC		
Site Name:	Proposed WCP Well		
Owner Name:	MOTT, MARGARET		
WCP Sites:	http://www38.swfwmd.state.fl.us/Support/WCP/WcpDetail.aspx?permit=847059		
Well Use:	MONITOR		
Well Located:			
Well Located 1:	13040 FAXTON ST		
Well Located 2:	CLEARWATER		

Map Key	Direction	Distance (mi)	Distance (ft)	Elevation (ft)	DB
46	S	0.22	1,150.54	12.32	WATER WELLS

Site ID:	857455	Section ID:	8.0
Well Constr Permit:	847057	Range ID:	16.0
WCP Status:	6	SPFWE:	424997.78683801
Well No:	1	SPFWN:	1293733.19154441
License No:	2613	GIS Update:	05-Nov-2015
Permit Issued:	20-Oct-2015	Last Update:	05-Nov-2015
Data Collect Site:	NO	Township I:	30.0
Water Use Permit:	NO	UTM Easting:	331129.04117974
Well Drill:	AUGER	UTM Northing:	3086305.26941308
Well Depth:	15.0	Point X:	-82.7156511576965
Well Casing:	2.0	Point Y:	27.8909489144796
Casing to:	5.0	Latitude:	27 53 27.42
Static Water:	3.0	Longitude:	82 42 56.34
Contractor:	PREFERRED DRILLING SOLUTION INC		
Site Name:	Proposed WCP Well		
Owner Name:	Actron Eng Inc		
WCP Sites:	http://www38.swfwmd.state.fl.us/Support/WCP/WcpDetail.aspx?permit=847057		
Well Use:	MONITOR		
Well Located:			
Well Located 1:	13147 60TH ST N		
Well Located 2:	CLEARWATER		

Map Key	Direction	Distance (mi)	Distance (ft)	Elevation (ft)	DB
47	WSW	0.23	1,206.65	14.16	WATER WELLS

Site ID:	643591	Section ID:	8.0
Well Constr Permit:	754248	Range ID:	16.0
WCP Status:	6	SPFWE:	423169.11396792
Well No:	1	SPFWN:	1294582.01454926
License No:	9095	GIS Update:	18-Jan-2007
Permit Issued:	18-Jan-2007	Last Update:	18-Jan-2007

Data Collect Site:	NO	Township I:	30.0
Water Use Permit:	NO	UTM Easting:	330573.82
Well Drill:	HYDRAULIC PUNCH	UTM Northing:	3086568.522
Well Depth:	15.0	Point X:	-82.7213274633302
Well Casing:	1.0	Point Y:	27.8932540217463
Casing to:	3.0	Latitude:	27 53 35.71
Static Water:	6.0	Longitude:	82 43 16.78
Contractor:	Fred McKay		
Site Name:	Proposed WCP Well		
Owner Name:	Award Entertainment Inc		
WCP Sites:	http://www38.swfwmd.state.fl.us/Support/WCP/WcpDetail.aspx?permit=754248		
Well Use:	MONITOR		
Well Located:			
Well Located 1:	13327 US HWY 19		
Well Located 2:	CLEARWATER		

Map Key	Direction	Distance (mi)	Distance (ft)	Elevation (ft)	DB
48	S	0.22	1,167.65	12.09	WATER WELLS

Site ID:	928343	Section ID:	8.0
Well Constr Permit:	883301	Range ID:	16.0
WCP Status:	6	SPFWE:	425027.36503826
Well No:	0	SPFWN:	1293715.99814528
License No:	9520	GIS Update:	16-Oct-2019
Permit Issued:	16-Oct-2019	Last Update:	05-Nov-2019
Data Collect Site:	NO	Township I:	30.0
Water Use Permit:	NO	UTM Easting:	331138.01307779
Well Drill:		UTM Northing:	3086299.95566404
Well Depth:	0.0	Point X:	-82.7155592840856
Well Casing:	2.0	Point Y:	27.8909021013536
Casing to:	0.0	Latitude:	27 53 27.25
Static Water:	0.0	Longitude:	82 42 56.01
Contractor:	Ambient Technologies, Inc.		
Site Name:	Proposed WCP Well		
Owner Name:	MOTT, MARGARET		
WCP Sites:	http://www38.swfwmd.state.fl.us/Support/WCP/WcpDetail.aspx?permit=883301		
Well Use:	PLUGGED		
Well Located:			
Well Located 1:	13040 FAXTON ST		
Well Located 2:	N/A		

Map Key	Direction	Distance (mi)	Distance (ft)	Elevation (ft)	DB
49	S	0.22	1,177.10	12.26	WATER WELLS

Site ID:	648042	Section ID:	8.0
Well Constr Permit:	757198	Range ID:	16.0

WCP Status:	6	SPFWE:	424969.17467225
Well No:	1	SPFWN:	1293706.70101117
License No:	11093	GIS Update:	12-Mar-2007
Permit Issued:	12-Mar-2007	Last Update:	12-Mar-2007
Data Collect Site:	NO	Township I:	30.0
Water Use Permit:	NO	UTM Easting:	331120.255
Well Drill:	AUGER	UTM Northing:	3086297.267
Well Depth:	10.0	Point X:	-82.715739250143
Well Casing:	2.0	Point Y:	27.8908755949309
Casing to:	5.0	Latitude:	27 53 27.15
Static Water:	6.0	Longitude:	82 42 56.66
Contractor:	NATIONAL ENV TECHNOLOGY INC		
Site Name:	Proposed WCP Well		
Owner Name:	Actron Eng Inc		
WCP Sites:	http://www38.swfwmd.state.fl.us/Support/WCP/WcpDetail.aspx?permit=757198		
Well Use:	MONITOR		
Well Located:			
Well Located 1:	13147 60TH ST N		
Well Located 2:	N/A		

Map Key	Direction	Distance (mi)	Distance (ft)	Elevation (ft)	DB
49	S	0.22	1,177.10	12.26	WATER WELLS

Site ID:	648040	Section ID:	8.0
Well Constr Permit:	757198	Range ID:	16.0
WCP Status:	6	SPFWE:	424969.17467225
Well No:	2	SPFWN:	1293706.70101117
License No:	11093	GIS Update:	12-Mar-2007
Permit Issued:	12-Mar-2007	Last Update:	12-Mar-2007
Data Collect Site:	NO	Township I:	30.0
Water Use Permit:	NO	UTM Easting:	331120.255
Well Drill:	AUGER	UTM Northing:	3086297.267
Well Depth:	10.0	Point X:	-82.715739250143
Well Casing:	2.0	Point Y:	27.8908755949309
Casing to:	5.0	Latitude:	27 53 27.15
Static Water:	6.0	Longitude:	82 42 56.66
Contractor:	NATIONAL ENV TECHNOLOGY INC		
Site Name:	Proposed WCP Well		
Owner Name:	Actron Eng Inc		
WCP Sites:	http://www38.swfwmd.state.fl.us/Support/WCP/WcpDetail.aspx?permit=757198		
Well Use:	MONITOR		
Well Located:			
Well Located 1:	13147 60TH ST N		
Well Located 2:	N/A		

Map Key	Direction	Distance (mi)	Distance (ft)	Elevation (ft)	DB

Map Key	Direction	Distance (mi)	Distance (ft)	Elevation (ft)	DB
50	S	0.22	1,175.22	12.09	WATER WELLS

Site ID:	648026	Section ID:	8.0
Well Constr Permit:	757187	Range ID:	16.0
WCP Status:	6	SPFWE:	425000.23563375
Well No:	0	SPFWN:	1293708.50022017
License No:	11093	GIS Update:	12-Mar-2007
Permit Issued:	12-Mar-2007	Last Update:	12-Mar-2007
Data Collect Site:	NO	Township I:	30.0
Water Use Permit:	NO	UTM Easting:	331129.726
Well Drill:		UTM Northing:	3086297.738
Well Depth:	0.0	Point X:	-82.7156431305396
Well Casing:	2.0	Point Y:	27.8908810427194
Casing to:	0.0	Latitude:	27 53 27.17
Static Water:	0.0	Longitude:	82 42 56.32
Contractor:	NATIONAL ENV TECHNOLOGY INC		
Site Name:	Proposed WCP Well		
Owner Name:	Mott, Gorman L		
WCP Sites:	http://www38.swfwmd.state.fl.us/Support/WCP/WcpDetail.aspx?permit=757187		
Well Use:	MONITOR		
Well Located:			
Well Located 1:	13040 FAXTON ST		
Well Located 2:	N/A		

Map Key	Direction	Distance (mi)	Distance (ft)	Elevation (ft)	DB
50	S	0.22	1,175.22	12.09	WATER WELLS

Site ID:	648030	Section ID:	8.0
Well Constr Permit:	757187	Range ID:	16.0
WCP Status:	6	SPFWE:	425000.23563375
Well No:	0	SPFWN:	1293708.50022017
License No:	11093	GIS Update:	12-Mar-2007
Permit Issued:	12-Mar-2007	Last Update:	12-Mar-2007
Data Collect Site:	NO	Township I:	30.0
Water Use Permit:	NO	UTM Easting:	331129.726
Well Drill:		UTM Northing:	3086297.738
Well Depth:	0.0	Point X:	-82.7156431305396
Well Casing:	2.0	Point Y:	27.8908810427194
Casing to:	0.0	Latitude:	27 53 27.17
Static Water:	0.0	Longitude:	82 42 56.32
Contractor:	NATIONAL ENV TECHNOLOGY INC		
Site Name:	Proposed WCP Well		
Owner Name:	Mott, Gorman L		
WCP Sites:	http://www38.swfwmd.state.fl.us/Support/WCP/WcpDetail.aspx?permit=757187		
Well Use:	MONITOR		
Well Located:			

Well Located 1:	13040 FAXTON ST
Well Located 2:	N/A

Map Key	Direction	Distance (mi)	Distance (ft)	Elevation (ft)	DB
51	WSW	0.24	1,244.52	14.16	WATER WELLS

Site ID:	643590	Section ID:	8.0
Well Constr Permit:	754245	Range ID:	16.0
WCP Status:	6	SPFWE:	423121.23283009
Well No:	0	SPFWN:	1294619.40194167
License No:	9095	GIS Update:	18-Jan-2007
Permit Issued:	18-Jan-2007	Last Update:	18-Jan-2007
Data Collect Site:	NO	Township I:	30.0
Water Use Permit:	NO	UTM Easting:	330559.32
Well Drill:		UTM Northing:	3086580.036
Well Depth:	0.0	Point X:	-82.7214763698398
Well Casing:	1.0	Point Y:	27.8933560766707
Casing to:	0.0	Latitude:	27 53 36.08
Static Water:	0.0	Longitude:	82 43 17.31
Contractor:	Fred McKay		
Site Name:	Proposed WCP Well		
Owner Name:	Award Entertainment Inc		
WCP Sites:	http://www38.swfwmd.state.fl.us/Support/WCP/WcpDetail.aspx?permit=754245		
Well Use:	MONITOR		
Well Located:			
Well Located 1:	13327 US HWY 19		
Well Located 2:	CLEARWATER		

Map Key	Direction	Distance (mi)	Distance (ft)	Elevation (ft)	DB
51	WSW	0.24	1,244.52	14.16	WATER WELLS

Site ID:	643587	Section ID:	8.0
Well Constr Permit:	754245	Range ID:	16.0
WCP Status:	6	SPFWE:	423121.23283009
Well No:	1	SPFWN:	1294619.40194167
License No:	9095	GIS Update:	18-Jan-2007
Permit Issued:	18-Jan-2007	Last Update:	18-Jan-2007
Data Collect Site:	NO	Township I:	30.0
Water Use Permit:	NO	UTM Easting:	330559.32
Well Drill:	HYDRAULIC PUNCH	UTM Northing:	3086580.036
Well Depth:	37.0	Point X:	-82.7214763698398
Well Casing:	1.0	Point Y:	27.8933560766707
Casing to:	27.0	Latitude:	27 53 36.08
Static Water:	6.0	Longitude:	82 43 17.31
Contractor:	Fred McKay		
Site Name:	Proposed WCP Well		

Wells and Additional Sources Detail Report

Owner Name:	Award Entertainment Inc
WCP Sites:	http://www38.swfwmd.state.fl.us/Support/WCP/WcpDetail.aspx?permit=754245
Well Use:	MONITOR
Well Located:	
Well Located 1:	13327 US HWY 19
Well Located 2:	CLEARWATER

Map Key	Direction	Distance (mi)	Distance (ft)	Elevation (ft)	DB
52	SSE	0.22	1,144.58	10.42	WATER WELLS

Site ID:	946688	Section ID:	8.0
Well Constr Permit:	894354	Range ID:	16.0
WCP Status:	6	SPFWE:	425344.61478896
Well No:	2	SPFWN:	1293775.29002866
License No:	2613	GIS Update:	30-Oct-2020
Permit Issued:	07-Oct-2020	Last Update:	30-Oct-2020
Data Collect Site:	NO	Township I:	30.0
Water Use Permit:	NO	UTM Easting:	331234.85047612
Well Drill:	PLUGGED BY APPROVED METHOD	UTM Northing:	3086317.23661131
Well Depth:	12.0	Point X:	-82.7145782781057
Well Casing:	1.0	Point Y:	27.8910702731195
Casing to:	12.0	Latitude:	27 53 27.85
Static Water:	3.0	Longitude:	82 42 52.48
Contractor:	PREFERRED DRILLING SOLUTION INC		
Site Name:	Proposed WCP Well		
Owner Name:	Medico Environmental Service C		
WCP Sites:	http://www38.swfwmd.state.fl.us/Support/WCP/WcpDetail.aspx?permit=894354		
Well Use:	PLUGGED		
Well Located:			
Well Located 1:	13200 58TH ST N		
Well Located 2:	Clearwater		

Map Key	Direction	Distance (mi)	Distance (ft)	Elevation (ft)	DB
52	SSE	0.22	1,144.58	10.42	WATER WELLS

Site ID:	807899	Section ID:	8.0
Well Constr Permit:	825113	Range ID:	16.0
WCP Status:	6	SPFWE:	331234.49914476
Well No:	1	SPFWN:	3086317.34796262
License No:	11093	GIS Update:	14-Nov-2012
Permit Issued:	08-Nov-2012	Last Update:	14-Nov-2012
Data Collect Site:	NO	Township I:	30.0
Water Use Permit:	NO	UTM Easting:	425343.45912539
Well Drill:	HYDRAULIC PUNCH	UTM Northing:	1293775.64594526
Well Depth:	14.0	Point X:	-82.7145818625469

Well Casing:	1.0	Point Y:	27.8910712336381
Casing to:	4.0	Latitude:	27 53 27.86
Static Water:	4.5	Longitude:	82 42 52.49
Contractor:	NATIONAL ENV TECHNOLOGY INC		
Site Name:	Proposed WCP Well		
Owner Name:	Medico Environmental Service Co		
WCP Sites:	http://www38.swfwmd.state.fl.us/Support/WCP/WcpDetail.aspx?permit=825113		
Well Use:	MONITOR		
Well Located:			
Well Located 1:	13200 58TH ST N		
Well Located 2:	N/A		

Map Key	Direction	Distance (mi)	Distance (ft)	Elevation (ft)	DB
53	S	0.23	1,229.09	12.15	WATER WELLS

Site ID:	857456	Section ID:	8.0
Well Constr Permit:	847057	Range ID:	16.0
WCP Status:	6	SPFWE:	424997.78683801
Well No:	2	SPFWN:	1293654.63251663
License No:	2613	GIS Update:	05-Nov-2015
Permit Issued:	20-Oct-2015	Last Update:	05-Nov-2015
Data Collect Site:	NO	Township I:	30.0
Water Use Permit:	NO	UTM Easting:	331128.84562154
Well Drill:	AUGER	UTM Northing:	3086281.32657987
Well Depth:	15.0	Point X:	-82.7156497367095
Well Casing:	2.0	Point Y:	27.8907328448935
Casing to:	5.0	Latitude:	27 53 26.64
Static Water:	3.0	Longitude:	82 42 56.34
Contractor:	PREFERRED DRILLING SOLUTION INC		
Site Name:	Proposed WCP Well		
Owner Name:	Actron Eng Inc		
WCP Sites:	http://www38.swfwmd.state.fl.us/Support/WCP/WcpDetail.aspx?permit=847057		
Well Use:	MONITOR		
Well Located:			
Well Located 1:	13147 60TH ST N		
Well Located 2:	CLEARWATER		

Map Key	Direction	Distance (mi)	Distance (ft)	Elevation (ft)	DB
54	S	0.23	1,227.06	11.96	WATER WELLS

Site ID:	928338	Section ID:	8.0
Well Constr Permit:	883301	Range ID:	16.0
WCP Status:	6	SPFWE:	425011.74017268
Well No:	1	SPFWN:	1293656.62324198
License No:	9520	GIS Update:	05-Nov-2019
Permit Issued:	16-Oct-2019	Last Update:	05-Nov-2019

Data Collect Site:	NO	Township I:	30.0
Water Use Permit:	NO	UTM Easting:	331133.1032056
Well Drill:	PLUGGED BY APPROVED METHOD	UTM Northing:	3086281.8985692
Well Depth:	10.0	Point X:	-82.7156065787515
Well Casing:	2.0	Point Y:	27.890738544687
Casing to:	10.0	Latitude:	27 53 26.66
Static Water:	5.0	Longitude:	82 42 56.18
Contractor:	Ambient Technologies, Inc.		
Site Name:	Proposed WCP Well		
Owner Name:	MOTT, MARGARET		
WCP Sites:	http://www38.swfwmd.state.fl.us/Support/WCP/WcpDetail.aspx?permit=883301		
Well Use:	PLUGGED		
Well Located:			
Well Located 1:	13040 FAXTON ST		
Well Located 2:	N/A		

Map Key	Direction	Distance (mi)	Distance (ft)	Elevation (ft)	DB
55	SW	0.23	1,197.91	15.16	WATER WELLS

Site ID:	403324	Section ID:	8.0
Well Constr Permit:	613584	Range ID:	16.0
WCP Status:	6	SPFWE:	423334.17892651
Well No:	1	SPFWN:	1294230.24392734
License No:	1369	GIS Update:	25-May-2005
Permit Issued:	15-Dec-1998	Last Update:	13-Jan-2007
Data Collect Site:	NO	Township I:	30.0
Water Use Permit:	NO	UTM Easting:	330623.252
Well Drill:	ROTARY	UTM Northing:	3086460.9
Well Depth:	180.0	Point X:	-82.7208100692409
Well Casing:	5.0	Point Y:	27.892289180958
Casing to:	120.0	Latitude:	27 53 32.24
Static Water:	10.0	Longitude:	82 43 14.92
Contractor:	FOURQUREAN WELL DRILLING		
Site Name:	613584 - 1		
Owner Name:	Tree Spade Services		
WCP Sites:	http://www38.swfwmd.state.fl.us/Support/WCP/WcpDetail.aspx?permit=613584		
Well Use:	IRRIGATION		
Well Located:			
Well Located 1:	13245 62ND STREET NORTH		
Well Located 2:			

Map Key	Direction	Distance (mi)	Distance (ft)	Elevation (ft)	DB
56	WSW	0.26	1,383.66	14.13	WATER WELLS

Site ID:	951294	Section ID:	5.0

Well Constr Permit:	897093	Range ID:	16.0
WCP Status:	6	SPFWE:	422953.35447579
Well No:	5	SPFWN:	1294872.9531243
License No:	2613	GIS Update:	26-Jan-2021
Permit Issued:	08-Jan-2021	Last Update:	26-Jan-2021
Data Collect Site:	NO	Township I:	30.0
Water Use Permit:	NO	UTM Easting:	330508.78608624
Well Drill:	PLUGGED BY APPROVED METHOD	UTM Northing:	3086657.73011695
Well Depth:	15.0	Point X:	-82.7220006905805
Well Casing:	1.0	Point Y:	27.8940507256657
Casing to:	15.0	Latitude:	27 53 38.58
Static Water:	7.0	Longitude:	82 43 19.20
Contractor:	PREFERRED DRILLING SOLUTION INC		
Site Name:	Proposed WCP Well		
Owner Name:	ADS & IMAGES INC		
WCP Sites:	http://www38.swfwmd.state.fl.us/Support/WCP/WcpDetail.aspx?permit=897093		
Well Use:	PLUGGED		
Well Located:			
Well Located 1:	FRONTAGE RD N		
Well Located 2:	Clearwater		

Map Key	Direction	Distance (mi)	Distance (ft)	Elevation (ft)	DB
57	SSE	0.22	1,179.25	8.06	WATER WELLS

Site ID:	735264	Section ID:	8.0
Well Constr Permit:	784674	Range ID:	16.0
WCP Status:	6	SPFWE:	425741.83035325
Well No:	1	SPFWN:	1293916.80946233
License No:	9232	GIS Update:	21-May-2009
Permit Issued:	21-May-2009	Last Update:	28-May-2009
Data Collect Site:	NO	Township I:	30.0
Water Use Permit:	NO	UTM Easting:	331356.26411944
Well Drill:	HYDRAULIC PUNCH	UTM Northing:	3086359.37938172
Well Depth:	13.0	Point X:	-82.7133512091305
Well Casing:	2.0	Point Y:	27.8914658791433
Casing to:	3.0	Latitude:	27 53 29.28
Static Water:	6.0	Longitude:	82 42 48.06
Contractor:	A T I-DRILLING INC		
Site Name:	Proposed WCP Well		
Owner Name:	Hubbell, Gerald B		
WCP Sites:	http://www38.swfwmd.state.fl.us/Support/WCP/WcpDetail.aspx?permit=784674		
Well Use:	MONITOR		
Well Located:			
Well Located 1:	13200 58TH ST N		
Well Located 2:	clearwater		

Map Key	Direction	Distance (mi)	Distance (ft)	Elevation (ft)	DB
57	SSE	0.22	1,179.25	8.06	WATER WELLS

Site ID:	735265	Section ID:	8.0
Well Constr Permit:	784674	Range ID:	16.0
WCP Status:	6	SPFWE:	425741.83035325
Well No:	2	SPFWN:	1293916.80946233
License No:	9232	GIS Update:	21-May-2009
Permit Issued:	21-May-2009	Last Update:	28-May-2009
Data Collect Site:	NO	Township I:	30.0
Water Use Permit:	NO	UTM Easting:	331356.26411944
Well Drill:	HYDRAULIC PUNCH	UTM Northing:	3086359.37938172
Well Depth:	12.0	Point X:	-82.7133512091305
Well Casing:	2.0	Point Y:	27.8914658791433
Casing to:	2.0	Latitude:	27 53 29.28
Static Water:	6.0	Longitude:	82 42 48.06
Contractor:	A T I-DRILLING INC		
Site Name:	Proposed WCP Well		
Owner Name:	Hubbell, Gerald B		
WCP Sites:	http://www38.swfwmd.state.fl.us/Support/WCP/WcpDetail.aspx?permit=784674		
Well Use:	MONITOR		
Well Located:			
Well Located 1:	13200 58TH ST N		
Well Located 2:	clearwater		

Map Key	Direction	Distance (mi)	Distance (ft)	Elevation (ft)	DB
58	SSW	0.23	1,196.81	15.02	WATER WELLS

Site ID:	818449	Section ID:	8.0
Well Constr Permit:	829528	Range ID:	16.0
WCP Status:	6	SPFWE:	330860.76849513
Well No:	1	SPFWN:	3086300.15387791
License No:	2613	GIS Update:	20-Jun-2013
Permit Issued:	29-May-2013	Last Update:	20-Jun-2013
Data Collect Site:	NO	Township I:	30.0
Water Use Permit:	NO	UTM Easting:	424117.75120473
Well Drill:	HYDRAULIC PUNCH	UTM Northing:	1293709.21902429
Well Depth:	30.0	Point X:	-82.7183749569495
Well Casing:	1.0	Point Y:	27.8908688102553
Casing to:	20.0	Latitude:	27 53 27.13
Static Water:	4.0	Longitude:	82 43 06.15
Contractor:	PREFERRED DRILLING SOLUTION INC		
Site Name:	Proposed WCP Well		
Owner Name:	G & B LLC		
WCP Sites:	http://www38.swfwmd.state.fl.us/Support/WCP/WcpDetail.aspx?permit=829528		

Well Use:	MONITOR
Well Located:	
Well Located 1:	13031 US HIGHWAY 19 N
Well Located 2:	CLEARWATER

Map Key	Direction	Distance (mi)	Distance (ft)	Elevation (ft)	DB
58	SSW	0.23	1,196.81	15.02	WATER WELLS

Site ID:	818451	Section ID:	8.0
Well Constr Permit:	829528	Range ID:	16.0
WCP Status:	6	SPFWE:	424118.18526901
Well No:	0	SPFWN:	1293708.78498578
License No:	2613	GIS Update:	29-May-2013
Permit Issued:	29-May-2013	Last Update:	20-Jun-2013
Data Collect Site:	NO	Township I:	30.0
Water Use Permit:	NO	UTM Easting:	330860.89970672
Well Drill:		UTM Northing:	3086300.02051318
Well Depth:	0.0	Point X:	-82.7183736054132
Well Casing:	1.0	Point Y:	27.890867623429
Casing to:	0.0	Latitude:	27 53 27.12
Static Water:	0.0	Longitude:	82 43 06.14
Contractor:	PREFERRED DRILLING SOLUTION INC		
Site Name:	Proposed WCP Well		
Owner Name:	G & B LLC		
WCP Sites:	http://www38.swfwmd.state.fl.us/Support/WCP/WcpDetail.aspx?permit=829528		
Well Use:	MONITOR		
Well Located:			
Well Located 1:	13031 US HIGHWAY 19 N		
Well Located 2:	CLEARWATER		

Map Key	Direction	Distance (mi)	Distance (ft)	Elevation (ft)	DB
58	SSW	0.23	1,196.81	15.02	WATER WELLS

Site ID:	818452	Section ID:	8.0
Well Constr Permit:	829528	Range ID:	16.0
WCP Status:	6	SPFWE:	424118.18526901
Well No:	0	SPFWN:	1293708.78498578
License No:	2613	GIS Update:	29-May-2013
Permit Issued:	29-May-2013	Last Update:	20-Jun-2013
Data Collect Site:	NO	Township I:	30.0
Water Use Permit:	NO	UTM Easting:	330860.89970672
Well Drill:		UTM Northing:	3086300.02051318
Well Depth:	0.0	Point X:	-82.7183736054132
Well Casing:	1.0	Point Y:	27.890867623429
Casing to:	0.0	Latitude:	27 53 27.12
Static Water:	0.0	Longitude:	82 43 06.14

Contractor:	PREFERRED DRILLING SOLUTION INC
Site Name:	Proposed WCP Well
Owner Name:	G & B LLC
WCP Sites:	http://www38.swfwmd.state.fl.us/Support/WCP/WcpDetail.aspx?permit=829528
Well Use:	MONITOR
Well Located:	
Well Located 1:	13031 US HIGHWAY 19 N
Well Located 2:	CLEARWATER

Map Key	Direction	Distance (mi)	Distance (ft)	Elevation (ft)	DB
58	SSW	0.23	1,196.81	15.02	WATER WELLS

Site ID:	818448	Section ID:	8.0
Well Constr Permit:	829528	Range ID:	16.0
WCP Status:	6	SPFWE:	424118.18526901
Well No:	0	SPFWN:	1293708.78498578
License No:	2613	GIS Update:	29-May-2013
Permit Issued:	29-May-2013	Last Update:	20-Jun-2013
Data Collect Site:	NO	Township I:	30.0
Water Use Permit:	NO	UTM Easting:	330860.89970672
Well Drill:		UTM Northing:	3086300.02051318
Well Depth:	0.0	Point X:	-82.7183736054132
Well Casing:	1.0	Point Y:	27.890867623429
Casing to:	0.0	Latitude:	27 53 27.12
Static Water:	0.0	Longitude:	82 43 06.14
Contractor:	PREFERRED DRILLING SOLUTION INC		
Site Name:	Proposed WCP Well		
Owner Name:	G & B LLC		
WCP Sites:	http://www38.swfwmd.state.fl.us/Support/WCP/WcpDetail.aspx?permit=829528		
Well Use:	MONITOR		
Well Located:			
Well Located 1:	13031 US HIGHWAY 19 N		
Well Located 2:	CLEARWATER		

Map Key	Direction	Distance (mi)	Distance (ft)	Elevation (ft)	DB
59	WSW	0.27	1,404.67	14.13	WATER WELLS

Site ID:	951295	Section ID:	5.0
Well Constr Permit:	897093	Range ID:	16.0
WCP Status:	6	SPFWE:	422932.08711468
Well No:	6	SPFWN:	1294905.93923541
License No:	2613	GIS Update:	26-Jan-2021
Permit Issued:	08-Jan-2021	Last Update:	26-Jan-2021
Data Collect Site:	NO	Township I:	30.0
Water Use Permit:	NO	UTM Easting:	330502.38643711
Well Drill:	PLUGGED BY APPROVED	UTM Northing:	3086667.83642351

	METHOD		
Well Depth:	15.0	Point X:	-82.7220671295777
Well Casing:	1.0	Point Y:	27.8941411053357
Casing to:	15.0	Latitude:	27 53 38.91
Static Water:	7.0	Longitude:	82 43 19.44
Contractor:	PREFERRED DRILLING SOLUTION INC		
Site Name:	Proposed WCP Well		
Owner Name:	ADS & IMAGES INC		
WCP Sites:	http://www38.swfwmd.state.fl.us/Support/WCP/WcpDetail.aspx?permit=897093		
Well Use:	PLUGGED		
Well Located:			
Well Located 1:	FRONTAGE RD N		
Well Located 2:	Clearwater		

Map Key	Direction	Distance (mi)	Distance (ft)	Elevation (ft)	DB
60	SSE	0.23	1,196.72	9.11	WATER WELLS

Site ID:	946683	Section ID:	8.0
Well Constr Permit:	894352	Range ID:	16.0
WCP Status:	6	SPFWE:	425595.91701468
Well No:	4	SPFWN:	1293812.18257719
License No:	2613	GIS Update:	30-Oct-2020
Permit Issued:	07-Oct-2020	Last Update:	30-Oct-2020
Data Collect Site:	NO	Township I:	30.0
Water Use Permit:	NO	UTM Easting:	331311.53294063
Well Drill:	PLUGGED BY APPROVED METHOD	UTM Northing:	3086327.85496085
Well Depth:	35.0	Point X:	-82.7138010129352
Well Casing:	2.0	Point Y:	27.8911757728552
Casing to:	35.0	Latitude:	27 53 28.23
Static Water:	3.0	Longitude:	82 42 49.68
Contractor:	PREFERRED DRILLING SOLUTION INC		
Site Name:	Proposed WCP Well		
Owner Name:	Medico Environmental Service C		
WCP Sites:	http://www38.swfwmd.state.fl.us/Support/WCP/WcpDetail.aspx?permit=894352		
Well Use:	PLUGGED		
Well Located:			
Well Located 1:	13200 58TH ST N		
Well Located 2:	Clearwater		

Map Key	Direction	Distance (mi)	Distance (ft)	Elevation (ft)	DB
61	SSE	0.23	1,207.67	9.11	WATER WELLS

Site ID:	946693	Section ID:	8.0
Well Constr Permit:	894354	Range ID:	16.0
WCP Status:	6	SPFWE:	425574.64955331

Well No:	0	SPFWN:	1293790.0470399
License No:	2613	GIS Update:	07-Oct-2020
Permit Issued:	07-Oct-2020	Last Update:	30-Oct-2020
Data Collect Site:	NO	Township I:	30.0
Water Use Permit:	NO	UTM Easting:	331304.99604862
Well Drill:		UTM Northing:	3086321.16154573
Well Depth:	0.0	Point X:	-82.7138664488292
Well Casing:	1.0	Point Y:	27.8911145502156
Casing to:	0.0	Latitude:	27 53 28.01
Static Water:	0.0	Longitude:	82 42 49.92
Contractor:	PREFERRED DRILLING SOLUTION INC		
Site Name:	Proposed WCP Well		
Owner Name:	Medico Environmental Service C		
WCP Sites:	http://www38.swfwmd.state.fl.us/Support/WCP/WcpDetail.aspx?permit=894354		
Well Use:	PLUGGED		
Well Located:			
Well Located 1:	13200 58TH ST N		
Well Located 2:	Clearwater		

Map Key	Direction	Distance (mi)	Distance (ft)	Elevation (ft)	DB
61	SSE	0.23	1,207.67	9.11	WATER WELLS

Site ID:	946692	Section ID:	8.0
Well Constr Permit:	894354	Range ID:	16.0
WCP Status:	6	SPFWE:	425574.64955331
Well No:	0	SPFWN:	1293790.0470399
License No:	2613	GIS Update:	07-Oct-2020
Permit Issued:	07-Oct-2020	Last Update:	30-Oct-2020
Data Collect Site:	NO	Township I:	30.0
Water Use Permit:	NO	UTM Easting:	331304.99604862
Well Drill:		UTM Northing:	3086321.16154573
Well Depth:	0.0	Point X:	-82.7138664488292
Well Casing:	1.0	Point Y:	27.8911145502156
Casing to:	0.0	Latitude:	27 53 28.01
Static Water:	0.0	Longitude:	82 42 49.92
Contractor:	PREFERRED DRILLING SOLUTION INC		
Site Name:	Proposed WCP Well		
Owner Name:	Medico Environmental Service C		
WCP Sites:	http://www38.swfwmd.state.fl.us/Support/WCP/WcpDetail.aspx?permit=894354		
Well Use:	PLUGGED		
Well Located:			
Well Located 1:	13200 58TH ST N		
Well Located 2:	Clearwater		

Map Key	Direction	Distance (mi)	Distance (ft)	Elevation (ft)	DB
61	SSE	0.23	1,207.67	9.11	WATER WELLS

Site ID:	946690	Section ID:	8.0
Well Constr Permit:	894354	Range ID:	16.0
WCP Status:	6	SPFWE:	425574.64955331
Well No:	0	SPFWN:	1293790.0470399
License No:	2613	GIS Update:	07-Oct-2020
Permit Issued:	07-Oct-2020	Last Update:	30-Oct-2020
Data Collect Site:	NO	Township I:	30.0
Water Use Permit:	NO	UTM Easting:	331304.99604862
Well Drill:		UTM Northing:	3086321.16154573
Well Depth:	0.0	Point X:	-82.7138664488292
Well Casing:	1.0	Point Y:	27.8911145502156
Casing to:	0.0	Latitude:	27 53 28.01
Static Water:	0.0	Longitude:	82 42 49.92
Contractor:	PREFERRED DRILLING SOLUTION INC		
Site Name:	Proposed WCP Well		
Owner Name:	Medico Environmental Service C		
WCP Sites:	http://www38.swfwmd.state.fl.us/Support/WCP/WcpDetail.aspx?permit=894354		
Well Use:	PLUGGED		
Well Located:			
Well Located 1:	13200 58TH ST N		
Well Located 2:	Clearwater		

Map Key	Direction	Distance (mi)	Distance (ft)	Elevation (ft)	DB
61	SSE	0.23	1,207.67	9.11	WATER WELLS

Site ID:	946691	Section ID:	8.0
Well Constr Permit:	894354	Range ID:	16.0
WCP Status:	6	SPFWE:	425574.64955331
Well No:	0	SPFWN:	1293790.0470399
License No:	2613	GIS Update:	07-Oct-2020
Permit Issued:	07-Oct-2020	Last Update:	30-Oct-2020
Data Collect Site:	NO	Township I:	30.0
Water Use Permit:	NO	UTM Easting:	331304.99604862
Well Drill:		UTM Northing:	3086321.16154573
Well Depth:	0.0	Point X:	-82.7138664488292
Well Casing:	1.0	Point Y:	27.8911145502156
Casing to:	0.0	Latitude:	27 53 28.01
Static Water:	0.0	Longitude:	82 42 49.92
Contractor:	PREFERRED DRILLING SOLUTION INC		
Site Name:	Proposed WCP Well		
Owner Name:	Medico Environmental Service C		
WCP Sites:	http://www38.swfwmd.state.fl.us/Support/WCP/WcpDetail.aspx?permit=894354		
Well Use:	PLUGGED		
Well Located:			
Well Located 1:	13200 58TH ST N		

Well Located 2: Clearwater

Map Key	Direction	Distance (mi)	Distance (ft)	Elevation (ft)	DB
61	SSE	0.23	1,207.67	9.11	WATER WELLS

Site ID:	946694	Section ID:	8.0
Well Constr Permit:	894354	Range ID:	16.0
WCP Status:	6	SPFWE:	425574.64955331
Well No:	0	SPFWN:	1293790.0470399
License No:	2613	GIS Update:	07-Oct-2020
Permit Issued:	07-Oct-2020	Last Update:	30-Oct-2020
Data Collect Site:	NO	Township I:	30.0
Water Use Permit:	NO	UTM Easting:	331304.99604862
Well Drill:		UTM Northing:	3086321.16154573
Well Depth:	0.0	Point X:	-82.7138664488292
Well Casing:	1.0	Point Y:	27.8911145502156
Casing to:	0.0	Latitude:	27 53 28.01
Static Water:	0.0	Longitude:	82 42 49.92
Contractor:	PREFERRED DRILLING SOLUTION INC		
Site Name:	Proposed WCP Well		
Owner Name:	Medico Environmental Service C		
WCP Sites:	http://www38.swfwmd.state.fl.us/Support/WCP/WcpDetail.aspx?permit=894354		
Well Use:	PLUGGED		
Well Located:			
Well Located 1:	13200 58TH ST N		
Well Located 2:	Clearwater		

Map Key	Direction	Distance (mi)	Distance (ft)	Elevation (ft)	DB
62	SSE	0.23	1,217.67	9.25	WATER WELLS

Site ID:	946682	Section ID:	8.0
Well Constr Permit:	894352	Range ID:	16.0
WCP Status:	6	SPFWE:	425545.13576468
Well No:	3	SPFWN:	1293766.17563274
License No:	2613	GIS Update:	30-Oct-2020
Permit Issued:	07-Oct-2020	Last Update:	30-Oct-2020
Data Collect Site:	NO	Township I:	30.0
Water Use Permit:	NO	UTM Easting:	331295.94156153
Well Drill:	PLUGGED BY APPROVED METHOD	UTM Northing:	3086313.95960858
Well Depth:	12.0	Point X:	-82.7139573808094
Well Casing:	2.0	Point Y:	27.8910484209145
Casing to:	12.0	Latitude:	27 53 27.77
Static Water:	3.0	Longitude:	82 42 50.25
Contractor:	PREFERRED DRILLING SOLUTION INC		
Site Name:	Proposed WCP Well		

Owner Name:	Medico Environmental Service C
WCP Sites:	http://www38.swfwmd.state.fl.us/Support/WCP/WcpDetail.aspx?permit=894352
Well Use:	PLUGGED
Well Located:	
Well Located 1:	13200 58TH ST N
Well Located 2:	Clearwater

Map Key	Direction	Distance (mi)	Distance (ft)	Elevation (ft)	DB
63	SSE	0.23	1,216.98	9.00	WATER WELLS

Site ID:	946680	Section ID:	8.0
Well Constr Permit:	894352	Range ID:	16.0
WCP Status:	6	SPFWE:	425574.21562579
Well No:	1	SPFWN:	1293779.63049385
License No:	2613	GIS Update:	30-Oct-2020
Permit Issued:	07-Oct-2020	Last Update:	30-Oct-2020
Data Collect Site:	NO	Township I:	30.0
Water Use Permit:	NO	UTM Easting:	331304.83786814
Well Drill:	PLUGGED BY APPROVED METHOD	UTM Northing:	3086317.98792373
Well Depth:	12.0	Point X:	-82.7138676035282
Well Casing:	2.0	Point Y:	27.8910858940538
Casing to:	12.0	Latitude:	27 53 27.91
Static Water:	3.0	Longitude:	82 42 49.92
Contractor:	PREFERRED DRILLING SOLUTION INC		
Site Name:	Proposed WCP Well		
Owner Name:	Medico Environmental Service C		
WCP Sites:	http://www38.swfwmd.state.fl.us/Support/WCP/WcpDetail.aspx?permit=894352		
Well Use:	PLUGGED		
Well Located:			
Well Located 1:	13200 58TH ST N		
Well Located 2:	Clearwater		

Map Key	Direction	Distance (mi)	Distance (ft)	Elevation (ft)	DB
64	WSW	0.27	1,436.08	14.13	WATER WELLS

Site ID:	159432	Section ID:	9.0
Well Constr Permit:	422926	Range ID:	17.0
WCP Status:	6	SPFWE:	422900.676513
Well No:	1	SPFWN:	1294906.370528
License No:	2858	GIS Update:	21-Feb-2020
Permit Issued:	24-Oct-1986	Last Update:	13-Jan-2007
Data Collect Site:	NO	Township I:	31.0
Water Use Permit:	NO	UTM Easting:	330492.814328
Well Drill:	AUGER	UTM Northing:	3086668.046161
Well Depth:	11.0	Point X:	-82.7221643750247

Well Casing:	2.0	Point Y:	27.89414178252
Casing to:	11.0	Latitude:	27 53 38.91
Static Water:	0.0	Longitude:	82 43 19.79
Contractor:	PROFESSIONAL SERVICE INDUSTRIES		
Site Name:	422926 - 1		
Owner Name:	Gulf Oil Co.		
WCP Sites:	http://www38.swfwmd.state.fl.us/Support/WCP/WcpDetail.aspx?permit=422926		
Well Use:	MONITOR		
Well Located:			
Well Located 1:	PO DRAWER 38		
Well Located 2:			

Map Key	Direction	Distance (mi)	Distance (ft)	Elevation (ft)	DB
64	WSW	0.27	1,436.08	14.13	WATER WELLS

Site ID:	130919	Section ID:	9.0
Well Constr Permit:	394398	Range ID:	17.0
WCP Status:	6	SPFWE:	422900.676513
Well No:	1	SPFWN:	1294906.370528
License No:	2372	GIS Update:	21-Feb-2020
Permit Issued:	31-Jul-1984	Last Update:	13-Jan-2007
Data Collect Site:	NO	Township I:	31.0
Water Use Permit:	NO	UTM Easting:	330492.814328
Well Drill:	AUGER	UTM Northing:	3086668.046161
Well Depth:	12.0	Point X:	-82.7221643750247
Well Casing:	3.0	Point Y:	27.89414178252
Casing to:	12.0	Latitude:	27 53 38.91
Static Water:	3.0	Longitude:	82 43 19.79
Contractor:	SHUMATE DRILLING		
Site Name:	394398 - 1		
Owner Name:	Gulf Oil Co.		
WCP Sites:	http://www38.swfwmd.state.fl.us/Support/WCP/WcpDetail.aspx?permit=394398		
Well Use:	MONITOR		
Well Located:			
Well Located 1:	PO DRAWER 38		
Well Located 2:			

Map Key	Direction	Distance (mi)	Distance (ft)	Elevation (ft)	DB
64	WSW	0.27	1,436.08	14.13	WATER WELLS

Site ID:	159429	Section ID:	9.0
Well Constr Permit:	422923	Range ID:	17.0
WCP Status:	6	SPFWE:	422900.676513
Well No:	1	SPFWN:	1294906.370528
License No:	2858	GIS Update:	21-Feb-2020
Permit Issued:	24-Oct-1986	Last Update:	13-Jan-2007

Data Collect Site:	NO	Township I:	31.0
Water Use Permit:	NO	UTM Easting:	330492.814328
Well Drill:	AUGER	UTM Northing:	3086668.046161
Well Depth:	11.0	Point X:	-82.7221643750247
Well Casing:	2.0	Point Y:	27.89414178252
Casing to:	11.0	Latitude:	27 53 38.91
Static Water:	0.0	Longitude:	82 43 19.79
Contractor:	PROFESSIONAL SERVICE INDUSTRIES		
Site Name:	422923 - 1		
Owner Name:	Gulf Oil Co.		
WCP Sites:	http://www38.swfwmd.state.fl.us/Support/WCP/WcpDetail.aspx?permit=422923		
Well Use:	MONITOR		
Well Located:			
Well Located 1:	PO DRAWER 38		
Well Located 2:			

Map Key	Direction	Distance (mi)	Distance (ft)	Elevation (ft)	DB
64	WSW	0.27	1,436.08	14.13	WATER WELLS

Site ID:	159431	Section ID:	9.0
Well Constr Permit:	422925	Range ID:	17.0
WCP Status:	6	SPFWE:	422900.676513
Well No:	1	SPFWN:	1294906.370528
License No:	2858	GIS Update:	21-Feb-2020
Permit Issued:	24-Oct-1986	Last Update:	13-Jan-2007
Data Collect Site:	NO	Township I:	31.0
Water Use Permit:	NO	UTM Easting:	330492.814328
Well Drill:	AUGER	UTM Northing:	3086668.046161
Well Depth:	11.0	Point X:	-82.7221643750247
Well Casing:	2.0	Point Y:	27.89414178252
Casing to:	11.0	Latitude:	27 53 38.91
Static Water:	0.0	Longitude:	82 43 19.79
Contractor:	PROFESSIONAL SERVICE INDUSTRIES		
Site Name:	422925 - 1		
Owner Name:	Gulf Oil Co.		
WCP Sites:	http://www38.swfwmd.state.fl.us/Support/WCP/WcpDetail.aspx?permit=422925		
Well Use:	MONITOR		
Well Located:			
Well Located 1:	PO DRAWER 38		
Well Located 2:			

Map Key	Direction	Distance (mi)	Distance (ft)	Elevation (ft)	DB
64	WSW	0.27	1,436.08	14.13	WATER WELLS

Site ID:	159430	Section ID:	9.0
Well Constr Permit:	422924	Range ID:	17.0

WCP Status:	6	SPFWE:	422900.676513
Well No:	1	SPFWN:	1294906.370528
License No:	2858	GIS Update:	21-Feb-2020
Permit Issued:	24-Oct-1986	Last Update:	13-Jan-2007
Data Collect Site:	NO	Township I:	31.0
Water Use Permit:	NO	UTM Easting:	330492.814328
Well Drill:	AUGER	UTM Northing:	3086668.046161
Well Depth:	11.0	Point X:	-82.7221643750247
Well Casing:	2.0	Point Y:	27.89414178252
Casing to:	11.0	Latitude:	27 53 38.91
Static Water:	0.0	Longitude:	82 43 19.79
Contractor:	PROFESSIONAL SERVICE INDUSTRIES		
Site Name:	422924 - 1		
Owner Name:	Gulf Oil Co.		
WCP Sites:	http://www38.swfwmd.state.fl.us/Support/WCP/WcpDetail.aspx?permit=422924		
Well Use:	MONITOR		
Well Located:			
Well Located 1:	PO DRAWER 38		
Well Located 2:			

Map Key	Direction	Distance (mi)	Distance (ft)	Elevation (ft)	DB
65	SSE	0.23	1,225.21	9.25	WATER WELLS

Site ID:	807900	Section ID:	8.0
Well Constr Permit:	825113	Range ID:	16.0
WCP Status:	6	SPFWE:	331296.76234605
Well No:	2	SPFWN:	3086311.8124057
License No:	11093	GIS Update:	14-Nov-2012
Permit Issued:	08-Nov-2012	Last Update:	14-Nov-2012
Data Collect Site:	NO	Township I:	30.0
Water Use Permit:	NO	UTM Easting:	425547.88620873
Well Drill:	HYDRAULIC PUNCH	UTM Northing:	1293759.1528897
Well Depth:	14.0	Point X:	-82.7139487401832
Well Casing:	1.0	Point Y:	27.8910291498734
Casing to:	4.0	Latitude:	27 53 27.70
Static Water:	4.5	Longitude:	82 42 50.22
Contractor:	NATIONAL ENV TECHNOLOGY INC		
Site Name:	Proposed WCP Well		
Owner Name:	Medico Environmental Service Co		
WCP Sites:	http://www38.swfwmd.state.fl.us/Support/WCP/WcpDetail.aspx?permit=825113		
Well Use:	MONITOR		
Well Located:			
Well Located 1:	13200 58TH ST N		
Well Located 2:	N/A		

Map Key	Direction	Distance (mi)	Distance (ft)	Elevation (ft)	DB

66	WSW	0.27	1,438.62	14.13	WATER WELLS

Site ID:	951297	Section ID:	5.0
Well Constr Permit:	897093	Range ID:	16.0
WCP Status:	6	SPFWE:	422898.23291711
Well No:	0	SPFWN:	1294892.05034015
License No:	2613	GIS Update:	08-Jan-2021
Permit Issued:	08-Jan-2021	Last Update:	26-Jan-2021
Data Collect Site:	NO	Township I:	30.0
Water Use Permit:	NO	UTM Easting:	330492.0339282
Well Drill:		UTM Northing:	3086663.68771138
Well Depth:	0.0	Point X:	-82.7221716781044
Well Casing:	1.0	Point Y:	27.894102356518
Casing to:	0.0	Latitude:	27 53 38.77
Static Water:	0.0	Longitude:	82 43 19.82
Contractor:	PREFERRED DRILLING SOLUTION INC		
Site Name:	Proposed WCP Well		
Owner Name:	ADS & IMAGES INC		
WCP Sites:	http://www38.swfwmd.state.fl.us/Support/WCP/WcpDetail.aspx?permit=897093		
Well Use:	PLUGGED		
Well Located:			
Well Located 1:	FRONTAGE RD N		
Well Located 2:	Clearwater		

Map Key	Direction	Distance (mi)	Distance (ft)	Elevation (ft)	DB
66	WSW	0.27	1,438.62	14.13	WATER WELLS

Site ID:	951296	Section ID:	5.0
Well Constr Permit:	897093	Range ID:	16.0
WCP Status:	6	SPFWE:	422898.23291711
Well No:	0	SPFWN:	1294892.05034015
License No:	2613	GIS Update:	08-Jan-2021
Permit Issued:	08-Jan-2021	Last Update:	26-Jan-2021
Data Collect Site:	NO	Township I:	30.0
Water Use Permit:	NO	UTM Easting:	330492.0339282
Well Drill:		UTM Northing:	3086663.68771138
Well Depth:	0.0	Point X:	-82.7221716781044
Well Casing:	1.0	Point Y:	27.894102356518
Casing to:	0.0	Latitude:	27 53 38.77
Static Water:	0.0	Longitude:	82 43 19.82
Contractor:	PREFERRED DRILLING SOLUTION INC		
Site Name:	Proposed WCP Well		
Owner Name:	ADS & IMAGES INC		
WCP Sites:	http://www38.swfwmd.state.fl.us/Support/WCP/WcpDetail.aspx?permit=897093		
Well Use:	PLUGGED		
Well Located:			

Well Located 1:	FRONTAGE RD N
Well Located 2:	Clearwater

Map Key	Direction	Distance (mi)	Distance (ft)	Elevation (ft)	DB
66	WSW	0.27	1,438.62	14.13	WATER WELLS

Site ID:	951292	Section ID:	5.0
Well Constr Permit:	897093	Range ID:	16.0
WCP Status:	6	SPFWE:	422898.23294801
Well No:	3	SPFWN:	1294894.65451319
License No:	2613	GIS Update:	26-Jan-2021
Permit Issued:	08-Jan-2021	Last Update:	26-Jan-2021
Data Collect Site:	NO	Township I:	30.0
Water Use Permit:	NO	UTM Easting:	330492.04042095
Well Drill:	PLUGGED BY APPROVED METHOD	UTM Northing:	3086664.48139955
Well Depth:	17.0	Point X:	-82.7221717256477
Well Casing:	1.0	Point Y:	27.8941095194808
Casing to:	17.0	Latitude:	27 53 38.79
Static Water:	7.0	Longitude:	82 43 19.82
Contractor:	PREFERRED DRILLING SOLUTION INC		
Site Name:	Proposed WCP Well		
Owner Name:	ADS & IMAGES INC		
WCP Sites:	http://www38.swfwmd.state.fl.us/Support/WCP/WcpDetail.aspx?permit=897093		
Well Use:	PLUGGED		
Well Located:			
Well Located 1:	FRONTAGE RD N		
Well Located 2:	Clearwater		

Map Key	Direction	Distance (mi)	Distance (ft)	Elevation (ft)	DB
67	WSW	0.27	1,447.23	14.13	WATER WELLS

Site ID:	951291	Section ID:	5.0
Well Constr Permit:	897093	Range ID:	16.0
WCP Status:	6	SPFWE:	422889.55239245
Well No:	2	SPFWN:	1294901.59895763
License No:	2613	GIS Update:	26-Jan-2021
Permit Issued:	08-Jan-2021	Last Update:	26-Jan-2021
Data Collect Site:	NO	Township I:	30.0
Water Use Permit:	NO	UTM Easting:	330489.41208883
Well Drill:	PLUGGED BY APPROVED METHOD	UTM Northing:	3086666.61950744
Well Depth:	17.0	Point X:	-82.7221987242721
Well Casing:	1.0	Point Y:	27.8941284781158
Casing to:	17.0	Latitude:	27 53 38.86
Static Water:	7.0	Longitude:	82 43 19.92
Contractor:	PREFERRED DRILLING SOLUTION INC		

Wells and Additional Sources Detail Report

Site Name:	Proposed WCP Well
Owner Name:	ADS & IMAGES INC
WCP Sites:	http://www38.swfwmd.state.fl.us/Support/WCP/WcpDetail.aspx?permit=897093
Well Use:	PLUGGED
Well Located:	
Well Located 1:	FRONTAGE RD N
Well Located 2:	Clearwater

Map Key	Direction	Distance (mi)	Distance (ft)	Elevation (ft)	DB
68	SSE	0.23	1,231.80	9.00	WATER WELLS

Site ID:	768692	Section ID:	8.0
Well Constr Permit:	809108	Range ID:	16.0
WCP Status:	6	SPFWE:	425572.90026106
Well No:	1	SPFWN:	1293762.78976244
License No:	11093	GIS Update:	02-Dec-2010
Permit Issued:	02-Dec-2010	Last Update:	08-Dec-2010
Data Collect Site:	NO	Township I:	30.0
Water Use Permit:	NO	UTM Easting:	331304.39505579
Well Drill:	PLUGGED BY APPROVED METHOD	UTM Northing:	3086312.8585652
Well Depth:	9.0	Point X:	-82.7138713722801
Well Casing:	2.0	Point Y:	27.8910395536287
Casing to:	9.0	Latitude:	27 53 27.74
Static Water:	4.5	Longitude:	82 42 49.94
Contractor:	NATIONAL ENV TECHNOLOGY INC		
Site Name:	Proposed WCP Well		
Owner Name:	Medico Environmental Ser Inc		
WCP Sites:	http://www38.swfwmd.state.fl.us/Support/WCP/WcpDetail.aspx?permit=809108		
Well Use:	PLUGGED		
Well Located:			
Well Located 1:	13200 58TH ST N		
Well Located 2:	N/A		

Map Key	Direction	Distance (mi)	Distance (ft)	Elevation (ft)	DB
69	WSW	0.27	1,441.83	14.13	WATER WELLS

Site ID:	951293	Section ID:	5.0
Well Constr Permit:	897093	Range ID:	16.0
WCP Status:	6	SPFWE:	422895.19475356
Well No:	4	SPFWN:	1294870.78298541
License No:	2613	GIS Update:	26-Jan-2021
Permit Issued:	08-Jan-2021	Last Update:	26-Jan-2021
Data Collect Site:	NO	Township I:	30.0
Water Use Permit:	NO	UTM Easting:	330491.05502318
Well Drill:	PLUGGED BY APPROVED METHOD	UTM Northing:	3086657.21350569

Well Depth:	16.0	Point X:	-82.722180694696
Well Casing:	1.0	Point Y:	27.8940438133226
Casing to:	16.0	Latitude:	27 53 38.56
Static Water:	7.0	Longitude:	82 43 19.85
Contractor:	PREFERRED DRILLING SOLUTION INC		
Site Name:	Proposed WCP Well		
Owner Name:	ADS & IMAGES INC		
WCP Sites:	http://www38.swfwmd.state.fl.us/Support/WCP/WcpDetail.aspx?permit=897093		
Well Use:	PLUGGED		
Well Located:			
Well Located 1:	FRONTAGE RD N		
Well Located 2:	Clearwater		

Map Key	Direction	Distance (mi)	Distance (ft)	Elevation (ft)	DB
70	SSE	0.24	1,247.68	8.68	WATER WELLS

Site ID:	768695	Section ID:	8.0
Well Constr Permit:	809109	Range ID:	16.0
WCP Status:	6	SPFWE:	425597.20582289
Well No:	1	SPFWN:	1293755.84531127
License No:	11093	GIS Update:	02-Dec-2010
Permit Issued:	02-Dec-2010	Last Update:	08-Jul-2011
Data Collect Site:	NO	Township I:	30.0
Water Use Permit:	NO	UTM Easting:	331311.78549487
Well Drill:	AUGER	UTM Northing:	3086310.68156604
Well Depth:	12.0	Point X:	-82.7137960061714
Well Casing:	2.0	Point Y:	27.8910208428873
Casing to:	2.0	Latitude:	27 53 27.68
Static Water:	4.5	Longitude:	82 42 49.67
Contractor:	NATIONAL ENV TECHNOLOGY INC		
Site Name:	Proposed WCP Well		
Owner Name:	Medico Environmental Ser Inc		
WCP Sites:	http://www38.swfwmd.state.fl.us/Support/WCP/WcpDetail.aspx?permit=809109		
Well Use:	MONITOR		
Well Located:			
Well Located 1:	13200 58TH ST N		
Well Located 2:	N/A		

Map Key	Direction	Distance (mi)	Distance (ft)	Elevation (ft)	DB
70	SSE	0.24	1,247.68	8.68	WATER WELLS

Site ID:	768693	Section ID:	8.0
Well Constr Permit:	809109	Range ID:	16.0
WCP Status:	6	SPFWE:	425597.20582289
Well No:	0	SPFWN:	1293755.84531127
License No:	11093	GIS Update:	02-Dec-2010

Permit Issued:	02-Dec-2010	Last Update:	08-Jul-2011
Data Collect Site:	NO	Township I:	30.0
Water Use Permit:	NO	UTM Easting:	331311.78549487
Well Drill:		UTM Northing:	3086310.68156604
Well Depth:	0.0	Point X:	-82.7137960061714
Well Casing:	2.0	Point Y:	27.8910208428873
Casing to:	0.0	Latitude:	27 53 27.68
Static Water:	0.0	Longitude:	82 42 49.67
Contractor:	NATIONAL ENV TECHNOLOGY INC		
Site Name:	Proposed WCP Well		
Owner Name:	Medico Environmental Ser Inc		
WCP Sites:	http://www38.swfwmd.state.fl.us/Support/WCP/WcpDetail.aspx?permit=809109		
Well Use:	MONITOR		
Well Located:			
Well Located 1:	13200 58TH ST N		
Well Located 2:	N/A		

Map Key	Direction	Distance (mi)	Distance (ft)	Elevation (ft)	DB
70	SSE	0.24	1,247.68	9.00	WATER WELLS

Site ID:	946681	Section ID:	8.0
Well Constr Permit:	894352	Range ID:	16.0
WCP Status:	6	SPFWE:	425596.35104245
Well No:	2	SPFWN:	1293757.06104941
License No:	2613	GIS Update:	30-Oct-2020
Permit Issued:	07-Oct-2020	Last Update:	30-Oct-2020
Data Collect Site:	NO	Township I:	30.0
Water Use Permit:	NO	UTM Easting:	331311.52800558
Well Drill:	PLUGGED BY APPROVED METHOD	UTM Northing:	3086311.05422037
Well Depth:	12.0	Point X:	-82.7137986747998
Well Casing:	2.0	Point Y:	27.8910241733495
Casing to:	12.0	Latitude:	27 53 27.69
Static Water:	3.0	Longitude:	82 42 49.68
Contractor:	PREFERRED DRILLING SOLUTION INC		
Site Name:	Proposed WCP Well		
Owner Name:	Medico Environmental Service C		
WCP Sites:	http://www38.swfwmd.state.fl.us/Support/WCP/WcpDetail.aspx?permit=894352		
Well Use:	PLUGGED		
Well Located:			
Well Located 1:	13200 58TH ST N		
Well Located 2:	Clearwater		

Map Key	Direction	Distance (mi)	Distance (ft)	Elevation (ft)	DB
71	WSW	0.28	1,483.81	14.13	WATER WELLS

Site ID:	951290	Section ID:	5.0
Well Constr Permit:	897093	Range ID:	16.0
WCP Status:	6	SPFWE:	422852.66003134
Well No:	1	SPFWN:	1294942.39756875
License No:	2613	GIS Update:	26-Jan-2021
Permit Issued:	08-Jan-2021	Last Update:	26-Jan-2021
Data Collect Site:	NO	Township I:	30.0
Water Use Permit:	NO	UTM Easting:	330478.26977176
Well Drill:	PLUGGED BY APPROVED METHOD	UTM Northing:	3086679.14577369
Well Depth:	17.0	Point X:	-82.7223136771409
Well Casing:	1.0	Point Y:	27.8942400930973
Casing to:	17.0	Latitude:	27 53 39.26
Static Water:	7.0	Longitude:	82 43 20.33
Contractor:	PREFERRED DRILLING SOLUTION INC		
Site Name:	Proposed WCP Well		
Owner Name:	ADS & IMAGES INC		
WCP Sites:	http://www38.swfwmd.state.fl.us/Support/WCP/WcpDetail.aspx?permit=897093		
Well Use:	PLUGGED		
Well Located:			
Well Located 1:	FRONTAGE RD N		
Well Located 2:	Clearwater		

Map Key	Direction	Distance (mi)	Distance (ft)	Elevation (ft)	DB
72	S	0.25	1,343.42	14.28	WATER WELLS

Site ID:	994118	Section ID:	8.0
Well Constr Permit:	923997	Range ID:	16.0
WCP Status:	6	SPFWE:	424483.76528232
Well No:	0	SPFWN:	1293541.67287295
License No:	9292	GIS Update:	14-Feb-2023
Permit Issued:	14-Feb-2023	Last Update:	02-Apr-2023
Data Collect Site:	NO	Township I:	30.0
Water Use Permit:	NO	UTM Easting:	330971.90344583
Well Drill:		UTM Northing:	3086248.1788413
Well Depth:	0.0	Point X:	-82.7172388891114
Well Casing:	4.0	Point Y:	27.8904138886814
Casing to:	0.0	Latitude:	27 53 25.49
Static Water:	0.0	Longitude:	82 43 02.06
Contractor:	POOLE DRILLING COMPANY INC		
Site Name:	Proposed WCP Well		
Owner Name:	KNIGHT PROPERTY HOLDINGS LLC		
WCP Sites:	http://www38.swfwmd.state.fl.us/Support/WCP/WcpDetail.aspx?permit=923997		
Well Use:	PUBLIC SUPPLY - LIMITED USE/DOH		
Well Located:			
Well Located 1:	ULMERTON RD		
Well Located 2:	Pinellas Park		

Map Key	Direction	Distance (mi)	Distance (ft)	Elevation (ft)	DB
73	SSE	0.24	1,285.85	7.72	WATER WELLS

Site ID:	946687	Section ID:	8.0
Well Constr Permit:	894354	Range ID:	16.0
WCP Status:	6	SPFWE:	425705.72590007
Well No:	1	SPFWN:	1293769.21363977
License No:	2613	GIS Update:	30-Oct-2020
Permit Issued:	07-Oct-2020	Last Update:	30-Oct-2020
Data Collect Site:	NO	Township I:	30.0
Water Use Permit:	NO	UTM Easting:	331344.89297111
Well Drill:	PLUGGED BY APPROVED METHOD	UTM Northing:	3086314.48575528
Well Depth:	12.0	Point X:	-82.7134603123215
Well Casing:	1.0	Point Y:	27.8910593507194
Casing to:	12.0	Latitude:	27 53 27.81
Static Water:	3.0	Longitude:	82 42 48.46
Contractor:	PREFERRED DRILLING SOLUTION INC		
Site Name:	Proposed WCP Well		
Owner Name:	Medico Environmental Service C		
WCP Sites:	http://www38.swfwmd.state.fl.us/Support/WCP/WcpDetail.aspx?permit=894354		
Well Use:	PLUGGED		
Well Located:			
Well Located 1:	13200 58TH ST N		
Well Located 2:	Clearwater		

Map Key	Direction	Distance (mi)	Distance (ft)	Elevation (ft)	DB
74	SSE	0.24	1,291.12	6.71	WATER WELLS

Site ID:	768690	Section ID:	8.0
Well Constr Permit:	809107	Range ID:	16.0
WCP Status:	6	SPFWE:	425809.89969684
Well No:	1	SPFWN:	1293827.82412852
License No:	11093	GIS Update:	03-Jan-2011
Permit Issued:	02-Dec-2010	Last Update:	08-Dec-2010
Data Collect Site:	NO	Township I:	30.0
Water Use Permit:	NO	UTM Easting:	331376.78843057
Well Drill:	PLUGGED BY APPROVED METHOD	UTM Northing:	3086332.08943752
Well Depth:	163.0	Point X:	-82.713138888576
Well Casing:	3.0	Point Y:	27.8912222225748
Casing to:	163.0	Latitude:	27 53 28.40
Static Water:	4.5	Longitude:	82 42 47.30
Contractor:	NATIONAL ENV TECHNOLOGY INC		
Site Name:	Proposed WCP Well		
Owner Name:	Medico Environmental Ser Inc		

WCP Sites:	http://www38.swfwmd.state.fl.us/Support/WCP/WcpDetail.aspx?permit=809107
Well Use:	PLUGGED
Well Located:	
Well Located 1:	13200 58TH ST N
Well Located 2:	N/A

Map Key	Direction	Distance (mi)	Distance (ft)	Elevation (ft)	DB
75	SSW	0.25	1,343.58	14.80	WATER WELLS

Site ID:	817278	Section ID:	8.0
Well Constr Permit:	829160	Range ID:	16.0
WCP Status:	6	SPFWE:	424229.03184783
Well No:	0	SPFWN:	1293546.26522659
License No:	2613	GIS Update:	13-May-2013
Permit Issued:	13-May-2013	Last Update:	24-May-2013
Data Collect Site:	NO	Township I:	30.0
Water Use Permit:	NO	UTM Easting:	330894.27844004
Well Drill:		UTM Northing:	3086250.21258096
Well Depth:	0.0	Point X:	-82.7180275201632
Well Casing:	2.0	Point Y:	27.8904224148243
Casing to:	0.0	Latitude:	27 53 25.52
Static Water:	0.0	Longitude:	82 43 04.90
Contractor:	PREFERRED DRILLING SOLUTION INC		
Site Name:	Proposed WCP Well		
Owner Name:	G & B LLC		
WCP Sites:	http://www38.swfwmd.state.fl.us/Support/WCP/WcpDetail.aspx?permit=829160		
Well Use:	MONITOR		
Well Located:			
Well Located 1:	13031 US HIGHWAY 19 N		
Well Located 2:	LARGO		

Map Key	Direction	Distance (mi)	Distance (ft)	Elevation (ft)	DB
75	SSW	0.25	1,343.58	14.80	WATER WELLS

Site ID:	817275	Section ID:	8.0
Well Constr Permit:	829160	Range ID:	16.0
WCP Status:	6	SPFWE:	424229.03184783
Well No:	0	SPFWN:	1293546.26522659
License No:	2613	GIS Update:	13-May-2013
Permit Issued:	13-May-2013	Last Update:	24-May-2013
Data Collect Site:	NO	Township I:	30.0
Water Use Permit:	NO	UTM Easting:	330894.27844004
Well Drill:		UTM Northing:	3086250.21258096
Well Depth:	0.0	Point X:	-82.7180275201632
Well Casing:	2.0	Point Y:	27.8904224148243
Casing to:	0.0	Latitude:	27 53 25.52

Static Water:	0.0	Longitude:	82 43 04.90
Contractor:	PREFERRED DRILLING SOLUTION INC		
Site Name:	Proposed WCP Well		
Owner Name:	G & B LLC		
WCP Sites:	http://www38.swfwmd.state.fl.us/Support/WCP/WcpDetail.aspx?permit=829160		
Well Use:	MONITOR		
Well Located:			
Well Located 1:	13031 US HIGHWAY 19 N		
Well Located 2:	LARGO		

Map Key	Direction	Distance (mi)	Distance (ft)	Elevation (ft)	DB
75	SSW	0.25	1,343.58	14.80	WATER WELLS

Site ID:	817277	Section ID:	8.0
Well Constr Permit:	829160	Range ID:	16.0
WCP Status:	6	SPFWE:	424229.03184783
Well No:	0	SPFWN:	1293546.26522659
License No:	2613	GIS Update:	13-May-2013
Permit Issued:	13-May-2013	Last Update:	24-May-2013
Data Collect Site:	NO	Township I:	30.0
Water Use Permit:	NO	UTM Easting:	330894.27844004
Well Drill:		UTM Northing:	3086250.21258096
Well Depth:	0.0	Point X:	-82.7180275201632
Well Casing:	2.0	Point Y:	27.8904224148243
Casing to:	0.0	Latitude:	27 53 25.52
Static Water:	0.0	Longitude:	82 43 04.90
Contractor:	PREFERRED DRILLING SOLUTION INC		
Site Name:	Proposed WCP Well		
Owner Name:	G & B LLC		
WCP Sites:	http://www38.swfwmd.state.fl.us/Support/WCP/WcpDetail.aspx?permit=829160		
Well Use:	MONITOR		
Well Located:			
Well Located 1:	13031 US HIGHWAY 19 N		
Well Located 2:	LARGO		

Map Key	Direction	Distance (mi)	Distance (ft)	Elevation (ft)	DB
75	SSW	0.25	1,343.58	14.80	WATER WELLS

Site ID:	817274	Section ID:	8.0
Well Constr Permit:	829160	Range ID:	16.0
WCP Status:	6	SPFWE:	424229.03184783
Well No:	0	SPFWN:	1293546.26522659
License No:	2613	GIS Update:	13-May-2013
Permit Issued:	13-May-2013	Last Update:	24-May-2013
Data Collect Site:	NO	Township I:	30.0
Water Use Permit:	NO	UTM Easting:	330894.27844004

Well Drill:		UTM Northing:	3086250.21258096
Well Depth:	0.0	Point X:	-82.7180275201632
Well Casing:	2.0	Point Y:	27.8904224148243
Casing to:	0.0	Latitude:	27 53 25.52
Static Water:	0.0	Longitude:	82 43 04.90
Contractor:	PREFERRED DRILLING SOLUTION INC		
Site Name:	Proposed WCP Well		
Owner Name:	G & B LLC		
WCP Sites:	http://www38.swfwmd.state.fl.us/Support/WCP/WcpDetail.aspx?permit=829160		
Well Use:	MONITOR		
Well Located:			
Well Located 1:	13031 US HIGHWAY 19 N		
Well Located 2:	LARGO		

Map Key	Direction	Distance (mi)	Distance (ft)	Elevation (ft)	DB
75	SSW	0.25	1,343.58	14.80	WATER WELLS

Site ID:	817276	Section ID:	8.0
Well Constr Permit:	829160	Range ID:	16.0
WCP Status:	6	SPFWE:	424229.03184783
Well No:	0	SPFWN:	1293546.26522659
License No:	2613	GIS Update:	13-May-2013
Permit Issued:	13-May-2013	Last Update:	24-May-2013
Data Collect Site:	NO	Township I:	30.0
Water Use Permit:	NO	UTM Easting:	330894.27844004
Well Drill:		UTM Northing:	3086250.21258096
Well Depth:	0.0	Point X:	-82.7180275201632
Well Casing:	2.0	Point Y:	27.8904224148243
Casing to:	0.0	Latitude:	27 53 25.52
Static Water:	0.0	Longitude:	82 43 04.90
Contractor:	PREFERRED DRILLING SOLUTION INC		
Site Name:	Proposed WCP Well		
Owner Name:	G & B LLC		
WCP Sites:	http://www38.swfwmd.state.fl.us/Support/WCP/WcpDetail.aspx?permit=829160		
Well Use:	MONITOR		
Well Located:			
Well Located 1:	13031 US HIGHWAY 19 N		
Well Located 2:	LARGO		

Map Key	Direction	Distance (mi)	Distance (ft)	Elevation (ft)	DB
76	SSW	0.26	1,346.72	14.80	WATER WELLS

Site ID:	818450	Section ID:	8.0
Well Constr Permit:	829528	Range ID:	16.0
WCP Status:	6	SPFWE:	330891.5751513
Well No:	2	SPFWN:	3086249.49986357

License No:	2613	GIS Update:	20-Jun-2013
Permit Issued:	29-May-2013	Last Update:	20-Jun-2013
Data Collect Site:	NO	Township I:	30.0
Water Use Permit:	NO	UTM Easting:	424220.18176028
Well Drill:	HYDRAULIC PUNCH	UTM Northing:	1293543.85444095
Well Depth:	30.0	Point X:	-82.7180548724444
Well Casing:	1.0	Point Y:	27.8904156415422
Casing to:	20.0	Latitude:	27 53 25.50
Static Water:	4.0	Longitude:	82 43 05.00
Contractor:	PREFERRED DRILLING SOLUTION INC		
Site Name:	Proposed WCP Well		
Owner Name:	G & B LLC		
WCP Sites:	http://www38.swfwmd.state.fl.us/Support/WCP/WcpDetail.aspx?permit=829528		
Well Use:	MONITOR		
Well Located:			
Well Located 1:	13031 US HIGHWAY 19 N		
Well Located 2:	CLEARWATER		

Map Key	Direction	Distance (mi)	Distance (ft)	Elevation (ft)	DB
79	SE	0.26	1,377.59	5.08	WATER WELLS

Site ID:	807901	Section ID:	8.0
Well Constr Permit:	825113	Range ID:	16.0
WCP Status:	6	SPFWE:	331414.22720577
Well No:	3	SPFWN:	3086326.9923103
License No:	11093	GIS Update:	14-Nov-2012
Permit Issued:	08-Nov-2012	Last Update:	14-Nov-2012
Data Collect Site:	NO	Township I:	30.0
Water Use Permit:	NO	UTM Easting:	425932.86884762
Well Drill:	HYDRAULIC PUNCH	UTM Northing:	1293812.10427859
Well Depth:	14.0	Point X:	-82.712757941002
Well Casing:	1.0	Point Y:	27.8911809554451
Casing to:	4.0	Latitude:	27 53 28.25
Static Water:	4.5	Longitude:	82 42 45.93
Contractor:	NATIONAL ENV TECHNOLOGY INC		
Site Name:	Proposed WCP Well		
Owner Name:	Medico Environmental Service Co		
WCP Sites:	http://www38.swfwmd.state.fl.us/Support/WCP/WcpDetail.aspx?permit=825113		
Well Use:	MONITOR		
Well Located:			
Well Located 1:	13200 58TH ST N		
Well Located 2:	N/A		

Map Key	Direction	Distance (mi)	Distance (ft)	Elevation (ft)	DB
79	SE	0.26	1,377.59	5.08	WATER WELLS

Site ID:	946689	Section ID:	8.0
Well Constr Permit:	894354	Range ID:	16.0
WCP Status:	6	SPFWE:	425934.02451118
Well No:	3	SPFWN:	1293810.88030644
License No:	2613	GIS Update:	30-Oct-2020
Permit Issued:	07-Oct-2020	Last Update:	30-Oct-2020
Data Collect Site:	NO	Township I:	30.0
Water Use Permit:	NO	UTM Easting:	331414.57637609
Well Drill:	PLUGGED BY APPROVED METHOD	UTM Northing:	3086326.61639752
Well Depth:	12.0	Point X:	-82.7127543419486
Well Casing:	1.0	Point Y:	27.8911776072135
Casing to:	12.0	Latitude:	27 53 28.24
Static Water:	3.0	Longitude:	82 42 45.92
Contractor:	PREFERRED DRILLING SOLUTION INC		
Site Name:	Proposed WCP Well		
Owner Name:	Medico Environmental Service C		
WCP Sites:	http://www38.swfwmd.state.fl.us/Support/WCP/WcpDetail.aspx?permit=894354		
Well Use:	PLUGGED		
Well Located:			
Well Located 1:	13200 58TH ST N		
Well Located 2:	Clearwater		

Map Key	Direction	Distance (mi)	Distance (ft)	Elevation (ft)	DB
81	SSW	0.29	1,514.34	15.22	WATER WELLS

Site ID:	831104	Section ID:	8.0
Well Constr Permit:	834991	Range ID:	16.0
WCP Status:	6	SPFWE:	424045.63151171
Well No:	1	SPFWN:	1293399.44250689
License No:	9132	GIS Update:	11-Mar-2014
Permit Issued:	12-Mar-2014	Last Update:	25-Mar-2014
Data Collect Site:	NO	Township I:	30.0
Water Use Permit:	NO	UTM Easting:	330838.0170725
Well Drill:	ROTARY	UTM Northing:	3086205.92118051
Well Depth:	180.0	Point X:	-82.7185925836126
Well Casing:	5.0	Point Y:	27.8900156328152
Casing to:	74.0	Latitude:	27 53 24.06
Static Water:	5.0	Longitude:	82 43 06.93
Contractor:	PARRISH WELL DRILLING		
Site Name:	Proposed WCP Well		
Owner Name:	Fast of Florida Inc		
WCP Sites:	http://www38.swfwmd.state.fl.us/Support/WCP/WcpDetail.aspx?permit=834991		
Well Use:	IRRIGATION - LANDSCAPE		
Well Located:			
Well Located 1:	13003 US Highway 19 N		
Well Located 2:	Clearwater		

Map Key	Direction	Distance (mi)	Distance (ft)	Elevation (ft)	DB
82	SSE	0.29	1,515.14	4.20	WATER WELLS

Site ID:	946696	Section ID:	8.0
Well Constr Permit:	894355	Range ID:	16.0
WCP Status:	6	SPFWE:	425940.89593182
Well No:	2	SPFWN:	1293644.88540171
License No:	2613	GIS Update:	30-Oct-2020
Permit Issued:	07-Oct-2020	Last Update:	30-Oct-2020
Data Collect Site:	NO	Township I:	30.0
Water Use Permit:	NO	UTM Easting:	331416.25739816
Well Drill:	PLUGGED BY APPROVED METHOD	UTM Northing:	3086276.00821885
Well Depth:	12.0	Point X:	-82.7127300805669
Well Casing:	2.0	Point Y:	27.8907211624413
Casing to:	12.0	Latitude:	27 53 26.60
Static Water:	3.0	Longitude:	82 42 45.83
Contractor:	PREFERRED DRILLING SOLUTION INC		
Site Name:	Proposed WCP Well		
Owner Name:	Fl. Dept Of Transportati		
WCP Sites:	http://www38.swfwmd.state.fl.us/Support/WCP/WcpDetail.aspx?permit=894355		
Well Use:	PLUGGED		
Well Located:			
Well Located 1:	58TH ST N		
Well Located 2:	Clearwater		

Map Key	Direction	Distance (mi)	Distance (ft)	Elevation (ft)	DB
82	SSE	0.29	1,515.14	4.20	WATER WELLS

Site ID:	946697	Section ID:	8.0
Well Constr Permit:	894355	Range ID:	16.0
WCP Status:	6	SPFWE:	425942.63194412
Well No:	0	SPFWN:	1293648.3576356
License No:	2613	GIS Update:	07-Oct-2020
Permit Issued:	07-Oct-2020	Last Update:	30-Oct-2020
Data Collect Site:	NO	Township I:	30.0
Water Use Permit:	NO	UTM Easting:	331416.7951345
Well Drill:		UTM Northing:	3086277.06214699
Well Depth:	0.0	Point X:	-82.7127247684939
Well Casing:	2.0	Point Y:	27.8907307399695
Casing to:	0.0	Latitude:	27 53 26.63
Static Water:	0.0	Longitude:	82 42 45.81
Contractor:	PREFERRED DRILLING SOLUTION INC		
Site Name:	Proposed WCP Well		
Owner Name:	Fl. Dept Of Transportati		

WCP Sites:	http://www38.swfwmd.state.fl.us/Support/WCP/WcpDetail.aspx?permit=894355
Well Use:	PLUGGED
Well Located:	
Well Located 1:	58TH ST N
Well Located 2:	Clearwater

Map Key	Direction	Distance (mi)	Distance (ft)	Elevation (ft)	DB
83	SSE	0.29	1,548.06	7.23	WATER WELLS

Site ID:	946695	Section ID:	8.0
Well Constr Permit:	894355	Range ID:	16.0
WCP Status:	6	SPFWE:	425558.95148737
Well No:	1	SPFWN:	1293418.32290171
License No:	2613	GIS Update:	30-Oct-2020
Permit Issued:	07-Oct-2020	Last Update:	30-Oct-2020
Data Collect Site:	NO	Township I:	30.0
Water Use Permit:	NO	UTM Easting:	331299.28634143
Well Drill:	PLUGGED BY APPROVED METHOD	UTM Northing:	3086207.90842005
Well Depth:	12.0	Point X:	-82.7139083366016
Well Casing:	2.0	Point Y:	27.890091902803
Casing to:	12.0	Latitude:	27 53 24.33
Static Water:	3.0	Longitude:	82 42 50.07
Contractor:	PREFERRED DRILLING SOLUTION INC		
Site Name:	Proposed WCP Well		
Owner Name:	Fl. Dept Of Transportati		
WCP Sites:	http://www38.swfwmd.state.fl.us/Support/WCP/WcpDetail.aspx?permit=894355		
Well Use:	PLUGGED		
Well Located:			
Well Located 1:	58TH ST N		
Well Located 2:	Clearwater		

Map Key	Direction	Distance (mi)	Distance (ft)	Elevation (ft)	DB
84	SSE	0.30	1,572.54	6.27	WATER WELLS

Site ID:	807898	Section ID:	8.0
Well Constr Permit:	825113	Range ID:	16.0
WCP Status:	6	SPFWE:	331319.98499795
Well No:	4	SPFWN:	3086207.24622672
License No:	11093	GIS Update:	14-Nov-2012
Permit Issued:	08-Nov-2012	Last Update:	14-Nov-2012
Data Collect Site:	NO	Township I:	30.0
Water Use Permit:	NO	UTM Easting:	425626.87926428
Well Drill:	HYDRAULIC PUNCH	UTM Northing:	1293416.70497304
Well Depth:	14.0	Point X:	-82.713698031242
Well Casing:	1.0	Point Y:	27.8900885411765

Casing to:	4.0	Latitude:	27 53 24.32
Static Water:	4.5	Longitude:	82 42 49.31
Contractor:	NATIONAL ENV TECHNOLOGY INC		
Site Name:	Proposed WCP Well		
Owner Name:	Medico Environmental Service Co		
WCP Sites:	http://www38.swfwmd.state.fl.us/Support/WCP/WcpDetail.aspx?permit=825113		
Well Use:	MONITOR		
Well Located:			
Well Located 1:	13200 58TH ST N		
Well Located 2:	N/A		

Map Key	Direction	Distance (mi)	Distance (ft)	Elevation (ft)	DB
85	SSE	0.30	1,582.66	5.80	WATER WELLS

Site ID:	946699	Section ID:	8.0
Well Constr Permit:	894356	Range ID:	16.0
WCP Status:	6	SPFWE:	425741.24306508
Well No:	0	SPFWN:	1293453.91318568
License No:	2613	GIS Update:	07-Oct-2020
Permit Issued:	07-Oct-2020	Last Update:	30-Oct-2020
Data Collect Site:	NO	Township I:	30.0
Water Use Permit:	NO	UTM Easting:	331354.93283648
Well Drill:		UTM Northing:	3086218.30167612
Well Depth:	0.0	Point X:	-82.7133446810695
Well Casing:	1.0	Point Y:	27.8901927118486
Casing to:	0.0	Latitude:	27 53 24.69
Static Water:	0.0	Longitude:	82 42 48.04
Contractor:	PREFERRED DRILLING SOLUTION INC		
Site Name:	Proposed WCP Well		
Owner Name:	Fl. Dept Of Transportati		
WCP Sites:	http://www38.swfwmd.state.fl.us/Support/WCP/WcpDetail.aspx?permit=894356		
Well Use:	PLUGGED		
Well Located:			
Well Located 1:	58TH ST N		
Well Located 2:	Clearwater		

Map Key	Direction	Distance (mi)	Distance (ft)	Elevation (ft)	DB
85	SSE	0.30	1,582.66	5.80	WATER WELLS

Site ID:	946701	Section ID:	8.0
Well Constr Permit:	894356	Range ID:	16.0
WCP Status:	6	SPFWE:	425741.24306508
Well No:	0	SPFWN:	1293453.91318568
License No:	2613	GIS Update:	07-Oct-2020
Permit Issued:	07-Oct-2020	Last Update:	30-Oct-2020
Data Collect Site:	NO	Township I:	30.0

Water Use Permit:	NO	UTM Easting:	331354.93283648
Well Drill:		UTM Northing:	3086218.30167612
Well Depth:	0.0	Point X:	-82.7133446810695
Well Casing:	1.0	Point Y:	27.8901927118486
Casing to:	0.0	Latitude:	27 53 24.69
Static Water:	0.0	Longitude:	82 42 48.04
Contractor:	PREFERRED DRILLING SOLUTION INC		
Site Name:	Proposed WCP Well		
Owner Name:	Fl. Dept Of Transportati		
WCP Sites:	http://www38.swfwmd.state.fl.us/Support/WCP/WcpDetail.aspx?permit=894356		
Well Use:	PLUGGED		
Well Located:			
Well Located 1:	58TH ST N		
Well Located 2:	Clearwater		

Map Key	Direction	Distance (mi)	Distance (ft)	Elevation (ft)	DB
85	SSE	0.30	1,582.66	5.80	WATER WELLS

Site ID:	946700	Section ID:	8.0
Well Constr Permit:	894356	Range ID:	16.0
WCP Status:	6	SPFWE:	425741.24306508
Well No:	0	SPFWN:	1293453.91318568
License No:	2613	GIS Update:	07-Oct-2020
Permit Issued:	07-Oct-2020	Last Update:	30-Oct-2020
Data Collect Site:	NO	Township I:	30.0
Water Use Permit:	NO	UTM Easting:	331354.93283648
Well Drill:		UTM Northing:	3086218.30167612
Well Depth:	0.0	Point X:	-82.7133446810695
Well Casing:	1.0	Point Y:	27.8901927118486
Casing to:	0.0	Latitude:	27 53 24.69
Static Water:	0.0	Longitude:	82 42 48.04
Contractor:	PREFERRED DRILLING SOLUTION INC		
Site Name:	Proposed WCP Well		
Owner Name:	Fl. Dept Of Transportati		
WCP Sites:	http://www38.swfwmd.state.fl.us/Support/WCP/WcpDetail.aspx?permit=894356		
Well Use:	PLUGGED		
Well Located:			
Well Located 1:	58TH ST N		
Well Located 2:	Clearwater		

Map Key	Direction	Distance (mi)	Distance (ft)	Elevation (ft)	DB
87	NE	0.31	1,628.08	9.33	WATER WELLS

Site ID:	494822	Section ID:	4.0
Well Constr Permit:	677501	Range ID:	16.0
WCP Status:	7	SPFWE:	425986.18248075

Well No:	2	SPFWN:	1297376.40233318
License No:	2613	GIS Update:	25-May-2005
Permit Issued:	12-Nov-2002	Last Update:	13-Jan-2007
Data Collect Site:	NO	Township I:	30.0
Water Use Permit:	NO	UTM Easting:	331439.35000000003
Well Drill:	AUGER	UTM Northing:	3087413.168
Well Depth:	0.0	Point X:	-82.7126571166031
Well Casing:	2.0	Point Y:	27.9009851070465
Casing to:	0.0	Latitude:	27 54 03.55
Static Water:	0.0	Longitude:	82 42 45.57
Contractor:	PREFERRED DRILLING SOLUTION INC		
Site Name:	677501 - 2		
Owner Name:	Rahlda Kahn Edith Cohen		
WCP Sites:	http://www38.swfwmd.state.fl.us/Support/WCP/WcpDetail.aspx?permit=677501		
Well Use:	MONITOR		
Well Located:			
Well Located 1:	14201 58TH STREET		
Well Located 2:			

Map Key	Direction	Distance (mi)	Distance (ft)	Elevation (ft)	DB
87	NE	0.31	1,628.08	9.33	WATER WELLS

Site ID:	494824	Section ID:	4.0
Well Constr Permit:	677501	Range ID:	16.0
WCP Status:	7	SPFWE:	425986.18248075
Well No:	4	SPFWN:	1297376.40233318
License No:	2613	GIS Update:	25-May-2005
Permit Issued:	12-Nov-2002	Last Update:	13-Jan-2007
Data Collect Site:	NO	Township I:	30.0
Water Use Permit:	NO	UTM Easting:	331439.35000000003
Well Drill:	AUGER	UTM Northing:	3087413.168
Well Depth:	0.0	Point X:	-82.7126571166031
Well Casing:	2.0	Point Y:	27.9009851070465
Casing to:	0.0	Latitude:	27 54 03.55
Static Water:	0.0	Longitude:	82 42 45.57
Contractor:	PREFERRED DRILLING SOLUTION INC		
Site Name:	677501 - 4		
Owner Name:	Rahlda Kahn Edith Cohen		
WCP Sites:	http://www38.swfwmd.state.fl.us/Support/WCP/WcpDetail.aspx?permit=677501		
Well Use:	MONITOR		
Well Located:			
Well Located 1:	14201 58TH STREET		
Well Located 2:			

Map Key	Direction	Distance (mi)	Distance (ft)	Elevation (ft)	DB
87	NE	0.31	1,628.08	9.33	WATER WELLS

Site ID:	494823	Section ID:	4.0
Well Constr Permit:	677501	Range ID:	16.0
WCP Status:	7	SPFWE:	425986.18248075
Well No:	3	SPFWN:	1297376.40233318
License No:	2613	GIS Update:	25-May-2005
Permit Issued:	12-Nov-2002	Last Update:	13-Jan-2007
Data Collect Site:	NO	Township I:	30.0
Water Use Permit:	NO	UTM Easting:	331439.35000000003
Well Drill:	AUGER	UTM Northing:	3087413.168
Well Depth:	0.0	Point X:	-82.7126571166031
Well Casing:	2.0	Point Y:	27.9009851070465
Casing to:	0.0	Latitude:	27 54 03.55
Static Water:	0.0	Longitude:	82 42 45.57
Contractor:	PREFERRED DRILLING SOLUTION INC		
Site Name:	677501 - 3		
Owner Name:	Rahlda Kahn Edith Cohen		
WCP Sites:	http://www38.swfwmd.state.fl.us/Support/WCP/WcpDetail.aspx?permit=677501		
Well Use:	MONITOR		
Well Located:			
Well Located 1:	14201 58TH STREET		
Well Located 2:			

Map Key	Direction	Distance (mi)	Distance (ft)	Elevation (ft)	DB
87	NE	0.31	1,628.08	9.33	WATER WELLS

Site ID:	494818	Section ID:	4.0
Well Constr Permit:	677501	Range ID:	16.0
WCP Status:	7	SPFWE:	425986.18248075
Well No:	1	SPFWN:	1297376.40233318
License No:	2613	GIS Update:	25-May-2005
Permit Issued:	12-Nov-2002	Last Update:	13-Jan-2007
Data Collect Site:	NO	Township I:	30.0
Water Use Permit:	NO	UTM Easting:	331439.35000000003
Well Drill:	AUGER	UTM Northing:	3087413.168
Well Depth:	0.0	Point X:	-82.7126571166031
Well Casing:	2.0	Point Y:	27.9009851070465
Casing to:	0.0	Latitude:	27 54 03.55
Static Water:	0.0	Longitude:	82 42 45.57
Contractor:	PREFERRED DRILLING SOLUTION INC		
Site Name:	677501 - 1		
Owner Name:	Rahlda Kahn Edith Cohen		
WCP Sites:	http://www38.swfwmd.state.fl.us/Support/WCP/WcpDetail.aspx?permit=677501		
Well Use:	MONITOR		
Well Located:			
Well Located 1:	14201 58TH STREET		

Well Located 2:

Map Key	Direction	Distance (mi)	Distance (ft)	Elevation (ft)	DB
88	E	0.36	1,876.50	5.14	WATER WELLS

Site ID:	799537	Section ID:	4.0
Well Constr Permit:	822677	Range ID:	16.0
WCP Status:	6	SPFWE:	426990.82441576
Well No:	1	SPFWN:	1295285.69194055
License No:	2263	GIS Update:	09-Jul-2012
Permit Issued:	09-Jul-2012	Last Update:	07-Aug-2012
Data Collect Site:	NO	Township I:	30.0
Water Use Permit:	NO	UTM Easting:	331740.33383225
Well Drill:	COMBINATION (TWO OR MORE METHODS)	UTM Northing:	3086773.47081864
Well Depth:	180.0	Point X:	-82.7095093546383
Well Casing:	4.0	Point Y:	27.895250832421
Casing to:	126.0	Latitude:	27 53 42.90
Static Water:	2.0	Longitude:	82 42 34.23
Contractor:	SPRING HILL WELL DRILLING		
Site Name:	Proposed WCP Well		
Owner Name:	Clear Channel Outdoor Inc		
WCP Sites:	http://www38.swfwmd.state.fl.us/Support/WCP/WcpDetail.aspx?permit=822677		
Well Use:	IRRIGATION - LANDSCAPE		
Well Located:			
Well Located 1:	5555 ULMERTON RD		
Well Located 2:	Largo		

Map Key	Direction	Distance (mi)	Distance (ft)	Elevation (ft)	DB
89	NE	0.31	1,636.20	9.33	WATER WELLS

Site ID:	352836	Section ID:	4.0
Well Constr Permit:	575807	Range ID:	16.0
WCP Status:	6	SPFWE:	426004.41111884
Well No:	1	SPFWN:	1297373.33606634
License No:	2898	GIS Update:	25-May-2005
Permit Issued:	31-Jan-1996	Last Update:	13-Jan-2007
Data Collect Site:	NO	Township I:	30.0
Water Use Permit:	NO	UTM Easting:	331444.898
Well Drill:	PLUGGED BY APPROVED METHOD	UTM Northing:	3087412.188
Well Depth:	141.0	Point X:	-82.7126006275963
Well Casing:	3.0	Point Y:	27.9009769653633
Casing to:	100.0	Latitude:	27 54 03.52
Static Water:	0.0	Longitude:	82 42 45.36
Contractor:			
Site Name:	575807 - 1		

Owner Name:	Advanced Technology & Research
WCP Sites:	http://www38.swfwmd.state.fl.us/Support/WCP/WcpDetail.aspx?permit=575807
Well Use:	PLUGGED
Well Located:	
Well Located 1:	14201 MYERLAKE CIRCLE
Well Located 2:	

Map Key	Direction	Distance (mi)	Distance (ft)	Elevation (ft)	DB
90	SSE	0.30	1,601.10	3.68	WATER WELLS

Site ID:	946703	Section ID:	9.0
Well Constr Permit:	894359	Range ID:	16.0
WCP Status:	6	SPFWE:	426007.30195092
Well No:	2	SPFWN:	1293587.59375416
License No:	2613	GIS Update:	30-Oct-2020
Permit Issued:	07-Oct-2020	Last Update:	30-Oct-2020
Data Collect Site:	NO	Township I:	30.0
Water Use Permit:	NO	UTM Easting:	331436.353667
Well Drill:	PLUGGED BY APPROVED METHOD	UTM Northing:	3086258.38186151
Well Depth:	12.0	Point X:	-82.7125234827808
Well Casing:	2.0	Point Y:	27.8905646485861
Casing to:	12.0	Latitude:	27 53 26.03
Static Water:	3.0	Longitude:	82 42 45.08
Contractor:	PREFERRED DRILLING SOLUTION INC		
Site Name:	Proposed WCP Well		
Owner Name:	Pinellas County		
WCP Sites:	http://www38.swfwmd.state.fl.us/Support/WCP/WcpDetail.aspx?permit=894359		
Well Use:	PLUGGED		
Well Located:			
Well Located 1:	ROW 58th St N		
Well Located 2:	Clearwater		

Map Key	Direction	Distance (mi)	Distance (ft)	Elevation (ft)	DB
91	SSE	0.30	1,601.67	3.61	WATER WELLS

Site ID:	946705	Section ID:	9.0
Well Constr Permit:	894359	Range ID:	16.0
WCP Status:	6	SPFWE:	426003.39583433
Well No:	0	SPFWN:	1293584.1215152
License No:	2613	GIS Update:	07-Oct-2020
Permit Issued:	07-Oct-2020	Last Update:	30-Oct-2020
Data Collect Site:	NO	Township I:	30.0
Water Use Permit:	NO	UTM Easting:	331435.15453753
Well Drill:		UTM Northing:	3086257.33333387
Well Depth:	0.0	Point X:	-82.7125355121133

Well Casing:	2.0	Point Y:	27.8905550363439
Casing to:	0.0	Latitude:	27 53 26.00
Static Water:	0.0	Longitude:	82 42 45.13
Contractor:	PREFERRED DRILLING SOLUTION INC		
Site Name:	Proposed WCP Well		
Owner Name:	Pinellas County		
WCP Sites:	http://www38.swfwmd.state.fl.us/Support/WCP/WcpDetail.aspx?permit=894359		
Well Use:	PLUGGED		
Well Located:			
Well Located 1:	ROW 58th St N		
Well Located 2:	Clearwater		

Map Key	Direction	Distance (mi)	Distance (ft)	Elevation (ft)	DB
91	SSE	0.30	1,601.67	3.61	WATER WELLS

Site ID:	946706	Section ID:	9.0
Well Constr Permit:	894359	Range ID:	16.0
WCP Status:	6	SPFWE:	426003.39583433
Well No:	0	SPFWN:	1293584.1215152
License No:	2613	GIS Update:	07-Oct-2020
Permit Issued:	07-Oct-2020	Last Update:	30-Oct-2020
Data Collect Site:	NO	Township I:	30.0
Water Use Permit:	NO	UTM Easting:	331435.15453753
Well Drill:		UTM Northing:	3086257.33333387
Well Depth:	0.0	Point X:	-82.7125355121133
Well Casing:	2.0	Point Y:	27.8905550363439
Casing to:	0.0	Latitude:	27 53 26.00
Static Water:	0.0	Longitude:	82 42 45.13
Contractor:	PREFERRED DRILLING SOLUTION INC		
Site Name:	Proposed WCP Well		
Owner Name:	Pinellas County		
WCP Sites:	http://www38.swfwmd.state.fl.us/Support/WCP/WcpDetail.aspx?permit=894359		
Well Use:	PLUGGED		
Well Located:			
Well Located 1:	ROW 58th St N		
Well Located 2:	Clearwater		

Map Key	Direction	Distance (mi)	Distance (ft)	Elevation (ft)	DB
92	ESE	0.35	1,831.63	6.78	WATER WELLS

Site ID:	337443	Section ID:	4.0
Well Constr Permit:	565754	Range ID:	16.0
WCP Status:	6	SPFWE:	426928.59365367
Well No:	3	SPFWN:	1294827.57737834
License No:	9112	GIS Update:	25-May-2005
Permit Issued:	06-Apr-1995	Last Update:	13-Jan-2007

Data Collect Site:	NO	Township I:	30.0
Water Use Permit:	NO	UTM Easting:	331720.227
Well Drill:	AUGER	UTM Northing:	3086634.004
Well Depth:	12.0	Point X:	-82.7096937842509
Well Casing:	2.0	Point Y:	27.8939898334888
Casing to:	2.0	Latitude:	27 53 38.36
Static Water:	0.0	Longitude:	82 42 34.90
Contractor:	EST INC		
Site Name:	565754 - 3		
Owner Name:	Patrick Media Group		
WCP Sites:	http://www38.swfwmd.state.fl.us/Support/WCP/WcpDetail.aspx?permit=565754		
Well Use:	MONITOR		
Well Located:			
Well Located 1:	5555 ULMERTON ROAD		
Well Located 2:			

Map Key	Direction	Distance (mi)	Distance (ft)	Elevation (ft)	DB
92	ESE	0.35	1,831.63	6.78	WATER WELLS

Site ID:	337441	Section ID:	4.0
Well Constr Permit:	565754	Range ID:	16.0
WCP Status:	6	SPFWE:	426928.59365367
Well No:	1	SPFWN:	1294827.57737834
License No:	9112	GIS Update:	25-May-2005
Permit Issued:	06-Apr-1995	Last Update:	13-Jan-2007
Data Collect Site:	NO	Township I:	30.0
Water Use Permit:	NO	UTM Easting:	331720.227
Well Drill:	AUGER	UTM Northing:	3086634.004
Well Depth:	12.0	Point X:	-82.7096937842509
Well Casing:	2.0	Point Y:	27.8939898334888
Casing to:	2.0	Latitude:	27 53 38.36
Static Water:	0.0	Longitude:	82 42 34.90
Contractor:	EST INC		
Site Name:	565754 - 1		
Owner Name:	Patrick Media Group		
WCP Sites:	http://www38.swfwmd.state.fl.us/Support/WCP/WcpDetail.aspx?permit=565754		
Well Use:	MONITOR		
Well Located:			
Well Located 1:	5555 ULMERTON ROAD		
Well Located 2:			

Map Key	Direction	Distance (mi)	Distance (ft)	Elevation (ft)	DB
92	ESE	0.35	1,831.63	6.78	WATER WELLS

Site ID:	337442	Section ID:	4.0
Well Constr Permit:	565754	Range ID:	16.0

WCP Status:	6	SPFWE:	426928.59365367
Well No:	2	SPFWN:	1294827.57737834
License No:	9112	GIS Update:	25-May-2005
Permit Issued:	06-Apr-1995	Last Update:	13-Jan-2007
Data Collect Site:	NO	Township I:	30.0
Water Use Permit:	NO	UTM Easting:	331720.227
Well Drill:	AUGER	UTM Northing:	3086634.004
Well Depth:	12.0	Point X:	-82.7096937842509
Well Casing:	2.0	Point Y:	27.8939898334888
Casing to:	2.0	Latitude:	27 53 38.36
Static Water:	0.0	Longitude:	82 42 34.90
Contractor:	EST INC		
Site Name:	565754 - 2		
Owner Name:	Patrick Media Group		
WCP Sites:	http://www38.swfwmd.state.fl.us/Support/WCP/WcpDetail.aspx?permit=565754		
Well Use:	MONITOR		
Well Located:			
Well Located 1:	5555 ULMERTON ROAD		
Well Located 2:			

Map Key	Direction	Distance (mi)	Distance (ft)	Elevation (ft)	DB
93	SSW	0.31	1,656.65	15.33	WATER WELLS

Site ID:	971427	Section ID:	8.0
Well Constr Permit:	909488	Range ID:	16.0
WCP Status:	6	SPFWE:	423968.39688023
Well No:	1	SPFWN:	1293270.35320929
License No:	9507	GIS Update:	16-Dec-2021
Permit Issued:	17-Dec-2021	Last Update:	29-Mar-2022
Data Collect Site:	NO	Township I:	30.0
Water Use Permit:	NO	UTM Easting:	330814.15653068
Well Drill:	COMBINATION (TWO OR MORE METHODS)	UTM Northing:	3086166.77020715
Well Depth:	160.0	Point X:	-82.7188293237907
Well Casing:	4.0	Point Y:	27.8896593372826
Casing to:	73.0	Latitude:	27 53 22.77
Static Water:	15.0	Longitude:	82 43 07.79
Contractor:	Accurate Drilling Solutions		
Site Name:	Proposed WCP Well		
Owner Name:	Bandes Associates, Inc. Attn: Robert Bandes		
WCP Sites:	http://www38.swfwmd.state.fl.us/Support/WCP/WcpDetail.aspx?permit=909488		
Well Use:	IRRIGATION - LANDSCAPE		
Well Located:			
Well Located 1:	12901 US HIGHWAY 19 N		
Well Located 2:	Pinellas		

Map Key	Direction	Distance (mi)	Distance (ft)	Elevation (ft)	DB

94	NW	0.32	1,679.14	14.13	WATER WELLS

Site ID:	497633	Section ID:	5.0
Well Constr Permit:	679160	Range ID:	16.0
WCP Status:	6	SPFWE:	423318.07790884
Well No:	1	SPFWN:	1297393.61194442
License No:	9292	GIS Update:	25-May-2005
Permit Issued:	31-Dec-2002	Last Update:	13-Jan-2007
Data Collect Site:	NO	Township I:	30.0
Water Use Permit:	NO	UTM Easting:	330626.221
Well Drill:	ROTARY	UTM Northing:	3087425.057
Well Depth:	120.0	Point X:	-82.7209175645018
Well Casing:	4.0	Point Y:	27.9009894784076
Casing to:	90.0	Latitude:	27 54 03.56
Static Water:	0.0	Longitude:	82 43 15.30
Contractor:	POOLE DRILLING COMPANY INC		
Site Name:	679160 - 1		
Owner Name:	R J Bunbary		
WCP Sites:	http://www38.swfwmd.state.fl.us/Support/WCP/WcpDetail.aspx?permit=679160		
Well Use:	IRRIGATION		
Well Located:			
Well Located 1:	14202 62ND STREET NORTH		
Well Located 2:			

Map Key	Direction	Distance (mi)	Distance (ft)	Elevation (ft)	DB
94	NW	0.32	1,679.14	14.13	WATER WELLS

Site ID:	497289	Section ID:	5.0
Well Constr Permit:	678967	Range ID:	16.0
WCP Status:	6	SPFWE:	423318.07790884
Well No:	1	SPFWN:	1297393.61194442
License No:	9292	GIS Update:	12-Dec-2006
Permit Issued:	20-Dec-2002	Last Update:	13-Jan-2007
Data Collect Site:	NO	Township I:	30.0
Water Use Permit:	NO	UTM Easting:	330626.221
Well Drill:	PLUGGED BY APPROVED METHOD	UTM Northing:	3087425.057
Well Depth:	160.0	Point X:	-82.7209175645018
Well Casing:	4.0	Point Y:	27.9009894784076
Casing to:	160.0	Latitude:	27 54 03.56
Static Water:	0.0	Longitude:	82 43 15.30
Contractor:	POOLE DRILLING COMPANY INC		
Site Name:	678967 - 1		
Owner Name:	R J Bunbary		
WCP Sites:	http://www38.swfwmd.state.fl.us/Support/WCP/WcpDetail.aspx?permit=678967		
Well Use:	PLUGGED		
Well Located:			

Well Located 1: 14202 62ND STREET NORTH
Well Located 2:

Map Key	Direction	Distance (mi)	Distance (ft)	Elevation (ft)	DB
95	SSE	0.33	1,724.71	3.26	WATER WELLS

Site ID:	946702	Section ID:	9.0
Well Constr Permit:	894359	Range ID:	16.0
WCP Status:	6	SPFWE:	426006.86792315
Well No:	1	SPFWN:	1293438.28819861
License No:	2613	GIS Update:	30-Oct-2020
Permit Issued:	07-Oct-2020	Last Update:	30-Oct-2020
Data Collect Site:	NO	Township I:	30.0
Water Use Permit:	NO	UTM Easting:	331435.84972448
Well Drill:	PLUGGED BY APPROVED METHOD	UTM Northing:	3086212.87836462
Well Depth:	12.0	Point X:	-82.7125221376249
Well Casing:	2.0	Point Y:	27.8901539892839
Casing to:	12.0	Latitude:	27 53 24.55
Static Water:	3.0	Longitude:	82 42 45.08
Contractor:	PREFERRED DRILLING SOLUTION INC		
Site Name:	Proposed WCP Well		
Owner Name:	Pinellas County		
WCP Sites:	http://www38.swfwmd.state.fl.us/Support/WCP/WcpDetail.aspx?permit=894359		
Well Use:	PLUGGED		
Well Located:			
Well Located 1:	ROW 58th St N		
Well Located 2:	Clearwater		

Map Key	Direction	Distance (mi)	Distance (ft)	Elevation (ft)	DB
96	N	0.31	1,640.32	16.88	WATER WELLS

Site ID:	852905	Section ID:	5.0
Well Constr Permit:	844976	Range ID:	16.0
WCP Status:	6	SPFWE:	424585.20237487
Well No:	0	SPFWN:	1297901.45370165
License No:	2613	GIS Update:	07-Jul-2015
Permit Issued:	07-Jul-2015	Last Update:	30-Jul-2015
Data Collect Site:	NO	Township I:	30.0
Water Use Permit:	NO	UTM Easting:	331013.67382787
Well Drill:		UTM Northing:	3087576.67920531
Well Depth:	0.0	Point X:	-82.7170039060997
Well Casing:	2.0	Point Y:	27.9024067168054
Casing to:	0.0	Latitude:	27 54 08.66
Static Water:	0.0	Longitude:	82 43 01.21
Contractor:	PREFERRED DRILLING SOLUTION INC		

Wells and Additional Sources Detail Report

Site Name:	Proposed WCP Well
Owner Name:	St Petersburg College
WCP Sites:	http://www38.swfwmd.state.fl.us/Support/WCP/WcpDetail.aspx?permit=844976
Well Use:	MONITOR
Well Located:	
Well Located 1:	6021 142ND AVE N
Well Located 2:	Largo

Map Key	Direction	Distance (mi)	Distance (ft)	Elevation (ft)	DB
96	N	0.31	1,640.32	16.88	WATER WELLS

Site ID:	852904	Section ID:	5.0
Well Constr Permit:	844976	Range ID:	16.0
WCP Status:	6	SPFWE:	424586.50442643
Well No:	1	SPFWN:	1297902.32183208
License No:	2613	GIS Update:	30-Jul-2015
Permit Issued:	07-Jul-2015	Last Update:	30-Jul-2015
Data Collect Site:	NO	Township I:	30.0
Water Use Permit:	NO	UTM Easting:	331014.0728227
Well Drill:	AUGER	UTM Northing:	3087576.94054743
Well Depth:	13.0	Point X:	-82.7169998904453
Well Casing:	2.0	Point Y:	27.9024091254343
Casing to:	3.0	Latitude:	27 54 08.67
Static Water:	5.0	Longitude:	82 43 01.20
Contractor:	PREFERRED DRILLING SOLUTION INC		
Site Name:	Proposed WCP Well		
Owner Name:	St Petersburg College		
WCP Sites:	http://www38.swfwmd.state.fl.us/Support/WCP/WcpDetail.aspx?permit=844976		
Well Use:	MONITOR		
Well Located:			
Well Located 1:	6021 142ND AVE N		
Well Located 2:	Largo		

Map Key	Direction	Distance (mi)	Distance (ft)	Elevation (ft)	DB
97	WSW	0.35	1,826.95	14.13	WATER WELLS

Site ID:	891609	Section ID:	8.0
Well Constr Permit:	863093	Range ID:	16.0
WCP Status:	6	SPFWE:	422606.57891173
Well No:	3	SPFWN:	1294299.33522936
License No:	9404	GIS Update:	30-Aug-2017
Permit Issued:	22-Aug-2017	Last Update:	30-Aug-2017
Data Collect Site:	NO	Township I:	30.0
Water Use Permit:	NO	UTM Easting:	330401.66932944
Well Drill:	HYDRAULIC PUNCH	UTM Northing:	3086483.76870566
Well Depth:	30.0	Point X:	-82.7230637124993

Well Casing:	2.0	Point Y:	27.8924674139505
Casing to:	30.0	Latitude:	27 53 32.88
Static Water:	3.5	Longitude:	82 43 23.03
Contractor:			
Site Name:	Proposed WCP Well		
Owner Name:	HONEYWELL INC		
WCP Sites:	http://www38.swfwmd.state.fl.us/Support/WCP/WcpDetail.aspx?permit=863093		
Well Use:	MONITOR		
Well Located:			
Well Located 1:	13350 US HIGHWAY 19 N		
Well Located 2:	N/A		

Map Key	Direction	Distance (mi)	Distance (ft)	Elevation (ft)	DB
98	SSE	0.33	1,744.62	4.50	WATER WELLS

Site ID:	977662	Section ID:	8.0
Well Constr Permit:	913422	Range ID:	16.0
WCP Status:	6	SPFWE:	425624.00287523
Well No:	4	SPFWN:	1293232.80744478
License No:	9443	GIS Update:	29-Apr-2022
Permit Issued:	04-Apr-2022	Last Update:	29-Apr-2022
Data Collect Site:	NO	Township I:	30.0
Water Use Permit:	NO	UTM Easting:	331318.65058362
Well Drill:	AUGER	UTM Northing:	3086151.20603032
Well Depth:	18.0	Point X:	-82.7137036188921
Well Casing:	2.0	Point Y:	27.8895827009394
Casing to:	18.0	Latitude:	27 53 22.50
Static Water:	5.0	Longitude:	82 42 49.33
Contractor:	Ambient Technologies, Inc.		
Site Name:	Proposed WCP Well		
Owner Name:	PINELLAS COUNT		
WCP Sites:	http://www38.swfwmd.state.fl.us/Support/WCP/WcpDetail.aspx?permit=913422		
Well Use:	MONITOR		
Well Located:			
Well Located 1:	126TH AVE		
Well Located 2:	N/A		

Map Key	Direction	Distance (mi)	Distance (ft)	Elevation (ft)	DB
99	ESE	0.37	1,963.46	8.29	WATER WELLS

Site ID:	324281	Section ID:	4.0
Well Constr Permit:	558393	Range ID:	16.0
WCP Status:	6	SPFWE:	427060.58649992
Well No:	1	SPFWN:	1294826.75552959
License No:	9112	GIS Update:	25-May-2005
Permit Issued:	30-Sep-1994	Last Update:	13-Jan-2007

Data Collect Site:	NO	Township I:	30.0
Water Use Permit:	NO	UTM Easting:	331760.453
Well Drill:	AUGER	UTM Northing:	3086633.425
Well Depth:	11.5	Point X:	-82.7092851619338
Well Casing:	2.0	Point Y:	27.8939896772019
Casing to:	1.5	Latitude:	27 53 38.36
Static Water:	0.0	Longitude:	82 42 33.43
Contractor:	EST INC		
Site Name:	558393 - 1		
Owner Name:	Cocoa Masonry		
WCP Sites:	http://www38.swfwmd.state.fl.us/Support/WCP/WcpDetail.aspx?permit=558393		
Well Use:	MONITOR		
Well Located:			
Well Located 1:	5505 ULMERTON ROAD		
Well Located 2:			

Map Key	Direction	Distance (mi)	Distance (ft)	Elevation (ft)	DB
100	NW	0.33	1,763.20	14.13	WATER WELLS

Site ID:	152421	Section ID:	5.0
Well Constr Permit:	415901	Range ID:	16.0
WCP Status:	6	SPFWE:	423308.73311126
Well No:	1	SPFWN:	1297490.85978143
License No:	1660	GIS Update:	25-May-2005
Permit Issued:	21-May-1986	Last Update:	13-Jan-2007
Data Collect Site:	NO	Township I:	30.0
Water Use Permit:	NO	UTM Easting:	330623.615
Well Drill:	ROTARY	UTM Northing:	3087454.719
Well Depth:	156.0	Point X:	-82.7209482687021
Well Casing:	3.0	Point Y:	27.9012567982785
Casing to:	122.0	Latitude:	27 54 04.52
Static Water:	17.0	Longitude:	82 43 15.41
Contractor:	ANDREW SWITALSKI WELL DRILLING		
Site Name:	415901 - 1		
Owner Name:	Crowell, Jim		
WCP Sites:	http://www38.swfwmd.state.fl.us/Support/WCP/WcpDetail.aspx?permit=415901		
Well Use:	IRRIGATION		
Well Located:			
Well Located 1:	5336-61 WAY NORTH		
Well Located 2:			

Map Key	Direction	Distance (mi)	Distance (ft)	Elevation (ft)	DB
100	NW	0.33	1,763.20	14.13	WATER WELLS

Site ID:	208491	Section ID:	5.0
Well Constr Permit:	471995	Range ID:	16.0

WCP Status:	6	SPFWE:	423308.73311126
Well No:	1	SPFWN:	1297490.85978143
License No:	2587	GIS Update:	25-May-2005
Permit Issued:	22-Nov-1988	Last Update:	13-Jan-2007
Data Collect Site:	NO	Township I:	30.0
Water Use Permit:	NO	UTM Easting:	330623.615
Well Drill:	AUGER	UTM Northing:	3087454.719
Well Depth:	10.0	Point X:	-82.7209482687021
Well Casing:	2.0	Point Y:	27.9012567982785
Casing to:	2.0	Latitude:	27 54 04.52
Static Water:	3.0	Longitude:	82 43 15.41
Contractor:	WELLTECH		
Site Name:	471995 - 1		
Owner Name:	Cox Lumber Co		
WCP Sites:	http://www38.swfwmd.state.fl.us/Support/WCP/WcpDetail.aspx?permit=471995		
Well Use:	MONITOR		
Well Located:			
Well Located 1:	3300 FAIRFIELD AVE S		
Well Located 2:			

Map Key	Direction	Distance (mi)	Distance (ft)	Elevation (ft)	DB
100	NW	0.33	1,763.20	14.13	WATER WELLS

Site ID:	182215	Section ID:	5.0
Well Constr Permit:	445719	Range ID:	16.0
WCP Status:	6	SPFWE:	423308.73311126
Well No:	1	SPFWN:	1297490.85978143
License No:	1369	GIS Update:	25-May-2005
Permit Issued:	24-Feb-1988	Last Update:	13-Jan-2007
Data Collect Site:	NO	Township I:	30.0
Water Use Permit:	NO	UTM Easting:	330623.615
Well Drill:	ROTARY	UTM Northing:	3087454.719
Well Depth:	180.0	Point X:	-82.7209482687021
Well Casing:	4.0	Point Y:	27.9012567982785
Casing to:	80.0	Latitude:	27 54 04.52
Static Water:	10.0	Longitude:	82 43 15.41
Contractor:	FOURQUREAN WELL DRILLING		
Site Name:	445719 - 1		
Owner Name:	Rubin Development		
WCP Sites:	http://www38.swfwmd.state.fl.us/Support/WCP/WcpDetail.aspx?permit=445719		
Well Use:	IRRIGATION		
Well Located:			
Well Located 1:	5590 ULMERTON ROAD		
Well Located 2:			

Map Key	Direction	Distance (mi)	Distance (ft)	Elevation (ft)	DB

100	NW	0.33	1,763.20	14.13	WATER WELLS

Site ID:	494993	Section ID:	5.0
Well Constr Permit:	677617	Range ID:	16.0
WCP Status:	6	SPFWE:	423308.73311126
Well No:	2	SPFWN:	1297490.85978143
License No:	11158	GIS Update:	25-May-2005
Permit Issued:	14-Nov-2002	Last Update:	13-Jan-2007
Data Collect Site:	NO	Township I:	30.0
Water Use Permit:	NO	UTM Easting:	330623.615
Well Drill:	PLUGGED BY APPROVED METHOD	UTM Northing:	3087454.719
Well Depth:	12.0	Point X:	-82.7209482687021
Well Casing:	2.0	Point Y:	27.9012567982785
Casing to:	12.0	Latitude:	27 54 04.52
Static Water:	0.0	Longitude:	82 43 15.41
Contractor:			
Site Name:	677617 - 2		
Owner Name:	Mid State Moving & Storage		
WCP Sites:	http://www38.swfwmd.state.fl.us/Support/WCP/WcpDetail.aspx?permit=677617		
Well Use:	PLUGGED		
Well Located:			
Well Located 1:	13755 US HWY 19N		
Well Located 2:			

Map Key	Direction	Distance (mi)	Distance (ft)	Elevation (ft)	DB
100	NW	0.33	1,763.20	14.13	WATER WELLS

Site ID:	210778	Section ID:	5.0
Well Constr Permit:	474282	Range ID:	16.0
WCP Status:	6	SPFWE:	423308.73311126
Well No:	1	SPFWN:	1297490.85978143
License No:	2987	GIS Update:	25-May-2005
Permit Issued:	16-Jan-1989	Last Update:	13-Jan-2007
Data Collect Site:	NO	Township I:	30.0
Water Use Permit:	NO	UTM Easting:	330623.615
Well Drill:	AUGER	UTM Northing:	3087454.719
Well Depth:	15.0	Point X:	-82.7209482687021
Well Casing:	2.0	Point Y:	27.9012567982785
Casing to:	5.0	Latitude:	27 54 04.52
Static Water:	0.0	Longitude:	82 43 15.41
Contractor:	W GRADY SWANN INC		
Site Name:	474282 - 1		
Owner Name:	Pinellas Suncoast		
WCP Sites:	http://www38.swfwmd.state.fl.us/Support/WCP/WcpDetail.aspx?permit=474282		
Well Use:	MONITOR		
Well Located:			

Well Located 1: 3201 SCHERER DR N
Well Located 2:

Map Key	Direction	Distance (mi)	Distance (ft)	Elevation (ft)	DB
100	NW	0.33	1,763.20	14.13	WATER WELLS

Site ID:	307098	Section ID:	5.0
Well Constr Permit:	548163	Range ID:	16.0
WCP Status:	6	SPFWE:	423308.73311126
Well No:	0	SPFWN:	1297490.85978143
License No:	9028	GIS Update:	15-Jan-2007
Permit Issued:	11-Feb-1994	Last Update:	13-Jan-2007
Data Collect Site:	NO	Township I:	30.0
Water Use Permit:	NO	UTM Easting:	330623.615
Well Drill:		UTM Northing:	3087454.719
Well Depth:	0.0	Point X:	-82.7209482687021
Well Casing:	2.0	Point Y:	27.9012567982785
Casing to:	0.0	Latitude:	27 54 04.52
Static Water:	0.0	Longitude:	82 43 15.41
Contractor:	MORTENSEN ENGINEERING INC.		
Site Name:	548163 - 5		
Owner Name:	Rubin Icot Center Inc C/O Porta Westfalia Lc		
WCP Sites:	http://www38.swfwmd.state.fl.us/Support/WCP/WcpDetail.aspx?permit=548163		
Well Use:	MONITOR		
Well Located:			
Well Located 1:	17755 US HIGHWAY 19		
Well Located 2:			

Map Key	Direction	Distance (mi)	Distance (ft)	Elevation (ft)	DB
100	NW	0.33	1,763.20	14.13	WATER WELLS

Site ID:	151282	Section ID:	5.0
Well Constr Permit:	414762	Range ID:	16.0
WCP Status:	6	SPFWE:	423308.73311126
Well No:	1	SPFWN:	1297490.85978143
License No:	1498	GIS Update:	25-May-2005
Permit Issued:	22-Apr-1986	Last Update:	13-Jan-2007
Data Collect Site:	NO	Township I:	30.0
Water Use Permit:	NO	UTM Easting:	330623.615
Well Drill:	ROTARY	UTM Northing:	3087454.719
Well Depth:	200.0	Point X:	-82.7209482687021
Well Casing:	4.0	Point Y:	27.9012567982785
Casing to:	151.0	Latitude:	27 54 04.52
Static Water:	10.0	Longitude:	82 43 15.41
Contractor:	POOLE DRILLING COMPANY INC.		
Site Name:	414762 - 1		

Wells and Additional Sources Detail Report

Owner Name:	Bally Retail Center
WCP Sites:	http://www38.swfwmd.state.fl.us/Support/WCP/WcpDetail.aspx?permit=414762
Well Use:	IRRIGATION
Well Located:	
Well Located 1:	13455 US 19S
Well Located 2:	

Map Key	Direction	Distance (mi)	Distance (ft)	Elevation (ft)	DB
100	NW	0.33	1,763.20	14.13	WATER WELLS

Site ID:	231761	Section ID:	5.0
Well Constr Permit:	495266	Range ID:	16.0
WCP Status:	6	SPFWE:	423308.73311126
Well No:	1	SPFWN:	1297490.85978143
License No:	9089	GIS Update:	25-May-2005
Permit Issued:	07-Mar-1990	Last Update:	13-Jan-2007
Data Collect Site:	NO	Township I:	30.0
Water Use Permit:	NO	UTM Easting:	330623.615
Well Drill:	ROTARY	UTM Northing:	3087454.719
Well Depth:	11.0	Point X:	-82.7209482687021
Well Casing:	2.0	Point Y:	27.9012567982785
Casing to:	11.0	Latitude:	27 54 04.52
Static Water:	0.0	Longitude:	82 43 15.41
Contractor:	DELTA ENVIRONMENTAL CONSULTANTS,		
Site Name:	495266 - 1		
Owner Name:	Chevron Usa Inc		
WCP Sites:	http://www38.swfwmd.state.fl.us/Support/WCP/WcpDetail.aspx?permit=495266		
Well Use:	PLUGGED		
Well Located:			
Well Located 1:	PO BOX 1706		
Well Located 2:			

Map Key	Direction	Distance (mi)	Distance (ft)	Elevation (ft)	DB
100	NW	0.33	1,763.20	14.13	WATER WELLS

Site ID:	277872	Section ID:	5.0
Well Constr Permit:	530420	Range ID:	16.0
WCP Status:	6	SPFWE:	423308.73311126
Well No:	2	SPFWN:	1297490.85978143
License No:	9126	GIS Update:	25-May-2005
Permit Issued:	01-Oct-1992	Last Update:	13-Jan-2007
Data Collect Site:	NO	Township I:	30.0
Water Use Permit:	NO	UTM Easting:	330623.615
Well Drill:	CABLE TOOL	UTM Northing:	3087454.719
Well Depth:	48.0	Point X:	-82.7209482687021
Well Casing:	2.0	Point Y:	27.9012567982785

Casing to:	48.0	Latitude:	27 54 04.52
Static Water:	0.0	Longitude:	82 43 15.41
Contractor:	MACTEC		
Site Name:	530420 - 2		
Owner Name:	Trader Publications Inc.		
WCP Sites:	http://www38.swfwmd.state.fl.us/Support/WCP/WcpDetail.aspx?permit=530420		
Well Use:	PLUGGED		
Well Located:			
Well Located 1:	14549 62ND. STREET N.		
Well Located 2:			

Map Key	Direction	Distance (mi)	Distance (ft)	Elevation (ft)	DB
100	NW	0.33	1,763.20	14.13	WATER WELLS

Site ID:	502825	Section ID:	5.0
Well Constr Permit:	682304	Range ID:	16.0
WCP Status:	6	SPFWE:	423308.732127
Well No:	1	SPFWN:	1297490.85879718
License No:	9288	GIS Update:	16-Mar-2010
Permit Issued:	19-Mar-2003	Last Update:	13-Jan-2007
Data Collect Site:	NO	Township I:	30.0
Water Use Permit:	NO	UTM Easting:	330623.6147
Well Drill:	ROTARY	UTM Northing:	3087454.7187
Well Depth:	160.0	Point X:	-82.7209482717313
Well Casing:	4.0	Point Y:	27.9012567955555
Casing to:	90.0	Latitude:	27 54 04.52
Static Water:	10.0	Longitude:	82 43 15.41
Contractor:	CITRUS PARK WELL DRILLING INC		
Site Name:	682304 - 1		
Owner Name:	Operation Par		
WCP Sites:	http://www38.swfwmd.state.fl.us/Support/WCP/WcpDetail.aspx?permit=682304		
Well Use:	IRRIGATION		
Well Located:			
Well Located 1:	13800 - 66TH STREET NORTH		
Well Located 2:			

Map Key	Direction	Distance (mi)	Distance (ft)	Elevation (ft)	DB
100	NW	0.33	1,763.20	14.13	WATER WELLS

Site ID:	421608	Section ID:	5.0
Well Constr Permit:	627862	Range ID:	16.0
WCP Status:	6	SPFWE:	423308.732127
Well No:	1	SPFWN:	1297490.85879718
License No:	2250	GIS Update:	16-Mar-2010
Permit Issued:	10-Nov-1999	Last Update:	13-Jan-2007
Data Collect Site:	NO	Township I:	30.0

Water Use Permit:	NO	UTM Easting:	330623.6147
Well Drill:	AUGER	UTM Northing:	3087454.7187
Well Depth:	13.0	Point X:	-82.7209482717313
Well Casing:	2.0	Point Y:	27.9012567955555
Casing to:	3.0	Latitude:	27 54 04.52
Static Water:	4.0	Longitude:	82 43 15.41
Contractor:	MIXON GROUP INC		
Site Name:	627862 - 1		
Owner Name:	Dyco Paints Incorp		
WCP Sites:	http://www38.swfwmd.state.fl.us/Support/WCP/WcpDetail.aspx?permit=627862		
Well Use:	MONITOR		
Well Located:			
Well Located 1:	5850 ULMERTON ROAD		
Well Located 2:			

Map Key	Direction	Distance (mi)	Distance (ft)	Elevation (ft)	DB
100	NW	0.33	1,763.20	14.13	WATER WELLS

Site ID:	267000	Section ID:	5.0
Well Constr Permit:	523534	Range ID:	16.0
WCP Status:	6	SPFWE:	423308.73311126
Well No:	2	SPFWN:	1297490.85978143
License No:	2862	GIS Update:	25-May-2005
Permit Issued:	07-Apr-1992	Last Update:	13-Jan-2007
Data Collect Site:	NO	Township I:	30.0
Water Use Permit:	NO	UTM Easting:	330623.615
Well Drill:	JETTED	UTM Northing:	3087454.719
Well Depth:	14.0	Point X:	-82.7209482687021
Well Casing:	1.0	Point Y:	27.9012567982785
Casing to:	4.0	Latitude:	27 54 04.52
Static Water:	0.0	Longitude:	82 43 15.41
Contractor:	JOHN WILLIAMS SPRINKLERS INC.		
Site Name:	523534 - 2		
Owner Name:	Rainforest Entry Way		
WCP Sites:	http://www38.swfwmd.state.fl.us/Support/WCP/WcpDetail.aspx?permit=523534		
Well Use:	IRRIGATION		
Well Located:			
Well Located 1:	14699 CONDOR PASS		
Well Located 2:			

Map Key	Direction	Distance (mi)	Distance (ft)	Elevation (ft)	DB
100	NW	0.33	1,763.20	14.13	WATER WELLS

Site ID:	232022	Section ID:	5.0
Well Constr Permit:	495527	Range ID:	16.0
WCP Status:	6	SPFWE:	423308.73311126

Well No:	1	SPFWN:	1297490.85978143
License No:	2853	GIS Update:	25-May-2005
Permit Issued:	13-Mar-1990	Last Update:	13-Jan-2007
Data Collect Site:	NO	Township I:	30.0
Water Use Permit:	NO	UTM Easting:	330623.615
Well Drill:	CABLE TOOL	UTM Northing:	3087454.719
Well Depth:	165.0	Point X:	-82.7209482687021
Well Casing:	4.0	Point Y:	27.9012567982785
Casing to:	77.0	Latitude:	27 54 04.52
Static Water:	12.0	Longitude:	82 43 15.41
Contractor:	SPRINGWELL CORPORATION		
Site Name:	495527 - 1		
Owner Name:	Odland, Lyle H.		
WCP Sites:	http://www38.swfwmd.state.fl.us/Support/WCP/WcpDetail.aspx?permit=495527		
Well Use:	IRRIGATION		
Well Located:			
Well Located 1:	6290 147TH AVE. NO.		
Well Located 2:			

Map Key	Direction	Distance (mi)	Distance (ft)	Elevation (ft)	DB
100	NW	0.33	1,763.20	14.13	WATER WELLS

Site ID:	266999	Section ID:	5.0
Well Constr Permit:	523534	Range ID:	16.0
WCP Status:	6	SPFWE:	423308.73311126
Well No:	1	SPFWN:	1297490.85978143
License No:	2862	GIS Update:	25-May-2005
Permit Issued:	07-Apr-1992	Last Update:	13-Jan-2007
Data Collect Site:	NO	Township I:	30.0
Water Use Permit:	NO	UTM Easting:	330623.615
Well Drill:	JETTED	UTM Northing:	3087454.719
Well Depth:	14.0	Point X:	-82.7209482687021
Well Casing:	1.0	Point Y:	27.9012567982785
Casing to:	4.0	Latitude:	27 54 04.52
Static Water:	0.0	Longitude:	82 43 15.41
Contractor:	JOHN WILLIAMS SPRINKLERS INC.		
Site Name:	523534 - 1		
Owner Name:	Rainforest Entry Way		
WCP Sites:	http://www38.swfwmd.state.fl.us/Support/WCP/WcpDetail.aspx?permit=523534		
Well Use:	IRRIGATION		
Well Located:			
Well Located 1:	14699 CONDOR PASS		
Well Located 2:			

Map Key	Direction	Distance (mi)	Distance (ft)	Elevation (ft)	DB
100	NW	0.33	1,763.20	14.13	WATER WELLS

Site ID:	209665	Section ID:	5.0
Well Constr Permit:	473169	Range ID:	16.0
WCP Status:	6	SPFWE:	423308.73311126
Well No:	1	SPFWN:	1297490.85978143
License No:	2489	GIS Update:	25-May-2005
Permit Issued:	16-Dec-1988	Last Update:	13-Jan-2007
Data Collect Site:	NO	Township I:	30.0
Water Use Permit:	NO	UTM Easting:	330623.615
Well Drill:	AUGER	UTM Northing:	3087454.719
Well Depth:	13.0	Point X:	-82.7209482687021
Well Casing:	4.0	Point Y:	27.9012567982785
Casing to:	13.0	Latitude:	27 54 04.52
Static Water:	0.0	Longitude:	82 43 15.41
Contractor:	J. M. HENSLEY INC		
Site Name:	473169 - 1		
Owner Name:	Pinellas Plumbing Inc.		
WCP Sites:	http://www38.swfwmd.state.fl.us/Support/WCP/WcpDetail.aspx?permit=473169		
Well Use:	MONITOR		
Well Located:			
Well Located 1:	14333 MYER LAKE CIRCLE		
Well Located 2:			

Map Key	Direction	Distance (mi)	Distance (ft)	Elevation (ft)	DB
100	NW	0.33	1,763.20	14.13	WATER WELLS

Site ID:	258841	Section ID:	5.0
Well Constr Permit:	518551	Range ID:	16.0
WCP Status:	6	SPFWE:	423308.73311126
Well No:	7	SPFWN:	1297490.85978143
License No:	1528	GIS Update:	25-May-2005
Permit Issued:	04-Nov-1991	Last Update:	13-Jan-2007
Data Collect Site:	NO	Township I:	30.0
Water Use Permit:	NO	UTM Easting:	330623.615
Well Drill:	JETTED	UTM Northing:	3087454.719
Well Depth:	22.0	Point X:	-82.7209482687021
Well Casing:	1.0	Point Y:	27.9012567982785
Casing to:	17.0	Latitude:	27 54 04.52
Static Water:	0.0	Longitude:	82 43 15.41
Contractor:	SASSAMAN PUMP & SPRINKLER		
Site Name:	518551 - 7		
Owner Name:	Emelia Pelletier		
WCP Sites:	http://www38.swfwmd.state.fl.us/Support/WCP/WcpDetail.aspx?permit=518551		
Well Use:	IRRIGATION		
Well Located:			
Well Located 1:	6030 - 140TH TERRACE NORTH		

Well Located 2:

Map Key	Direction	Distance (mi)	Distance (ft)	Elevation (ft)	DB
100	NW	0.33	1,763.20	14.13	WATER WELLS

Site ID:	67888	Section ID:	5.0
Well Constr Permit:	331377	Range ID:	16.0
WCP Status:	6	SPFWE:	423308.73311126
Well No:	1	SPFWN:	1297490.85978143
License No:	1386	GIS Update:	25-May-2005
Permit Issued:	01-Jan-1970	Last Update:	13-Jan-2007
Data Collect Site:	NO	Township I:	30.0
Water Use Permit:	NO	UTM Easting:	330623.615
Well Drill:	CABLE TOOL	UTM Northing:	3087454.719
Well Depth:	125.0	Point X:	-82.7209482687021
Well Casing:	3.0	Point Y:	27.9012567982785
Casing to:	82.0	Latitude:	27 54 04.52
Static Water:	0.0	Longitude:	82 43 15.41
Contractor:	ANSON WELL DRILLING		
Site Name:	331377 - 1		
Owner Name:	R D Akers		
WCP Sites:	http://www38.swfwmd.state.fl.us/Support/WCP/WcpDetail.aspx?permit=331377		
Well Use:	IRRIGATION		
Well Located:			
Well Located 1:	NO ADDRESS		
Well Located 2:			

Map Key	Direction	Distance (mi)	Distance (ft)	Elevation (ft)	DB
100	NW	0.33	1,763.20	14.13	WATER WELLS

Site ID:	69158	Section ID:	5.0
Well Constr Permit:	332647	Range ID:	16.0
WCP Status:	6	SPFWE:	423308.73311126
Well No:	1	SPFWN:	1297490.85978143
License No:	999998	GIS Update:	27-Oct-2006
Permit Issued:	01-Jan-1970	Last Update:	13-Jan-2007
Data Collect Site:	NO	Township I:	30.0
Water Use Permit:	NO	UTM Easting:	330623.615
Well Drill:	CABLE TOOL	UTM Northing:	3087454.719
Well Depth:	120.0	Point X:	-82.7209482687021
Well Casing:	3.0	Point Y:	27.9012567982785
Casing to:	90.0	Latitude:	27 54 04.52
Static Water:	8.0	Longitude:	82 43 15.41
Contractor:	RECORD MISSING AT UPLOAD		
Site Name:	332647 - 1		
Owner Name:	R D Akers		

WCP Sites:	http://www38.swfwmd.state.fl.us/Support/WCP/WcpDetail.aspx?permit=332647
Well Use:	IRRIGATION
Well Located:	
Well Located 1:	NO ADDRESS
Well Located 2:	

Map Key	Direction	Distance (mi)	Distance (ft)	Elevation (ft)	DB
100	NW	0.33	1,763.20	14.13	WATER WELLS

Site ID:	209668	Section ID:	5.0
Well Constr Permit:	473172	Range ID:	16.0
WCP Status:	6	SPFWE:	423308.73311126
Well No:	1	SPFWN:	1297490.85978143
License No:	2489	GIS Update:	25-May-2005
Permit Issued:	16-Dec-1988	Last Update:	13-Jan-2007
Data Collect Site:	NO	Township I:	30.0
Water Use Permit:	NO	UTM Easting:	330623.615
Well Drill:	AUGER	UTM Northing:	3087454.719
Well Depth:	13.0	Point X:	-82.7209482687021
Well Casing:	4.0	Point Y:	27.9012567982785
Casing to:	13.0	Latitude:	27 54 04.52
Static Water:	0.0	Longitude:	82 43 15.41
Contractor:	J. M. HENSLEY INC		
Site Name:	473172 - 1		
Owner Name:	Pinellas Plumbing Inc.		
WCP Sites:	http://www38.swfwmd.state.fl.us/Support/WCP/WcpDetail.aspx?permit=473172		
Well Use:	MONITOR		
Well Located:			
Well Located 1:	14333 MYER LAKE CIRCLE		
Well Located 2:			

Map Key	Direction	Distance (mi)	Distance (ft)	Elevation (ft)	DB
100	NW	0.33	1,763.20	14.13	WATER WELLS

Site ID:	509384	Section ID:	5.0
Well Constr Permit:	686329	Range ID:	16.0
WCP Status:	6	SPFWE:	423308.732127
Well No:	2	SPFWN:	1297490.85879718
License No:	9046	GIS Update:	16-Mar-2010
Permit Issued:	17-Jun-2003	Last Update:	13-Jan-2007
Data Collect Site:	NO	Township I:	30.0
Water Use Permit:	NO	UTM Easting:	330623.6147
Well Drill:	JETTED	UTM Northing:	3087454.7187
Well Depth:	22.0	Point X:	-82.7209482717313
Well Casing:	1.25	Point Y:	27.9012567955555
Casing to:	18.0	Latitude:	27 54 04.52

Static Water:	8.0	Longitude:	82 43 15.41
Contractor:	HILTON'S WELLS		
Site Name:	686329 - 2		
Owner Name:	Steve Boal		
WCP Sites:	http://www38.swfwmd.state.fl.us/Support/WCP/WcpDetail.aspx?permit=686329		
Well Use:	IRRIGATION		
Well Located:			
Well Located 1:	2980 HICKORY DR		
Well Located 2:			

Map Key	Direction	Distance (mi)	Distance (ft)	Elevation (ft)	DB
100	NW	0.33	1,763.20	14.13	WATER WELLS

Site ID:	232021	Section ID:	5.0
Well Constr Permit:	495526	Range ID:	16.0
WCP Status:	6	SPFWE:	423308.73311126
Well No:	1	SPFWN:	1297490.85978143
License No:	2853	GIS Update:	25-May-2005
Permit Issued:	13-Sep-1990	Last Update:	13-Jan-2007
Data Collect Site:	NO	Township I:	30.0
Water Use Permit:	NO	UTM Easting:	330623.615
Well Drill:	CABLE TOOL	UTM Northing:	3087454.719
Well Depth:	166.0	Point X:	-82.7209482687021
Well Casing:	4.0	Point Y:	27.9012567982785
Casing to:	96.0	Latitude:	27 54 04.52
Static Water:	10.0	Longitude:	82 43 15.41
Contractor:	SPRINGWELL CORPORATION		
Site Name:	495526 - 1		
Owner Name:	Odland, Lyle H.		
WCP Sites:	http://www38.swfwmd.state.fl.us/Support/WCP/WcpDetail.aspx?permit=495526		
Well Use:	IRRIGATION		
Well Located:			
Well Located 1:	6290 147TH AVE. NO.		
Well Located 2:			

Map Key	Direction	Distance (mi)	Distance (ft)	Elevation (ft)	DB
100	NW	0.33	1,763.20	14.13	WATER WELLS

Site ID:	147793	Section ID:	5.0
Well Constr Permit:	411272	Range ID:	16.0
WCP Status:	6	SPFWE:	423308.73311126
Well No:	1	SPFWN:	1297490.85978143
License No:	1498	GIS Update:	25-May-2005
Permit Issued:	06-Jan-1986	Last Update:	13-Jan-2007
Data Collect Site:	NO	Township I:	30.0
Water Use Permit:	NO	UTM Easting:	330623.615

Well Drill:	ROTARY	UTM Northing:	3087454.719
Well Depth:	200.0	Point X:	-82.7209482687021
Well Casing:	4.0	Point Y:	27.9012567982785
Casing to:	115.0	Latitude:	27 54 04.52
Static Water:	13.0	Longitude:	82 43 15.41
Contractor:	POOLE DRILLING COMPANY INC.		
Site Name:	411272 - 1		
Owner Name:	Wellesley Corp		
WCP Sites:	http://www38.swfwmd.state.fl.us/Support/WCP/WcpDetail.aspx?permit=411272		
Well Use:	IRRIGATION		
Well Located:			
Well Located 1:	3817 WEST HUMPHREY STREET		
Well Located 2:			

Map Key	Direction	Distance (mi)	Distance (ft)	Elevation (ft)	DB
100	NW	0.33	1,763.20	14.13	WATER WELLS

Site ID:	277876	Section ID:	5.0
Well Constr Permit:	530420	Range ID:	16.0
WCP Status:	6	SPFWE:	423308.73311126
Well No:	0	SPFWN:	1297490.85978143
License No:	9126	GIS Update:	15-Jan-2007
Permit Issued:	01-Oct-1992	Last Update:	13-Jan-2007
Data Collect Site:	NO	Township I:	30.0
Water Use Permit:	NO	UTM Easting:	330623.615
Well Drill:		UTM Northing:	3087454.719
Well Depth:	0.0	Point X:	-82.7209482687021
Well Casing:	2.0	Point Y:	27.9012567982785
Casing to:	0.0	Latitude:	27 54 04.52
Static Water:	0.0	Longitude:	82 43 15.41
Contractor:	MACTEC		
Site Name:	530420 - 6		
Owner Name:	Trader Publications Inc.		
WCP Sites:	http://www38.swfwmd.state.fl.us/Support/WCP/WcpDetail.aspx?permit=530420		
Well Use:	PLUGGED		
Well Located:			
Well Located 1:	14549 62ND. STREET N.		
Well Located 2:			

Map Key	Direction	Distance (mi)	Distance (ft)	Elevation (ft)	DB
100	NW	0.33	1,763.20	14.13	WATER WELLS

Site ID:	267006	Section ID:	5.0
Well Constr Permit:	523534	Range ID:	16.0
WCP Status:	6	SPFWE:	423308.73311126
Well No:	8	SPFWN:	1297490.85978143

Wells and Additional Sources Detail Report

License No:	2862	GIS Update:	25-May-2005
Permit Issued:	07-Apr-1992	Last Update:	13-Jan-2007
Data Collect Site:	NO	Township I:	30.0
Water Use Permit:	NO	UTM Easting:	330623.615
Well Drill:	JETTED	UTM Northing:	3087454.719
Well Depth:	14.0	Point X:	-82.7209482687021
Well Casing:	1.0	Point Y:	27.9012567982785
Casing to:	4.0	Latitude:	27 54 04.52
Static Water:	0.0	Longitude:	82 43 15.41
Contractor:	JOHN WILLIAMS SPRINKLERS INC.		
Site Name:	523534 - 8		
Owner Name:	Rainforest Entry Way		
WCP Sites:	http://www38.swfwmd.state.fl.us/Support/WCP/WcpDetail.aspx?permit=523534		
Well Use:	IRRIGATION		
Well Located:			
Well Located 1:	14699 CONDOR PASS		
Well Located 2:			

Map Key	Direction	Distance (mi)	Distance (ft)	Elevation (ft)	DB
100	NW	0.33	1,763.20	14.13	WATER WELLS

Site ID:	183099	Section ID:	5.0
Well Constr Permit:	446603	Range ID:	16.0
WCP Status:	6	SPFWE:	423308.73311126
Well No:	1	SPFWN:	1297490.85978143
License No:	2858	GIS Update:	25-May-2005
Permit Issued:	01-Mar-1988	Last Update:	13-Jan-2007
Data Collect Site:	NO	Township I:	30.0
Water Use Permit:	NO	UTM Easting:	330623.615
Well Drill:	AUGER	UTM Northing:	3087454.719
Well Depth:	12.0	Point X:	-82.7209482687021
Well Casing:	2.0	Point Y:	27.9012567982785
Casing to:	2.0	Latitude:	27 54 04.52
Static Water:	0.0	Longitude:	82 43 15.41
Contractor:	PROFESSIONAL SERVICE INDUSTRIES		
Site Name:	446603 - 1		
Owner Name:	Gulf Oil Company		
WCP Sites:	http://www38.swfwmd.state.fl.us/Support/WCP/WcpDetail.aspx?permit=446603		
Well Use:	MONITOR		
Well Located:			
Well Located 1:	9040 ROSWELL ROAD STE #500		
Well Located 2:			

Map Key	Direction	Distance (mi)	Distance (ft)	Elevation (ft)	DB
100	NW	0.33	1,763.20	14.13	WATER WELLS

Wells and Additional Sources Detail Report

Site ID:	184365	Section ID:	5.0
Well Constr Permit:	447869	Range ID:	16.0
WCP Status:	6	SPFWE:	423308.73311126
Well No:	1	SPFWN:	1297490.85978143
License No:	2987	GIS Update:	25-May-2005
Permit Issued:	10-Mar-1988	Last Update:	13-Jan-2007
Data Collect Site:	NO	Township I:	30.0
Water Use Permit:	NO	UTM Easting:	330623.615
Well Drill:	AUGER	UTM Northing:	3087454.719
Well Depth:	15.0	Point X:	-82.7209482687021
Well Casing:	2.0	Point Y:	27.9012567982785
Casing to:	15.0	Latitude:	27 54 04.52
Static Water:	0.0	Longitude:	82 43 15.41
Contractor:	W GRADY SWANN INC		
Site Name:	447869 - 1		
Owner Name:	Peter Brown Construction		
WCP Sites:	http://www38.swfwmd.state.fl.us/Support/WCP/WcpDetail.aspx?permit=447869		
Well Use:	MONITOR		
Well Located:			
Well Located 1:	P O BOX 4100		
Well Located 2:			

Map Key	Direction	Distance (mi)	Distance (ft)	Elevation (ft)	DB
100	NW	0.33	1,763.20	14.13	WATER WELLS

Site ID:	112065	Section ID:	5.0
Well Constr Permit:	375557	Range ID:	16.0
WCP Status:	6	SPFWE:	423308.73311126
Well No:	1	SPFWN:	1297490.85978143
License No:	1660	GIS Update:	25-May-2005
Permit Issued:	25-Jun-1982	Last Update:	13-Jan-2007
Data Collect Site:	NO	Township I:	30.0
Water Use Permit:	NO	UTM Easting:	330623.615
Well Drill:	ROTARY	UTM Northing:	3087454.719
Well Depth:	126.0	Point X:	-82.7209482687021
Well Casing:	2.0	Point Y:	27.9012567982785
Casing to:	100.0	Latitude:	27 54 04.52
Static Water:	11.0	Longitude:	82 43 15.41
Contractor:	ANDREW SWITALSKI WELL DRILLING		
Site Name:	375557 - 1		
Owner Name:	O'Brien, Mike J.		
WCP Sites:	http://www38.swfwmd.state.fl.us/Support/WCP/WcpDetail.aspx?permit=375557		
Well Use:	IRRIGATION		
Well Located:			
Well Located 1:	14804 58TH ST N		
Well Located 2:			

Map Key	Direction	Distance (mi)	Distance (ft)	Elevation (ft)	DB
100	NW	0.33	1,763.20	14.13	WATER WELLS

Site ID:	484397	Section ID:	5.0
Well Constr Permit:	671449	Range ID:	16.0
WCP Status:	6	SPFWE:	423308.73311126
Well No:	2	SPFWN:	1297490.85978143
License No:	11158	GIS Update:	25-May-2005
Permit Issued:	24-Jun-2002	Last Update:	13-Jan-2007
Data Collect Site:	NO	Township I:	30.0
Water Use Permit:	NO	UTM Easting:	330623.615
Well Drill:	AUGER	UTM Northing:	3087454.719
Well Depth:	0.0	Point X:	-82.7209482687021
Well Casing:	2.0	Point Y:	27.9012567982785
Casing to:	0.0	Latitude:	27 54 04.52
Static Water:	0.0	Longitude:	82 43 15.41
Contractor:			
Site Name:	671449 - 2		
Owner Name:	Midstate Moving		
WCP Sites:	http://www38.swfwmd.state.fl.us/Support/WCP/WcpDetail.aspx?permit=671449		
Well Use:	MONITOR		
Well Located:			
Well Located 1:	13755 US 19N		
Well Located 2:			

Map Key	Direction	Distance (mi)	Distance (ft)	Elevation (ft)	DB
100	NW	0.33	1,763.20	14.13	WATER WELLS

Site ID:	231762	Section ID:	5.0
Well Constr Permit:	495267	Range ID:	16.0
WCP Status:	6	SPFWE:	423308.73311126
Well No:	1	SPFWN:	1297490.85978143
License No:	9089	GIS Update:	25-May-2005
Permit Issued:	07-Mar-1990	Last Update:	13-Jan-2007
Data Collect Site:	NO	Township I:	30.0
Water Use Permit:	NO	UTM Easting:	330623.615
Well Drill:	ROTARY	UTM Northing:	3087454.719
Well Depth:	11.0	Point X:	-82.7209482687021
Well Casing:	2.0	Point Y:	27.9012567982785
Casing to:	11.0	Latitude:	27 54 04.52
Static Water:	0.0	Longitude:	82 43 15.41
Contractor:	DELTA ENVIRONMENTAL CONSULTANTS,		
Site Name:	495267 - 1		
Owner Name:	Chevron Usa Inc		
WCP Sites:	http://www38.swfwmd.state.fl.us/Support/WCP/WcpDetail.aspx?permit=495267		

Well Use:	PLUGGED
Well Located:	
Well Located 1:	PO BOX 1706
Well Located 2:	

Map Key	Direction	Distance (mi)	Distance (ft)	Elevation (ft)	DB
100	NW	0.33	1,763.20	14.13	WATER WELLS

Site ID:	325841	Section ID:	5.0
Well Constr Permit:	559311	Range ID:	16.0
WCP Status:	6	SPFWE:	423308.73311126
Well No:	1	SPFWN:	1297490.85978143
License No:	2612	GIS Update:	25-May-2005
Permit Issued:	24-Oct-1994	Last Update:	13-Jan-2007
Data Collect Site:	NO	Township I:	30.0
Water Use Permit:	NO	UTM Easting:	330623.615
Well Drill:	AUGER	UTM Northing:	3087454.719
Well Depth:	12.0	Point X:	-82.7209482687021
Well Casing:	2.0	Point Y:	27.9012567982785
Casing to:	2.0	Latitude:	27 54 04.52
Static Water:	0.0	Longitude:	82 43 15.41
Contractor:	GARY A LEADMON		
Site Name:	559311 - 1		
Owner Name:	Autoway Chevrolet Clearwater		
WCP Sites:	http://www38.swfwmd.state.fl.us/Support/WCP/WcpDetail.aspx?permit=559311		
Well Use:	MONITOR		
Well Located:			
Well Located 1:	15005 U.S. 19 N.		
Well Located 2:			

Map Key	Direction	Distance (mi)	Distance (ft)	Elevation (ft)	DB
100	NW	0.33	1,763.20	14.13	WATER WELLS

Site ID:	247914	Section ID:	5.0
Well Constr Permit:	511423	Range ID:	16.0
WCP Status:	6	SPFWE:	423308.73311126
Well No:	1	SPFWN:	1297490.85978143
License No:	2862	GIS Update:	25-May-2005
Permit Issued:	06-Mar-1991	Last Update:	13-Jan-2007
Data Collect Site:	NO	Township I:	30.0
Water Use Permit:	NO	UTM Easting:	330623.615
Well Drill:	HAND DRIVER (WELL POINT, SAND POINT)	UTM Northing:	3087454.719
Well Depth:	18.0	Point X:	-82.7209482687021
Well Casing:	1.0	Point Y:	27.9012567982785
Casing to:	8.0	Latitude:	27 54 04.52

Static Water:	0.0	Longitude:	82 43 15.41
Contractor:	JOHN WILLIAMS SPRINKLERS INC.		
Site Name:	511423 - 1		
Owner Name:	Walsh, Joan		
WCP Sites:	http://www38.swfwmd.state.fl.us/Support/WCP/WcpDetail.aspx?permit=511423		
Well Use:	IRRIGATION		
Well Located:			
Well Located 1:	5945 141ST AVE. N.		
Well Located 2:			

Map Key	Direction	Distance (mi)	Distance (ft)	Elevation (ft)	DB
100	NW	0.33	1,763.20	14.13	WATER WELLS

Site ID:	509387	Section ID:	5.0
Well Constr Permit:	686329	Range ID:	16.0
WCP Status:	6	SPFWE:	423308.732127
Well No:	5	SPFWN:	1297490.85879718
License No:	9046	GIS Update:	16-Mar-2010
Permit Issued:	17-Jun-2003	Last Update:	13-Jan-2007
Data Collect Site:	NO	Township I:	30.0
Water Use Permit:	NO	UTM Easting:	330623.6147
Well Drill:	JETTED	UTM Northing:	3087454.7187
Well Depth:	22.0	Point X:	-82.7209482717313
Well Casing:	1.25	Point Y:	27.9012567955555
Casing to:	18.0	Latitude:	27 54 04.52
Static Water:	8.0	Longitude:	82 43 15.41
Contractor:	HILTON'S WELLS		
Site Name:	686329 - 5		
Owner Name:	Steve Boal		
WCP Sites:	http://www38.swfwmd.state.fl.us/Support/WCP/WcpDetail.aspx?permit=686329		
Well Use:	IRRIGATION		
Well Located:			
Well Located 1:	2980 HICKORY DR		
Well Located 2:			

Map Key	Direction	Distance (mi)	Distance (ft)	Elevation (ft)	DB
100	NW	0.33	1,763.20	14.13	WATER WELLS

Site ID:	232030	Section ID:	5.0
Well Constr Permit:	495535	Range ID:	16.0
WCP Status:	6	SPFWE:	423308.73311126
Well No:	1	SPFWN:	1297490.85978143
License No:	2853	GIS Update:	25-May-2005
Permit Issued:	14-Mar-1990	Last Update:	13-Jan-2007
Data Collect Site:	NO	Township I:	30.0
Water Use Permit:	NO	UTM Easting:	330623.615

Well Drill:	CABLE TOOL	UTM Northing:	3087454.719
Well Depth:	165.0	Point X:	-82.7209482687021
Well Casing:	4.0	Point Y:	27.9012567982785
Casing to:	77.0	Latitude:	27 54 04.52
Static Water:	8.0	Longitude:	82 43 15.41
Contractor:	SPRINGWELL CORPORATION		
Site Name:	495535 - 1		
Owner Name:	Odland, Lyle H.		
WCP Sites:	http://www38.swfwmd.state.fl.us/Support/WCP/WcpDetail.aspx?permit=495535		
Well Use:	IRRIGATION		
Well Located:			
Well Located 1:	6290 147TH AVE. NO.		
Well Located 2:			

Map Key	Direction	Distance (mi)	Distance (ft)	Elevation (ft)	DB
100	NW	0.33	1,763.20	14.13	WATER WELLS

Site ID:	258836	Section ID:	5.0
Well Constr Permit:	518551	Range ID:	16.0
WCP Status:	6	SPFWE:	423308.73311126
Well No:	2	SPFWN:	1297490.85978143
License No:	1528	GIS Update:	25-May-2005
Permit Issued:	04-Nov-1991	Last Update:	13-Jan-2007
Data Collect Site:	NO	Township I:	30.0
Water Use Permit:	NO	UTM Easting:	330623.615
Well Drill:	JETTED	UTM Northing:	3087454.719
Well Depth:	22.0	Point X:	-82.7209482687021
Well Casing:	1.0	Point Y:	27.9012567982785
Casing to:	17.0	Latitude:	27 54 04.52
Static Water:	0.0	Longitude:	82 43 15.41
Contractor:	SASSAMAN PUMP & SPRINKLER		
Site Name:	518551 - 2		
Owner Name:	Emelia Pelletier		
WCP Sites:	http://www38.swfwmd.state.fl.us/Support/WCP/WcpDetail.aspx?permit=518551		
Well Use:	IRRIGATION		
Well Located:			
Well Located 1:	6030 - 140TH TERRACE NORTH		
Well Located 2:			

Map Key	Direction	Distance (mi)	Distance (ft)	Elevation (ft)	DB
100	NW	0.33	1,763.20	14.13	WATER WELLS

Site ID:	307094	Section ID:	5.0
Well Constr Permit:	548163	Range ID:	16.0
WCP Status:	6	SPFWE:	423308.73311126
Well No:	1	SPFWN:	1297490.85978143

Wells and Additional Sources Detail Report

License No:	9028	GIS Update:	25-May-2005
Permit Issued:	11-Feb-1994	Last Update:	13-Jan-2007
Data Collect Site:	NO	Township I:	30.0
Water Use Permit:	NO	UTM Easting:	330623.615
Well Drill:	AUGER	UTM Northing:	3087454.719
Well Depth:	12.0	Point X:	-82.7209482687021
Well Casing:	2.0	Point Y:	27.9012567982785
Casing to:	2.0	Latitude:	27 54 04.52
Static Water:	0.0	Longitude:	82 43 15.41
Contractor:	MORTENSEN ENGINEERING INC.		
Site Name:	548163 - 1		
Owner Name:	Rubin Icot Center Inc C/O Porta Westfalia Lc		
WCP Sites:	http://www38.swfwmd.state.fl.us/Support/WCP/WcpDetail.aspx?permit=548163		
Well Use:	MONITOR		
Well Located:			
Well Located 1:	17755 US HIGHWAY 19		
Well Located 2:			

Map Key	Direction	Distance (mi)	Distance (ft)	Elevation (ft)	DB
100	NW	0.33	1,763.20	14.13	WATER WELLS

Site ID:	509386	Section ID:	5.0
Well Constr Permit:	686329	Range ID:	16.0
WCP Status:	6	SPFWE:	423308.732127
Well No:	4	SPFWN:	1297490.85879718
License No:	9046	GIS Update:	16-Mar-2010
Permit Issued:	17-Jun-2003	Last Update:	13-Jan-2007
Data Collect Site:	NO	Township I:	30.0
Water Use Permit:	NO	UTM Easting:	330623.6147
Well Drill:	JETTED	UTM Northing:	3087454.7187
Well Depth:	22.0	Point X:	-82.7209482717313
Well Casing:	1.25	Point Y:	27.9012567955555
Casing to:	18.0	Latitude:	27 54 04.52
Static Water:	8.0	Longitude:	82 43 15.41
Contractor:	HILTON'S WELLS		
Site Name:	686329 - 4		
Owner Name:	Steve Boal		
WCP Sites:	http://www38.swfwmd.state.fl.us/Support/WCP/WcpDetail.aspx?permit=686329		
Well Use:	IRRIGATION		
Well Located:			
Well Located 1:	2980 HICKORY DR		
Well Located 2:			

Map Key	Direction	Distance (mi)	Distance (ft)	Elevation (ft)	DB
100	NW	0.33	1,763.20	14.13	WATER WELLS

Wells and Additional Sources Detail Report

Site ID:	234737	Section ID:	5.0
Well Constr Permit:	498243	Range ID:	16.0
WCP Status:	6	SPFWE:	423308.73311126
Well No:	1	SPFWN:	1297490.85978143
License No:	2825	GIS Update:	25-May-2005
Permit Issued:	07-May-1990	Last Update:	13-Jan-2007
Data Collect Site:	NO	Township I:	30.0
Water Use Permit:	NO	UTM Easting:	330623.615
Well Drill:	AUGER	UTM Northing:	3087454.719
Well Depth:	12.0	Point X:	-82.7209482687021
Well Casing:	2.0	Point Y:	27.9012567982785
Casing to:	2.0	Latitude:	27 54 04.52
Static Water:	0.0	Longitude:	82 43 15.41
Contractor:	LAW ENGINEERING & TESTING CO		
Site Name:	498243 - 1		
Owner Name:	Trader Publications Inc.		
WCP Sites:	http://www38.swfwmd.state.fl.us/Support/WCP/WcpDetail.aspx?permit=498243		
Well Use:	MONITOR		
Well Located:			
Well Located 1:	14549 62ND. STREET N.		
Well Located 2:			

Map Key	Direction	Distance (mi)	Distance (ft)	Elevation (ft)	DB
100	NW	0.33	1,763.20	14.13	WATER WELLS

Site ID:	84470	Section ID:	5.0
Well Constr Permit:	347960	Range ID:	16.0
WCP Status:	6	SPFWE:	423308.73311126
Well No:	1	SPFWN:	1297490.85978143
License No:	1641	GIS Update:	25-May-2005
Permit Issued:	10-Sep-1979	Last Update:	13-Jan-2007
Data Collect Site:	NO	Township I:	30.0
Water Use Permit:	NO	UTM Easting:	330623.615
Well Drill:	PLUGGED BY APPROVED METHOD	UTM Northing:	3087454.719
Well Depth:	160.0	Point X:	-82.7209482687021
Well Casing:	6.0	Point Y:	27.9012567982785
Casing to:	0.0	Latitude:	27 54 04.52
Static Water:	0.0	Longitude:	82 43 15.41
Contractor:	DIXIE DRILLING SERVICES		
Site Name:	347960 - 1		
Owner Name:	George Casey		
WCP Sites:	http://www38.swfwmd.state.fl.us/Support/WCP/WcpDetail.aspx?permit=347960		
Well Use:	SEALING WATER		
Well Located:			
Well Located 1:	5120 58TH NORTH		
Well Located 2:	CLEARWATER		

Map Key	Direction	Distance (mi)	Distance (ft)	Elevation (ft)	DB
100	NW	0.33	1,763.20	14.13	WATER WELLS

Site ID:	231760	Section ID:	5.0
Well Constr Permit:	495265	Range ID:	16.0
WCP Status:	6	SPFWE:	423308.73311126
Well No:	1	SPFWN:	1297490.85978143
License No:	9089	GIS Update:	25-May-2005
Permit Issued:	07-Mar-1990	Last Update:	13-Jan-2007
Data Collect Site:	NO	Township I:	30.0
Water Use Permit:	NO	UTM Easting:	330623.615
Well Drill:	ROTARY	UTM Northing:	3087454.719
Well Depth:	11.0	Point X:	-82.7209482687021
Well Casing:	2.0	Point Y:	27.9012567982785
Casing to:	11.0	Latitude:	27 54 04.52
Static Water:	0.0	Longitude:	82 43 15.41
Contractor:	DELTA ENVIRONMENTAL CONSULTANTS,		
Site Name:	495265 - 1		
Owner Name:	Chevron Usa Inc		
WCP Sites:	http://www38.swfwmd.state.fl.us/Support/WCP/WcpDetail.aspx?permit=495265		
Well Use:	PLUGGED		
Well Located:			
Well Located 1:	PO BOX 1706		
Well Located 2:			

Map Key	Direction	Distance (mi)	Distance (ft)	Elevation (ft)	DB
100	NW	0.33	1,763.20	14.13	WATER WELLS

Site ID:	313722	Section ID:	5.0
Well Constr Permit:	552254	Range ID:	16.0
WCP Status:	6	SPFWE:	423308.73311126
Well No:	4	SPFWN:	1297490.85978143
License No:	2879	GIS Update:	25-May-2005
Permit Issued:	11-May-1994	Last Update:	13-Jan-2007
Data Collect Site:	NO	Township I:	30.0
Water Use Permit:	NO	UTM Easting:	330623.615
Well Drill:	AUGER	UTM Northing:	3087454.719
Well Depth:	12.0	Point X:	-82.7209482687021
Well Casing:	2.0	Point Y:	27.9012567982785
Casing to:	2.0	Latitude:	27 54 04.52
Static Water:	0.0	Longitude:	82 43 15.41
Contractor:	Huss Drilling, Inc		
Site Name:	552254 - 4		
Owner Name:	Peter R Brown Const		
WCP Sites:	http://www38.swfwmd.state.fl.us/Support/WCP/WcpDetail.aspx?permit=552254		

Well Use:	MONITOR
Well Located:	
Well Located 1:	14323 62ND ST
Well Located 2:	

Map Key	Direction	Distance (mi)	Distance (ft)	Elevation (ft)	DB
100	NW	0.33	1,763.20	14.13	WATER WELLS

Site ID:	235627	Section ID:	5.0
Well Constr Permit:	499133	Range ID:	16.0
WCP Status:	6	SPFWE:	423308.73311126
Well No:	1	SPFWN:	1297490.85978143
License No:	9046	GIS Update:	25-May-2005
Permit Issued:	24-May-1990	Last Update:	13-Jan-2007
Data Collect Site:	NO	Township I:	30.0
Water Use Permit:	NO	UTM Easting:	330623.615
Well Drill:	JETTED	UTM Northing:	3087454.719
Well Depth:	12.0	Point X:	-82.7209482687021
Well Casing:	2.0	Point Y:	27.9012567982785
Casing to:	2.0	Latitude:	27 54 04.52
Static Water:	7.0	Longitude:	82 43 15.41
Contractor:	HILTON'S WELLS		
Site Name:	499133 - 1		
Owner Name:	Uhaul Of Largo		
WCP Sites:	http://www38.swfwmd.state.fl.us/Support/WCP/WcpDetail.aspx?permit=499133		
Well Use:	MONITOR		
Well Located:			
Well Located 1:	13564 66 STREET N.		
Well Located 2:			

Map Key	Direction	Distance (mi)	Distance (ft)	Elevation (ft)	DB
100	NW	0.33	1,763.20	14.13	WATER WELLS

Site ID:	209766	Section ID:	5.0
Well Constr Permit:	473270	Range ID:	16.0
WCP Status:	7	SPFWE:	423308.73311126
Well No:	0	SPFWN:	1297490.85978143
License No:	2489	GIS Update:	15-Jan-2007
Permit Issued:	19-Dec-1988	Last Update:	13-Jan-2007
Data Collect Site:	NO	Township I:	30.0
Water Use Permit:	NO	UTM Easting:	330623.615
Well Drill:		UTM Northing:	3087454.719
Well Depth:	0.0	Point X:	-82.7209482687021
Well Casing:	4.0	Point Y:	27.9012567982785
Casing to:	0.0	Latitude:	27 54 04.52
Static Water:	0.0	Longitude:	82 43 15.41

Wells and Additional Sources Detail Report

Contractor:	J. M. HENSLEY INC
Site Name:	473270 - 1
Owner Name:	Pinellas Plumbing Inc.
WCP Sites:	http://www38.swfwmd.state.fl.us/Support/WCP/WcpDetail.aspx?permit=473270
Well Use:	PLUGGED
Well Located:	
Well Located 1:	14333 MYER LAKE CIRCLE
Well Located 2:	

Map Key	Direction	Distance (mi)	Distance (ft)	Elevation (ft)	DB
100	NW	0.33	1,763.20	14.13	WATER WELLS

Site ID:	231752	Section ID:	5.0
Well Constr Permit:	495257	Range ID:	16.0
WCP Status:	7	SPFWE:	423308.73311126
Well No:	0	SPFWN:	1297490.85978143
License No:	9089	GIS Update:	15-Jan-2007
Permit Issued:	07-Mar-1990	Last Update:	13-Jan-2007
Data Collect Site:	NO	Township I:	30.0
Water Use Permit:	NO	UTM Easting:	330623.615
Well Drill:		UTM Northing:	3087454.719
Well Depth:	0.0	Point X:	-82.7209482687021
Well Casing:	2.0	Point Y:	27.9012567982785
Casing to:	0.0	Latitude:	27 54 04.52
Static Water:	0.0	Longitude:	82 43 15.41
Contractor:	DELTA ENVIRONMENTAL CONSULTANTS,		
Site Name:	495257 - 1		
Owner Name:	Chevron Usa Inc		
WCP Sites:	http://www38.swfwmd.state.fl.us/Support/WCP/WcpDetail.aspx?permit=495257		
Well Use:	MONITOR		
Well Located:			
Well Located 1:	PO BOX 1706		
Well Located 2:			

Map Key	Direction	Distance (mi)	Distance (ft)	Elevation (ft)	DB
100	NW	0.33	1,763.20	14.13	WATER WELLS

Site ID:	258840	Section ID:	5.0
Well Constr Permit:	518551	Range ID:	16.0
WCP Status:	6	SPFWE:	423308.73311126
Well No:	6	SPFWN:	1297490.85978143
License No:	1528	GIS Update:	25-May-2005
Permit Issued:	04-Nov-1991	Last Update:	13-Jan-2007
Data Collect Site:	NO	Township I:	30.0
Water Use Permit:	NO	UTM Easting:	330623.615
Well Drill:	JETTED	UTM Northing:	3087454.719

Well Depth:	22.0	Point X:	-82.7209482687021
Well Casing:	1.0	Point Y:	27.9012567982785
Casing to:	17.0	Latitude:	27 54 04.52
Static Water:	0.0	Longitude:	82 43 15.41
Contractor:	SASSAMAN PUMP & SPRINKLER		
Site Name:	518551 - 6		
Owner Name:	Emelia Pelletier		
WCP Sites:	http://www38.swfwmd.state.fl.us/Support/WCP/WcpDetail.aspx?permit=518551		
Well Use:	IRRIGATION		
Well Located:			
Well Located 1:	6030 - 140TH TERRACE NORTH		
Well Located 2:			

Map Key	Direction	Distance (mi)	Distance (ft)	Elevation (ft)	DB
100	NW	0.33	1,763.20	14.13	WATER WELLS

Site ID:	267001	Section ID:	5.0
Well Constr Permit:	523534	Range ID:	16.0
WCP Status:	6	SPFWE:	423308.73311126
Well No:	3	SPFWN:	1297490.85978143
License No:	2862	GIS Update:	25-May-2005
Permit Issued:	07-Apr-1992	Last Update:	13-Jan-2007
Data Collect Site:	NO	Township I:	30.0
Water Use Permit:	NO	UTM Easting:	330623.615
Well Drill:	JETTED	UTM Northing:	3087454.719
Well Depth:	14.0	Point X:	-82.7209482687021
Well Casing:	1.0	Point Y:	27.9012567982785
Casing to:	4.0	Latitude:	27 54 04.52
Static Water:	0.0	Longitude:	82 43 15.41
Contractor:	JOHN WILLIAMS SPRINKLERS INC.		
Site Name:	523534 - 3		
Owner Name:	Rainforest Entry Way		
WCP Sites:	http://www38.swfwmd.state.fl.us/Support/WCP/WcpDetail.aspx?permit=523534		
Well Use:	IRRIGATION		
Well Located:			
Well Located 1:	14699 CONDOR PASS		
Well Located 2:			

Map Key	Direction	Distance (mi)	Distance (ft)	Elevation (ft)	DB
100	NW	0.33	1,763.20	14.13	WATER WELLS

Site ID:	277874	Section ID:	5.0
Well Constr Permit:	530420	Range ID:	16.0
WCP Status:	6	SPFWE:	423308.73311126
Well No:	4	SPFWN:	1297490.85978143
License No:	9126	GIS Update:	25-May-2005

Permit Issued:	01-Oct-1992	Last Update:	13-Jan-2007
Data Collect Site:	NO	Township I:	30.0
Water Use Permit:	NO	UTM Easting:	330623.615
Well Drill:	CABLE TOOL	UTM Northing:	3087454.719
Well Depth:	48.0	Point X:	-82.7209482687021
Well Casing:	2.0	Point Y:	27.9012567982785
Casing to:	48.0	Latitude:	27 54 04.52
Static Water:	0.0	Longitude:	82 43 15.41
Contractor:	MACTEC		
Site Name:	530420 - 4		
Owner Name:	Trader Publications Inc.		
WCP Sites:	http://www38.swfwmd.state.fl.us/Support/WCP/WcpDetail.aspx?permit=530420		
Well Use:	PLUGGED		
Well Located:			
Well Located 1:	14549 62ND. STREET N.		
Well Located 2:			

Map Key	Direction	Distance (mi)	Distance (ft)	Elevation (ft)	DB
100	NW	0.33	1,763.20	14.13	WATER WELLS

Site ID:	232024	Section ID:	5.0
Well Constr Permit:	495529	Range ID:	16.0
WCP Status:	7	SPFWE:	423308.73311126
Well No:	0	SPFWN:	1297490.85978143
License No:	2853	GIS Update:	15-Jan-2007
Permit Issued:	13-Sep-1990	Last Update:	13-Jan-2007
Data Collect Site:	NO	Township I:	30.0
Water Use Permit:	NO	UTM Easting:	330623.615
Well Drill:		UTM Northing:	3087454.719
Well Depth:	0.0	Point X:	-82.7209482687021
Well Casing:	4.0	Point Y:	27.9012567982785
Casing to:	0.0	Latitude:	27 54 04.52
Static Water:	0.0	Longitude:	82 43 15.41
Contractor:	SPRINGWELL CORPORATION		
Site Name:	495529 - 1		
Owner Name:	Odland, Lyle H.		
WCP Sites:	http://www38.swfwmd.state.fl.us/Support/WCP/WcpDetail.aspx?permit=495529		
Well Use:	IRRIGATION		
Well Located:			
Well Located 1:	6290 147TH AVE. NO.		
Well Located 2:			

Map Key	Direction	Distance (mi)	Distance (ft)	Elevation (ft)	DB
100	NW	0.33	1,763.20	14.13	WATER WELLS

Site ID:	209768	Section ID:	5.0

Well Constr Permit:	473272	Range ID:	16.0
WCP Status:	7	SPFWE:	423308.73311126
Well No:	0	SPFWN:	1297490.85978143
License No:	2489	GIS Update:	15-Jan-2007
Permit Issued:	19-Dec-1988	Last Update:	13-Jan-2007
Data Collect Site:	NO	Township I:	30.0
Water Use Permit:	NO	UTM Easting:	330623.615
Well Drill:		UTM Northing:	3087454.719
Well Depth:	0.0	Point X:	-82.7209482687021
Well Casing:	4.0	Point Y:	27.9012567982785
Casing to:	0.0	Latitude:	27 54 04.52
Static Water:	0.0	Longitude:	82 43 15.41
Contractor:	J. M. HENSLEY INC		
Site Name:	473272 - 1		
Owner Name:	Pinellas Plumbing Inc.		
WCP Sites:	http://www38.swfwmd.state.fl.us/Support/WCP/WcpDetail.aspx?permit=473272		
Well Use:	PLUGGED		
Well Located:			
Well Located 1:	14333 MYER LAKE CIRCLE		
Well Located 2:			

Map Key	Direction	Distance (mi)	Distance (ft)	Elevation (ft)	DB
100	NW	0.33	1,763.20	14.13	WATER WELLS

Site ID:	266010	Section ID:	5.0
Well Constr Permit:	522918	Range ID:	16.0
WCP Status:	6	SPFWE:	423308.73311126
Well No:	1	SPFWN:	1297490.85978143
License No:	1369	GIS Update:	25-May-2005
Permit Issued:	19-Mar-1992	Last Update:	13-Jan-2007
Data Collect Site:	NO	Township I:	30.0
Water Use Permit:	NO	UTM Easting:	330623.615
Well Drill:	ROTARY	UTM Northing:	3087454.719
Well Depth:	180.0	Point X:	-82.7209482687021
Well Casing:	5.0	Point Y:	27.9012567982785
Casing to:	116.0	Latitude:	27 54 04.52
Static Water:	10.0	Longitude:	82 43 15.41
Contractor:	FOURQUREAN WELL DRILLING		
Site Name:	522918 - 1		
Owner Name:	Blanton Elementary School		
WCP Sites:	http://www38.swfwmd.state.fl.us/Support/WCP/WcpDetail.aspx?permit=522918		
Well Use:	IRRIGATION		
Well Located:			
Well Located 1:	6400 54TH AVENUE NORTH		
Well Located 2:			

Map Key	Direction	Distance (mi)	Distance (ft)	Elevation (ft)	DB

100	NW	0.33	1,763.20	14.13	WATER WELLS

Site ID:	55225	Section ID:	5.0
Well Constr Permit:	318714	Range ID:	16.0
WCP Status:	6	SPFWE:	423308.73311126
Well No:	1	SPFWN:	1297490.85978143
License No:	999998	GIS Update:	25-May-2005
Permit Issued:	01-Jan-1970	Last Update:	13-Jan-2007
Data Collect Site:	NO	Township I:	30.0
Water Use Permit:	NO	UTM Easting:	330623.615
Well Drill:	ROTARY	UTM Northing:	3087454.719
Well Depth:	120.0	Point X:	-82.7209482687021
Well Casing:	3.0	Point Y:	27.9012567982785
Casing to:	63.0	Latitude:	27 54 04.52
Static Water:	6.0	Longitude:	82 43 15.41
Contractor:	RECORD MISSING AT UPLOAD		
Site Name:	318714 - 1		
Owner Name:	F Astro		
WCP Sites:	http://www38.swfwmd.state.fl.us/Support/WCP/WcpDetail.aspx?permit=318714		
Well Use:	IRRIGATION		
Well Located:			
Well Located 1:	NO ADDRESS		
Well Located 2:			

Map Key	Direction	Distance (mi)	Distance (ft)	Elevation (ft)	DB
100	NW	0.33	1,763.20	14.13	WATER WELLS

Site ID:	54482	Section ID:	5.0
Well Constr Permit:	317971	Range ID:	16.0
WCP Status:	6	SPFWE:	423308.73311126
Well No:	1	SPFWN:	1297490.85978143
License No:	999998	GIS Update:	25-May-2005
Permit Issued:	01-Jan-1970	Last Update:	13-Jan-2007
Data Collect Site:	NO	Township I:	30.0
Water Use Permit:	NO	UTM Easting:	330623.615
Well Drill:	CABLE TOOL	UTM Northing:	3087454.719
Well Depth:	131.0	Point X:	-82.7209482687021
Well Casing:	4.0	Point Y:	27.9012567982785
Casing to:	113.0	Latitude:	27 54 04.52
Static Water:	0.0	Longitude:	82 43 15.41
Contractor:	RECORD MISSING AT UPLOAD		
Site Name:	317971 - 1		
Owner Name:	Trade Wind		
WCP Sites:	http://www38.swfwmd.state.fl.us/Support/WCP/WcpDetail.aspx?permit=317971		
Well Use:	DOMESTIC		

Wells and Additional Sources Detail Report

Well Located:
Well Located 1: 6021 142ND AVE. NORTH
Well Located 2:

Map Key	Direction	Distance (mi)	Distance (ft)	Elevation (ft)	DB
100	NW	0.33	1,763.20	14.13	WATER WELLS

Site ID:	267005	Section ID:	5.0
Well Constr Permit:	523534	Range ID:	16.0
WCP Status:	6	SPFWE:	423308.73311126
Well No:	7	SPFWN:	1297490.85978143
License No:	2862	GIS Update:	25-May-2005
Permit Issued:	07-Apr-1992	Last Update:	13-Jan-2007
Data Collect Site:	NO	Township I:	30.0
Water Use Permit:	NO	UTM Easting:	330623.615
Well Drill:	JETTED	UTM Northing:	3087454.719
Well Depth:	14.0	Point X:	-82.7209482687021
Well Casing:	1.0	Point Y:	27.9012567982785
Casing to:	4.0	Latitude:	27 54 04.52
Static Water:	0.0	Longitude:	82 43 15.41
Contractor:	JOHN WILLIAMS SPRINKLERS INC.		
Site Name:	523534 - 7		
Owner Name:	Rainforest Entry Way		
WCP Sites:	http://www38.swfwmd.state.fl.us/Support/WCP/WcpDetail.aspx?permit=523534		
Well Use:	IRRIGATION		
Well Located:			
Well Located 1:	14699 CONDOR PASS		
Well Located 2:			

Map Key	Direction	Distance (mi)	Distance (ft)	Elevation (ft)	DB
100	NW	0.33	1,763.20	14.13	WATER WELLS

Site ID:	183100	Section ID:	5.0
Well Constr Permit:	446604	Range ID:	16.0
WCP Status:	6	SPFWE:	423308.73311126
Well No:	1	SPFWN:	1297490.85978143
License No:	2858	GIS Update:	25-May-2005
Permit Issued:	01-Mar-1988	Last Update:	13-Jan-2007
Data Collect Site:	NO	Township I:	30.0
Water Use Permit:	NO	UTM Easting:	330623.615
Well Drill:	AUGER	UTM Northing:	3087454.719
Well Depth:	12.0	Point X:	-82.7209482687021
Well Casing:	2.0	Point Y:	27.9012567982785
Casing to:	2.0	Latitude:	27 54 04.52
Static Water:	0.0	Longitude:	82 43 15.41
Contractor:	PROFESSIONAL SERVICE INDUSTRIES		

Wells and Additional Sources Detail Report

Site Name:	446604 - 1
Owner Name:	Gulf Oil Company
WCP Sites:	http://www38.swfwmd.state.fl.us/Support/WCP/WcpDetail.aspx?permit=446604
Well Use:	MONITOR
Well Located:	
Well Located 1:	9040 ROSWELL ROAD STE #500
Well Located 2:	

Map Key	Direction	Distance (mi)	Distance (ft)	Elevation (ft)	DB
100	NW	0.33	1,763.20	14.13	WATER WELLS

Site ID:	320173	Section ID:	5.0
Well Constr Permit:	556047	Range ID:	16.0
WCP Status:	6	SPFWE:	423308.73311126
Well No:	1	SPFWN:	1297490.85978143
License No:	1498	GIS Update:	25-May-2005
Permit Issued:	04-Aug-1994	Last Update:	13-Jan-2007
Data Collect Site:	NO	Township I:	30.0
Water Use Permit:	NO	UTM Easting:	330623.615
Well Drill:	ROTARY	UTM Northing:	3087454.719
Well Depth:	140.0	Point X:	-82.7209482687021
Well Casing:	4.0	Point Y:	27.9012567982785
Casing to:	105.0	Latitude:	27 54 04.52
Static Water:	8.0	Longitude:	82 43 15.41
Contractor:	POOLE DRILLING COMPANY INC.		
Site Name:	556047 - 1		
Owner Name:	Elmer L Cruse		
WCP Sites:	http://www38.swfwmd.state.fl.us/Support/WCP/WcpDetail.aspx?permit=556047		
Well Use:	IRRIGATION		
Well Located:			
Well Located 1:	14720 BANANA TREE LANE		
Well Located 2:			

Map Key	Direction	Distance (mi)	Distance (ft)	Elevation (ft)	DB
100	NW	0.33	1,763.20	14.13	WATER WELLS

Site ID:	154033	Section ID:	5.0
Well Constr Permit:	417521	Range ID:	16.0
WCP Status:	6	SPFWE:	423308.73311126
Well No:	1	SPFWN:	1297490.85978143
License No:	1660	GIS Update:	25-May-2005
Permit Issued:	26-Jun-1986	Last Update:	13-Jan-2007
Data Collect Site:	NO	Township I:	30.0
Water Use Permit:	NO	UTM Easting:	330623.615
Well Drill:	ROTARY	UTM Northing:	3087454.719
Well Depth:	132.0	Point X:	-82.7209482687021

Well Casing:	3.0	Point Y:	27.9012567982785
Casing to:	67.0	Latitude:	27 54 04.52
Static Water:	1.0	Longitude:	82 43 15.41
Contractor:	ANDREW SWITALSKI WELL DRILLING		
Site Name:	417521 - 1		
Owner Name:	Oscar A. Abrams		
WCP Sites:	http://www38.swfwmd.state.fl.us/Support/WCP/WcpDetail.aspx?permit=417521		
Well Use:	IRRIGATION		
Well Located:			
Well Located 1:	6600 20 STREET NORTH		
Well Located 2:			

Map Key	Direction	Distance (mi)	Distance (ft)	Elevation (ft)	DB
100	NW	0.33	1,763.20	14.13	WATER WELLS

Site ID:	232018	Section ID:	5.0
Well Constr Permit:	495523	Range ID:	16.0
WCP Status:	7	SPFWE:	423308.73311126
Well No:	0	SPFWN:	1297490.85978143
License No:	2853	GIS Update:	15-Jan-2007
Permit Issued:	13-Sep-1990	Last Update:	13-Jan-2007
Data Collect Site:	NO	Township I:	30.0
Water Use Permit:	NO	UTM Easting:	330623.615
Well Drill:		UTM Northing:	3087454.719
Well Depth:	0.0	Point X:	-82.7209482687021
Well Casing:	4.0	Point Y:	27.9012567982785
Casing to:	0.0	Latitude:	27 54 04.52
Static Water:	0.0	Longitude:	82 43 15.41
Contractor:	SPRINGWELL CORPORATION		
Site Name:	495523 - 1		
Owner Name:	Odland, Lyle H.		
WCP Sites:	http://www38.swfwmd.state.fl.us/Support/WCP/WcpDetail.aspx?permit=495523		
Well Use:	IRRIGATION		
Well Located:			
Well Located 1:	6290 147TH AVE. NO.		
Well Located 2:			

Map Key	Direction	Distance (mi)	Distance (ft)	Elevation (ft)	DB
100	NW	0.33	1,763.20	14.13	WATER WELLS

Site ID:	455926	Section ID:	5.0
Well Constr Permit:	653145	Range ID:	16.0
WCP Status:	6	SPFWE:	423308.73311126
Well No:	2	SPFWN:	1297490.85978143
License No:	11158	GIS Update:	25-May-2005
Permit Issued:	17-May-2001	Last Update:	13-Jan-2007

Data Collect Site:	NO	Township I:	30.0
Water Use Permit:	NO	UTM Easting:	330623.615
Well Drill:	AUGER	UTM Northing:	3087454.719
Well Depth:	0.0	Point X:	-82.7209482687021
Well Casing:	2.0	Point Y:	27.9012567982785
Casing to:	0.0	Latitude:	27 54 04.52
Static Water:	0.0	Longitude:	82 43 15.41
Contractor:			
Site Name:	653145 - 2		
Owner Name:	Mid State Moving & Storage		
WCP Sites:	http://www38.swfwmd.state.fl.us/Support/WCP/WcpDetail.aspx?permit=653145		
Well Use:	MONITOR		
Well Located:			
Well Located 1:	13755 US HWY 19		
Well Located 2:			

Map Key	Direction	Distance (mi)	Distance (ft)	Elevation (ft)	DB
100	NW	0.33	1,763.20	14.13	WATER WELLS

Site ID:	371267	Section ID:	5.0
Well Constr Permit:	589311	Range ID:	16.0
WCP Status:	6	SPFWE:	423308.732127
Well No:	4	SPFWN:	1297490.85879718
License No:	9046	GIS Update:	16-Mar-2010
Permit Issued:	12-Mar-1997	Last Update:	13-Jan-2007
Data Collect Site:	NO	Township I:	30.0
Water Use Permit:	NO	UTM Easting:	330623.6147
Well Drill:	JETTED	UTM Northing:	3087454.7187
Well Depth:	22.0	Point X:	-82.7209482717313
Well Casing:	1.25	Point Y:	27.9012567955555
Casing to:	22.0	Latitude:	27 54 04.52
Static Water:	6.0	Longitude:	82 43 15.41
Contractor:	HILTON'S WELLS		
Site Name:	589311 - 4		
Owner Name:	John Runyon		
WCP Sites:	http://www38.swfwmd.state.fl.us/Support/WCP/WcpDetail.aspx?permit=589311		
Well Use:	IRRIGATION		
Well Located:			
Well Located 1:	2001 8TH AVE S W		
Well Located 2:			

Map Key	Direction	Distance (mi)	Distance (ft)	Elevation (ft)	DB
100	NW	0.33	1,763.20	14.13	WATER WELLS

Site ID:	307096	Section ID:	5.0
Well Constr Permit:	548163	Range ID:	16.0

WCP Status:	6	SPFWE:	423308.73311126
Well No:	3	SPFWN:	1297490.85978143
License No:	9028	GIS Update:	25-May-2005
Permit Issued:	11-Feb-1994	Last Update:	13-Jan-2007
Data Collect Site:	NO	Township I:	30.0
Water Use Permit:	NO	UTM Easting:	330623.615
Well Drill:	AUGER	UTM Northing:	3087454.719
Well Depth:	12.0	Point X:	-82.7209482687021
Well Casing:	2.0	Point Y:	27.9012567982785
Casing to:	2.0	Latitude:	27 54 04.52
Static Water:	0.0	Longitude:	82 43 15.41
Contractor:	MORTENSEN ENGINEERING INC.		
Site Name:	548163 - 3		
Owner Name:	Rubin Icot Center Inc C/O Porta Westfalia Lc		
WCP Sites:	http://www38.swfwmd.state.fl.us/Support/WCP/WcpDetail.aspx?permit=548163		
Well Use:	MONITOR		
Well Located:			
Well Located 1:	17755 US HIGHWAY 19		
Well Located 2:			

Map Key	Direction	Distance (mi)	Distance (ft)	Elevation (ft)	DB
100	NW	0.33	1,763.20	14.13	WATER WELLS

Site ID:	234738	Section ID:	5.0
Well Constr Permit:	498244	Range ID:	16.0
WCP Status:	6	SPFWE:	423308.73311126
Well No:	1	SPFWN:	1297490.85978143
License No:	2825	GIS Update:	25-May-2005
Permit Issued:	07-May-1990	Last Update:	13-Jan-2007
Data Collect Site:	NO	Township I:	30.0
Water Use Permit:	NO	UTM Easting:	330623.615
Well Drill:	AUGER	UTM Northing:	3087454.719
Well Depth:	12.0	Point X:	-82.7209482687021
Well Casing:	2.0	Point Y:	27.9012567982785
Casing to:	2.0	Latitude:	27 54 04.52
Static Water:	0.0	Longitude:	82 43 15.41
Contractor:	LAW ENGINEERING & TESTING CO		
Site Name:	498244 - 1		
Owner Name:	Trader Publications Inc.		
WCP Sites:	http://www38.swfwmd.state.fl.us/Support/WCP/WcpDetail.aspx?permit=498244		
Well Use:	MONITOR		
Well Located:			
Well Located 1:	14549 62ND. STREET N.		
Well Located 2:			

Map Key	Direction	Distance (mi)	Distance (ft)	Elevation (ft)	DB

100	NW	0.33	1,763.20	14.13	WATER WELLS

Site ID:	277875	Section ID:	5.0
Well Constr Permit:	530420	Range ID:	16.0
WCP Status:	6	SPFWE:	423308.73311126
Well No:	0	SPFWN:	1297490.85978143
License No:	9126	GIS Update:	15-Jan-2007
Permit Issued:	01-Oct-1992	Last Update:	13-Jan-2007
Data Collect Site:	NO	Township I:	30.0
Water Use Permit:	NO	UTM Easting:	330623.615
Well Drill:		UTM Northing:	3087454.719
Well Depth:	0.0	Point X:	-82.7209482687021
Well Casing:	2.0	Point Y:	27.9012567982785
Casing to:	0.0	Latitude:	27 54 04.52
Static Water:	0.0	Longitude:	82 43 15.41
Contractor:	MACTEC		
Site Name:	530420 - 5		
Owner Name:	Trader Publications Inc.		
WCP Sites:	http://www38.swfwmd.state.fl.us/Support/WCP/WcpDetail.aspx?permit=530420		
Well Use:	PLUGGED		
Well Located:			
Well Located 1:	14549 62ND. STREET N.		
Well Located 2:			

Map Key	Direction	Distance (mi)	Distance (ft)	Elevation (ft)	DB
100	NW	0.33	1,763.20	14.13	WATER WELLS

Site ID:	209667	Section ID:	5.0
Well Constr Permit:	473171	Range ID:	16.0
WCP Status:	6	SPFWE:	423308.73311126
Well No:	1	SPFWN:	1297490.85978143
License No:	2489	GIS Update:	25-May-2005
Permit Issued:	16-Dec-1988	Last Update:	13-Jan-2007
Data Collect Site:	NO	Township I:	30.0
Water Use Permit:	NO	UTM Easting:	330623.615
Well Drill:	AUGER	UTM Northing:	3087454.719
Well Depth:	13.0	Point X:	-82.7209482687021
Well Casing:	4.0	Point Y:	27.9012567982785
Casing to:	13.0	Latitude:	27 54 04.52
Static Water:	0.0	Longitude:	82 43 15.41
Contractor:	J. M. HENSLEY INC		
Site Name:	473171 - 1		
Owner Name:	Pinellas Plumbing Inc.		
WCP Sites:	http://www38.swfwmd.state.fl.us/Support/WCP/WcpDetail.aspx?permit=473171		
Well Use:	MONITOR		
Well Located:			

Wells and Additional Sources Detail Report

Well Located 1: 14333 MYER LAKE CIRCLE
Well Located 2:

Map Key	Direction	Distance (mi)	Distance (ft)	Elevation (ft)	DB
100	NW	0.33	1,763.20	14.13	WATER WELLS

Site ID:	267003	Section ID:	5.0
Well Constr Permit:	523534	Range ID:	16.0
WCP Status:	6	SPFWE:	423308.73311126
Well No:	5	SPFWN:	1297490.85978143
License No:	2862	GIS Update:	25-May-2005
Permit Issued:	07-Apr-1992	Last Update:	13-Jan-2007
Data Collect Site:	NO	Township I:	30.0
Water Use Permit:	NO	UTM Easting:	330623.615
Well Drill:	JETTED	UTM Northing:	3087454.719
Well Depth:	14.0	Point X:	-82.7209482687021
Well Casing:	1.0	Point Y:	27.9012567982785
Casing to:	4.0	Latitude:	27 54 04.52
Static Water:	0.0	Longitude:	82 43 15.41
Contractor:	JOHN WILLIAMS SPRINKLERS INC.		
Site Name:	523534 - 5		
Owner Name:	Rainforest Entry Way		
WCP Sites:	http://www38.swfwmd.state.fl.us/Support/WCP/WcpDetail.aspx?permit=523534		
Well Use:	IRRIGATION		
Well Located:			
Well Located 1:	14699 CONDOR PASS		
Well Located 2:			

Map Key	Direction	Distance (mi)	Distance (ft)	Elevation (ft)	DB
100	NW	0.33	1,763.20	14.13	WATER WELLS

Site ID:	210779	Section ID:	5.0
Well Constr Permit:	474283	Range ID:	16.0
WCP Status:	6	SPFWE:	423308.73311126
Well No:	1	SPFWN:	1297490.85978143
License No:	2987	GIS Update:	25-May-2005
Permit Issued:	16-Jan-1989	Last Update:	13-Jan-2007
Data Collect Site:	NO	Township I:	30.0
Water Use Permit:	NO	UTM Easting:	330623.615
Well Drill:	AUGER	UTM Northing:	3087454.719
Well Depth:	15.0	Point X:	-82.7209482687021
Well Casing:	2.0	Point Y:	27.9012567982785
Casing to:	5.0	Latitude:	27 54 04.52
Static Water:	0.0	Longitude:	82 43 15.41
Contractor:	W GRADY SWANN INC		
Site Name:	474283 - 1		

Wells and Additional Sources Detail Report

Owner Name:	Pinellas Suncoast
WCP Sites:	http://www38.swfwmd.state.fl.us/Support/WCP/WcpDetail.aspx?permit=474283
Well Use:	MONITOR
Well Located:	
Well Located 1:	3201 SCHERER DR N
Well Located 2:	

Map Key	Direction	Distance (mi)	Distance (ft)	Elevation (ft)	DB
100	NW	0.33	1,763.20	14.13	WATER WELLS

Site ID:	69998	Section ID:	5.0
Well Constr Permit:	333487	Range ID:	16.0
WCP Status:	6	SPFWE:	423308.73311126
Well No:	1	SPFWN:	1297490.85978143
License No:	1641	GIS Update:	25-May-2005
Permit Issued:	01-Jan-1970	Last Update:	13-Jan-2007
Data Collect Site:	NO	Township I:	30.0
Water Use Permit:	NO	UTM Easting:	330623.615
Well Drill:	ROTARY	UTM Northing:	3087454.719
Well Depth:	160.0	Point X:	-82.7209482687021
Well Casing:	4.0	Point Y:	27.9012567982785
Casing to:	90.0	Latitude:	27 54 04.52
Static Water:	13.0	Longitude:	82 43 15.41
Contractor:	DIXIE DRILLING SERVICES		
Site Name:	333487 - 1		
Owner Name:	B Indian Ro		
WCP Sites:	http://www38.swfwmd.state.fl.us/Support/WCP/WcpDetail.aspx?permit=333487		
Well Use:	IRRIGATION		
Well Located:			
Well Located 1:	NO ADDRESS		
Well Located 2:			

Map Key	Direction	Distance (mi)	Distance (ft)	Elevation (ft)	DB
100	NW	0.33	1,763.20	14.13	WATER WELLS

Site ID:	235629	Section ID:	5.0
Well Constr Permit:	499135	Range ID:	16.0
WCP Status:	6	SPFWE:	423308.73311126
Well No:	1	SPFWN:	1297490.85978143
License No:	9046	GIS Update:	25-May-2005
Permit Issued:	24-May-1990	Last Update:	13-Jan-2007
Data Collect Site:	NO	Township I:	30.0
Water Use Permit:	NO	UTM Easting:	330623.615
Well Drill:	JETTED	UTM Northing:	3087454.719
Well Depth:	12.0	Point X:	-82.7209482687021
Well Casing:	2.0	Point Y:	27.9012567982785

Casing to:	2.0	Latitude:	27 54 04.52
Static Water:	7.0	Longitude:	82 43 15.41
Contractor:	HILTON'S WELLS		
Site Name:	499135 - 1		
Owner Name:	Uhaul Of Largo		
WCP Sites:	http://www38.swfwmd.state.fl.us/Support/WCP/WcpDetail.aspx?permit=499135		
Well Use:	MONITOR		
Well Located:			
Well Located 1:	13564 66 STREET N.		
Well Located 2:			

Map Key	Direction	Distance (mi)	Distance (ft)	Elevation (ft)	DB
100	NW	0.33	1,763.20	14.13	WATER WELLS

Site ID:	235628	Section ID:	5.0
Well Constr Permit:	499134	Range ID:	16.0
WCP Status:	6	SPFWE:	423308.73311126
Well No:	1	SPFWN:	1297490.85978143
License No:	9046	GIS Update:	25-May-2005
Permit Issued:	24-May-1990	Last Update:	13-Jan-2007
Data Collect Site:	NO	Township I:	30.0
Water Use Permit:	NO	UTM Easting:	330623.615
Well Drill:	JETTED	UTM Northing:	3087454.719
Well Depth:	12.0	Point X:	-82.7209482687021
Well Casing:	2.0	Point Y:	27.9012567982785
Casing to:	2.0	Latitude:	27 54 04.52
Static Water:	7.0	Longitude:	82 43 15.41
Contractor:	HILTON'S WELLS		
Site Name:	499134 - 1		
Owner Name:	Uhaul Of Largo		
WCP Sites:	http://www38.swfwmd.state.fl.us/Support/WCP/WcpDetail.aspx?permit=499134		
Well Use:	MONITOR		
Well Located:			
Well Located 1:	13564 66 STREET N.		
Well Located 2:			

Map Key	Direction	Distance (mi)	Distance (ft)	Elevation (ft)	DB
100	NW	0.33	1,763.20	14.13	WATER WELLS

Site ID:	371266	Section ID:	5.0
Well Constr Permit:	589311	Range ID:	16.0
WCP Status:	6	SPFWE:	423308.732127
Well No:	3	SPFWN:	1297490.85879718
License No:	9046	GIS Update:	16-Mar-2010
Permit Issued:	12-Mar-1997	Last Update:	13-Jan-2007
Data Collect Site:	NO	Township I:	30.0

Water Use Permit:	NO	UTM Easting:	330623.6147
Well Drill:	JETTED	UTM Northing:	3087454.7187
Well Depth:	22.0	Point X:	-82.7209482717313
Well Casing:	1.25	Point Y:	27.9012567955555
Casing to:	22.0	Latitude:	27 54 04.52
Static Water:	6.0	Longitude:	82 43 15.41
Contractor:	HILTON'S WELLS		
Site Name:	589311 - 3		
Owner Name:	John Runyon		
WCP Sites:	http://www38.swfwmd.state.fl.us/Support/WCP/WcpDetail.aspx?permit=589311		
Well Use:	IRRIGATION		
Well Located:			
Well Located 1:	2001 8TH AVE S W		
Well Located 2:			

Map Key	Direction	Distance (mi)	Distance (ft)	Elevation (ft)	DB
100	NW	0.33	1,763.20	14.13	WATER WELLS

Site ID:	106523	Section ID:	5.0
Well Constr Permit:	370015	Range ID:	16.0
WCP Status:	6	SPFWE:	423308.73311126
Well No:	1	SPFWN:	1297490.85978143
License No:	1986	GIS Update:	25-May-2005
Permit Issued:	02-Nov-1981	Last Update:	13-Jan-2007
Data Collect Site:	NO	Township I:	30.0
Water Use Permit:	NO	UTM Easting:	330623.615
Well Drill:	CABLE TOOL	UTM Northing:	3087454.719
Well Depth:	66.0	Point X:	-82.7209482687021
Well Casing:	2.0	Point Y:	27.9012567982785
Casing to:	53.0	Latitude:	27 54 04.52
Static Water:	15.0	Longitude:	82 43 15.41
Contractor:	GIL PERRY'S WELL DRILLING		
Site Name:	370015 - 1		
Owner Name:	Digruccio		
WCP Sites:	http://www38.swfwmd.state.fl.us/Support/WCP/WcpDetail.aspx?permit=370015		
Well Use:	IRRIGATION		
Well Located:			
Well Located 1:	1336 INDIAN TRAILS SOUTH		
Well Located 2:			

Map Key	Direction	Distance (mi)	Distance (ft)	Elevation (ft)	DB
100	NW	0.33	1,763.20	14.13	WATER WELLS

Site ID:	235630	Section ID:	5.0
Well Constr Permit:	499136	Range ID:	16.0
WCP Status:	6	SPFWE:	423308.73311126

Wells and Additional Sources Detail Report

Well No:	1	SPFWN:	1297490.85978143
License No:	9046	GIS Update:	25-May-2005
Permit Issued:	24-May-1990	Last Update:	13-Jan-2007
Data Collect Site:	NO	Township I:	30.0
Water Use Permit:	NO	UTM Easting:	330623.615
Well Drill:	JETTED	UTM Northing:	3087454.719
Well Depth:	12.0	Point X:	-82.7209482687021
Well Casing:	2.0	Point Y:	27.9012567982785
Casing to:	2.0	Latitude:	27 54 04.52
Static Water:	7.0	Longitude:	82 43 15.41
Contractor:	HILTON'S WELLS		
Site Name:	499136 - 1		
Owner Name:	Uhaul Of Largo		
WCP Sites:	http://www38.swfwmd.state.fl.us/Support/WCP/WcpDetail.aspx?permit=499136		
Well Use:	MONITOR		
Well Located:			
Well Located 1:	13564 66 STREET N.		
Well Located 2:			

Map Key	Direction	Distance (mi)	Distance (ft)	Elevation (ft)	DB
100	NW	0.33	1,763.20	14.13	WATER WELLS

Site ID:	231759	Section ID:	5.0
Well Constr Permit:	495264	Range ID:	16.0
WCP Status:	6	SPFWE:	423308.73311126
Well No:	1	SPFWN:	1297490.85978143
License No:	9089	GIS Update:	25-May-2005
Permit Issued:	07-Mar-1990	Last Update:	13-Jan-2007
Data Collect Site:	NO	Township I:	30.0
Water Use Permit:	NO	UTM Easting:	330623.615
Well Drill:	ROTARY	UTM Northing:	3087454.719
Well Depth:	11.0	Point X:	-82.7209482687021
Well Casing:	2.0	Point Y:	27.9012567982785
Casing to:	11.0	Latitude:	27 54 04.52
Static Water:	0.0	Longitude:	82 43 15.41
Contractor:	DELTA ENVIRONMENTAL CONSULTANTS,		
Site Name:	495264 - 1		
Owner Name:	Chevron Usa Inc		
WCP Sites:	http://www38.swfwmd.state.fl.us/Support/WCP/WcpDetail.aspx?permit=495264		
Well Use:	PLUGGED		
Well Located:			
Well Located 1:	PO BOX 1706		
Well Located 2:			

Map Key	Direction	Distance (mi)	Distance (ft)	Elevation (ft)	DB
100	NW	0.33	1,763.20	14.13	WATER WELLS

Site ID:	247916	Section ID:	5.0
Well Constr Permit:	511425	Range ID:	16.0
WCP Status:	6	SPFWE:	423308.73311126
Well No:	1	SPFWN:	1297490.85978143
License No:	2862	GIS Update:	25-May-2005
Permit Issued:	06-Mar-1991	Last Update:	13-Jan-2007
Data Collect Site:	NO	Township I:	30.0
Water Use Permit:	NO	UTM Easting:	330623.615
Well Drill:	JETTED	UTM Northing:	3087454.719
Well Depth:	18.0	Point X:	-82.7209482687021
Well Casing:	1.0	Point Y:	27.9012567982785
Casing to:	8.0	Latitude:	27 54 04.52
Static Water:	0.0	Longitude:	82 43 15.41
Contractor:	JOHN WILLIAMS SPRINKLERS INC.		
Site Name:	511425 - 1		
Owner Name:	Walsh, Joan		
WCP Sites:	http://www38.swfwmd.state.fl.us/Support/WCP/WcpDetail.aspx?permit=511425		
Well Use:	IRRIGATION		
Well Located:			
Well Located 1:	5945 141ST AVE. N.		
Well Located 2:			

Map Key	Direction	Distance (mi)	Distance (ft)	Elevation (ft)	DB
100	NW	0.33	1,763.20	14.13	WATER WELLS

Site ID:	234740	Section ID:	5.0
Well Constr Permit:	498246	Range ID:	16.0
WCP Status:	6	SPFWE:	423308.73311126
Well No:	1	SPFWN:	1297490.85978143
License No:	2825	GIS Update:	25-May-2005
Permit Issued:	07-May-1990	Last Update:	13-Jan-2007
Data Collect Site:	NO	Township I:	30.0
Water Use Permit:	NO	UTM Easting:	330623.615
Well Drill:	AUGER	UTM Northing:	3087454.719
Well Depth:	12.0	Point X:	-82.7209482687021
Well Casing:	2.0	Point Y:	27.9012567982785
Casing to:	2.0	Latitude:	27 54 04.52
Static Water:	0.0	Longitude:	82 43 15.41
Contractor:	LAW ENGINEERING & TESTING CO		
Site Name:	498246 - 1		
Owner Name:	Trader Publications Inc.		
WCP Sites:	http://www38.swfwmd.state.fl.us/Support/WCP/WcpDetail.aspx?permit=498246		
Well Use:	MONITOR		
Well Located:			
Well Located 1:	14549 62ND. STREET N.		

Well Located 2:

Map Key	Direction	Distance (mi)	Distance (ft)	Elevation (ft)	DB
100	NW	0.33	1,763.20	14.13	WATER WELLS

Site ID:	267002	Section ID:	5.0
Well Constr Permit:	523534	Range ID:	16.0
WCP Status:	6	SPFWE:	423308.73311126
Well No:	4	SPFWN:	1297490.85978143
License No:	2862	GIS Update:	25-May-2005
Permit Issued:	07-Apr-1992	Last Update:	13-Jan-2007
Data Collect Site:	NO	Township I:	30.0
Water Use Permit:	NO	UTM Easting:	330623.615
Well Drill:	JETTED	UTM Northing:	3087454.719
Well Depth:	14.0	Point X:	-82.7209482687021
Well Casing:	1.0	Point Y:	27.9012567982785
Casing to:	4.0	Latitude:	27 54 04.52
Static Water:	0.0	Longitude:	82 43 15.41
Contractor:	JOHN WILLIAMS SPRINKLERS INC.		
Site Name:	523534 - 4		
Owner Name:	Rainforest Entry Way		
WCP Sites:	http://www38.swfwmd.state.fl.us/Support/WCP/WcpDetail.aspx?permit=523534		
Well Use:	IRRIGATION		
Well Located:			
Well Located 1:	14699 CONDOR PASS		
Well Located 2:			

Map Key	Direction	Distance (mi)	Distance (ft)	Elevation (ft)	DB
100	NW	0.33	1,763.20	14.13	WATER WELLS

Site ID:	455927	Section ID:	5.0
Well Constr Permit:	653145	Range ID:	16.0
WCP Status:	6	SPFWE:	423308.73311126
Well No:	3	SPFWN:	1297490.85978143
License No:	11158	GIS Update:	25-May-2005
Permit Issued:	17-May-2001	Last Update:	13-Jan-2007
Data Collect Site:	NO	Township I:	30.0
Water Use Permit:	NO	UTM Easting:	330623.615
Well Drill:	AUGER	UTM Northing:	3087454.719
Well Depth:	0.0	Point X:	-82.7209482687021
Well Casing:	2.0	Point Y:	27.9012567982785
Casing to:	0.0	Latitude:	27 54 04.52
Static Water:	0.0	Longitude:	82 43 15.41
Contractor:			
Site Name:	653145 - 3		
Owner Name:	Mid State Moving & Storage		

Wells and Additional Sources Detail Report

WCP Sites:	http://www38.swfwmd.state.fl.us/Support/WCP/WcpDetail.aspx?permit=653145
Well Use:	MONITOR
Well Located:	
Well Located 1:	13755 US HWY 19
Well Located 2:	

Map Key	Direction	Distance (mi)	Distance (ft)	Elevation (ft)	DB
100	NW	0.33	1,763.20	14.13	WATER WELLS

Site ID:	210780	Section ID:	5.0
Well Constr Permit:	474284	Range ID:	16.0
WCP Status:	6	SPFWE:	423308.73311126
Well No:	1	SPFWN:	1297490.85978143
License No:	2987	GIS Update:	25-May-2005
Permit Issued:	16-Jan-1989	Last Update:	13-Jan-2007
Data Collect Site:	NO	Township I:	30.0
Water Use Permit:	NO	UTM Easting:	330623.615
Well Drill:	AUGER	UTM Northing:	3087454.719
Well Depth:	15.0	Point X:	-82.7209482687021
Well Casing:	2.0	Point Y:	27.9012567982785
Casing to:	5.0	Latitude:	27 54 04.52
Static Water:	0.0	Longitude:	82 43 15.41
Contractor:	W GRADY SWANN INC		
Site Name:	474284 - 1		
Owner Name:	Pinellas Suncoast		
WCP Sites:	http://www38.swfwmd.state.fl.us/Support/WCP/WcpDetail.aspx?permit=474284		
Well Use:	MONITOR		
Well Located:			
Well Located 1:	3201 SCHERER DR N		
Well Located 2:			

Map Key	Direction	Distance (mi)	Distance (ft)	Elevation (ft)	DB
100	NW	0.33	1,763.20	14.13	WATER WELLS

Site ID:	258838	Section ID:	5.0
Well Constr Permit:	518551	Range ID:	16.0
WCP Status:	6	SPFWE:	423308.73311126
Well No:	4	SPFWN:	1297490.85978143
License No:	1528	GIS Update:	25-May-2005
Permit Issued:	04-Nov-1991	Last Update:	13-Jan-2007
Data Collect Site:	NO	Township I:	30.0
Water Use Permit:	NO	UTM Easting:	330623.615
Well Drill:	JETTED	UTM Northing:	3087454.719
Well Depth:	22.0	Point X:	-82.7209482687021
Well Casing:	1.0	Point Y:	27.9012567982785
Casing to:	17.0	Latitude:	27 54 04.52

Static Water:	0.0	Longitude:	82 43 15.41
Contractor:	SASSAMAN PUMP & SPRINKLER		
Site Name:	518551 - 4		
Owner Name:	Emelia Pelletier		
WCP Sites:	http://www38.swfwmd.state.fl.us/Support/WCP/WcpDetail.aspx?permit=518551		
Well Use:	IRRIGATION		
Well Located:			
Well Located 1:	6030 - 140TH TERRACE NORTH		
Well Located 2:			

Map Key	Direction	Distance (mi)	Distance (ft)	Elevation (ft)	DB
100	NW	0.33	1,763.20	14.13	WATER WELLS

Site ID:	297723	Section ID:	5.0
Well Constr Permit:	542624	Range ID:	16.0
WCP Status:	6	SPFWE:	423308.73311126
Well No:	1	SPFWN:	1297490.85978143
License No:	2406	GIS Update:	25-May-2005
Permit Issued:	02-Sep-1993	Last Update:	13-Jan-2007
Data Collect Site:	NO	Township I:	30.0
Water Use Permit:	NO	UTM Easting:	330623.615
Well Drill:	AUGER	UTM Northing:	3087454.719
Well Depth:	10.0	Point X:	-82.7209482687021
Well Casing:	4.0	Point Y:	27.9012567982785
Casing to:	2.0	Latitude:	27 54 04.52
Static Water:	2.0	Longitude:	82 43 15.41
Contractor:	ENVIRONMENTAL DRILLING SERVICE		
Site Name:	542624 - 1		
Owner Name:	Chevron		
WCP Sites:	http://www38.swfwmd.state.fl.us/Support/WCP/WcpDetail.aspx?permit=542624		
Well Use:	MONITOR		
Well Located:			
Well Located 1:	P.O. BOX 590028 ORLANDO		
Well Located 2:			

Map Key	Direction	Distance (mi)	Distance (ft)	Elevation (ft)	DB
100	NW	0.33	1,763.20	14.13	WATER WELLS

Site ID:	297724	Section ID:	5.0
Well Constr Permit:	542624	Range ID:	16.0
WCP Status:	6	SPFWE:	423308.73311126
Well No:	2	SPFWN:	1297490.85978143
License No:	2406	GIS Update:	25-May-2005
Permit Issued:	02-Sep-1993	Last Update:	13-Jan-2007
Data Collect Site:	NO	Township I:	30.0
Water Use Permit:	NO	UTM Easting:	330623.615

Well Drill:	AUGER	UTM Northing:	3087454.719
Well Depth:	10.0	Point X:	-82.7209482687021
Well Casing:	4.0	Point Y:	27.9012567982785
Casing to:	2.0	Latitude:	27 54 04.52
Static Water:	2.0	Longitude:	82 43 15.41
Contractor:	ENVIRONMENTAL DRILLING SERVICE		
Site Name:	542624 - 2		
Owner Name:	Chevron		
WCP Sites:	http://www38.swfwmd.state.fl.us/Support/WCP/WcpDetail.aspx?permit=542624		
Well Use:	MONITOR		
Well Located:			
Well Located 1:	P.O. BOX 590028 ORLANDO		
Well Located 2:			

Map Key	Direction	Distance (mi)	Distance (ft)	Elevation (ft)	DB
100	NW	0.33	1,763.20	14.13	WATER WELLS

Site ID:	252005	Section ID:	5.0
Well Constr Permit:	514229	Range ID:	16.0
WCP Status:	6	SPFWE:	423308.73311126
Well No:	1	SPFWN:	1297490.85978143
License No:	2267	GIS Update:	25-May-2005
Permit Issued:	07-Jun-1991	Last Update:	13-Jan-2007
Data Collect Site:	NO	Township I:	30.0
Water Use Permit:	NO	UTM Easting:	330623.615
Well Drill:	ROTARY	UTM Northing:	3087454.719
Well Depth:	120.0	Point X:	-82.7209482687021
Well Casing:	4.0	Point Y:	27.9012567982785
Casing to:	98.0	Latitude:	27 54 04.52
Static Water:	10.0	Longitude:	82 43 15.41
Contractor:	BAKER WELL DRILLING INC.		
Site Name:	514229 - 1		
Owner Name:	Sun Blades		
WCP Sites:	http://www38.swfwmd.state.fl.us/Support/WCP/WcpDetail.aspx?permit=514229		
Well Use:	IRRIGATION		
Well Located:			
Well Located 1:	13940 ICOT BLVD.		
Well Located 2:			

Map Key	Direction	Distance (mi)	Distance (ft)	Elevation (ft)	DB
100	NW	0.33	1,763.20	14.13	WATER WELLS

Site ID:	184367	Section ID:	5.0
Well Constr Permit:	447871	Range ID:	16.0
WCP Status:	6	SPFWE:	423308.73311126
Well No:	1	SPFWN:	1297490.85978143

Wells and Additional Sources Detail Report

License No:	2987	GIS Update:	25-May-2005
Permit Issued:	10-Mar-1988	Last Update:	13-Jan-2007
Data Collect Site:	NO	Township I:	30.0
Water Use Permit:	NO	UTM Easting:	330623.615
Well Drill:	AUGER	UTM Northing:	3087454.719
Well Depth:	15.0	Point X:	-82.7209482687021
Well Casing:	2.0	Point Y:	27.9012567982785
Casing to:	15.0	Latitude:	27 54 04.52
Static Water:	0.0	Longitude:	82 43 15.41
Contractor:	W GRADY SWANN INC		
Site Name:	447871 - 1		
Owner Name:	Peter Brown Construction		
WCP Sites:	http://www38.swfwmd.state.fl.us/Support/WCP/WcpDetail.aspx?permit=447871		
Well Use:	MONITOR		
Well Located:			
Well Located 1:	P O BOX 4100		
Well Located 2:			

Map Key	Direction	Distance (mi)	Distance (ft)	Elevation (ft)	DB
100	NW	0.33	1,763.20	14.13	WATER WELLS

Site ID:	208493	Section ID:	5.0
Well Constr Permit:	471997	Range ID:	16.0
WCP Status:	6	SPFWE:	423308.73311126
Well No:	1	SPFWN:	1297490.85978143
License No:	2587	GIS Update:	25-May-2005
Permit Issued:	22-Nov-1988	Last Update:	13-Jan-2007
Data Collect Site:	NO	Township I:	30.0
Water Use Permit:	NO	UTM Easting:	330623.615
Well Drill:	AUGER	UTM Northing:	3087454.719
Well Depth:	10.0	Point X:	-82.7209482687021
Well Casing:	2.0	Point Y:	27.9012567982785
Casing to:	2.0	Latitude:	27 54 04.52
Static Water:	3.0	Longitude:	82 43 15.41
Contractor:	WELLTECH		
Site Name:	471997 - 1		
Owner Name:	Cox Lumber Co		
WCP Sites:	http://www38.swfwmd.state.fl.us/Support/WCP/WcpDetail.aspx?permit=471997		
Well Use:	MONITOR		
Well Located:			
Well Located 1:	3300 FAIRFIELD AVE S		
Well Located 2:			

Map Key	Direction	Distance (mi)	Distance (ft)	Elevation (ft)	DB
100	NW	0.33	1,763.20	14.13	WATER WELLS

Wells and Additional Sources Detail Report

Site ID:	421606	Section ID:	5.0
Well Constr Permit:	627860	Range ID:	16.0
WCP Status:	6	SPFWE:	423308.732127
Well No:	1	SPFWN:	1297490.85879718
License No:	2250	GIS Update:	16-Mar-2010
Permit Issued:	10-Nov-1999	Last Update:	13-Jan-2007
Data Collect Site:	NO	Township I:	30.0
Water Use Permit:	NO	UTM Easting:	330623.6147
Well Drill:	AUGER	UTM Northing:	3087454.7187
Well Depth:	15.0	Point X:	-82.7209482717313
Well Casing:	5.0	Point Y:	27.9012567955555
Casing to:	5.0	Latitude:	27 54 04.52
Static Water:	4.0	Longitude:	82 43 15.41
Contractor:	MIXON GROUP INC		
Site Name:	627860 - 1		
Owner Name:	Dyco Paints Incorp		
WCP Sites:	http://www38.swfwmd.state.fl.us/Support/WCP/WcpDetail.aspx?permit=627860		
Well Use:	REMEDIATION - RECOVERY		
Well Located:			
Well Located 1:	5850 ULMERTON ROAD		
Well Located 2:			

Map Key	Direction	Distance (mi)	Distance (ft)	Elevation (ft)	DB
100	NW	0.33	1,763.20	14.13	WATER WELLS

Site ID:	247915	Section ID:	5.0
Well Constr Permit:	511424	Range ID:	16.0
WCP Status:	6	SPFWE:	423308.73311126
Well No:	1	SPFWN:	1297490.85978143
License No:	2862	GIS Update:	25-May-2005
Permit Issued:	06-Mar-1991	Last Update:	13-Jan-2007
Data Collect Site:	NO	Township I:	30.0
Water Use Permit:	NO	UTM Easting:	330623.615
Well Drill:	JETTED	UTM Northing:	3087454.719
Well Depth:	18.0	Point X:	-82.7209482687021
Well Casing:	1.0	Point Y:	27.9012567982785
Casing to:	8.0	Latitude:	27 54 04.52
Static Water:	0.0	Longitude:	82 43 15.41
Contractor:	JOHN WILLIAMS SPRINKLERS INC.		
Site Name:	511424 - 1		
Owner Name:	Walsh, Joan		
WCP Sites:	http://www38.swfwmd.state.fl.us/Support/WCP/WcpDetail.aspx?permit=511424		
Well Use:	IRRIGATION		
Well Located:			
Well Located 1:	5945 141ST AVE. N.		
Well Located 2:			

Map Key	Direction	Distance (mi)	Distance (ft)	Elevation (ft)	DB
100	NW	0.33	1,763.20	14.13	WATER WELLS

Site ID:	307095	Section ID:	5.0
Well Constr Permit:	548163	Range ID:	16.0
WCP Status:	6	SPFWE:	423308.73311126
Well No:	2	SPFWN:	1297490.85978143
License No:	9028	GIS Update:	25-May-2005
Permit Issued:	11-Feb-1994	Last Update:	13-Jan-2007
Data Collect Site:	NO	Township I:	30.0
Water Use Permit:	NO	UTM Easting:	330623.615
Well Drill:	AUGER	UTM Northing:	3087454.719
Well Depth:	12.0	Point X:	-82.7209482687021
Well Casing:	2.0	Point Y:	27.9012567982785
Casing to:	2.0	Latitude:	27 54 04.52
Static Water:	0.0	Longitude:	82 43 15.41
Contractor:	MORTENSEN ENGINEERING INC.		
Site Name:	548163 - 2		
Owner Name:	Rubin Icot Center Inc C/O Porta Westfalia Lc		
WCP Sites:	http://www38.swfwmd.state.fl.us/Support/WCP/WcpDetail.aspx?permit=548163		
Well Use:	MONITOR		
Well Located:			
Well Located 1:	17755 US HIGHWAY 19		
Well Located 2:			

Map Key	Direction	Distance (mi)	Distance (ft)	Elevation (ft)	DB
100	NW	0.33	1,763.20	14.13	WATER WELLS

Site ID:	258835	Section ID:	5.0
Well Constr Permit:	518551	Range ID:	16.0
WCP Status:	6	SPFWE:	423308.73311126
Well No:	1	SPFWN:	1297490.85978143
License No:	1528	GIS Update:	25-May-2005
Permit Issued:	04-Nov-1991	Last Update:	13-Jan-2007
Data Collect Site:	NO	Township I:	30.0
Water Use Permit:	NO	UTM Easting:	330623.615
Well Drill:	JETTED	UTM Northing:	3087454.719
Well Depth:	22.0	Point X:	-82.7209482687021
Well Casing:	1.0	Point Y:	27.9012567982785
Casing to:	17.0	Latitude:	27 54 04.52
Static Water:	0.0	Longitude:	82 43 15.41
Contractor:	SASSAMAN PUMP & SPRINKLER		
Site Name:	518551 - 1		
Owner Name:	Emelia Pelletier		
WCP Sites:	http://www38.swfwmd.state.fl.us/Support/WCP/WcpDetail.aspx?permit=518551		

Well Use:	IRRIGATION
Well Located:	
Well Located 1:	6030 - 140TH TERRACE NORTH
Well Located 2:	

Map Key	Direction	Distance (mi)	Distance (ft)	Elevation (ft)	DB
100	NW	0.33	1,763.20	14.13	WATER WELLS

Site ID:	209765	Section ID:	5.0
Well Constr Permit:	473269	Range ID:	16.0
WCP Status:	7	SPFWE:	423308.73311126
Well No:	0	SPFWN:	1297490.85978143
License No:	2489	GIS Update:	15-Jan-2007
Permit Issued:	19-Dec-1988	Last Update:	13-Jan-2007
Data Collect Site:	NO	Township I:	30.0
Water Use Permit:	NO	UTM Easting:	330623.615
Well Drill:		UTM Northing:	3087454.719
Well Depth:	0.0	Point X:	-82.7209482687021
Well Casing:	4.0	Point Y:	27.9012567982785
Casing to:	0.0	Latitude:	27 54 04.52
Static Water:	0.0	Longitude:	82 43 15.41
Contractor:	J. M. HENSLEY INC		
Site Name:	473269 - 1		
Owner Name:	Pinellas Plumbing Inc.		
WCP Sites:	http://www38.swfwmd.state.fl.us/Support/WCP/WcpDetail.aspx?permit=473269		
Well Use:	PLUGGED		
Well Located:			
Well Located 1:	14333 MYER LAKE CIRCLE		
Well Located 2:			

Map Key	Direction	Distance (mi)	Distance (ft)	Elevation (ft)	DB
100	NW	0.33	1,763.20	14.13	WATER WELLS

Site ID:	247917	Section ID:	5.0
Well Constr Permit:	511426	Range ID:	16.0
WCP Status:	6	SPFWE:	423308.73311126
Well No:	1	SPFWN:	1297490.85978143
License No:	2862	GIS Update:	25-May-2005
Permit Issued:	06-Mar-1991	Last Update:	13-Jan-2007
Data Collect Site:	NO	Township I:	30.0
Water Use Permit:	NO	UTM Easting:	330623.615
Well Drill:	JETTED	UTM Northing:	3087454.719
Well Depth:	18.0	Point X:	-82.7209482687021
Well Casing:	1.0	Point Y:	27.9012567982785
Casing to:	8.0	Latitude:	27 54 04.52
Static Water:	0.0	Longitude:	82 43 15.41

Wells and Additional Sources Detail Report

Contractor:	JOHN WILLIAMS SPRINKLERS INC.
Site Name:	511426 - 1
Owner Name:	Walsh, Joan
WCP Sites:	http://www38.swfwmd.state.fl.us/Support/WCP/WcpDetail.aspx?permit=511426
Well Use:	IRRIGATION
Well Located:	
Well Located 1:	5945 141ST AVE. N.
Well Located 2:	

Map Key	Direction	Distance (mi)	Distance (ft)	Elevation (ft)	DB
100	NW	0.33	1,763.20	14.13	WATER WELLS

Site ID:	71227	Section ID:	5.0
Well Constr Permit:	334716	Range ID:	16.0
WCP Status:	6	SPFWE:	423308.73311126
Well No:	1	SPFWN:	1297490.85978143
License No:	1641	GIS Update:	25-May-2005
Permit Issued:	01-Jan-1970	Last Update:	13-Jan-2007
Data Collect Site:	NO	Township I:	30.0
Water Use Permit:	NO	UTM Easting:	330623.615
Well Drill:	ROTARY	UTM Northing:	3087454.719
Well Depth:	130.0	Point X:	-82.7209482687021
Well Casing:	4.0	Point Y:	27.9012567982785
Casing to:	80.0	Latitude:	27 54 04.52
Static Water:	5.0	Longitude:	82 43 15.41
Contractor:	DIXIE DRILLING SERVICES		
Site Name:	334716 - 1		
Owner Name:	Suwell,H		
WCP Sites:	http://www38.swfwmd.state.fl.us/Support/WCP/WcpDetail.aspx?permit=334716		
Well Use:	DOMESTIC		
Well Located:			
Well Located 1:	13460 62ND STREET		
Well Located 2:			

Map Key	Direction	Distance (mi)	Distance (ft)	Elevation (ft)	DB
100	NW	0.33	1,763.20	14.13	WATER WELLS

Site ID:	293616	Section ID:	5.0
Well Constr Permit:	540205	Range ID:	16.0
WCP Status:	6	SPFWE:	423308.73311126
Well No:	1	SPFWN:	1297490.85978143
License No:	9148	GIS Update:	25-May-2005
Permit Issued:	30-Jun-1993	Last Update:	13-Jan-2007
Data Collect Site:	NO	Township I:	30.0
Water Use Permit:	NO	UTM Easting:	330623.615
Well Drill:	ROTARY	UTM Northing:	3087454.719

Well Depth:	210.0	Point X:	-82.7209482687021
Well Casing:	4.0	Point Y:	27.9012567982785
Casing to:	103.0	Latitude:	27 54 04.52
Static Water:	8.0	Longitude:	82 43 15.41
Contractor:	Davis Drilling LLC		
Site Name:	540205 - 1		
Owner Name:	Oakwood Center		
WCP Sites:	http://www38.swfwmd.state.fl.us/Support/WCP/WcpDetail.aspx?permit=540205		
Well Use:	IRRIGATION		
Well Located:			
Well Located 1:	1300 S HIGHLAND		
Well Located 2:			

Map Key	Direction	Distance (mi)	Distance (ft)	Elevation (ft)	DB
100	NW	0.33	1,763.20	14.13	WATER WELLS

Site ID:	158122	Section ID:	5.0
Well Constr Permit:	421616	Range ID:	16.0
WCP Status:	6	SPFWE:	423308.73311126
Well No:	1	SPFWN:	1297490.85978143
License No:	2357	GIS Update:	25-May-2005
Permit Issued:	30-Sep-1986	Last Update:	13-Jan-2007
Data Collect Site:	NO	Township I:	30.0
Water Use Permit:	NO	UTM Easting:	330623.615
Well Drill:	CABLE TOOL	UTM Northing:	3087454.719
Well Depth:	180.0	Point X:	-82.7209482687021
Well Casing:	4.0	Point Y:	27.9012567982785
Casing to:	91.0	Latitude:	27 54 04.52
Static Water:	8.0	Longitude:	82 43 15.41
Contractor:	DONS WELL DRILLING INC.		
Site Name:	421616 - 1		
Owner Name:	Prusan, Martin		
WCP Sites:	http://www38.swfwmd.state.fl.us/Support/WCP/WcpDetail.aspx?permit=421616		
Well Use:	IRRIGATION		
Well Located:			
Well Located 1:	6383 142ND AVE N		
Well Located 2:			

Map Key	Direction	Distance (mi)	Distance (ft)	Elevation (ft)	DB
100	NW	0.33	1,763.20	14.13	WATER WELLS

Site ID:	129676	Section ID:	5.0
Well Constr Permit:	393153	Range ID:	16.0
WCP Status:	6	SPFWE:	423308.73311126
Well No:	0	SPFWN:	1297490.85978143
License No:	1369	GIS Update:	15-Jan-2007

Permit Issued:	21-Jun-1984	Last Update:	13-Jan-2007
Data Collect Site:	NO	Township I:	30.0
Water Use Permit:	NO	UTM Easting:	330623.615
Well Drill:		UTM Northing:	3087454.719
Well Depth:	0.0	Point X:	-82.7209482687021
Well Casing:	2.0	Point Y:	27.9012567982785
Casing to:	0.0	Latitude:	27 54 04.52
Static Water:	0.0	Longitude:	82 43 15.41
Contractor:	FOURQUREAN WELL DRILLING		
Site Name:	393153 - 1		
Owner Name:	Rubin Development		
WCP Sites:	http://www38.swfwmd.state.fl.us/Support/WCP/WcpDetail.aspx?permit=393153		
Well Use:	PLUGGED		
Well Located:			
Well Located 1:	5590 ULMERTON ROAD		
Well Located 2:			

Map Key	Direction	Distance (mi)	Distance (ft)	Elevation (ft)	DB
100	NW	0.33	1,763.20	14.13	WATER WELLS

Site ID:	307097	Section ID:	5.0
Well Constr Permit:	548163	Range ID:	16.0
WCP Status:	6	SPFWE:	423308.73311126
Well No:	0	SPFWN:	1297490.85978143
License No:	9028	GIS Update:	15-Jan-2007
Permit Issued:	11-Feb-1994	Last Update:	13-Jan-2007
Data Collect Site:	NO	Township I:	30.0
Water Use Permit:	NO	UTM Easting:	330623.615
Well Drill:		UTM Northing:	3087454.719
Well Depth:	0.0	Point X:	-82.7209482687021
Well Casing:	2.0	Point Y:	27.9012567982785
Casing to:	0.0	Latitude:	27 54 04.52
Static Water:	0.0	Longitude:	82 43 15.41
Contractor:	MORTENSEN ENGINEERING INC.		
Site Name:	548163 - 4		
Owner Name:	Rubin Icot Center Inc C/O Porta Westfalia Lc		
WCP Sites:	http://www38.swfwmd.state.fl.us/Support/WCP/WcpDetail.aspx?permit=548163		
Well Use:	MONITOR		
Well Located:			
Well Located 1:	17755 US HIGHWAY 19		
Well Located 2:			

Map Key	Direction	Distance (mi)	Distance (ft)	Elevation (ft)	DB
100	NW	0.33	1,763.20	14.13	WATER WELLS

Site ID:	258837	Section ID:	5.0

Well Constr Permit:	518551	Range ID:	16.0
WCP Status:	6	SPFWE:	423308.73311126
Well No:	3	SPFWN:	1297490.85978143
License No:	1528	GIS Update:	25-May-2005
Permit Issued:	04-Nov-1991	Last Update:	13-Jan-2007
Data Collect Site:	NO	Township I:	30.0
Water Use Permit:	NO	UTM Easting:	330623.615
Well Drill:	JETTED	UTM Northing:	3087454.719
Well Depth:	22.0	Point X:	-82.7209482687021
Well Casing:	1.0	Point Y:	27.9012567982785
Casing to:	17.0	Latitude:	27 54 04.52
Static Water:	0.0	Longitude:	82 43 15.41
Contractor:	SASSAMAN PUMP & SPRINKLER		
Site Name:	518551 - 3		
Owner Name:	Emelia Pelletier		
WCP Sites:	http://www38.swfwmd.state.fl.us/Support/WCP/WcpDetail.aspx?permit=518551		
Well Use:	IRRIGATION		
Well Located:			
Well Located 1:	6030 - 140TH TERRACE NORTH		
Well Located 2:			

Map Key	Direction	Distance (mi)	Distance (ft)	Elevation (ft)	DB
100	NW	0.33	1,763.20	14.13	WATER WELLS

Site ID:	106524	Section ID:	5.0
Well Constr Permit:	370016	Range ID:	16.0
WCP Status:	6	SPFWE:	423308.73311126
Well No:	1	SPFWN:	1297490.85978143
License No:	1986	GIS Update:	25-May-2005
Permit Issued:	02-Nov-1981	Last Update:	13-Jan-2007
Data Collect Site:	NO	Township I:	30.0
Water Use Permit:	NO	UTM Easting:	330623.615
Well Drill:	CABLE TOOL	UTM Northing:	3087454.719
Well Depth:	65.0	Point X:	-82.7209482687021
Well Casing:	2.0	Point Y:	27.9012567982785
Casing to:	55.0	Latitude:	27 54 04.52
Static Water:	15.0	Longitude:	82 43 15.41
Contractor:	GIL PERRY'S WELL DRILLING		
Site Name:	370016 - 1		
Owner Name:	Hirshfield		
WCP Sites:	http://www38.swfwmd.state.fl.us/Support/WCP/WcpDetail.aspx?permit=370016		
Well Use:	IRRIGATION		
Well Located:			
Well Located 1:	2416 INDIAN TRAILS WEST		
Well Located 2:			

Map Key	Direction	Distance (mi)	Distance (ft)	Elevation (ft)	DB

100	NW	0.33	1,763.20	14.13	WATER WELLS

Site ID:	494992	Section ID:	5.0
Well Constr Permit:	677617	Range ID:	16.0
WCP Status:	6	SPFWE:	423308.73311126
Well No:	1	SPFWN:	1297490.85978143
License No:	11158	GIS Update:	25-May-2005
Permit Issued:	14-Nov-2002	Last Update:	13-Jan-2007
Data Collect Site:	NO	Township I:	30.0
Water Use Permit:	NO	UTM Easting:	330623.615
Well Drill:	PLUGGED BY APPROVED METHOD	UTM Northing:	3087454.719
Well Depth:	12.0	Point X:	-82.7209482687021
Well Casing:	2.0	Point Y:	27.9012567982785
Casing to:	12.0	Latitude:	27 54 04.52
Static Water:	0.0	Longitude:	82 43 15.41
Contractor:			
Site Name:	677617 - 1		
Owner Name:	Mid State Moving & Storage		
WCP Sites:	http://www38.swfwmd.state.fl.us/Support/WCP/WcpDetail.aspx?permit=677617		
Well Use:	PLUGGED		
Well Located:			
Well Located 1:	13755 US HWY 19N		
Well Located 2:			

Map Key	Direction	Distance (mi)	Distance (ft)	Elevation (ft)	DB
100	NW	0.33	1,763.20	14.13	WATER WELLS

Site ID:	183098	Section ID:	5.0
Well Constr Permit:	446602	Range ID:	16.0
WCP Status:	6	SPFWE:	423308.73311126
Well No:	1	SPFWN:	1297490.85978143
License No:	2858	GIS Update:	25-May-2005
Permit Issued:	01-Mar-1988	Last Update:	13-Jan-2007
Data Collect Site:	NO	Township I:	30.0
Water Use Permit:	NO	UTM Easting:	330623.615
Well Drill:	AUGER	UTM Northing:	3087454.719
Well Depth:	12.0	Point X:	-82.7209482687021
Well Casing:	2.0	Point Y:	27.9012567982785
Casing to:	2.0	Latitude:	27 54 04.52
Static Water:	0.0	Longitude:	82 43 15.41
Contractor:	PROFESSIONAL SERVICE INDUSTRIES		
Site Name:	446602 - 1		
Owner Name:	Gulf Oil Company		
WCP Sites:	http://www38.swfwmd.state.fl.us/Support/WCP/WcpDetail.aspx?permit=446602		
Well Use:	MONITOR		

Well Located:
Well Located 1: 9040 ROSWELL ROAD STE #500
Well Located 2:

Map Key	Direction	Distance (mi)	Distance (ft)	Elevation (ft)	DB
100	NW	0.33	1,763.20	14.13	WATER WELLS

Site ID:	509385	Section ID:	5.0
Well Constr Permit:	686329	Range ID:	16.0
WCP Status:	6	SPFWE:	423308.732127
Well No:	3	SPFWN:	1297490.85879718
License No:	9046	GIS Update:	16-Mar-2010
Permit Issued:	17-Jun-2003	Last Update:	13-Jan-2007
Data Collect Site:	NO	Township I:	30.0
Water Use Permit:	NO	UTM Easting:	330623.6147
Well Drill:	JETTED	UTM Northing:	3087454.7187
Well Depth:	22.0	Point X:	-82.7209482717313
Well Casing:	1.25	Point Y:	27.9012567955555
Casing to:	18.0	Latitude:	27 54 04.52
Static Water:	8.0	Longitude:	82 43 15.41
Contractor:	HILTON'S WELLS		
Site Name:	686329 - 3		
Owner Name:	Steve Boal		
WCP Sites:	http://www38.swfwmd.state.fl.us/Support/WCP/WcpDetail.aspx?permit=686329		
Well Use:	IRRIGATION		
Well Located:			
Well Located 1:	2980 HICKORY DR		
Well Located 2:			

Map Key	Direction	Distance (mi)	Distance (ft)	Elevation (ft)	DB
100	NW	0.33	1,763.20	14.13	WATER WELLS

Site ID:	453490	Section ID:	5.0
Well Constr Permit:	651565	Range ID:	16.0
WCP Status:	6	SPFWE:	423308.73311126
Well No:	1	SPFWN:	1297490.85978143
License No:	1498	GIS Update:	25-May-2005
Permit Issued:	18-Apr-2001	Last Update:	13-Jan-2007
Data Collect Site:	NO	Township I:	30.0
Water Use Permit:	NO	UTM Easting:	330623.615
Well Drill:	ROTARY	UTM Northing:	3087454.719
Well Depth:	180.0	Point X:	-82.7209482687021
Well Casing:	4.0	Point Y:	27.9012567982785
Casing to:	95.0	Latitude:	27 54 04.52
Static Water:	0.0	Longitude:	82 43 15.41
Contractor:	POOLE DRILLING COMPANY INC.		

Wells and Additional Sources Detail Report

Site Name:	651565 - 1
Owner Name:	Hidden Oaks
WCP Sites:	http://www38.swfwmd.state.fl.us/Support/WCP/WcpDetail.aspx?permit=651565
Well Use:	IRRIGATION
Well Located:	
Well Located 1:	14910 HIDDEN CIR
Well Located 2:	

Map Key	Direction	Distance (mi)	Distance (ft)	Elevation (ft)	DB
100	NW	0.33	1,763.20	14.13	WATER WELLS

Site ID:	258842	Section ID:	5.0
Well Constr Permit:	518551	Range ID:	16.0
WCP Status:	6	SPFWE:	423308.73311126
Well No:	8	SPFWN:	1297490.85978143
License No:	1528	GIS Update:	25-May-2005
Permit Issued:	04-Nov-1991	Last Update:	13-Jan-2007
Data Collect Site:	NO	Township I:	30.0
Water Use Permit:	NO	UTM Easting:	330623.615
Well Drill:	JETTED	UTM Northing:	3087454.719
Well Depth:	22.0	Point X:	-82.7209482687021
Well Casing:	1.0	Point Y:	27.9012567982785
Casing to:	17.0	Latitude:	27 54 04.52
Static Water:	0.0	Longitude:	82 43 15.41
Contractor:	SASSAMAN PUMP & SPRINKLER		
Site Name:	518551 - 8		
Owner Name:	Emelia Pelletier		
WCP Sites:	http://www38.swfwmd.state.fl.us/Support/WCP/WcpDetail.aspx?permit=518551		
Well Use:	IRRIGATION		
Well Located:			
Well Located 1:	6030 - 140TH TERRACE NORTH		
Well Located 2:			

Map Key	Direction	Distance (mi)	Distance (ft)	Elevation (ft)	DB
100	NW	0.33	1,763.20	14.13	WATER WELLS

Site ID:	485529	Section ID:	5.0
Well Constr Permit:	707419	Range ID:	16.0
WCP Status:	6	SPFWE:	423308.732127
Well No:	1	SPFWN:	1297490.85879718
License No:	2392	GIS Update:	16-Mar-2010
Permit Issued:	24-Sep-2004	Last Update:	13-Jan-2007
Data Collect Site:	NO	Township I:	30.0
Water Use Permit:	NO	UTM Easting:	330623.6147
Well Drill:	COMBINATION (TWO OR MORE METHODS)	UTM Northing:	3087454.7187

Well Depth:	200.0	Point X:	-82.7209482717313
Well Casing:	4.0	Point Y:	27.9012567955555
Casing to:	95.0	Latitude:	27 54 04.52
Static Water:	13.0	Longitude:	82 43 15.41
Contractor:	WEST COAST WELL DRILLING		
Site Name:	707419 - 1		
Owner Name:	Bayside High School		
WCP Sites:	http://www38.swfwmd.state.fl.us/Support/WCP/WcpDetail.aspx?permit=707419		
Well Use:	IRRIGATION		
Well Located:			
Well Located 1:	4730 145TH AVE N		
Well Located 2:			

Map Key	Direction	Distance (mi)	Distance (ft)	Elevation (ft)	DB
100	NW	0.33	1,763.20	14.13	WATER WELLS

Site ID:	277873	Section ID:	5.0
Well Constr Permit:	530420	Range ID:	16.0
WCP Status:	6	SPFWE:	423308.73311126
Well No:	3	SPFWN:	1297490.85978143
License No:	9126	GIS Update:	25-May-2005
Permit Issued:	01-Oct-1992	Last Update:	13-Jan-2007
Data Collect Site:	NO	Township I:	30.0
Water Use Permit:	NO	UTM Easting:	330623.615
Well Drill:	CABLE TOOL	UTM Northing:	3087454.719
Well Depth:	48.0	Point X:	-82.7209482687021
Well Casing:	2.0	Point Y:	27.9012567982785
Casing to:	48.0	Latitude:	27 54 04.52
Static Water:	0.0	Longitude:	82 43 15.41
Contractor:	MACTEC		
Site Name:	530420 - 3		
Owner Name:	Trader Publications Inc.		
WCP Sites:	http://www38.swfwmd.state.fl.us/Support/WCP/WcpDetail.aspx?permit=530420		
Well Use:	PLUGGED		
Well Located:			
Well Located 1:	14549 62ND. STREET N.		
Well Located 2:			

Map Key	Direction	Distance (mi)	Distance (ft)	Elevation (ft)	DB
100	NW	0.33	1,763.20	14.13	WATER WELLS

Site ID:	402201	Section ID:	5.0
Well Constr Permit:	612903	Range ID:	16.0
WCP Status:	6	SPFWE:	423308.732127
Well No:	1	SPFWN:	1297490.85879718
License No:	9188	GIS Update:	16-Mar-2010

Wells and Additional Sources Detail Report

Permit Issued:	30-Nov-1998	Last Update:	13-Jan-2007
Data Collect Site:	NO	Township I:	30.0
Water Use Permit:	NO	UTM Easting:	330623.6147
Well Drill:	COMBINATION (TWO OR MORE METHODS)	UTM Northing:	3087454.7187
Well Depth:	160.0	Point X:	-82.7209482717313
Well Casing:	4.0	Point Y:	27.9012567955555
Casing to:	103.0	Latitude:	27 54 04.52
Static Water:	14.0	Longitude:	82 43 15.41
Contractor:	HIGH POINT WELL DRILLING INC		
Site Name:	612903 - 1		
Owner Name:	Access Mail		
WCP Sites:	http://www38.swfwmd.state.fl.us/Support/WCP/WcpDetail.aspx?permit=612903		
Well Use:	IRRIGATION		
Well Located:			
Well Located 1:	14270 67TH ST NORTH		
Well Located 2:			

Map Key	Direction	Distance (mi)	Distance (ft)	Elevation (ft)	DB
100	NW	0.33	1,763.20	14.13	WATER WELLS

Site ID:	604411	Section ID:	5.0
Well Constr Permit:	752679	Range ID:	16.0
WCP Status:	6	SPFWE:	423308.732127
Well No:	1	SPFWN:	1297490.85879718
License No:	9344	GIS Update:	16-Mar-2010
Permit Issued:	13-Dec-2006	Last Update:	13-Jan-2007
Data Collect Site:	NO	Township I:	30.0
Water Use Permit:	NO	UTM Easting:	330623.6147
Well Drill:	COMBINATION (TWO OR MORE METHODS)	UTM Northing:	3087454.7187
Well Depth:	120.0	Point X:	-82.7209482717313
Well Casing:	4.0	Point Y:	27.9012567955555
Casing to:	63.0	Latitude:	27 54 04.52
Static Water:	16.0	Longitude:	82 43 15.41
Contractor:	AMERICAN WELL DRILLING		
Site Name:	752679 - 1		
Owner Name:	Cason Construction		
WCP Sites:	http://www38.swfwmd.state.fl.us/Support/WCP/WcpDetail.aspx?permit=752679		
Well Use:	IRRIGATION		
Well Located:			
Well Located 1:	13100 66TH ST N		
Well Located 2:			

Map Key	Direction	Distance (mi)	Distance (ft)	Elevation (ft)	DB
100	NW	0.33	1,763.20	14.13	WATER WELLS

Wells and Additional Sources Detail Report

Site ID:	130916	Section ID:	5.0
Well Constr Permit:	394395	Range ID:	16.0
WCP Status:	6	SPFWE:	423308.73311126
Well No:	1	SPFWN:	1297490.85978143
License No:	2372	GIS Update:	25-May-2005
Permit Issued:	31-Jul-1984	Last Update:	13-Jan-2007
Data Collect Site:	NO	Township I:	30.0
Water Use Permit:	NO	UTM Easting:	330623.615
Well Drill:	AUGER	UTM Northing:	3087454.719
Well Depth:	12.0	Point X:	-82.7209482687021
Well Casing:	3.0	Point Y:	27.9012567982785
Casing to:	12.0	Latitude:	27 54 04.52
Static Water:	4.0	Longitude:	82 43 15.41
Contractor:	SHUMATE DRILLING		
Site Name:	394395 - 1		
Owner Name:	Gulf Oil Co.		
WCP Sites:	http://www38.swfwmd.state.fl.us/Support/WCP/WcpDetail.aspx?permit=394395		
Well Use:	MONITOR		
Well Located:			
Well Located 1:	PO DRAWER 38		
Well Located 2:			

Map Key	Direction	Distance (mi)	Distance (ft)	Elevation (ft)	DB
100	NW	0.33	1,763.20	14.13	WATER WELLS

Site ID:	484396	Section ID:	5.0
Well Constr Permit:	671449	Range ID:	16.0
WCP Status:	6	SPFWE:	423308.73311126
Well No:	1	SPFWN:	1297490.85978143
License No:	11158	GIS Update:	25-May-2005
Permit Issued:	24-Jun-2002	Last Update:	13-Jan-2007
Data Collect Site:	NO	Township I:	30.0
Water Use Permit:	NO	UTM Easting:	330623.615
Well Drill:	AUGER	UTM Northing:	3087454.719
Well Depth:	12.0	Point X:	-82.7209482687021
Well Casing:	2.0	Point Y:	27.9012567982785
Casing to:	2.0	Latitude:	27 54 04.52
Static Water:	0.0	Longitude:	82 43 15.41
Contractor:			
Site Name:	671449 - 1		
Owner Name:	Midstate Moving		
WCP Sites:	http://www38.swfwmd.state.fl.us/Support/WCP/WcpDetail.aspx?permit=671449		
Well Use:	MONITOR		
Well Located:			
Well Located 1:	13755 US 19N		
Well Located 2:			

Map Key	Direction	Distance (mi)	Distance (ft)	Elevation (ft)	DB
100	NW	0.33	1,763.20	14.13	WATER WELLS

Site ID:	258839	Section ID:	5.0
Well Constr Permit:	518551	Range ID:	16.0
WCP Status:	6	SPFWE:	423308.73311126
Well No:	5	SPFWN:	1297490.85978143
License No:	1528	GIS Update:	25-May-2005
Permit Issued:	04-Nov-1991	Last Update:	13-Jan-2007
Data Collect Site:	NO	Township I:	30.0
Water Use Permit:	NO	UTM Easting:	330623.615
Well Drill:	JETTED	UTM Northing:	3087454.719
Well Depth:	22.0	Point X:	-82.7209482687021
Well Casing:	1.0	Point Y:	27.9012567982785
Casing to:	17.0	Latitude:	27 54 04.52
Static Water:	0.0	Longitude:	82 43 15.41
Contractor:	SASSAMAN PUMP & SPRINKLER		
Site Name:	518551 - 5		
Owner Name:	Emelia Pelletier		
WCP Sites:	http://www38.swfwmd.state.fl.us/Support/WCP/WcpDetail.aspx?permit=518551		
Well Use:	IRRIGATION		
Well Located:			
Well Located 1:	6030 - 140TH TERRACE NORTH		
Well Located 2:			

Map Key	Direction	Distance (mi)	Distance (ft)	Elevation (ft)	DB
100	NW	0.33	1,763.20	14.13	WATER WELLS

Site ID:	146748	Section ID:	5.0
Well Constr Permit:	410227	Range ID:	16.0
WCP Status:	6	SPFWE:	423308.73311126
Well No:	1	SPFWN:	1297490.85978143
License No:	1369	GIS Update:	25-May-2005
Permit Issued:	19-Nov-1985	Last Update:	13-Jan-2007
Data Collect Site:	NO	Township I:	30.0
Water Use Permit:	NO	UTM Easting:	330623.615
Well Drill:	CABLE TOOL	UTM Northing:	3087454.719
Well Depth:	160.0	Point X:	-82.7209482687021
Well Casing:	4.0	Point Y:	27.9012567982785
Casing to:	78.0	Latitude:	27 54 04.52
Static Water:	6.0	Longitude:	82 43 15.41
Contractor:	FOURQUREAN WELL DRILLING		
Site Name:	410227 - 1		
Owner Name:	Republic Bank		
WCP Sites:	http://www38.swfwmd.state.fl.us/Support/WCP/WcpDetail.aspx?permit=410227		

Well Use:	IRRIGATION
Well Located:	
Well Located 1:	1520 CR 1
Well Located 2:	

Map Key	Direction	Distance (mi)	Distance (ft)	Elevation (ft)	DB
100	NW	0.33	1,763.20	14.13	WATER WELLS

Site ID:	183097	Section ID:	5.0
Well Constr Permit:	446601	Range ID:	16.0
WCP Status:	6	SPFWE:	423308.73311126
Well No:	1	SPFWN:	1297490.85978143
License No:	2858	GIS Update:	25-May-2005
Permit Issued:	01-Mar-1988	Last Update:	13-Jan-2007
Data Collect Site:	NO	Township I:	30.0
Water Use Permit:	NO	UTM Easting:	330623.615
Well Drill:	AUGER	UTM Northing:	3087454.719
Well Depth:	12.0	Point X:	-82.7209482687021
Well Casing:	2.0	Point Y:	27.9012567982785
Casing to:	2.0	Latitude:	27 54 04.52
Static Water:	0.0	Longitude:	82 43 15.41
Contractor:	PROFESSIONAL SERVICE INDUSTRIES		
Site Name:	446601 - 1		
Owner Name:	Gulf Oil Company		
WCP Sites:	http://www38.swfwmd.state.fl.us/Support/WCP/WcpDetail.aspx?permit=446601		
Well Use:	MONITOR		
Well Located:			
Well Located 1:	9040 ROSWELL ROAD STE #500		
Well Located 2:			

Map Key	Direction	Distance (mi)	Distance (ft)	Elevation (ft)	DB
100	NW	0.33	1,763.20	14.13	WATER WELLS

Site ID:	209767	Section ID:	5.0
Well Constr Permit:	473271	Range ID:	16.0
WCP Status:	7	SPFWE:	423308.73311126
Well No:	0	SPFWN:	1297490.85978143
License No:	2489	GIS Update:	15-Jan-2007
Permit Issued:	19-Dec-1988	Last Update:	13-Jan-2007
Data Collect Site:	NO	Township I:	30.0
Water Use Permit:	NO	UTM Easting:	330623.615
Well Drill:		UTM Northing:	3087454.719
Well Depth:	0.0	Point X:	-82.7209482687021
Well Casing:	4.0	Point Y:	27.9012567982785
Casing to:	0.0	Latitude:	27 54 04.52
Static Water:	0.0	Longitude:	82 43 15.41

Wells and Additional Sources Detail Report

Contractor:	J. M. HENSLEY INC
Site Name:	473271 - 1
Owner Name:	Pinellas Plumbing Inc.
WCP Sites:	http://www38.swfwmd.state.fl.us/Support/WCP/WcpDetail.aspx?permit=473271
Well Use:	PLUGGED
Well Located:	
Well Located 1:	14333 MYER LAKE CIRCLE
Well Located 2:	

Map Key	Direction	Distance (mi)	Distance (ft)	Elevation (ft)	DB
100	NW	0.33	1,763.20	14.13	WATER WELLS

Site ID:	247919	Section ID:	5.0
Well Constr Permit:	511428	Range ID:	16.0
WCP Status:	6	SPFWE:	423308.73311126
Well No:	1	SPFWN:	1297490.85978143
License No:	2862	GIS Update:	25-May-2005
Permit Issued:	06-Mar-1991	Last Update:	13-Jan-2007
Data Collect Site:	NO	Township I:	30.0
Water Use Permit:	NO	UTM Easting:	330623.615
Well Drill:	JETTED	UTM Northing:	3087454.719
Well Depth:	18.0	Point X:	-82.7209482687021
Well Casing:	1.0	Point Y:	27.9012567982785
Casing to:	8.0	Latitude:	27 54 04.52
Static Water:	0.0	Longitude:	82 43 15.41
Contractor:	JOHN WILLIAMS SPRINKLERS INC.		
Site Name:	511428 - 1		
Owner Name:	Walsh, Joan		
WCP Sites:	http://www38.swfwmd.state.fl.us/Support/WCP/WcpDetail.aspx?permit=511428		
Well Use:	IRRIGATION		
Well Located:			
Well Located 1:	5945 141ST AVE. N.		
Well Located 2:			

Map Key	Direction	Distance (mi)	Distance (ft)	Elevation (ft)	DB
100	NW	0.33	1,763.20	14.13	WATER WELLS

Site ID:	387188	Section ID:	5.0
Well Constr Permit:	601515	Range ID:	16.0
WCP Status:	6	SPFWE:	423308.732127
Well No:	1	SPFWN:	1297490.85879718
License No:	9046	GIS Update:	16-Mar-2010
Permit Issued:	21-Jan-1998	Last Update:	13-Jan-2007
Data Collect Site:	NO	Township I:	30.0
Water Use Permit:	NO	UTM Easting:	330623.6147
Well Drill:	ROTARY	UTM Northing:	3087454.7187

Well Depth:	160.0	Point X:	-82.7209482717313
Well Casing:	2.0	Point Y:	27.9012567955555
Casing to:	120.0	Latitude:	27 54 04.52
Static Water:	7.0	Longitude:	82 43 15.41
Contractor:	HILTON'S WELLS		
Site Name:	601515 - 1		
Owner Name:	Auto Plus, Inc.		
WCP Sites:	http://www38.swfwmd.state.fl.us/Support/WCP/WcpDetail.aspx?permit=601515		
Well Use:	IRRIGATION		
Well Located:			
Well Located 1:	4801 66TH ST NO		
Well Located 2:			

Map Key	Direction	Distance (mi)	Distance (ft)	Elevation (ft)	DB
100	NW	0.33	1,763.20	14.13	WATER WELLS

Site ID:	232534	Section ID:	5.0
Well Constr Permit:	496039	Range ID:	16.0
WCP Status:	6	SPFWE:	423308.73311126
Well No:	1	SPFWN:	1297490.85978143
License No:	1369	GIS Update:	25-May-2005
Permit Issued:	26-Mar-1990	Last Update:	13-Jan-2007
Data Collect Site:	NO	Township I:	30.0
Water Use Permit:	NO	UTM Easting:	330623.615
Well Drill:	ROTARY	UTM Northing:	3087454.719
Well Depth:	160.0	Point X:	-82.7209482687021
Well Casing:	4.0	Point Y:	27.9012567982785
Casing to:	90.0	Latitude:	27 54 04.52
Static Water:	12.0	Longitude:	82 43 15.41
Contractor:	FOURQUREAN WELL DRILLING		
Site Name:	496039 - 1		
Owner Name:	West Enterprises		
WCP Sites:	http://www38.swfwmd.state.fl.us/Support/WCP/WcpDetail.aspx?permit=496039		
Well Use:	IRRIGATION		
Well Located:			
Well Located 1:	6565 ULMERTON RD.		
Well Located 2:			

Map Key	Direction	Distance (mi)	Distance (ft)	Elevation (ft)	DB
100	NW	0.33	1,763.20	14.13	WATER WELLS

Site ID:	509383	Section ID:	5.0
Well Constr Permit:	686329	Range ID:	16.0
WCP Status:	6	SPFWE:	423308.732127
Well No:	1	SPFWN:	1297490.85879718
License No:	9046	GIS Update:	16-Mar-2010

Permit Issued:	17-Jun-2003	Last Update:	13-Jan-2007
Data Collect Site:	NO	Township I:	30.0
Water Use Permit:	NO	UTM Easting:	330623.6147
Well Drill:	JETTED	UTM Northing:	3087454.7187
Well Depth:	22.0	Point X:	-82.7209482717313
Well Casing:	1.25	Point Y:	27.9012567955555
Casing to:	18.0	Latitude:	27 54 04.52
Static Water:	8.0	Longitude:	82 43 15.41
Contractor:	HILTON'S WELLS		
Site Name:	686329 - 1		
Owner Name:	Steve Boal		
WCP Sites:	http://www38.swfwmd.state.fl.us/Support/WCP/WcpDetail.aspx?permit=686329		
Well Use:	IRRIGATION		
Well Located:			
Well Located 1:	2980 HICKORY DR		
Well Located 2:			

Map Key	Direction	Distance (mi)	Distance (ft)	Elevation (ft)	DB
100	NW	0.33	1,763.20	14.13	WATER WELLS

Site ID:	208492	Section ID:	5.0
Well Constr Permit:	471996	Range ID:	16.0
WCP Status:	6	SPFWE:	423308.73311126
Well No:	1	SPFWN:	1297490.85978143
License No:	2587	GIS Update:	25-May-2005
Permit Issued:	22-Nov-1988	Last Update:	13-Jan-2007
Data Collect Site:	NO	Township I:	30.0
Water Use Permit:	NO	UTM Easting:	330623.615
Well Drill:	AUGER	UTM Northing:	3087454.719
Well Depth:	10.0	Point X:	-82.7209482687021
Well Casing:	2.0	Point Y:	27.9012567982785
Casing to:	2.0	Latitude:	27 54 04.52
Static Water:	3.0	Longitude:	82 43 15.41
Contractor:	WELLTECH		
Site Name:	471996 - 1		
Owner Name:	Cox Lumber Co		
WCP Sites:	http://www38.swfwmd.state.fl.us/Support/WCP/WcpDetail.aspx?permit=471996		
Well Use:	MONITOR		
Well Located:			
Well Located 1:	3300 FAIRFIELD AVE S		
Well Located 2:			

Map Key	Direction	Distance (mi)	Distance (ft)	Elevation (ft)	DB
100	NW	0.33	1,763.20	14.13	WATER WELLS

Site ID:	209666	Section ID:	5.0

Well Constr Permit:	473170	Range ID:	16.0
WCP Status:	6	SPFWE:	423308.73311126
Well No:	1	SPFWN:	1297490.85978143
License No:	2489	GIS Update:	25-May-2005
Permit Issued:	16-Dec-1988	Last Update:	13-Jan-2007
Data Collect Site:	NO	Township I:	30.0
Water Use Permit:	NO	UTM Easting:	330623.615
Well Drill:	AUGER	UTM Northing:	3087454.719
Well Depth:	13.0	Point X:	-82.7209482687021
Well Casing:	4.0	Point Y:	27.9012567982785
Casing to:	13.0	Latitude:	27 54 04.52
Static Water:	0.0	Longitude:	82 43 15.41
Contractor:	J. M. HENSLEY INC		
Site Name:	473170 - 1		
Owner Name:	Pinellas Plumbing Inc.		
WCP Sites:	http://www38.swfwmd.state.fl.us/Support/WCP/WcpDetail.aspx?permit=473170		
Well Use:	MONITOR		
Well Located:			
Well Located 1:	14333 MYER LAKE CIRCLE		
Well Located 2:			

Map Key	Direction	Distance (mi)	Distance (ft)	Elevation (ft)	DB
100	NW	0.33	1,763.20	14.13	WATER WELLS

Site ID:	216967	Section ID:	5.0
Well Constr Permit:	480471	Range ID:	16.0
WCP Status:	6	SPFWE:	423308.73311126
Well No:	1	SPFWN:	1297490.85978143
License No:	1997	GIS Update:	25-May-2005
Permit Issued:	17-May-1989	Last Update:	13-Jan-2007
Data Collect Site:	NO	Township I:	30.0
Water Use Permit:	NO	UTM Easting:	330623.615
Well Drill:	ROTARY	UTM Northing:	3087454.719
Well Depth:	190.0	Point X:	-82.7209482687021
Well Casing:	4.0	Point Y:	27.9012567982785
Casing to:	90.0	Latitude:	27 54 04.52
Static Water:	8.0	Longitude:	82 43 15.41
Contractor:	MID-FLORIDA WELL DRILLING INC.		
Site Name:	480471 - 1		
Owner Name:	Gte Mobilnet Of Tampa Inc		
WCP Sites:	http://www38.swfwmd.state.fl.us/Support/WCP/WcpDetail.aspx?permit=480471		
Well Use:	IRRIGATION		
Well Located:			
Well Located 1:	4312 N 56TH ST		
Well Located 2:			

Map Key	Direction	Distance (mi)	Distance (ft)	Elevation (ft)	DB

100	NW	0.33	1,763.20	14.13	WATER WELLS

Site ID:	509388	Section ID:	5.0
Well Constr Permit:	686329	Range ID:	16.0
WCP Status:	6	SPFWE:	423308.732127
Well No:	6	SPFWN:	1297490.85879718
License No:	9046	GIS Update:	16-Mar-2010
Permit Issued:	17-Jun-2003	Last Update:	13-Jan-2007
Data Collect Site:	NO	Township I:	30.0
Water Use Permit:	NO	UTM Easting:	330623.6147
Well Drill:	JETTED	UTM Northing:	3087454.7187
Well Depth:	22.0	Point X:	-82.7209482717313
Well Casing:	1.25	Point Y:	27.9012567955555
Casing to:	18.0	Latitude:	27 54 04.52
Static Water:	8.0	Longitude:	82 43 15.41
Contractor:	HILTON'S WELLS		
Site Name:	686329 - 6		
Owner Name:	Steve Boal		
WCP Sites:	http://www38.swfwmd.state.fl.us/Support/WCP/WcpDetail.aspx?permit=686329		
Well Use:	IRRIGATION		
Well Located:			
Well Located 1:	2980 HICKORY DR		
Well Located 2:			

Map Key	Direction	Distance (mi)	Distance (ft)	Elevation (ft)	DB
100	NW	0.33	1,763.20	14.13	WATER WELLS

Site ID:	184960	Section ID:	5.0
Well Constr Permit:	448464	Range ID:	16.0
WCP Status:	7	SPFWE:	423308.73311126
Well No:	0	SPFWN:	1297490.85978143
License No:	9016	GIS Update:	15-Jan-2007
Permit Issued:	15-Mar-1988	Last Update:	13-Jan-2007
Data Collect Site:	NO	Township I:	30.0
Water Use Permit:	NO	UTM Easting:	330623.615
Well Drill:		UTM Northing:	3087454.719
Well Depth:	0.0	Point X:	-82.7209482687021
Well Casing:	4.0	Point Y:	27.9012567982785
Casing to:	0.0	Latitude:	27 54 04.52
Static Water:	0.0	Longitude:	82 43 15.41
Contractor:	RICHARD CARRIER WELL & PUMP		
Site Name:	448464 - 1		
Owner Name:	Barger Interests		
WCP Sites:	http://www38.swfwmd.state.fl.us/Support/WCP/WcpDetail.aspx?permit=448464		
Well Use:	IRRIGATION		

Wells and Additional Sources Detail Report

Well Located:
Well Located 1: PO BOX 7697
Well Located 2:

Map Key	Direction	Distance (mi)	Distance (ft)	Elevation (ft)	DB
100	NW	0.33	1,763.20	14.13	WATER WELLS

Site ID:	313721	Section ID:	5.0
Well Constr Permit:	552254	Range ID:	16.0
WCP Status:	6	SPFWE:	423308.73311126
Well No:	3	SPFWN:	1297490.85978143
License No:	2879	GIS Update:	25-May-2005
Permit Issued:	11-May-1994	Last Update:	13-Jan-2007
Data Collect Site:	NO	Township I:	30.0
Water Use Permit:	NO	UTM Easting:	330623.615
Well Drill:	AUGER	UTM Northing:	3087454.719
Well Depth:	12.0	Point X:	-82.7209482687021
Well Casing:	2.0	Point Y:	27.9012567982785
Casing to:	2.0	Latitude:	27 54 04.52
Static Water:	0.0	Longitude:	82 43 15.41
Contractor:	Huss Drilling, Inc		
Site Name:	552254 - 3		
Owner Name:	Peter R Brown Const		
WCP Sites:	http://www38.swfwmd.state.fl.us/Support/WCP/WcpDetail.aspx?permit=552254		
Well Use:	MONITOR		
Well Located:			
Well Located 1:	14323 62ND ST		
Well Located 2:			

Map Key	Direction	Distance (mi)	Distance (ft)	Elevation (ft)	DB
100	NW	0.33	1,763.20	14.13	WATER WELLS

Site ID:	68781	Section ID:	5.0
Well Constr Permit:	332270	Range ID:	16.0
WCP Status:	6	SPFWE:	423308.73311126
Well No:	1	SPFWN:	1297490.85978143
License No:	1641	GIS Update:	25-May-2005
Permit Issued:	01-Jan-1970	Last Update:	13-Jan-2007
Data Collect Site:	NO	Township I:	30.0
Water Use Permit:	NO	UTM Easting:	330623.615
Well Drill:	ROTARY	UTM Northing:	3087454.719
Well Depth:	210.0	Point X:	-82.7209482687021
Well Casing:	4.0	Point Y:	27.9012567982785
Casing to:	136.0	Latitude:	27 54 04.52
Static Water:	71.0	Longitude:	82 43 15.41
Contractor:	DIXIE DRILLING SERVICES		

Wells and Additional Sources Detail Report

Site Name:	332270 - 1
Owner Name:	L Durrett
WCP Sites:	http://www38.swfwmd.state.fl.us/Support/WCP/WcpDetail.aspx?permit=332270
Well Use:	DOMESTIC
Well Located:	
Well Located 1:	10777 NINA STREET
Well Located 2:	

Map Key	Direction	Distance (mi)	Distance (ft)	Elevation (ft)	DB
100	NW	0.33	1,763.20	14.13	WATER WELLS

Site ID:	313719	Section ID:	5.0
Well Constr Permit:	552254	Range ID:	16.0
WCP Status:	6	SPFWE:	423308.73311126
Well No:	1	SPFWN:	1297490.85978143
License No:	2879	GIS Update:	25-May-2005
Permit Issued:	11-May-1994	Last Update:	13-Jan-2007
Data Collect Site:	NO	Township I:	30.0
Water Use Permit:	NO	UTM Easting:	330623.615
Well Drill:	AUGER	UTM Northing:	3087454.719
Well Depth:	12.0	Point X:	-82.7209482687021
Well Casing:	2.0	Point Y:	27.9012567982785
Casing to:	2.0	Latitude:	27 54 04.52
Static Water:	0.0	Longitude:	82 43 15.41
Contractor:	Huss Drilling, Inc		
Site Name:	552254 - 1		
Owner Name:	Peter R Brown Const		
WCP Sites:	http://www38.swfwmd.state.fl.us/Support/WCP/WcpDetail.aspx?permit=552254		
Well Use:	MONITOR		
Well Located:			
Well Located 1:	14323 62ND ST		
Well Located 2:			

Map Key	Direction	Distance (mi)	Distance (ft)	Elevation (ft)	DB
100	NW	0.33	1,763.20	14.13	WATER WELLS

Site ID:	267004	Section ID:	5.0
Well Constr Permit:	523534	Range ID:	16.0
WCP Status:	6	SPFWE:	423308.73311126
Well No:	6	SPFWN:	1297490.85978143
License No:	2862	GIS Update:	25-May-2005
Permit Issued:	07-Apr-1992	Last Update:	13-Jan-2007
Data Collect Site:	NO	Township I:	30.0
Water Use Permit:	NO	UTM Easting:	330623.615
Well Drill:	JETTED	UTM Northing:	3087454.719
Well Depth:	14.0	Point X:	-82.7209482687021

Well Casing:	1.0	Point Y:	27.9012567982785
Casing to:	4.0	Latitude:	27 54 04.52
Static Water:	0.0	Longitude:	82 43 15.41
Contractor:	JOHN WILLIAMS SPRINKLERS INC.		
Site Name:	523534 - 6		
Owner Name:	Rainforest Entry Way		
WCP Sites:	http://www38.swfwmd.state.fl.us/Support/WCP/WcpDetail.aspx?permit=523534		
Well Use:	IRRIGATION		
Well Located:			
Well Located 1:	14699 CONDOR PASS		
Well Located 2:			

Map Key	Direction	Distance (mi)	Distance (ft)	Elevation (ft)	DB
100	NW	0.33	1,763.20	14.13	WATER WELLS

Site ID:	371265	Section ID:	5.0
Well Constr Permit:	589311	Range ID:	16.0
WCP Status:	6	SPFWE:	423308.732127
Well No:	2	SPFWN:	1297490.85879718
License No:	9046	GIS Update:	16-Mar-2010
Permit Issued:	12-Mar-1997	Last Update:	13-Jan-2007
Data Collect Site:	NO	Township I:	30.0
Water Use Permit:	NO	UTM Easting:	330623.6147
Well Drill:	JETTED	UTM Northing:	3087454.7187
Well Depth:	22.0	Point X:	-82.7209482717313
Well Casing:	1.25	Point Y:	27.9012567955555
Casing to:	22.0	Latitude:	27 54 04.52
Static Water:	6.0	Longitude:	82 43 15.41
Contractor:	HILTON'S WELLS		
Site Name:	589311 - 2		
Owner Name:	John Runyon		
WCP Sites:	http://www38.swfwmd.state.fl.us/Support/WCP/WcpDetail.aspx?permit=589311		
Well Use:	IRRIGATION		
Well Located:			
Well Located 1:	2001 8TH AVE S W		
Well Located 2:			

Map Key	Direction	Distance (mi)	Distance (ft)	Elevation (ft)	DB
100	NW	0.33	1,763.20	14.13	WATER WELLS

Site ID:	247913	Section ID:	5.0
Well Constr Permit:	511422	Range ID:	16.0
WCP Status:	6	SPFWE:	423308.73311126
Well No:	1	SPFWN:	1297490.85978143
License No:	2862	GIS Update:	25-May-2005
Permit Issued:	06-Mar-1991	Last Update:	13-Jan-2007

Data Collect Site:	NO	Township I:	30.0
Water Use Permit:	NO	UTM Easting:	330623.615
Well Drill:	JETTED	UTM Northing:	3087454.719
Well Depth:	18.0	Point X:	-82.7209482687021
Well Casing:	1.0	Point Y:	27.9012567982785
Casing to:	8.0	Latitude:	27 54 04.52
Static Water:	0.0	Longitude:	82 43 15.41
Contractor:	JOHN WILLIAMS SPRINKLERS INC.		
Site Name:	511422 - 1		
Owner Name:	Walsh, Joan		
WCP Sites:	http://www38.swfwmd.state.fl.us/Support/WCP/WcpDetail.aspx?permit=511422		
Well Use:	IRRIGATION		
Well Located:			
Well Located 1:	5945 141ST AVE. N.		
Well Located 2:			

Map Key	Direction	Distance (mi)	Distance (ft)	Elevation (ft)	DB
100	NW	0.33	1,763.20	14.13	WATER WELLS

Site ID:	313720	Section ID:	5.0
Well Constr Permit:	552254	Range ID:	16.0
WCP Status:	6	SPFWE:	423308.73311126
Well No:	2	SPFWN:	1297490.85978143
License No:	2879	GIS Update:	25-May-2005
Permit Issued:	11-May-1994	Last Update:	13-Jan-2007
Data Collect Site:	NO	Township I:	30.0
Water Use Permit:	NO	UTM Easting:	330623.615
Well Drill:	AUGER	UTM Northing:	3087454.719
Well Depth:	12.0	Point X:	-82.7209482687021
Well Casing:	2.0	Point Y:	27.9012567982785
Casing to:	2.0	Latitude:	27 54 04.52
Static Water:	0.0	Longitude:	82 43 15.41
Contractor:	Huss Drilling, Inc		
Site Name:	552254 - 2		
Owner Name:	Peter R Brown Const		
WCP Sites:	http://www38.swfwmd.state.fl.us/Support/WCP/WcpDetail.aspx?permit=552254		
Well Use:	MONITOR		
Well Located:			
Well Located 1:	14323 62ND ST		
Well Located 2:			

Map Key	Direction	Distance (mi)	Distance (ft)	Elevation (ft)	DB
100	NW	0.33	1,763.20	14.13	WATER WELLS

Site ID:	371264	Section ID:	5.0
Well Constr Permit:	589311	Range ID:	16.0

WCP Status:	6	SPFWE:	423308.732127
Well No:	1	SPFWN:	1297490.85879718
License No:	9046	GIS Update:	16-Mar-2010
Permit Issued:	12-Mar-1997	Last Update:	13-Jan-2007
Data Collect Site:	NO	Township I:	30.0
Water Use Permit:	NO	UTM Easting:	330623.6147
Well Drill:	JETTED	UTM Northing:	3087454.7187
Well Depth:	22.0	Point X:	-82.7209482717313
Well Casing:	1.25	Point Y:	27.9012567955555
Casing to:	22.0	Latitude:	27 54 04.52
Static Water:	6.0	Longitude:	82 43 15.41
Contractor:	HILTON'S WELLS		
Site Name:	589311 - 1		
Owner Name:	John Runyon		
WCP Sites:	http://www38.swfwmd.state.fl.us/Support/WCP/WcpDetail.aspx?permit=589311		
Well Use:	IRRIGATION		
Well Located:			
Well Located 1:	2001 8TH AVE S W		
Well Located 2:			

Map Key	Direction	Distance (mi)	Distance (ft)	Elevation (ft)	DB
100	NW	0.33	1,763.20	14.13	WATER WELLS

Site ID:	184366	Section ID:	5.0
Well Constr Permit:	447870	Range ID:	16.0
WCP Status:	6	SPFWE:	423308.73311126
Well No:	1	SPFWN:	1297490.85978143
License No:	2987	GIS Update:	25-May-2005
Permit Issued:	10-Mar-1988	Last Update:	13-Jan-2007
Data Collect Site:	NO	Township I:	30.0
Water Use Permit:	NO	UTM Easting:	330623.615
Well Drill:	AUGER	UTM Northing:	3087454.719
Well Depth:	15.0	Point X:	-82.7209482687021
Well Casing:	2.0	Point Y:	27.9012567982785
Casing to:	15.0	Latitude:	27 54 04.52
Static Water:	0.0	Longitude:	82 43 15.41
Contractor:	W GRADY SWANN INC		
Site Name:	447870 - 1		
Owner Name:	Peter Brown Construction		
WCP Sites:	http://www38.swfwmd.state.fl.us/Support/WCP/WcpDetail.aspx?permit=447870		
Well Use:	MONITOR		
Well Located:			
Well Located 1:	P O BOX 4100		
Well Located 2:			

Map Key	Direction	Distance (mi)	Distance (ft)	Elevation (ft)	DB

100	NW	0.33	1,763.20	14.13	WATER WELLS

Site ID:	455925	Section ID:	5.0
Well Constr Permit:	653145	Range ID:	16.0
WCP Status:	6	SPFWE:	423308.73311126
Well No:	1	SPFWN:	1297490.85978143
License No:	11158	GIS Update:	25-May-2005
Permit Issued:	17-May-2001	Last Update:	13-Jan-2007
Data Collect Site:	NO	Township I:	30.0
Water Use Permit:	NO	UTM Easting:	330623.615
Well Drill:	AUGER	UTM Northing:	3087454.719
Well Depth:	12.0	Point X:	-82.7209482687021
Well Casing:	2.0	Point Y:	27.9012567982785
Casing to:	2.0	Latitude:	27 54 04.52
Static Water:	0.0	Longitude:	82 43 15.41
Contractor:			
Site Name:	653145 - 1		
Owner Name:	Mid State Moving & Storage		
WCP Sites:	http://www38.swfwmd.state.fl.us/Support/WCP/WcpDetail.aspx?permit=653145		
Well Use:	MONITOR		
Well Located:			
Well Located 1:	13755 US HWY 19		
Well Located 2:			

Map Key	Direction	Distance (mi)	Distance (ft)	Elevation (ft)	DB
100	NW	0.33	1,763.20	14.13	WATER WELLS

Site ID:	234739	Section ID:	5.0
Well Constr Permit:	498245	Range ID:	16.0
WCP Status:	6	SPFWE:	423308.73311126
Well No:	1	SPFWN:	1297490.85978143
License No:	2825	GIS Update:	25-May-2005
Permit Issued:	07-May-1990	Last Update:	13-Jan-2007
Data Collect Site:	NO	Township I:	30.0
Water Use Permit:	NO	UTM Easting:	330623.615
Well Drill:	AUGER	UTM Northing:	3087454.719
Well Depth:	12.0	Point X:	-82.7209482687021
Well Casing:	2.0	Point Y:	27.9012567982785
Casing to:	2.0	Latitude:	27 54 04.52
Static Water:	0.0	Longitude:	82 43 15.41
Contractor:	LAW ENGINEERING & TESTING CO		
Site Name:	498245 - 1		
Owner Name:	Trader Publications Inc.		
WCP Sites:	http://www38.swfwmd.state.fl.us/Support/WCP/WcpDetail.aspx?permit=498245		
Well Use:	MONITOR		
Well Located:			

Well Located 1: 14549 62ND. STREET N.
Well Located 2:

Map Key	Direction	Distance (mi)	Distance (ft)	Elevation (ft)	DB
100	NW	0.33	1,763.20	14.13	WATER WELLS

Site ID:	208494	Section ID:	5.0
Well Constr Permit:	471998	Range ID:	16.0
WCP Status:	6	SPFWE:	423308.73311126
Well No:	1	SPFWN:	1297490.85978143
License No:	2587	GIS Update:	25-May-2005
Permit Issued:	22-Nov-1988	Last Update:	13-Jan-2007
Data Collect Site:	NO	Township I:	30.0
Water Use Permit:	NO	UTM Easting:	330623.615
Well Drill:	AUGER	UTM Northing:	3087454.719
Well Depth:	10.0	Point X:	-82.7209482687021
Well Casing:	2.0	Point Y:	27.9012567982785
Casing to:	2.0	Latitude:	27 54 04.52
Static Water:	3.0	Longitude:	82 43 15.41
Contractor:	WELLTECH		
Site Name:	471998 - 1		
Owner Name:	Cox Lumber Co		
WCP Sites:	http://www38.swfwmd.state.fl.us/Support/WCP/WcpDetail.aspx?permit=471998		
Well Use:	MONITOR		
Well Located:			
Well Located 1:	3300 FAIRFIELD AVE S		
Well Located 2:			

Map Key	Direction	Distance (mi)	Distance (ft)	Elevation (ft)	DB
100	NW	0.33	1,763.20	14.13	WATER WELLS

Site ID:	247918	Section ID:	5.0
Well Constr Permit:	511427	Range ID:	16.0
WCP Status:	6	SPFWE:	423308.73311126
Well No:	1	SPFWN:	1297490.85978143
License No:	2862	GIS Update:	25-May-2005
Permit Issued:	06-Mar-1991	Last Update:	13-Jan-2007
Data Collect Site:	NO	Township I:	30.0
Water Use Permit:	NO	UTM Easting:	330623.615
Well Drill:	JETTED	UTM Northing:	3087454.719
Well Depth:	18.0	Point X:	-82.7209482687021
Well Casing:	1.0	Point Y:	27.9012567982785
Casing to:	8.0	Latitude:	27 54 04.52
Static Water:	0.0	Longitude:	82 43 15.41
Contractor:	JOHN WILLIAMS SPRINKLERS INC.		
Site Name:	511427 - 1		

Wells and Additional Sources Detail Report

Owner Name:	Walsh, Joan
WCP Sites:	http://www38.swfwmd.state.fl.us/Support/WCP/WcpDetail.aspx?permit=511427
Well Use:	IRRIGATION
Well Located:	
Well Located 1:	5945 141ST AVE. N.
Well Located 2:	

Map Key	Direction	Distance (mi)	Distance (ft)	Elevation (ft)	DB
100	NW	0.33	1,763.20	14.13	WATER WELLS

Site ID:	232020	Section ID:	5.0
Well Constr Permit:	495525	Range ID:	16.0
WCP Status:	7	SPFWE:	423308.73311126
Well No:	0	SPFWN:	1297490.85978143
License No:	2853	GIS Update:	15-Jan-2007
Permit Issued:	13-Sep-1990	Last Update:	13-Jan-2007
Data Collect Site:	NO	Township I:	30.0
Water Use Permit:	NO	UTM Easting:	330623.615
Well Drill:		UTM Northing:	3087454.719
Well Depth:	0.0	Point X:	-82.7209482687021
Well Casing:	4.0	Point Y:	27.9012567982785
Casing to:	0.0	Latitude:	27 54 04.52
Static Water:	0.0	Longitude:	82 43 15.41
Contractor:	SPRINGWELL CORPORATION		
Site Name:	495525 - 1		
Owner Name:	Odland, Lyle H.		
WCP Sites:	http://www38.swfwmd.state.fl.us/Support/WCP/WcpDetail.aspx?permit=495525		
Well Use:	IRRIGATION		
Well Located:			
Well Located 1:	6290 147TH AVE. NO.		
Well Located 2:			

Map Key	Direction	Distance (mi)	Distance (ft)	Elevation (ft)	DB
100	NW	0.33	1,763.20	14.13	WATER WELLS

Site ID:	184364	Section ID:	5.0
Well Constr Permit:	447868	Range ID:	16.0
WCP Status:	6	SPFWE:	423308.73311126
Well No:	1	SPFWN:	1297490.85978143
License No:	2987	GIS Update:	25-May-2005
Permit Issued:	10-Mar-1988	Last Update:	13-Jan-2007
Data Collect Site:	NO	Township I:	30.0
Water Use Permit:	NO	UTM Easting:	330623.615
Well Drill:	AUGER	UTM Northing:	3087454.719
Well Depth:	15.0	Point X:	-82.7209482687021
Well Casing:	2.0	Point Y:	27.9012567982785

Casing to:	15.0	Latitude:	27 54 04.52
Static Water:	0.0	Longitude:	82 43 15.41
Contractor:	W GRADY SWANN INC		
Site Name:	447868 - 1		
Owner Name:	Peter Brown Construction		
WCP Sites:	http://www38.swfwmd.state.fl.us/Support/WCP/WcpDetail.aspx?permit=447868		
Well Use:	MONITOR		
Well Located:			
Well Located 1:	P O BOX 4100		
Well Located 2:			

Map Key	Direction	Distance (mi)	Distance (ft)	Elevation (ft)	DB
100	NW	0.33	1,763.20	14.13	WATER WELLS

Site ID:	210781	Section ID:	5.0
Well Constr Permit:	474285	Range ID:	16.0
WCP Status:	6	SPFWE:	423308.73311126
Well No:	1	SPFWN:	1297490.85978143
License No:	2987	GIS Update:	25-May-2005
Permit Issued:	16-Jan-1989	Last Update:	13-Jan-2007
Data Collect Site:	NO	Township I:	30.0
Water Use Permit:	NO	UTM Easting:	330623.615
Well Drill:	AUGER	UTM Northing:	3087454.719
Well Depth:	15.0	Point X:	-82.7209482687021
Well Casing:	2.0	Point Y:	27.9012567982785
Casing to:	5.0	Latitude:	27 54 04.52
Static Water:	0.0	Longitude:	82 43 15.41
Contractor:	W GRADY SWANN INC		
Site Name:	474285 - 1		
Owner Name:	Pinellas Suncoast		
WCP Sites:	http://www38.swfwmd.state.fl.us/Support/WCP/WcpDetail.aspx?permit=474285		
Well Use:	MONITOR		
Well Located:			
Well Located 1:	3201 SCHERER DR N		
Well Located 2:			

Map Key	Direction	Distance (mi)	Distance (ft)	Elevation (ft)	DB
100	NW	0.33	1,763.20	14.13	WATER WELLS

Site ID:	277871	Section ID:	5.0
Well Constr Permit:	530420	Range ID:	16.0
WCP Status:	6	SPFWE:	423308.73311126
Well No:	1	SPFWN:	1297490.85978143
License No:	9126	GIS Update:	25-May-2005
Permit Issued:	01-Oct-1992	Last Update:	13-Jan-2007
Data Collect Site:	NO	Township I:	30.0

Water Use Permit:	NO	UTM Easting:	330623.615
Well Drill:	CABLE TOOL	UTM Northing:	3087454.719
Well Depth:	48.0	Point X:	-82.7209482687021
Well Casing:	2.0	Point Y:	27.9012567982785
Casing to:	48.0	Latitude:	27 54 04.52
Static Water:	0.0	Longitude:	82 43 15.41
Contractor:	MACTEC		
Site Name:	530420 - 1		
Owner Name:	Trader Publications Inc.		
WCP Sites:	http://www38.swfwmd.state.fl.us/Support/WCP/WcpDetail.aspx?permit=530420		
Well Use:	PLUGGED		
Well Located:			
Well Located 1:	14549 62ND. STREET N.		
Well Located 2:			

Map Key	Direction	Distance (mi)	Distance (ft)	Elevation (ft)	DB
100	NW	0.33	1,763.20	14.13	WATER WELLS

Site ID:	231757	Section ID:	5.0
Well Constr Permit:	495262	Range ID:	16.0
WCP Status:	6	SPFWE:	423308.73311126
Well No:	1	SPFWN:	1297490.85978143
License No:	9089	GIS Update:	25-May-2005
Permit Issued:	07-Mar-1990	Last Update:	13-Jan-2007
Data Collect Site:	NO	Township I:	30.0
Water Use Permit:	NO	UTM Easting:	330623.615
Well Drill:	ROTARY	UTM Northing:	3087454.719
Well Depth:	11.0	Point X:	-82.7209482687021
Well Casing:	2.0	Point Y:	27.9012567982785
Casing to:	11.0	Latitude:	27 54 04.52
Static Water:	0.0	Longitude:	82 43 15.41
Contractor:	DELTA ENVIRONMENTAL CONSULTANTS,		
Site Name:	495262 - 1		
Owner Name:	Chevron Usa Inc		
WCP Sites:	http://www38.swfwmd.state.fl.us/Support/WCP/WcpDetail.aspx?permit=495262		
Well Use:	PLUGGED		
Well Located:			
Well Located 1:	PO BOX 1706		
Well Located 2:			

Map Key	Direction	Distance (mi)	Distance (ft)	Elevation (ft)	DB
100	NW	0.33	1,763.20	14.13	WATER WELLS

Site ID:	220217	Section ID:	5.0
Well Constr Permit:	483721	Range ID:	16.0
WCP Status:	6	SPFWE:	423308.73311126

Well No:	1	SPFWN:	1297490.85978143
License No:	2853	GIS Update:	25-May-2005
Permit Issued:	19-Jul-1989	Last Update:	13-Jan-2007
Data Collect Site:	NO	Township I:	30.0
Water Use Permit:	NO	UTM Easting:	330623.615
Well Drill:	CABLE TOOL	UTM Northing:	3087454.719
Well Depth:	140.0	Point X:	-82.7209482687021
Well Casing:	4.0	Point Y:	27.9012567982785
Casing to:	90.0	Latitude:	27 54 04.52
Static Water:	8.0	Longitude:	82 43 15.41
Contractor:	SPRINGWELL CORPORATION		
Site Name:	483721 - 1		
Owner Name:	Odland, Lyle		
WCP Sites:	http://www38.swfwmd.state.fl.us/Support/WCP/WcpDetail.aspx?permit=483721		
Well Use:	IRRIGATION		
Well Located:			
Well Located 1:	6291 147 AVE		
Well Located 2:			

Map Key	Direction	Distance (mi)	Distance (ft)	Elevation (ft)	DB
100	NW	0.33	1,763.20	14.13	WATER WELLS

Site ID:	70480	Section ID:	5.0
Well Constr Permit:	333969	Range ID:	16.0
WCP Status:	6	SPFWE:	423308.73311126
Well No:	1	SPFWN:	1297490.85978143
License No:	999998	GIS Update:	25-May-2005
Permit Issued:	01-Jan-1970	Last Update:	13-Jan-2007
Data Collect Site:	NO	Township I:	30.0
Water Use Permit:	NO	UTM Easting:	330623.615
Well Drill:	JETTED	UTM Northing:	3087454.719
Well Depth:	175.0	Point X:	-82.7209482687021
Well Casing:	3.0	Point Y:	27.9012567982785
Casing to:	150.0	Latitude:	27 54 04.52
Static Water:	12.0	Longitude:	82 43 15.41
Contractor:	RECORD MISSING AT UPLOAD		
Site Name:	333969 - 1		
Owner Name:	Campe R		
WCP Sites:	http://www38.swfwmd.state.fl.us/Support/WCP/WcpDetail.aspx?permit=333969		
Well Use:	IRRIGATION		
Well Located:			
Well Located 1:	NO ADDRESS		
Well Located 2:			

Map Key	Direction	Distance (mi)	Distance (ft)	Elevation (ft)	DB
100	NW	0.33	1,763.20	14.13	WATER WELLS

Site ID:	247920	Section ID:	5.0
Well Constr Permit:	511429	Range ID:	16.0
WCP Status:	6	SPFWE:	423308.73311126
Well No:	1	SPFWN:	1297490.85978143
License No:	2862	GIS Update:	25-May-2005
Permit Issued:	06-Mar-1991	Last Update:	13-Jan-2007
Data Collect Site:	NO	Township I:	30.0
Water Use Permit:	NO	UTM Easting:	330623.615
Well Drill:	JETTED	UTM Northing:	3087454.719
Well Depth:	18.0	Point X:	-82.7209482687021
Well Casing:	1.0	Point Y:	27.9012567982785
Casing to:	8.0	Latitude:	27 54 04.52
Static Water:	0.0	Longitude:	82 43 15.41
Contractor:	JOHN WILLIAMS SPRINKLERS INC.		
Site Name:	511429 - 1		
Owner Name:	Walsh, Joan		
WCP Sites:	http://www38.swfwmd.state.fl.us/Support/WCP/WcpDetail.aspx?permit=511429		
Well Use:	IRRIGATION		
Well Located:			
Well Located 1:	5945 141ST AVE. N.		
Well Located 2:			

Map Key	Direction	Distance (mi)	Distance (ft)	Elevation (ft)	DB
101	WSW	0.38	2,017.13	14.13	WATER WELLS

Site ID:	837837	Section ID:	5.0
Well Constr Permit:	837959	Range ID:	16.0
WCP Status:	6	SPFWE:	422319.02970416
Well No:	1	SPFWN:	1294978.88382791
License No:	2309	GIS Update:	01-Aug-2014
Permit Issued:	01-Aug-2014	Last Update:	11-Sep-2014
Data Collect Site:	NO	Township I:	30.0
Water Use Permit:	NO	UTM Easting:	330315.72310089
Well Drill:	COMBINATION (TWO OR MORE METHODS)	UTM Northing:	3086691.59442885
Well Depth:	110.0	Point X:	-82.7239662958818
Well Casing:	4.0	Point Y:	27.8943317781176
Casing to:	84.0	Latitude:	27 53 39.59
Static Water:	8.0	Longitude:	82 43 26.28
Contractor:	WATER WORKS INC		
Site Name:	Proposed WCP Well		
Owner Name:	B V Ulmerton LLC		
WCP Sites:	http://www38.swfwmd.state.fl.us/Support/WCP/WcpDetail.aspx?permit=837959		
Well Use:	IRRIGATION - LANDSCAPE		
Well Located:			
Well Located 1:	Ulmerton Rd		

Well Located 2: Largo

Map Key	Direction	Distance (mi)	Distance (ft)	Elevation (ft)	DB
102	WSW	0.35	1,839.83	14.13	WATER WELLS

Site ID:	942431	Section ID:	8.0
Well Constr Permit:	891754	Range ID:	16.0
WCP Status:	6	SPFWE:	422632.09981123
Well No:	4	SPFWN:	1294193.77973019
License No:	2691	GIS Update:	12-Aug-2020
Permit Issued:	21-Jul-2020	Last Update:	12-Aug-2020
Data Collect Site:	NO	Township I:	30.0
Water Use Permit:	NO	UTM Easting:	330409.18470164
Well Drill:	PLUGGED BY APPROVED METHOD	UTM Northing:	3086451.53443155
Well Depth:	30.0	Point X:	-82.7229827799736
Well Casing:	2.0	Point Y:	27.8921775072583
Casing to:	20.0	Latitude:	27 53 31.84
Static Water:	3.59	Longitude:	82 43 22.74
Contractor:	Cascade Drilling		
Site Name:	Proposed WCP Well		
Owner Name:	Honeywell International Inc		
WCP Sites:	http://www38.swfwmd.state.fl.us/Support/WCP/WcpDetail.aspx?permit=891754		
Well Use:	PLUGGED		
Well Located:			
Well Located 1:	13350 US HIGHWAY 19 N		
Well Located 2:	N/A		

Map Key	Direction	Distance (mi)	Distance (ft)	Elevation (ft)	DB
103	W	0.39	2,066.03	14.13	WATER WELLS

Site ID:	896516	Section ID:	5.0
Well Constr Permit:	865298	Range ID:	16.0
WCP Status:	6	SPFWE:	422267.7382109
Well No:	2	SPFWN:	1295291.66354271
License No:	9288	GIS Update:	04-Dec-2017
Permit Issued:	04-Dec-2017	Last Update:	07-Mar-2018
Data Collect Site:	NO	Township I:	30.0
Water Use Permit:	NO	UTM Easting:	330300.86941492
Well Drill:	HAND DRIVER (WELL POINT, SAND POINT)	UTM Northing:	3086787.04977515
Well Depth:	25.0	Point X:	-82.7241308040981
Well Casing:	1.25	Point Y:	27.8951912155856
Casing to:	25.0	Latitude:	27 53 42.69
Static Water:	4.0	Longitude:	82 43 26.87
Contractor:	CITRUS PARK WELL DRILLING INC		
Site Name:	Proposed WCP Well		

Wells and Additional Sources Detail Report

Owner Name:	Hans Burt
WCP Sites:	http://www38.swfwmd.state.fl.us/Support/WCP/WcpDetail.aspx?permit=865298
Well Use:	IRRIGATION - LANDSCAPE
Well Located:	
Well Located 1:	13520 US HWY 19Frontage Rd
Well Located 2:	Largo

Map Key	Direction	Distance (mi)	Distance (ft)	Elevation (ft)	DB
103	W	0.39	2,066.03	14.13	WATER WELLS

Site ID:	896517	Section ID:	5.0
Well Constr Permit:	865298	Range ID:	16.0
WCP Status:	6	SPFWE:	422267.7382109
Well No:	3	SPFWN:	1295291.66354271
License No:	9288	GIS Update:	04-Dec-2017
Permit Issued:	04-Dec-2017	Last Update:	07-Mar-2018
Data Collect Site:	NO	Township I:	30.0
Water Use Permit:	NO	UTM Easting:	330300.86941492
Well Drill:	HAND DRIVER (WELL POINT, SAND POINT)	UTM Northing:	3086787.04977515
Well Depth:	25.0	Point X:	-82.7241308040981
Well Casing:	1.25	Point Y:	27.8951912155856
Casing to:	25.0	Latitude:	27 53 42.69
Static Water:	4.0	Longitude:	82 43 26.87
Contractor:	CITRUS PARK WELL DRILLING INC		
Site Name:	Proposed WCP Well		
Owner Name:	Hans Burt		
WCP Sites:	http://www38.swfwmd.state.fl.us/Support/WCP/WcpDetail.aspx?permit=865298		
Well Use:	IRRIGATION - LANDSCAPE		
Well Located:			
Well Located 1:	13520 US HWY 19Frontage Rd		
Well Located 2:	Largo		

Map Key	Direction	Distance (mi)	Distance (ft)	Elevation (ft)	DB
104	WSW	0.35	1,871.19	14.13	WATER WELLS

Site ID:	942432	Section ID:	8.0
Well Constr Permit:	891754	Range ID:	16.0
WCP Status:	6	SPFWE:	422592.16925023
Well No:	0	SPFWN:	1294209.40460773
License No:	2691	GIS Update:	21-Jul-2020
Permit Issued:	21-Jul-2020	Last Update:	12-Aug-2020
Data Collect Site:	NO	Township I:	30.0
Water Use Permit:	NO	UTM Easting:	330397.05373793
Well Drill:		UTM Northing:	3086456.3959179
Well Depth:	0.0	Point X:	-82.7231066760854

Well Casing:	2.0	Point Y:	27.8922198339369
Casing to:	0.0	Latitude:	27 53 31.99
Static Water:	0.0	Longitude:	82 43 23.18
Contractor:	Cascade Drilling		
Site Name:	Proposed WCP Well		
Owner Name:	Honeywell International Inc		
WCP Sites:	http://www38.swfwmd.state.fl.us/Support/WCP/WcpDetail.aspx?permit=891754		
Well Use:	PLUGGED		
Well Located:			
Well Located 1:	13350 US HIGHWAY 19 N		
Well Located 2:	N/A		

Map Key	Direction	Distance (mi)	Distance (ft)	Elevation (ft)	DB
104	WSW	0.35	1,871.19	14.13	WATER WELLS

Site ID:	942433	Section ID:	8.0
Well Constr Permit:	891754	Range ID:	16.0
WCP Status:	6	SPFWE:	422592.16925023
Well No:	0	SPFWN:	1294209.40460773
License No:	2691	GIS Update:	21-Jul-2020
Permit Issued:	21-Jul-2020	Last Update:	12-Aug-2020
Data Collect Site:	NO	Township I:	30.0
Water Use Permit:	NO	UTM Easting:	330397.05373793
Well Drill:		UTM Northing:	3086456.3959179
Well Depth:	0.0	Point X:	-82.7231066760854
Well Casing:	2.0	Point Y:	27.8922198339369
Casing to:	0.0	Latitude:	27 53 31.99
Static Water:	0.0	Longitude:	82 43 23.18
Contractor:	Cascade Drilling		
Site Name:	Proposed WCP Well		
Owner Name:	Honeywell International Inc		
WCP Sites:	http://www38.swfwmd.state.fl.us/Support/WCP/WcpDetail.aspx?permit=891754		
Well Use:	PLUGGED		
Well Located:			
Well Located 1:	13350 US HIGHWAY 19 N		
Well Located 2:	N/A		

Map Key	Direction	Distance (mi)	Distance (ft)	Elevation (ft)	DB
104	WSW	0.35	1,871.19	14.13	WATER WELLS

Site ID:	942434	Section ID:	8.0
Well Constr Permit:	891754	Range ID:	16.0
WCP Status:	6	SPFWE:	422592.16925023
Well No:	0	SPFWN:	1294209.40460773
License No:	2691	GIS Update:	21-Jul-2020
Permit Issued:	21-Jul-2020	Last Update:	12-Aug-2020

Data Collect Site:	NO	Township I:	30.0
Water Use Permit:	NO	UTM Easting:	330397.05373793
Well Drill:		UTM Northing:	3086456.3959179
Well Depth:	0.0	Point X:	-82.7231066760854
Well Casing:	2.0	Point Y:	27.8922198339369
Casing to:	0.0	Latitude:	27 53 31.99
Static Water:	0.0	Longitude:	82 43 23.18
Contractor:	Cascade Drilling		
Site Name:	Proposed WCP Well		
Owner Name:	Honeywell International Inc		
WCP Sites:	http://www38.swfwmd.state.fl.us/Support/WCP/WcpDetail.aspx?permit=891754		
Well Use:	PLUGGED		
Well Located:			
Well Located 1:	13350 US HIGHWAY 19 N		
Well Located 2:	N/A		

Map Key	Direction	Distance (mi)	Distance (ft)	Elevation (ft)	DB
104	WSW	0.35	1,871.19	14.13	WATER WELLS

Site ID:	942435	Section ID:	8.0
Well Constr Permit:	891754	Range ID:	16.0
WCP Status:	6	SPFWE:	422592.16925023
Well No:	0	SPFWN:	1294209.40460773
License No:	2691	GIS Update:	21-Jul-2020
Permit Issued:	21-Jul-2020	Last Update:	12-Aug-2020
Data Collect Site:	NO	Township I:	30.0
Water Use Permit:	NO	UTM Easting:	330397.05373793
Well Drill:		UTM Northing:	3086456.3959179
Well Depth:	0.0	Point X:	-82.7231066760854
Well Casing:	2.0	Point Y:	27.8922198339369
Casing to:	0.0	Latitude:	27 53 31.99
Static Water:	0.0	Longitude:	82 43 23.18
Contractor:	Cascade Drilling		
Site Name:	Proposed WCP Well		
Owner Name:	Honeywell International Inc		
WCP Sites:	http://www38.swfwmd.state.fl.us/Support/WCP/WcpDetail.aspx?permit=891754		
Well Use:	PLUGGED		
Well Located:			
Well Located 1:	13350 US HIGHWAY 19 N		
Well Located 2:	N/A		

Map Key	Direction	Distance (mi)	Distance (ft)	Elevation (ft)	DB
105	WSW	0.35	1,873.46	14.13	WATER WELLS

Site ID:	942419	Section ID:	8.0
Well Constr Permit:	891754	Range ID:	16.0

WCP Status:	6	SPFWE:	422592.60328346
Well No:	1	SPFWN:	1294202.02625796
License No:	2691	GIS Update:	12-Aug-2020
Permit Issued:	21-Jul-2020	Last Update:	12-Aug-2020
Data Collect Site:	NO	Township I:	30.0
Water Use Permit:	NO	UTM Easting:	330397.16765269
Well Drill:	PLUGGED BY APPROVED METHOD	UTM Northing:	3086454.14609634
Well Depth:	30.0	Point X:	-82.7231051975516
Well Casing:	2.0	Point Y:	27.8921995468255
Casing to:	20.0	Latitude:	27 53 31.92
Static Water:	3.59	Longitude:	82 43 23.18
Contractor:	Cascade Drilling		
Site Name:	Proposed WCP Well		
Owner Name:	Honeywell International Inc		
WCP Sites:	http://www38.swfwmd.state.fl.us/Support/WCP/WcpDetail.aspx?permit=891754		
Well Use:	PLUGGED		
Well Located:			
Well Located 1:	13350 US HIGHWAY 19 N		
Well Located 2:	N/A		

Map Key	Direction	Distance (mi)	Distance (ft)	Elevation (ft)	DB
107	WSW	0.36	1,890.37	14.13	WATER WELLS

Site ID:	942430	Section ID:	8.0
Well Constr Permit:	891754	Range ID:	16.0
WCP Status:	6	SPFWE:	422593.90536679
Well No:	3	SPFWN:	1294153.84917463
License No:	2691	GIS Update:	12-Aug-2020
Permit Issued:	21-Jul-2020	Last Update:	12-Aug-2020
Data Collect Site:	NO	Township I:	30.0
Water Use Permit:	NO	UTM Easting:	330397.44456212
Well Drill:	PLUGGED BY APPROVED METHOD	UTM Northing:	3086439.4596549
Well Depth:	30.0	Point X:	-82.7231002859863
Well Casing:	2.0	Point Y:	27.8920670612716
Casing to:	20.0	Latitude:	27 53 31.44
Static Water:	3.59	Longitude:	82 43 23.16
Contractor:	Cascade Drilling		
Site Name:	Proposed WCP Well		
Owner Name:	Honeywell International Inc		
WCP Sites:	http://www38.swfwmd.state.fl.us/Support/WCP/WcpDetail.aspx?permit=891754		
Well Use:	PLUGGED		
Well Located:			
Well Located 1:	13350 US HIGHWAY 19 N		
Well Located 2:	N/A		

Map Key	Direction	Distance (mi)	Distance (ft)	Elevation (ft)	DB

108	SSE	0.35	1,859.45	4.35	WATER WELLS

Site ID:	851117	Section ID:	8.0
Well Constr Permit:	844087	Range ID:	16.0
WCP Status:	6	SPFWE:	425464.35791409
Well No:	2	SPFWN:	1293069.42938063
License No:	2613	GIS Update:	30-Jun-2015
Permit Issued:	29-May-2015	Last Update:	30-Jun-2015
Data Collect Site:	NO	Township I:	30.0
Water Use Permit:	NO	UTM Easting:	331269.58811955
Well Drill:	AUGER	UTM Northing:	3086101.80987572
Well Depth:	3.0	Point X:	-82.7141948594431
Well Casing:	1.0	Point Y:	27.8891307831045
Casing to:	1.0	Latitude:	27 53 20.87
Static Water:	3.0	Longitude:	82 42 51.10
Contractor:	PREFERRED DRILLING SOLUTION INC		
Site Name:	Proposed WCP Well		
Owner Name:	PINELLAS COUNTY		
WCP Sites:	http://www38.swfwmd.state.fl.us/Support/WCP/WcpDetail.aspx?permit=844087		
Well Use:	MONITOR		
Well Located:			
Well Located 1:	126TH AVE		
Well Located 2:	CLEARWATER		

Map Key	Direction	Distance (mi)	Distance (ft)	Elevation (ft)	DB
109	SW	0.36	1,889.96	14.13	WATER WELLS

Site ID:	888860	Section ID:	8.0
Well Constr Permit:	861659	Range ID:	16.0
WCP Status:	6	SPFWE:	422654.49545829
Well No:	1	SPFWN:	1294024.50883958
License No:	9404	GIS Update:	05-Jul-2017
Permit Issued:	22-Jun-2017	Last Update:	05-Jul-2017
Data Collect Site:	NO	Township I:	30.0
Water Use Permit:	NO	UTM Easting:	330415.58896187
Well Drill:	HYDRAULIC PUNCH	UTM Northing:	3086399.88904217
Well Depth:	30.0	Point X:	-82.7229103584663
Well Casing:	2.0	Point Y:	27.8917123061948
Casing to:	30.0	Latitude:	27 53 30.16
Static Water:	4.3	Longitude:	82 43 22.48
Contractor:			
Site Name:	Proposed WCP Well		
Owner Name:	HONEYWELL INC		
WCP Sites:	http://www38.swfwmd.state.fl.us/Support/WCP/WcpDetail.aspx?permit=861659		
Well Use:	MONITOR		

Wells and Additional Sources Detail Report

Well Located:	
Well Located 1:	13350 US HIGHWAY 19 N
Well Located 2:	N/A

Map Key	Direction	Distance (mi)	Distance (ft)	Elevation (ft)	DB
110	ESE	0.40	2,088.77	9.36	WATER WELLS

Site ID:	811428	Section ID:	4.0
Well Constr Permit:	826722	Range ID:	16.0
WCP Status:	6	SPFWE:	427188.66583551
Well No:	0	SPFWN:	1294910.18840351
License No:	9271	GIS Update:	01-Feb-2013
Permit Issued:	01-Feb-2013	Last Update:	28-Feb-2013
Data Collect Site:	NO	Township I:	30.0
Water Use Permit:	NO	UTM Easting:	331799.69600823
Well Drill:		UTM Northing:	3086658.53433141
Well Depth:	0.0	Point X:	-82.7088901629899
Well Casing:	2.0	Point Y:	27.8942211922849
Casing to:	0.0	Latitude:	27 53 39.20
Static Water:	0.0	Longitude:	82 42 32.00
Contractor:	CUSTOM DRILLING SERVICES INC		
Site Name:	Proposed WCP Well		
Owner Name:	Clear Channel Outdoor Inc		
WCP Sites:	http://www38.swfwmd.state.fl.us/Support/WCP/WcpDetail.aspx?permit=826722		
Well Use:	MONITOR		
Well Located:			
Well Located 1:	5555 ULMERTON RD		
Well Located 2:	Largo		

Map Key	Direction	Distance (mi)	Distance (ft)	Elevation (ft)	DB
110	ESE	0.40	2,088.77	9.36	WATER WELLS

Site ID:	811431	Section ID:	4.0
Well Constr Permit:	826722	Range ID:	16.0
WCP Status:	6	SPFWE:	427188.66583551
Well No:	0	SPFWN:	1294910.18840351
License No:	9271	GIS Update:	01-Feb-2013
Permit Issued:	01-Feb-2013	Last Update:	28-Feb-2013
Data Collect Site:	NO	Township I:	30.0
Water Use Permit:	NO	UTM Easting:	331799.69600823
Well Drill:		UTM Northing:	3086658.53433141
Well Depth:	0.0	Point X:	-82.7088901629899
Well Casing:	2.0	Point Y:	27.8942211922849
Casing to:	0.0	Latitude:	27 53 39.20
Static Water:	0.0	Longitude:	82 42 32.00
Contractor:	CUSTOM DRILLING SERVICES INC		

Wells and Additional Sources Detail Report

Site Name:	Proposed WCP Well
Owner Name:	Clear Channel Outdoor Inc
WCP Sites:	http://www38.swfwmd.state.fl.us/Support/WCP/WcpDetail.aspx?permit=826722
Well Use:	MONITOR
Well Located:	
Well Located 1:	5555 ULMERTON RD
Well Located 2:	Largo

Map Key	Direction	Distance (mi)	Distance (ft)	Elevation (ft)	DB
110	ESE	0.40	2,088.77	9.36	WATER WELLS

Site ID:	811427	Section ID:	4.0
Well Constr Permit:	826722	Range ID:	16.0
WCP Status:	6	SPFWE:	427188.66583551
Well No:	0	SPFWN:	1294910.18840351
License No:	9271	GIS Update:	01-Feb-2013
Permit Issued:	01-Feb-2013	Last Update:	28-Feb-2013
Data Collect Site:	NO	Township I:	30.0
Water Use Permit:	NO	UTM Easting:	331799.69600823
Well Drill:		UTM Northing:	3086658.53433141
Well Depth:	0.0	Point X:	-82.7088901629899
Well Casing:	2.0	Point Y:	27.8942211922849
Casing to:	0.0	Latitude:	27 53 39.20
Static Water:	0.0	Longitude:	82 42 32.00
Contractor:	CUSTOM DRILLING SERVICES INC		
Site Name:	Proposed WCP Well		
Owner Name:	Clear Channel Outdoor Inc		
WCP Sites:	http://www38.swfwmd.state.fl.us/Support/WCP/WcpDetail.aspx?permit=826722		
Well Use:	MONITOR		
Well Located:			
Well Located 1:	5555 ULMERTON RD		
Well Located 2:	Largo		

Map Key	Direction	Distance (mi)	Distance (ft)	Elevation (ft)	DB
110	ESE	0.40	2,088.77	9.36	WATER WELLS

Site ID:	811432	Section ID:	4.0
Well Constr Permit:	826722	Range ID:	16.0
WCP Status:	6	SPFWE:	427188.66583551
Well No:	0	SPFWN:	1294910.18840351
License No:	9271	GIS Update:	01-Feb-2013
Permit Issued:	01-Feb-2013	Last Update:	28-Feb-2013
Data Collect Site:	NO	Township I:	30.0
Water Use Permit:	NO	UTM Easting:	331799.69600823
Well Drill:		UTM Northing:	3086658.53433141
Well Depth:	0.0	Point X:	-82.7088901629899

Well Casing:	2.0	Point Y:	27.8942211922849
Casing to:	0.0	Latitude:	27 53 39.20
Static Water:	0.0	Longitude:	82 42 32.00
Contractor:	CUSTOM DRILLING SERVICES INC		
Site Name:	Proposed WCP Well		
Owner Name:	Clear Channel Outdoor Inc		
WCP Sites:	http://www38.swfwmd.state.fl.us/Support/WCP/WcpDetail.aspx?permit=826722		
Well Use:	MONITOR		
Well Located:			
Well Located 1:	5555 ULMERTON RD		
Well Located 2:	Largo		

Map Key	Direction	Distance (mi)	Distance (ft)	Elevation (ft)	DB
110	ESE	0.40	2,088.77	9.36	WATER WELLS

Site ID:	811426	Section ID:	4.0
Well Constr Permit:	826722	Range ID:	16.0
WCP Status:	6	SPFWE:	427188.66583551
Well No:	0	SPFWN:	1294910.18840351
License No:	9271	GIS Update:	01-Feb-2013
Permit Issued:	01-Feb-2013	Last Update:	28-Feb-2013
Data Collect Site:	NO	Township I:	30.0
Water Use Permit:	NO	UTM Easting:	331799.69600823
Well Drill:		UTM Northing:	3086658.53433141
Well Depth:	0.0	Point X:	-82.7088901629899
Well Casing:	2.0	Point Y:	27.8942211922849
Casing to:	0.0	Latitude:	27 53 39.20
Static Water:	0.0	Longitude:	82 42 32.00
Contractor:	CUSTOM DRILLING SERVICES INC		
Site Name:	Proposed WCP Well		
Owner Name:	Clear Channel Outdoor Inc		
WCP Sites:	http://www38.swfwmd.state.fl.us/Support/WCP/WcpDetail.aspx?permit=826722		
Well Use:	MONITOR		
Well Located:			
Well Located 1:	5555 ULMERTON RD		
Well Located 2:	Largo		

Map Key	Direction	Distance (mi)	Distance (ft)	Elevation (ft)	DB
110	ESE	0.40	2,088.77	9.36	WATER WELLS

Site ID:	811430	Section ID:	4.0
Well Constr Permit:	826722	Range ID:	16.0
WCP Status:	6	SPFWE:	427188.66583551
Well No:	0	SPFWN:	1294910.18840351
License No:	9271	GIS Update:	01-Feb-2013
Permit Issued:	01-Feb-2013	Last Update:	28-Feb-2013

Data Collect Site:	NO	Township I:	30.0
Water Use Permit:	NO	UTM Easting:	331799.69600823
Well Drill:		UTM Northing:	3086658.53433141
Well Depth:	0.0	Point X:	-82.7088901629899
Well Casing:	2.0	Point Y:	27.8942211922849
Casing to:	0.0	Latitude:	27 53 39.20
Static Water:	0.0	Longitude:	82 42 32.00
Contractor:	CUSTOM DRILLING SERVICES INC		
Site Name:	Proposed WCP Well		
Owner Name:	Clear Channel Outdoor Inc		
WCP Sites:	http://www38.swfwmd.state.fl.us/Support/WCP/WcpDetail.aspx?permit=826722		
Well Use:	MONITOR		
Well Located:			
Well Located 1:	5555 ULMERTON RD		
Well Located 2:	Largo		

Map Key	Direction	Distance (mi)	Distance (ft)	Elevation (ft)	DB
110	ESE	0.40	2,088.77	9.36	WATER WELLS

Site ID:	811429	Section ID:	4.0
Well Constr Permit:	826722	Range ID:	16.0
WCP Status:	6	SPFWE:	427188.66583551
Well No:	0	SPFWN:	1294910.18840351
License No:	9271	GIS Update:	01-Feb-2013
Permit Issued:	01-Feb-2013	Last Update:	28-Feb-2013
Data Collect Site:	NO	Township I:	30.0
Water Use Permit:	NO	UTM Easting:	331799.69600823
Well Drill:		UTM Northing:	3086658.53433141
Well Depth:	0.0	Point X:	-82.7088901629899
Well Casing:	2.0	Point Y:	27.8942211922849
Casing to:	0.0	Latitude:	27 53 39.20
Static Water:	0.0	Longitude:	82 42 32.00
Contractor:	CUSTOM DRILLING SERVICES INC		
Site Name:	Proposed WCP Well		
Owner Name:	Clear Channel Outdoor Inc		
WCP Sites:	http://www38.swfwmd.state.fl.us/Support/WCP/WcpDetail.aspx?permit=826722		
Well Use:	MONITOR		
Well Located:			
Well Located 1:	5555 ULMERTON RD		
Well Located 2:	Largo		

Map Key	Direction	Distance (mi)	Distance (ft)	Elevation (ft)	DB
111	ESE	0.40	2,091.85	9.52	WATER WELLS

Site ID:	811425	Section ID:	4.0
Well Constr Permit:	826722	Range ID:	16.0

WCP Status:	6	SPFWE:	331800.61228822
Well No:	1	SPFWN:	3086657.33625077
License No:	9271	GIS Update:	28-Feb-2013
Permit Issued:	01-Feb-2013	Last Update:	28-Feb-2013
Data Collect Site:	NO	Township I:	30.0
Water Use Permit:	NO	UTM Easting:	427191.70416262
Well Drill:	AUGER	UTM Northing:	1294906.2821836
Well Depth:	12.0	Point X:	-82.7088806881132
Well Casing:	2.0	Point Y:	27.8942104970812
Casing to:	2.0	Latitude:	27 53 39.16
Static Water:	4.0	Longitude:	82 42 31.97
Contractor:	CUSTOM DRILLING SERVICES INC		
Site Name:	Proposed WCP Well		
Owner Name:	Clear Channel Outdoor Inc		
WCP Sites:	http://www38.swfwmd.state.fl.us/Support/WCP/WcpDetail.aspx?permit=826722		
Well Use:	MONITOR		
Well Located:			
Well Located 1:	5555 ULMERTON RD		
Well Located 2:	Largo		

Map Key	Direction	Distance (mi)	Distance (ft)	Elevation (ft)	DB
112	SW	0.36	1,884.43	14.19	WATER WELLS

Site ID:	891608	Section ID:	8.0
Well Constr Permit:	863093	Range ID:	16.0
WCP Status:	6	SPFWE:	422795.81502284
Well No:	2	SPFWN:	1293801.07134047
License No:	9404	GIS Update:	30-Aug-2017
Permit Issued:	22-Aug-2017	Last Update:	30-Aug-2017
Data Collect Site:	NO	Township I:	30.0
Water Use Permit:	NO	UTM Easting:	330458.10349439
Well Drill:	HYDRAULIC PUNCH	UTM Northing:	3086331.43895072
Well Depth:	30.0	Point X:	-82.7224688073816
Well Casing:	2.0	Point Y:	27.8911000547391
Casing to:	30.0	Latitude:	27 53 27.96
Static Water:	3.5	Longitude:	82 43 20.89
Contractor:			
Site Name:	Proposed WCP Well		
Owner Name:	HONEYWELL INC		
WCP Sites:	http://www38.swfwmd.state.fl.us/Support/WCP/WcpDetail.aspx?permit=863093		
Well Use:	MONITOR		
Well Located:			
Well Located 1:	13350 US HIGHWAY 19 N		
Well Located 2:	N/A		

Map Key	Direction	Distance (mi)	Distance (ft)	Elevation (ft)	DB

Map Key	Direction	Distance (mi)	Distance (ft)	Elevation (ft)	DB
113	SW	0.37	1,931.43	14.13	WATER WELLS

Site ID:	888859	Section ID:	8.0
Well Constr Permit:	861659	Range ID:	16.0
WCP Status:	6	SPFWE:	422612.82879162
Well No:	2	SPFWN:	1294014.96022847
License No:	9404	GIS Update:	05-Jul-2017
Permit Issued:	22-Jun-2017	Last Update:	05-Jul-2017
Data Collect Site:	NO	Township I:	30.0
Water Use Permit:	NO	UTM Easting:	330402.86620812
Well Drill:	HYDRAULIC PUNCH	UTM Northing:	3086397.08258351
Well Depth:	30.0	Point X:	-82.7230391686153
Well Casing:	2.0	Point Y:	27.8916853672879
Casing to:	30.0	Latitude:	27 53 30.07
Static Water:	4.3	Longitude:	82 43 22.94
Contractor:			
Site Name:	Proposed WCP Well		
Owner Name:	HONEYWELL INC		
WCP Sites:	http://www38.swfwmd.state.fl.us/Support/WCP/WcpDetail.aspx?permit=861659		
Well Use:	MONITOR		
Well Located:			
Well Located 1:	13350 US HIGHWAY 19 N		
Well Located 2:	N/A		

Map Key	Direction	Distance (mi)	Distance (ft)	Elevation (ft)	DB
114	SSE	0.36	1,875.87	2.73	WATER WELLS

Site ID:	946704	Section ID:	9.0
Well Constr Permit:	894359	Range ID:	16.0
WCP Status:	6	SPFWE:	425997.75333981
Well No:	3	SPFWN:	1293255.99653194
License No:	2613	GIS Update:	30-Oct-2020
Permit Issued:	07-Oct-2020	Last Update:	30-Oct-2020
Data Collect Site:	NO	Township I:	30.0
Water Use Permit:	NO	UTM Easting:	331432.61806248
Well Drill:	PLUGGED BY APPROVED METHOD	UTM Northing:	3086157.34313843
Well Depth:	12.0	Point X:	-82.7125470693002
Well Casing:	2.0	Point Y:	27.8896524653678
Casing to:	12.0	Latitude:	27 53 22.75
Static Water:	3.0	Longitude:	82 42 45.17
Contractor:	PREFERRED DRILLING SOLUTION INC		
Site Name:	Proposed WCP Well		
Owner Name:	Pinellas County		
WCP Sites:	http://www38.swfwmd.state.fl.us/Support/WCP/WcpDetail.aspx?permit=894359		
Well Use:	PLUGGED		
Well Located:			

Well Located 1:	ROW 58th St N
Well Located 2:	Clearwater

Map Key	Direction	Distance (mi)	Distance (ft)	Elevation (ft)	DB
114	SSE	0.36	1,875.87	2.73	WATER WELLS

Site ID:	780090	Section ID:	8.0
Well Constr Permit:	814255	Range ID:	16.0
WCP Status:	6	SPFWE:	331432.50503201
Well No:	1	SPFWN:	3086157.58293152
License No:	11093	GIS Update:	20-Jul-2011
Permit Issued:	13-Jul-2011	Last Update:	20-Jul-2011
Data Collect Site:	NO	Township I:	30.0
Water Use Permit:	NO	UTM Easting:	425997.3760735
Well Drill:	AUGER	UTM Northing:	1293256.78023834
Well Depth:	12.0	Point X:	-82.712548251358
Well Casing:	2.0	Point Y:	27.8896546150834
Casing to:	2.0	Latitude:	27 53 22.76
Static Water:	3.0	Longitude:	82 42 45.17
Contractor:	NATIONAL ENV TECHNOLOGY INC		
Site Name:	Proposed WCP Well		
Owner Name:	Medico Environmental Service Cor		
WCP Sites:	http://www38.swfwmd.state.fl.us/Support/WCP/WcpDetail.aspx?permit=814255		
Well Use:	MONITOR		
Well Located:			
Well Located 1:	13200 58TH ST		
Well Located 2:	N/A		

Map Key	Direction	Distance (mi)	Distance (ft)	Elevation (ft)	DB
115	SSE	0.36	1,883.31	2.73	WATER WELLS

Site ID:	1000410	Section ID:	9.0
Well Constr Permit:	928119	Range ID:	16.0
WCP Status:	6	SPFWE:	426003.98052031
Well No:	2	SPFWN:	1293251.47665035
License No:	2613	GIS Update:	17-May-2023
Permit Issued:	05-May-2023	Last Update:	17-May-2023
Data Collect Site:	NO	Township I:	30.0
Water Use Permit:	NO	UTM Easting:	331434.50469952
Well Drill:	PLUGGED BY APPROVED METHOD	UTM Northing:	3086155.95009145
Well Depth:	12.0	Point X:	-82.712527710755
Well Casing:	2.0	Point Y:	27.8896401331112
Casing to:	12.0	Latitude:	27 53 22.70
Static Water:	1.5	Longitude:	82 42 45.10
Contractor:	PREFERRED DRILLING SOLUTION INC		

Wells and Additional Sources Detail Report

Site Name:	Proposed WCP Well
Owner Name:	LIFTMASTERS INC
WCP Sites:	http://www38.swfwmd.state.fl.us/Support/WCP/WcpDetail.aspx?permit=928119
Well Use:	PLUGGED
Well Located:	
Well Located 1:	12875 58TH ST N
Well Located 2:	Clearwater

Map Key	Direction	Distance (mi)	Distance (ft)	Elevation (ft)	DB
116	SSE	0.36	1,919.17	6.45	WATER WELLS

Site ID:	851116	Section ID:	8.0
Well Constr Permit:	844087	Range ID:	16.0
WCP Status:	6	SPFWE:	425375.81624743
Well No:	1	SPFWN:	1292991.30438063
License No:	2613	GIS Update:	30-Jun-2015
Permit Issued:	29-May-2015	Last Update:	30-Jun-2015
Data Collect Site:	NO	Township I:	30.0
Water Use Permit:	NO	UTM Easting:	331242.40836911
Well Drill:	AUGER	UTM Northing:	3086078.21972523
Well Depth:	3.0	Point X:	-82.7144675340152
Well Casing:	1.0	Point Y:	27.8889144869613
Casing to:	1.0	Latitude:	27 53 20.09
Static Water:	3.0	Longitude:	82 42 52.08
Contractor:	PREFERRED DRILLING SOLUTION INC		
Site Name:	Proposed WCP Well		
Owner Name:	PINELLAS COUNTY		
WCP Sites:	http://www38.swfwmd.state.fl.us/Support/WCP/WcpDetail.aspx?permit=844087		
Well Use:	MONITOR		
Well Located:			
Well Located 1:	126TH AVE		
Well Located 2:	CLEARWATER		

Map Key	Direction	Distance (mi)	Distance (ft)	Elevation (ft)	DB
117	SSE	0.36	1,926.02	6.45	WATER WELLS

Site ID:	851121	Section ID:	8.0
Well Constr Permit:	844087	Range ID:	16.0
WCP Status:	6	SPFWE:	425375.81628634
Well No:	0	SPFWN:	1292984.36001487
License No:	2613	GIS Update:	29-May-2015
Permit Issued:	29-May-2015	Last Update:	30-Jun-2015
Data Collect Site:	NO	Township I:	30.0
Water Use Permit:	NO	UTM Easting:	331242.39109537
Well Drill:		UTM Northing:	3086076.10325614
Well Depth:	0.0	Point X:	-82.714467408619

Well Casing:	1.0	Point Y:	27.888895386583
Casing to:	0.0	Latitude:	27 53 20.02
Static Water:	0.0	Longitude:	82 42 52.08
Contractor:	PREFERRED DRILLING SOLUTION INC		
Site Name:	Proposed WCP Well		
Owner Name:	PINELLAS COUNTY		
WCP Sites:	http://www38.swfwmd.state.fl.us/Support/WCP/WcpDetail.aspx?permit=844087		
Well Use:	MONITOR		
Well Located:			
Well Located 1:	126TH AVE		
Well Located 2:	CLEARWATER		

Map Key	Direction	Distance (mi)	Distance (ft)	Elevation (ft)	DB
117	SSE	0.36	1,926.02	6.45	WATER WELLS

Site ID:	851123	Section ID:	8.0
Well Constr Permit:	844087	Range ID:	16.0
WCP Status:	6	SPFWE:	425375.81628634
Well No:	0	SPFWN:	1292984.36001487
License No:	2613	GIS Update:	29-May-2015
Permit Issued:	29-May-2015	Last Update:	30-Jun-2015
Data Collect Site:	NO	Township I:	30.0
Water Use Permit:	NO	UTM Easting:	331242.39109537
Well Drill:		UTM Northing:	3086076.10325614
Well Depth:	0.0	Point X:	-82.714467408619
Well Casing:	1.0	Point Y:	27.888895386583
Casing to:	0.0	Latitude:	27 53 20.02
Static Water:	0.0	Longitude:	82 42 52.08
Contractor:	PREFERRED DRILLING SOLUTION INC		
Site Name:	Proposed WCP Well		
Owner Name:	PINELLAS COUNTY		
WCP Sites:	http://www38.swfwmd.state.fl.us/Support/WCP/WcpDetail.aspx?permit=844087		
Well Use:	MONITOR		
Well Located:			
Well Located 1:	126TH AVE		
Well Located 2:	CLEARWATER		

Map Key	Direction	Distance (mi)	Distance (ft)	Elevation (ft)	DB
117	SSE	0.36	1,926.02	6.45	WATER WELLS

Site ID:	851122	Section ID:	8.0
Well Constr Permit:	844087	Range ID:	16.0
WCP Status:	6	SPFWE:	425375.81628634
Well No:	0	SPFWN:	1292984.36001487
License No:	2613	GIS Update:	29-May-2015
Permit Issued:	29-May-2015	Last Update:	30-Jun-2015

Data Collect Site:	NO	Township I:	30.0
Water Use Permit:	NO	UTM Easting:	331242.39109537
Well Drill:		UTM Northing:	3086076.10325614
Well Depth:	0.0	Point X:	-82.714467408619
Well Casing:	1.0	Point Y:	27.888895386583
Casing to:	0.0	Latitude:	27 53 20.02
Static Water:	0.0	Longitude:	82 42 52.08
Contractor:	PREFERRED DRILLING SOLUTION INC		
Site Name:	Proposed WCP Well		
Owner Name:	PINELLAS COUNTY		
WCP Sites:	http://www38.swfwmd.state.fl.us/Support/WCP/WcpDetail.aspx?permit=844087		
Well Use:	MONITOR		
Well Located:			
Well Located 1:	126TH AVE		
Well Located 2:	CLEARWATER		

Map Key	Direction	Distance (mi)	Distance (ft)	Elevation (ft)	DB
118	ESE	0.41	2,147.57	9.67	WATER WELLS

Site ID:	797399	Section ID:	4.0
Well Constr Permit:	821661	Range ID:	16.0
WCP Status:	6	SPFWE:	331817.78121271
Well No:	1	SPFWN:	3086670.02807914
License No:	9271	GIS Update:	25-Jun-2012
Permit Issued:	25-May-2012	Last Update:	25-Jun-2012
Data Collect Site:	NO	Township I:	30.0
Water Use Permit:	NO	UTM Easting:	427247.69345256
Well Drill:	AUGER	UTM Northing:	1294948.3828702
Well Depth:	11.0	Point X:	-82.7087081163296
Well Casing:	2.0	Point Y:	27.8943271827279
Casing to:	1.0	Latitude:	27 53 39.58
Static Water:	4.0	Longitude:	82 42 31.35
Contractor:	CUSTOM DRILLING SERVICES INC		
Site Name:	Proposed WCP Well		
Owner Name:	Eller Media Co		
WCP Sites:	http://www38.swfwmd.state.fl.us/Support/WCP/WcpDetail.aspx?permit=821661		
Well Use:	MONITOR		
Well Located:			
Well Located 1:	5555 ULMERTON RD		
Well Located 2:	Largo		

Map Key	Direction	Distance (mi)	Distance (ft)	Elevation (ft)	DB
119	SSE	0.36	1,913.20	3.41	WATER WELLS

Site ID:	851118	Section ID:	8.0
Well Constr Permit:	844087	Range ID:	16.0

WCP Status:	6	SPFWE:	425556.37180298
Well No:	3	SPFWN:	1293036.44326952
License No:	2613	GIS Update:	30-Jun-2015
Permit Issued:	29-May-2015	Last Update:	30-Jun-2015
Data Collect Site:	NO	Township I:	30.0
Water Use Permit:	NO	UTM Easting:	331297.54954067
Well Drill:	AUGER	UTM Northing:	3086091.52749705
Well Depth:	3.0	Point X:	-82.7139094319447
Well Casing:	1.0	Point Y:	27.8890415328132
Casing to:	1.0	Latitude:	27 53 20.55
Static Water:	3.0	Longitude:	82 42 50.07
Contractor:	PREFERRED DRILLING SOLUTION INC		
Site Name:	Proposed WCP Well		
Owner Name:	PINELLAS COUNTY		
WCP Sites:	http://www38.swfwmd.state.fl.us/Support/WCP/WcpDetail.aspx?permit=844087		
Well Use:	MONITOR		
Well Located:			
Well Located 1:	126TH AVE		
Well Located 2:	CLEARWATER		

Map Key	Direction	Distance (mi)	Distance (ft)	Elevation (ft)	DB
120	ESE	0.41	2,142.16	9.67	WATER WELLS

Site ID:	789087	Section ID:	4.0
Well Constr Permit:	818093	Range ID:	16.0
WCP Status:	6	SPFWE:	331815.96223401
Well No:	1	SPFWN:	3086657.87226883
License No:	9271	GIS Update:	17-Jan-2012
Permit Issued:	13-Jan-2012	Last Update:	17-Jan-2012
Data Collect Site:	NO	Township I:	30.0
Water Use Permit:	NO	UTM Easting:	427242.05135445
Well Drill:	AUGER	UTM Northing:	1294908.45218534
Well Depth:	11.0	Point X:	-82.7087248670194
Well Casing:	2.0	Point Y:	27.8942172668221
Casing to:	1.0	Latitude:	27 53 39.18
Static Water:	3.0	Longitude:	82 42 31.41
Contractor:	CUSTOM DRILLING SERVICES INC		
Site Name:	Proposed WCP Well		
Owner Name:	Eller Media Co		
WCP Sites:	http://www38.swfwmd.state.fl.us/Support/WCP/WcpDetail.aspx?permit=818093		
Well Use:	MONITOR		
Well Located:			
Well Located 1:	5555 ULMERTON RD		
Well Located 2:	Largo		

Map Key	Direction	Distance (mi)	Distance (ft)	Elevation (ft)	DB

121	SSE	0.37	1,947.98	7.14	WATER WELLS

Site ID:	851114	Section ID:	8.0
Well Constr Permit:	844086	Range ID:	16.0
WCP Status:	6	SPFWE:	425344.56627136
Well No:	0	SPFWN:	1292956.58222246
License No:	2613	GIS Update:	29-May-2015
Permit Issued:	29-May-2015	Last Update:	30-Jun-2015
Data Collect Site:	NO	Township I:	30.0
Water Use Permit:	NO	UTM Easting:	331232.7977292
Well Drill:		UTM Northing:	3086067.71506566
Well Depth:	0.0	Point X:	-82.7145636423785
Well Casing:	2.0	Point Y:	27.8888184845765
Casing to:	0.0	Latitude:	27 53 19.75
Static Water:	0.0	Longitude:	82 42 52.43
Contractor:	PREFERRED DRILLING SOLUTION INC		
Site Name:	Proposed WCP Well		
Owner Name:	PINELLAS COUNTY		
WCP Sites:	http://www38.swfwmd.state.fl.us/Support/WCP/WcpDetail.aspx?permit=844086		
Well Use:	MONITOR		
Well Located:			
Well Located 1:	126TH AVE		
Well Located 2:	CLEARWATER		

Map Key	Direction	Distance (mi)	Distance (ft)	Elevation (ft)	DB
121	SSE	0.37	1,947.98	7.14	WATER WELLS

Site ID:	851115	Section ID:	8.0
Well Constr Permit:	844086	Range ID:	16.0
WCP Status:	6	SPFWE:	425344.56627136
Well No:	0	SPFWN:	1292956.58222246
License No:	2613	GIS Update:	29-May-2015
Permit Issued:	29-May-2015	Last Update:	30-Jun-2015
Data Collect Site:	NO	Township I:	30.0
Water Use Permit:	NO	UTM Easting:	331232.7977292
Well Drill:		UTM Northing:	3086067.71506566
Well Depth:	0.0	Point X:	-82.7145636423785
Well Casing:	2.0	Point Y:	27.8888184845765
Casing to:	0.0	Latitude:	27 53 19.75
Static Water:	0.0	Longitude:	82 42 52.43
Contractor:	PREFERRED DRILLING SOLUTION INC		
Site Name:	Proposed WCP Well		
Owner Name:	PINELLAS COUNTY		
WCP Sites:	http://www38.swfwmd.state.fl.us/Support/WCP/WcpDetail.aspx?permit=844086		
Well Use:	MONITOR		
Well Located:			

Well Located 1:	126TH AVE
Well Located 2:	CLEARWATER

Map Key	Direction	Distance (mi)	Distance (ft)	Elevation (ft)	DB
121	SSE	0.37	1,947.98	7.14	WATER WELLS

Site ID:	851111	Section ID:	8.0
Well Constr Permit:	844086	Range ID:	16.0
WCP Status:	6	SPFWE:	425348.03853215
Well No:	1	SPFWN:	1292958.31821572
License No:	2613	GIS Update:	30-Jun-2015
Permit Issued:	29-May-2015	Last Update:	30-Jun-2015
Data Collect Site:	NO	Township I:	30.0
Water Use Permit:	NO	UTM Easting:	331233.86030861
Well Drill:	AUGER	UTM Northing:	3086068.23551003
Well Depth:	14.0	Point X:	-82.7145529257005
Well Casing:	2.0	Point Y:	27.8888233156088
Casing to:	4.0	Latitude:	27 53 19.76
Static Water:	3.0	Longitude:	82 42 52.39
Contractor:	PREFERRED DRILLING SOLUTION INC		
Site Name:	Proposed WCP Well		
Owner Name:	PINELLAS COUNTY		
WCP Sites:	http://www38.swfwmd.state.fl.us/Support/WCP/WcpDetail.aspx?permit=844086		
Well Use:	MONITOR		
Well Located:			
Well Located 1:	126TH AVE		
Well Located 2:	CLEARWATER		

Map Key	Direction	Distance (mi)	Distance (ft)	Elevation (ft)	DB
122	ESE	0.41	2,173.53	9.88	WATER WELLS

Site ID:	797400	Section ID:	4.0
Well Constr Permit:	821661	Range ID:	16.0
WCP Status:	6	SPFWE:	331825.76883593
Well No:	2	SPFWN:	3086676.18043531
License No:	9271	GIS Update:	25-Jun-2012
Permit Issued:	25-May-2012	Last Update:	25-Jun-2012
Data Collect Site:	NO	Township I:	30.0
Water Use Permit:	NO	UTM Easting:	427273.73511923
Well Drill:	AUGER	UTM Northing:	1294968.78217576
Well Depth:	11.0	Point X:	-82.7086278647838
Well Casing:	2.0	Point Y:	27.8943837036423
Casing to:	1.0	Latitude:	27 53 39.78
Static Water:	4.0	Longitude:	82 42 31.06
Contractor:	CUSTOM DRILLING SERVICES INC		
Site Name:	Proposed WCP Well		

Owner Name:	Eller Media Co
WCP Sites:	http://www38.swfwmd.state.fl.us/Support/WCP/WcpDetail.aspx?permit=821661
Well Use:	MONITOR
Well Located:	
Well Located 1:	5555 ULMERTON RD
Well Located 2:	Largo

Map Key	Direction	Distance (mi)	Distance (ft)	Elevation (ft)	DB
123	WSW	0.38	1,982.10	14.13	WATER WELLS

Site ID:	942429	Section ID:	8.0
Well Constr Permit:	891754	Range ID:	16.0
WCP Status:	6	SPFWE:	422534.87758901
Well No:	2	SPFWN:	1294060.09917463
License No:	2691	GIS Update:	12-Aug-2020
Permit Issued:	21-Jul-2020	Last Update:	12-Aug-2020
Data Collect Site:	NO	Township I:	30.0
Water Use Permit:	NO	UTM Easting:	330379.22095148
Well Drill:	PLUGGED BY APPROVED METHOD	UTM Northing:	3086411.03388575
Well Depth:	30.0	Point X:	-82.7232812998079
Well Casing:	2.0	Point Y:	27.8918082521546
Casing to:	20.0	Latitude:	27 53 30.51
Static Water:	3.59	Longitude:	82 43 23.81
Contractor:	Cascade Drilling		
Site Name:	Proposed WCP Well		
Owner Name:	Honeywell International Inc		
WCP Sites:	http://www38.swfwmd.state.fl.us/Support/WCP/WcpDetail.aspx?permit=891754		
Well Use:	PLUGGED		
Well Located:			
Well Located 1:	13350 US HIGHWAY 19 N		
Well Located 2:	N/A		

Map Key	Direction	Distance (mi)	Distance (ft)	Elevation (ft)	DB
124	ESE	0.41	2,181.43	10.01	WATER WELLS

Site ID:	781307	Section ID:	4.0
Well Constr Permit:	814865	Range ID:	16.0
WCP Status:	6	SPFWE:	331828.09590764
Well No:	3	SPFWN:	3086669.54691536
License No:	9271	GIS Update:	19-Aug-2011
Permit Issued:	08-Aug-2011	Last Update:	19-Aug-2011
Data Collect Site:	NO	Township I:	30.0
Water Use Permit:	NO	UTM Easting:	427281.54777806
Well Drill:	AUGER	UTM Northing:	1294947.08066015
Well Depth:	11.0	Point X:	-82.7086032904427

Well Casing:	2.0	Point Y:	27.8943241400597
Casing to:	1.0	Latitude:	27 53 39.57
Static Water:	1.0	Longitude:	82 42 30.97
Contractor:	CUSTOM DRILLING SERVICES INC		
Site Name:	Proposed WCP Well		
Owner Name:	Eller Media Co		
WCP Sites:	http://www38.swfwmd.state.fl.us/Support/WCP/WcpDetail.aspx?permit=814865		
Well Use:	MONITOR		
Well Located:			
Well Located 1:	5555 ULMERTON RD		
Well Located 2:	Largo		

Map Key	Direction	Distance (mi)	Distance (ft)	Elevation (ft)	DB
125	ESE	0.41	2,180.18	9.85	WATER WELLS

Site ID:	781309	Section ID:	4.0
Well Constr Permit:	814865	Range ID:	16.0
WCP Status:	6	SPFWE:	331826.99768237
Well No:	2	SPFWN:	3086664.66117681
License No:	9271	GIS Update:	19-Aug-2011
Permit Issued:	08-Aug-2011	Last Update:	19-Aug-2011
Data Collect Site:	NO	Township I:	30.0
Water Use Permit:	NO	UTM Easting:	427278.07555584
Well Drill:	AUGER	UTM Northing:	1294931.02163237
Well Depth:	11.0	Point X:	-82.7086137513681
Well Casing:	2.0	Point Y:	27.8942799157752
Casing to:	1.0	Latitude:	27 53 39.41
Static Water:	1.0	Longitude:	82 42 31.01
Contractor:	CUSTOM DRILLING SERVICES INC		
Site Name:	Proposed WCP Well		
Owner Name:	Eller Media Co		
WCP Sites:	http://www38.swfwmd.state.fl.us/Support/WCP/WcpDetail.aspx?permit=814865		
Well Use:	MONITOR		
Well Located:			
Well Located 1:	5555 ULMERTON RD		
Well Located 2:	Largo		

Map Key	Direction	Distance (mi)	Distance (ft)	Elevation (ft)	DB
125	ESE	0.41	2,180.18	10.01	WATER WELLS

Site ID:	869496	Section ID:	4.0
Well Constr Permit:	852507	Range ID:	16.0
WCP Status:	6	SPFWE:	427282.36887244
Well No:	5	SPFWN:	1294929.98915405
License No:	9454	GIS Update:	22-Jun-2016
Permit Issued:	22-Jun-2016	Last Update:	16-Aug-2016

Data Collect Site:	NO	Township I:	30.0
Water Use Permit:	NO	UTM Easting:	331828.30360555
Well Drill:	PLUGGED BY APPROVED METHOD	UTM Northing:	3086664.33581513
Well Depth:	11.0	Point X:	-82.7086004421254
Well Casing:	2.0	Point Y:	27.8942771443556
Casing to:	11.0	Latitude:	27 53 39.40
Static Water:	0.51	Longitude:	82 42 30.96
Contractor:	TBD		
Site Name:	Proposed WCP Well		
Owner Name:	Clear Channel Outdoor Inc		
WCP Sites:	http://www38.swfwmd.state.fl.us/Support/WCP/WcpDetail.aspx?permit=852507		
Well Use:	PLUGGED		
Well Located:			
Well Located 1:	5555 ULMERTON RD		
Well Located 2:	Largo		

Map Key	Direction	Distance (mi)	Distance (ft)	Elevation (ft)	DB
125	ESE	0.41	2,180.18	10.01	WATER WELLS

Site ID:	869494	Section ID:	4.0
Well Constr Permit:	852507	Range ID:	16.0
WCP Status:	6	SPFWE:	427282.36887244
Well No:	3	SPFWN:	1294929.98915405
License No:	9454	GIS Update:	22-Jun-2016
Permit Issued:	22-Jun-2016	Last Update:	16-Aug-2016
Data Collect Site:	NO	Township I:	30.0
Water Use Permit:	NO	UTM Easting:	331828.30360555
Well Drill:	PLUGGED BY APPROVED METHOD	UTM Northing:	3086664.33581513
Well Depth:	11.0	Point X:	-82.7086004421254
Well Casing:	2.0	Point Y:	27.8942771443556
Casing to:	11.0	Latitude:	27 53 39.40
Static Water:	0.52	Longitude:	82 42 30.96
Contractor:	TBD		
Site Name:	Proposed WCP Well		
Owner Name:	Clear Channel Outdoor Inc		
WCP Sites:	http://www38.swfwmd.state.fl.us/Support/WCP/WcpDetail.aspx?permit=852507		
Well Use:	PLUGGED		
Well Located:			
Well Located 1:	5555 ULMERTON RD		
Well Located 2:	Largo		

Map Key	Direction	Distance (mi)	Distance (ft)	Elevation (ft)	DB
125	ESE	0.41	2,180.18	10.01	WATER WELLS

Site ID:	869498	Section ID:	4.0

Well Constr Permit:	852507	Range ID:	16.0
WCP Status:	6	SPFWE:	427282.36887244
Well No:	7	SPFWN:	1294929.98915405
License No:	9454	GIS Update:	22-Jun-2016
Permit Issued:	22-Jun-2016	Last Update:	16-Aug-2016
Data Collect Site:	NO	Township I:	30.0
Water Use Permit:	NO	UTM Easting:	331828.30360555
Well Drill:	PLUGGED BY APPROVED METHOD	UTM Northing:	3086664.33581513
Well Depth:	11.0	Point X:	-82.7086004421254
Well Casing:	2.0	Point Y:	27.8942771443556
Casing to:	11.0	Latitude:	27 53 39.40
Static Water:	0.48	Longitude:	82 42 30.96
Contractor:	TBD		
Site Name:	Proposed WCP Well		
Owner Name:	Clear Channel Outdoor Inc		
WCP Sites:	http://www38.swfwmd.state.fl.us/Support/WCP/WcpDetail.aspx?permit=852507		
Well Use:	PLUGGED		
Well Located:			
Well Located 1:	5555 ULMERTON RD		
Well Located 2:	Largo		

Map Key	Direction	Distance (mi)	Distance (ft)	Elevation (ft)	DB
125	ESE	0.41	2,180.18	10.01	WATER WELLS

Site ID:	869493	Section ID:	4.0
Well Constr Permit:	852507	Range ID:	16.0
WCP Status:	6	SPFWE:	427282.36887244
Well No:	2	SPFWN:	1294929.98915405
License No:	9454	GIS Update:	22-Jun-2016
Permit Issued:	22-Jun-2016	Last Update:	16-Aug-2016
Data Collect Site:	NO	Township I:	30.0
Water Use Permit:	NO	UTM Easting:	331828.30360555
Well Drill:	PLUGGED BY APPROVED METHOD	UTM Northing:	3086664.33581513
Well Depth:	11.0	Point X:	-82.7086004421254
Well Casing:	2.0	Point Y:	27.8942771443556
Casing to:	11.0	Latitude:	27 53 39.40
Static Water:	0.55	Longitude:	82 42 30.96
Contractor:	TBD		
Site Name:	Proposed WCP Well		
Owner Name:	Clear Channel Outdoor Inc		
WCP Sites:	http://www38.swfwmd.state.fl.us/Support/WCP/WcpDetail.aspx?permit=852507		
Well Use:	PLUGGED		
Well Located:			
Well Located 1:	5555 ULMERTON RD		
Well Located 2:	Largo		

Wells and Additional Sources Detail Report

Map Key	Direction	Distance (mi)	Distance (ft)	Elevation (ft)	DB
125	ESE	0.41	2,180.18	10.01	WATER WELLS

Site ID:	869495	Section ID:	4.0
Well Constr Permit:	852507	Range ID:	16.0
WCP Status:	6	SPFWE:	427282.36887244
Well No:	4	SPFWN:	1294929.98915405
License No:	9454	GIS Update:	22-Jun-2016
Permit Issued:	22-Jun-2016	Last Update:	16-Aug-2016
Data Collect Site:	NO	Township I:	30.0
Water Use Permit:	NO	UTM Easting:	331828.30360555
Well Drill:	PLUGGED BY APPROVED METHOD	UTM Northing:	3086664.33581513
Well Depth:	11.0	Point X:	-82.7086004421254
Well Casing:	2.0	Point Y:	27.8942771443556
Casing to:	11.0	Latitude:	27 53 39.40
Static Water:	0.29	Longitude:	82 42 30.96
Contractor:	TBD		
Site Name:	Proposed WCP Well		
Owner Name:	Clear Channel Outdoor Inc		
WCP Sites:	http://www38.swfwmd.state.fl.us/Support/WCP/WcpDetail.aspx?permit=852507		
Well Use:	PLUGGED		
Well Located:			
Well Located 1:	5555 ULMERTON RD		
Well Located 2:	Largo		

Map Key	Direction	Distance (mi)	Distance (ft)	Elevation (ft)	DB
125	ESE	0.41	2,180.18	10.01	WATER WELLS

Site ID:	869497	Section ID:	4.0
Well Constr Permit:	852507	Range ID:	16.0
WCP Status:	6	SPFWE:	427282.36887244
Well No:	6	SPFWN:	1294929.98915405
License No:	9454	GIS Update:	22-Jun-2016
Permit Issued:	22-Jun-2016	Last Update:	16-Aug-2016
Data Collect Site:	NO	Township I:	30.0
Water Use Permit:	NO	UTM Easting:	331828.30360555
Well Drill:	PLUGGED BY APPROVED METHOD	UTM Northing:	3086664.33581513
Well Depth:	11.0	Point X:	-82.7086004421254
Well Casing:	2.0	Point Y:	27.8942771443556
Casing to:	11.0	Latitude:	27 53 39.40
Static Water:	0.37	Longitude:	82 42 30.96
Contractor:	TBD		
Site Name:	Proposed WCP Well		
Owner Name:	Clear Channel Outdoor Inc		
WCP Sites:	http://www38.swfwmd.state.fl.us/Support/WCP/WcpDetail.aspx?permit=852507		

Well Use:	PLUGGED
Well Located:	
Well Located 1:	5555 ULMERTON RD
Well Located 2:	Largo

Map Key	Direction	Distance (mi)	Distance (ft)	Elevation (ft)	DB
125	ESE	0.41	2,180.18	10.01	WATER WELLS

Site ID:	869492	Section ID:	4.0
Well Constr Permit:	852507	Range ID:	16.0
WCP Status:	6	SPFWE:	427282.36887244
Well No:	1	SPFWN:	1294929.98915405
License No:	9454	GIS Update:	22-Jun-2016
Permit Issued:	22-Jun-2016	Last Update:	16-Aug-2016
Data Collect Site:	NO	Township I:	30.0
Water Use Permit:	NO	UTM Easting:	331828.30360555
Well Drill:	PLUGGED BY APPROVED METHOD	UTM Northing:	3086664.33581513
Well Depth:	11.0	Point X:	-82.7086004421254
Well Casing:	2.0	Point Y:	27.8942771443556
Casing to:	11.0	Latitude:	27 53 39.40
Static Water:	0.54	Longitude:	82 42 30.96
Contractor:	TBD		
Site Name:	Proposed WCP Well		
Owner Name:	Clear Channel Outdoor Inc		
WCP Sites:	http://www38.swfwmd.state.fl.us/Support/WCP/WcpDetail.aspx?permit=852507		
Well Use:	PLUGGED		
Well Located:			
Well Located 1:	5555 ULMERTON RD		
Well Located 2:	Largo		

Map Key	Direction	Distance (mi)	Distance (ft)	Elevation (ft)	DB
126	ESE	0.41	2,182.98	9.96	WATER WELLS

Site ID:	781308	Section ID:	4.0
Well Constr Permit:	814865	Range ID:	16.0
WCP Status:	6	SPFWE:	331828.39225855
Well No:	1	SPFWN:	3086657.24157606
License No:	9271	GIS Update:	19-Aug-2011
Permit Issued:	08-Aug-2011	Last Update:	19-Aug-2011
Data Collect Site:	NO	Township I:	30.0
Water Use Permit:	NO	UTM Easting:	427282.84986139
Well Drill:	AUGER	UTM Northing:	1294906.71607681
Well Depth:	11.0	Point X:	-82.7085985363054
Well Casing:	2.0	Point Y:	27.8942131408502
Casing to:	1.0	Latitude:	27 53 39.17

Static Water:	1.0	Longitude:	82 42 30.95
Contractor:	CUSTOM DRILLING SERVICES INC		
Site Name:	Proposed WCP Well		
Owner Name:	Eller Media Co		
WCP Sites:	http://www38.swfwmd.state.fl.us/Support/WCP/WcpDetail.aspx?permit=814865		
Well Use:	MONITOR		
Well Located:			
Well Located 1:	5555 ULMERTON RD		
Well Located 2:	Largo		

Map Key	Direction	Distance (mi)	Distance (ft)	Elevation (ft)	DB
127	ESE	0.41	2,187.56	9.96	WATER WELLS

Site ID:	789088	Section ID:	4.0
Well Constr Permit:	818093	Range ID:	16.0
WCP Status:	6	SPFWE:	331829.67619687
Well No:	2	SPFWN:	3086652.46866725
License No:	9271	GIS Update:	17-Jan-2012
Permit Issued:	13-Jan-2012	Last Update:	17-Jan-2012
Data Collect Site:	NO	Township I:	30.0
Water Use Permit:	NO	UTM Easting:	427287.19024334
Well Drill:	AUGER	UTM Northing:	1294891.09107423
Well Depth:	11.0	Point X:	-82.7085848194357
Well Casing:	2.0	Point Y:	27.8941702347312
Casing to:	1.0	Latitude:	27 53 39.01
Static Water:	3.0	Longitude:	82 42 30.91
Contractor:	CUSTOM DRILLING SERVICES INC		
Site Name:	Proposed WCP Well		
Owner Name:	Eller Media Co		
WCP Sites:	http://www38.swfwmd.state.fl.us/Support/WCP/WcpDetail.aspx?permit=818093		
Well Use:	MONITOR		
Well Located:			
Well Located 1:	5555 ULMERTON RD		
Well Located 2:	Largo		

Map Key	Direction	Distance (mi)	Distance (ft)	Elevation (ft)	DB
128	SSE	0.37	1,977.21	3.38	WATER WELLS

Site ID:	977665	Section ID:	8.0
Well Constr Permit:	913422	Range ID:	16.0
WCP Status:	6	SPFWE:	425566.71102679
Well No:	0	SPFWN:	1292972.96960429
License No:	9443	GIS Update:	04-Apr-2022
Permit Issued:	04-Apr-2022	Last Update:	29-Apr-2022
Data Collect Site:	NO	Township I:	30.0
Water Use Permit:	NO	UTM Easting:	331300.54268113

Well Drill:		UTM Northing:	3086072.15657818
Well Depth:	0.0	Point X:	-82.713876281257
Well Casing:	2.0	Point Y:	27.8888671196181
Casing to:	0.0	Latitude:	27 53 19.92
Static Water:	0.0	Longitude:	82 42 49.95
Contractor:	Ambient Technologies, Inc.		
Site Name:	Proposed WCP Well		
Owner Name:	PINELLAS COUNT		
WCP Sites:	http://www38.swfwmd.state.fl.us/Support/WCP/WcpDetail.aspx?permit=913422		
Well Use:	MONITOR		
Well Located:			
Well Located 1:	126TH AVE		
Well Located 2:	N/A		

Map Key	Direction	Distance (mi)	Distance (ft)	Elevation (ft)	DB
128	SSE	0.37	1,977.21	3.38	WATER WELLS

Site ID:	977658	Section ID:	8.0
Well Constr Permit:	913422	Range ID:	16.0
WCP Status:	6	SPFWE:	425566.71102679
Well No:	0	SPFWN:	1292972.96960429
License No:	9443	GIS Update:	04-Apr-2022
Permit Issued:	04-Apr-2022	Last Update:	29-Apr-2022
Data Collect Site:	NO	Township I:	30.0
Water Use Permit:	NO	UTM Easting:	331300.54268113
Well Drill:		UTM Northing:	3086072.15657818
Well Depth:	0.0	Point X:	-82.713876281257
Well Casing:	2.0	Point Y:	27.8888671196181
Casing to:	0.0	Latitude:	27 53 19.92
Static Water:	0.0	Longitude:	82 42 49.95
Contractor:	Ambient Technologies, Inc.		
Site Name:	Proposed WCP Well		
Owner Name:	PINELLAS COUNT		
WCP Sites:	http://www38.swfwmd.state.fl.us/Support/WCP/WcpDetail.aspx?permit=913422		
Well Use:	MONITOR		
Well Located:			
Well Located 1:	126TH AVE		
Well Located 2:	N/A		

Map Key	Direction	Distance (mi)	Distance (ft)	Elevation (ft)	DB
128	SSE	0.37	1,977.21	3.38	WATER WELLS

Site ID:	977664	Section ID:	8.0
Well Constr Permit:	913422	Range ID:	16.0
WCP Status:	6	SPFWE:	425566.71102679
Well No:	0	SPFWN:	1292972.96960429

License No:	9443	GIS Update:	04-Apr-2022
Permit Issued:	04-Apr-2022	Last Update:	29-Apr-2022
Data Collect Site:	NO	Township I:	30.0
Water Use Permit:	NO	UTM Easting:	331300.54268113
Well Drill:		UTM Northing:	3086072.15657818
Well Depth:	0.0	Point X:	-82.713876281257
Well Casing:	2.0	Point Y:	27.8888671196181
Casing to:	0.0	Latitude:	27 53 19.92
Static Water:	0.0	Longitude:	82 42 49.95
Contractor:	Ambient Technologies, Inc.		
Site Name:	Proposed WCP Well		
Owner Name:	PINELLAS COUNT		
WCP Sites:	http://www38.swfwmd.state.fl.us/Support/WCP/WcpDetail.aspx?permit=913422		
Well Use:	MONITOR		
Well Located:			
Well Located 1:	126TH AVE		
Well Located 2:	N/A		

Map Key	Direction	Distance (mi)	Distance (ft)	Elevation (ft)	DB
129	SSE	0.38	1,986.94	2.15	WATER WELLS

Site ID:	977661	Section ID:	8.0
Well Constr Permit:	913422	Range ID:	16.0
WCP Status:	6	SPFWE:	425856.64128496
Well No:	3	SPFWN:	1293062.66866704
License No:	9443	GIS Update:	29-Apr-2022
Permit Issued:	04-Apr-2022	Last Update:	29-Apr-2022
Data Collect Site:	NO	Township I:	30.0
Water Use Permit:	NO	UTM Easting:	331389.12942546
Well Drill:	AUGER	UTM Northing:	3086098.77291959
Well Depth:	18.0	Point X:	-82.7129804062832
Well Casing:	2.0	Point Y:	27.8891184739967
Casing to:	18.0	Latitude:	27 53 20.83
Static Water:	5.0	Longitude:	82 42 46.73
Contractor:	Ambient Technologies, Inc.		
Site Name:	Proposed WCP Well		
Owner Name:	PINELLAS COUNT		
WCP Sites:	http://www38.swfwmd.state.fl.us/Support/WCP/WcpDetail.aspx?permit=913422		
Well Use:	MONITOR		
Well Located:			
Well Located 1:	126TH AVE		
Well Located 2:	N/A		

Map Key	Direction	Distance (mi)	Distance (ft)	Elevation (ft)	DB
130	SSE	0.38	1,995.84	2.10	WATER WELLS

Site ID:	970502	Section ID:	9.0
Well Constr Permit:	908875	Range ID:	16.0
WCP Status:	6	SPFWE:	426005.93988129
Well No:	3	SPFWN:	1293124.19829373
License No:	9520	GIS Update:	04-Jan-2022
Permit Issued:	01-Dec-2021	Last Update:	04-Jan-2022
Data Collect Site:	NO	Township I:	30.0
Water Use Permit:	NO	UTM Easting:	331434.78504266
Well Drill:	AUGER	UTM Northing:	3086117.15397274
Well Depth:	13.0	Point X:	-82.7125193535484
Well Casing:	2.0	Point Y:	27.8892900960135
Casing to:	13.0	Latitude:	27 53 21.44
Static Water:	6.0	Longitude:	82 42 45.07
Contractor:	Ambient Technologies, Inc.		
Site Name:	Proposed WCP Well		
Owner Name:	LIFTMASTERS INC		
WCP Sites:	http://www38.swfwmd.state.fl.us/Support/WCP/WcpDetail.aspx?permit=908875		
Well Use:	MONITOR		
Well Located:			
Well Located 1:	12875 58th St N		
Well Located 2:	Clearwater		

Map Key	Direction	Distance (mi)	Distance (ft)	Elevation (ft)	DB
131	SSE	0.38	1,997.34	2.10	WATER WELLS

Site ID:	970506	Section ID:	9.0
Well Constr Permit:	908875	Range ID:	16.0
WCP Status:	6	SPFWE:	426002.46740323
Well No:	0	SPFWN:	1293118.41131763
License No:	9520	GIS Update:	01-Dec-2021
Permit Issued:	01-Dec-2021	Last Update:	04-Jan-2022
Data Collect Site:	NO	Township I:	30.0
Water Use Permit:	NO	UTM Easting:	331433.71231386
Well Drill:		UTM Northing:	3086115.39889162
Well Depth:	0.0	Point X:	-82.7125299984333
Well Casing:	2.0	Point Y:	27.8892741236164
Casing to:	0.0	Latitude:	27 53 21.39
Static Water:	0.0	Longitude:	82 42 45.11
Contractor:	Ambient Technologies, Inc.		
Site Name:	Proposed WCP Well		
Owner Name:	LIFTMASTERS INC		
WCP Sites:	http://www38.swfwmd.state.fl.us/Support/WCP/WcpDetail.aspx?permit=908875		
Well Use:	MONITOR		
Well Located:			
Well Located 1:	12875 58th St N		
Well Located 2:	Clearwater		

Map Key	Direction	Distance (mi)	Distance (ft)	Elevation (ft)	DB
131	SSE	0.38	1,997.34	2.10	WATER WELLS

Site ID:	970505	Section ID:	9.0
Well Constr Permit:	908875	Range ID:	16.0
WCP Status:	6	SPFWE:	426002.46740323
Well No:	0	SPFWN:	1293118.41131763
License No:	9520	GIS Update:	01-Dec-2021
Permit Issued:	01-Dec-2021	Last Update:	04-Jan-2022
Data Collect Site:	NO	Township I:	30.0
Water Use Permit:	NO	UTM Easting:	331433.71231386
Well Drill:		UTM Northing:	3086115.39889162
Well Depth:	0.0	Point X:	-82.7125299984333
Well Casing:	2.0	Point Y:	27.8892741236164
Casing to:	0.0	Latitude:	27 53 21.39
Static Water:	0.0	Longitude:	82 42 45.11
Contractor:	Ambient Technologies, Inc.		
Site Name:	Proposed WCP Well		
Owner Name:	LIFTMASTERS INC		
WCP Sites:	http://www38.swfwmd.state.fl.us/Support/WCP/WcpDetail.aspx?permit=908875		
Well Use:	MONITOR		
Well Located:			
Well Located 1:	12875 58th St N		
Well Located 2:	Clearwater		

Map Key	Direction	Distance (mi)	Distance (ft)	Elevation (ft)	DB
131	SSE	0.38	1,997.34	2.10	WATER WELLS

Site ID:	970504	Section ID:	9.0
Well Constr Permit:	908875	Range ID:	16.0
WCP Status:	6	SPFWE:	426002.46740323
Well No:	0	SPFWN:	1293118.41131763
License No:	9520	GIS Update:	01-Dec-2021
Permit Issued:	01-Dec-2021	Last Update:	04-Jan-2022
Data Collect Site:	NO	Township I:	30.0
Water Use Permit:	NO	UTM Easting:	331433.71231386
Well Drill:		UTM Northing:	3086115.39889162
Well Depth:	0.0	Point X:	-82.7125299984333
Well Casing:	2.0	Point Y:	27.8892741236164
Casing to:	0.0	Latitude:	27 53 21.39
Static Water:	0.0	Longitude:	82 42 45.11
Contractor:	Ambient Technologies, Inc.		
Site Name:	Proposed WCP Well		
Owner Name:	LIFTMASTERS INC		
WCP Sites:	http://www38.swfwmd.state.fl.us/Support/WCP/WcpDetail.aspx?permit=908875		

Well Use:	MONITOR
Well Located:	
Well Located 1:	12875 58th St N
Well Located 2:	Clearwater

Map Key	Direction	Distance (mi)	Distance (ft)	Elevation (ft)	DB
131	SSE	0.38	1,997.34	2.10	WATER WELLS

Site ID:	970507	Section ID:	9.0
Well Constr Permit:	908875	Range ID:	16.0
WCP Status:	6	SPFWE:	426002.46740323
Well No:	0	SPFWN:	1293118.41131763
License No:	9520	GIS Update:	01-Dec-2021
Permit Issued:	01-Dec-2021	Last Update:	04-Jan-2022
Data Collect Site:	NO	Township I:	30.0
Water Use Permit:	NO	UTM Easting:	331433.71231386
Well Drill:		UTM Northing:	3086115.39889162
Well Depth:	0.0	Point X:	-82.7125299984333
Well Casing:	2.0	Point Y:	27.8892741236164
Casing to:	0.0	Latitude:	27 53 21.39
Static Water:	0.0	Longitude:	82 42 45.11
Contractor:	Ambient Technologies, Inc.		
Site Name:	Proposed WCP Well		
Owner Name:	LIFTMASTERS INC		
WCP Sites:	http://www38.swfwmd.state.fl.us/Support/WCP/WcpDetail.aspx?permit=908875		
Well Use:	MONITOR		
Well Located:			
Well Located 1:	12875 58th St N		
Well Located 2:	Clearwater		

Map Key	Direction	Distance (mi)	Distance (ft)	Elevation (ft)	DB
131	SSE	0.38	1,997.34	2.10	WATER WELLS

Site ID:	970500	Section ID:	9.0
Well Constr Permit:	908875	Range ID:	16.0
WCP Status:	6	SPFWE:	426002.46755318
Well No:	1	SPFWN:	1293119.56859351
License No:	9520	GIS Update:	04-Jan-2022
Permit Issued:	01-Dec-2021	Last Update:	04-Jan-2022
Data Collect Site:	NO	Township I:	30.0
Water Use Permit:	NO	UTM Easting:	331433.71524023
Well Drill:	AUGER	UTM Northing:	3086115.75159983
Well Depth:	13.0	Point X:	-82.7125300192773
Well Casing:	2.0	Point Y:	27.8892773071643
Casing to:	13.0	Latitude:	27 53 21.40
Static Water:	6.0	Longitude:	82 42 45.11

Contractor:	Ambient Technologies, Inc.
Site Name:	Proposed WCP Well
Owner Name:	LIFTMASTERS INC
WCP Sites:	http://www38.swfwmd.state.fl.us/Support/WCP/WcpDetail.aspx?permit=908875
Well Use:	MONITOR
Well Located:	
Well Located 1:	12875 58th St N
Well Located 2:	Clearwater

Map Key	Direction	Distance (mi)	Distance (ft)	Elevation (ft)	DB
131	SSE	0.38	1,997.34	2.10	WATER WELLS

Site ID:	970503	Section ID:	9.0
Well Constr Permit:	908875	Range ID:	16.0
WCP Status:	6	SPFWE:	426002.46755318
Well No:	4	SPFWN:	1293119.56859351
License No:	9520	GIS Update:	04-Jan-2022
Permit Issued:	01-Dec-2021	Last Update:	04-Jan-2022
Data Collect Site:	NO	Township I:	30.0
Water Use Permit:	NO	UTM Easting:	331433.71524023
Well Drill:	AUGER	UTM Northing:	3086115.75159983
Well Depth:	12.0	Point X:	-82.7125300192773
Well Casing:	2.0	Point Y:	27.8892773071643
Casing to:	12.0	Latitude:	27 53 21.40
Static Water:	6.0	Longitude:	82 42 45.11
Contractor:	Ambient Technologies, Inc.		
Site Name:	Proposed WCP Well		
Owner Name:	LIFTMASTERS INC		
WCP Sites:	http://www38.swfwmd.state.fl.us/Support/WCP/WcpDetail.aspx?permit=908875		
Well Use:	MONITOR		
Well Located:			
Well Located 1:	12875 58th St N		
Well Located 2:	Clearwater		

Map Key	Direction	Distance (mi)	Distance (ft)	Elevation (ft)	DB
131	SSE	0.38	1,997.34	2.10	WATER WELLS

Site ID:	970501	Section ID:	9.0
Well Constr Permit:	908875	Range ID:	16.0
WCP Status:	6	SPFWE:	425998.99533095
Well No:	2	SPFWN:	1293120.72607151
License No:	9520	GIS Update:	04-Jan-2022
Permit Issued:	01-Dec-2021	Last Update:	04-Jan-2022
Data Collect Site:	NO	Township I:	30.0
Water Use Permit:	NO	UTM Easting:	331432.65987541
Well Drill:	AUGER	UTM Northing:	3086116.113013

Well Depth:	12.0	Point X:	-82.7125407882038
Well Casing:	2.0	Point Y:	27.889280435157
Casing to:	12.0	Latitude:	27 53 21.41
Static Water:	6.0	Longitude:	82 42 45.15
Contractor:	Ambient Technologies, Inc.		
Site Name:	Proposed WCP Well		
Owner Name:	LIFTMASTERS INC		
WCP Sites:	http://www38.swfwmd.state.fl.us/Support/WCP/WcpDetail.aspx?permit=908875		
Well Use:	MONITOR		
Well Located:			
Well Located 1:	12875 58th St N		
Well Located 2:	Clearwater		

Map Key	Direction	Distance (mi)	Distance (ft)	Elevation (ft)	DB
132	ESE	0.43	2,258.77	10.24	WATER WELLS

Site ID:	869499	Section ID:	4.0
Well Constr Permit:	852509	Range ID:	16.0
WCP Status:	6	SPFWE:	427358.75775559
Well No:	1	SPFWN:	1294917.83638246
License No:	9454	GIS Update:	22-Jun-2016
Permit Issued:	22-Jun-2016	Last Update:	16-Aug-2016
Data Collect Site:	NO	Township I:	30.0
Water Use Permit:	NO	UTM Easting:	331851.55473695
Well Drill:	PLUGGED BY APPROVED METHOD	UTM Northing:	3086660.44178342
Well Depth:	30.0	Point X:	-82.7083637475019
Well Casing:	2.0	Point Y:	27.8942449344058
Casing to:	30.0	Latitude:	27 53 39.28
Static Water:	1.98	Longitude:	82 42 30.11
Contractor:	TBD		
Site Name:	Proposed WCP Well		
Owner Name:	William A Mcknight Inc		
WCP Sites:	http://www38.swfwmd.state.fl.us/Support/WCP/WcpDetail.aspx?permit=852509		
Well Use:	PLUGGED		
Well Located:			
Well Located 1:	5545 ULMERTON RD		
Well Located 2:	Largo		

Map Key	Direction	Distance (mi)	Distance (ft)	Elevation (ft)	DB
133	SSE	0.38	2,011.08	1.89	WATER WELLS

Site ID:	1000408	Section ID:	9.0
Well Constr Permit:	928119	Range ID:	16.0
WCP Status:	6	SPFWE:	425999.2061297
Well No:	1	SPFWN:	1293103.47322544

License No:	2613	GIS Update:	17-May-2023
Permit Issued:	05-May-2023	Last Update:	17-May-2023
Data Collect Site:	NO	Township I:	30.0
Water Use Permit:	NO	UTM Easting:	331432.68117614
Well Drill:	PLUGGED BY APPROVED METHOD	UTM Northing:	3086110.85425476
Well Depth:	12.0	Point X:	-82.7125398254926
Well Casing:	2.0	Point Y:	27.8892329857957
Casing to:	12.0	Latitude:	27 53 21.24
Static Water:	1.5	Longitude:	82 42 45.14
Contractor:	PREFERRED DRILLING SOLUTION INC		
Site Name:	Proposed WCP Well		
Owner Name:	LIFTMASTERS INC		
WCP Sites:	http://www38.swfwmd.state.fl.us/Support/WCP/WcpDetail.aspx?permit=928119		
Well Use:	PLUGGED		
Well Located:			
Well Located 1:	12875 58TH ST N		
Well Located 2:	Clearwater		

Map Key	Direction	Distance (mi)	Distance (ft)	Elevation (ft)	DB
134	SSE	0.38	2,012.88	1.58	WATER WELLS

Site ID:	1000414	Section ID:	9.0
Well Constr Permit:	928119	Range ID:	16.0
WCP Status:	6	SPFWE:	426012.22688468
Well No:	0	SPFWN:	1293108.24742451
License No:	2613	GIS Update:	05-May-2023
Permit Issued:	05-May-2023	Last Update:	17-May-2023
Data Collect Site:	NO	Township I:	30.0
Water Use Permit:	NO	UTM Easting:	331436.66145856
Well Drill:		UTM Northing:	3086112.27689957
Well Depth:	0.0	Point X:	-82.7124996043952
Well Casing:	2.0	Point Y:	27.8892463253654
Casing to:	0.0	Latitude:	27 53 21.29
Static Water:	0.0	Longitude:	82 42 45.00
Contractor:	PREFERRED DRILLING SOLUTION INC		
Site Name:	Proposed WCP Well		
Owner Name:	LIFTMASTERS INC		
WCP Sites:	http://www38.swfwmd.state.fl.us/Support/WCP/WcpDetail.aspx?permit=928119		
Well Use:	PLUGGED		
Well Located:			
Well Located 1:	12875 58TH ST N		
Well Located 2:	Clearwater		

Map Key	Direction	Distance (mi)	Distance (ft)	Elevation (ft)	DB
134	SSE	0.38	2,012.88	1.58	WATER WELLS

Site ID:	1000413	Section ID:	9.0
Well Constr Permit:	928119	Range ID:	16.0
WCP Status:	6	SPFWE:	426012.22688468
Well No:	0	SPFWN:	1293108.24742451
License No:	2613	GIS Update:	05-May-2023
Permit Issued:	05-May-2023	Last Update:	17-May-2023
Data Collect Site:	NO	Township I:	30.0
Water Use Permit:	NO	UTM Easting:	331436.66145856
Well Drill:		UTM Northing:	3086112.27689957
Well Depth:	0.0	Point X:	-82.7124996043952
Well Casing:	2.0	Point Y:	27.8892463253654
Casing to:	0.0	Latitude:	27 53 21.29
Static Water:	0.0	Longitude:	82 42 45.00
Contractor:	PREFERRED DRILLING SOLUTION INC		
Site Name:	Proposed WCP Well		
Owner Name:	LIFTMASTERS INC		
WCP Sites:	http://www38.swfwmd.state.fl.us/Support/WCP/WcpDetail.aspx?permit=928119		
Well Use:	PLUGGED		
Well Located:			
Well Located 1:	12875 58TH ST N		
Well Located 2:	Clearwater		

Map Key	Direction	Distance (mi)	Distance (ft)	Elevation (ft)	DB
135	SSE	0.38	2,017.07	1.89	WATER WELLS

Site ID:	1000412	Section ID:	9.0
Well Constr Permit:	928119	Range ID:	16.0
WCP Status:	6	SPFWE:	426000.50829809
Well No:	4	SPFWN:	1293097.39678924
License No:	2613	GIS Update:	17-May-2023
Permit Issued:	05-May-2023	Last Update:	17-May-2023
Data Collect Site:	NO	Township I:	30.0
Water Use Permit:	NO	UTM Easting:	331433.06291899
Well Drill:	PLUGGED BY APPROVED METHOD	UTM Northing:	3086108.99906852
Well Depth:	13.0	Point X:	-82.7125356851569
Well Casing:	2.0	Point Y:	27.8892162939064
Casing to:	13.0	Latitude:	27 53 21.18
Static Water:	1.5	Longitude:	82 42 45.13
Contractor:	PREFERRED DRILLING SOLUTION INC		
Site Name:	Proposed WCP Well		
Owner Name:	LIFTMASTERS INC		
WCP Sites:	http://www38.swfwmd.state.fl.us/Support/WCP/WcpDetail.aspx?permit=928119		
Well Use:	PLUGGED		
Well Located:			
Well Located 1:	12875 58TH ST N		

Well Located 2: Clearwater

Map Key	Direction	Distance (mi)	Distance (ft)	Elevation (ft)	DB
136	ESE	0.43	2,274.41	10.35	WATER WELLS

Site ID:	869489	Section ID:	4.0
Well Constr Permit:	852506	Range ID:	16.0
WCP Status:	6	SPFWE:	427374.38274673
Well No:	6	SPFWN:	1294916.1002918
License No:	9454	GIS Update:	22-Jun-2016
Permit Issued:	22-Jun-2016	Last Update:	16-Aug-2016
Data Collect Site:	NO	Township I:	30.0
Water Use Permit:	NO	UTM Easting:	331856.31251413
Well Drill:	PLUGGED BY APPROVED METHOD	UTM Northing:	3086659.87376754
Well Depth:	12.0	Point X:	-82.708315346269
Well Casing:	2.0	Point Y:	27.8942404076579
Casing to:	12.0	Latitude:	27 53 39.27
Static Water:	1.6	Longitude:	82 42 29.94
Contractor:	TBD		
Site Name:	Proposed WCP Well		
Owner Name:	William A Mcknight Inc		
WCP Sites:	http://www38.swfwmd.state.fl.us/Support/WCP/WcpDetail.aspx?permit=852506		
Well Use:	PLUGGED		
Well Located:			
Well Located 1:	5545 ULMERTON RD		
Well Located 2:	Largo		

Map Key	Direction	Distance (mi)	Distance (ft)	Elevation (ft)	DB
136	ESE	0.43	2,274.41	10.35	WATER WELLS

Site ID:	869490	Section ID:	4.0
Well Constr Permit:	852506	Range ID:	16.0
WCP Status:	6	SPFWE:	427374.38274673
Well No:	7	SPFWN:	1294916.1002918
License No:	9454	GIS Update:	22-Jun-2016
Permit Issued:	22-Jun-2016	Last Update:	16-Aug-2016
Data Collect Site:	NO	Township I:	30.0
Water Use Permit:	NO	UTM Easting:	331856.31251413
Well Drill:	PLUGGED BY APPROVED METHOD	UTM Northing:	3086659.87376754
Well Depth:	12.0	Point X:	-82.708315346269
Well Casing:	2.0	Point Y:	27.8942404076579
Casing to:	12.0	Latitude:	27 53 39.27
Static Water:	1.28	Longitude:	82 42 29.94
Contractor:	TBD		
Site Name:	Proposed WCP Well		

Wells and Additional Sources Detail Report

Owner Name:	William A Mcknight Inc
WCP Sites:	http://www38.swfwmd.state.fl.us/Support/WCP/WcpDetail.aspx?permit=852506
Well Use:	PLUGGED
Well Located:	
Well Located 1:	5545 ULMERTON RD
Well Located 2:	Largo

Map Key	Direction	Distance (mi)	Distance (ft)	Elevation (ft)	DB
136	ESE	0.43	2,274.41	10.35	WATER WELLS

Site ID:	869486	Section ID:	4.0
Well Constr Permit:	852506	Range ID:	16.0
WCP Status:	6	SPFWE:	427374.38274673
Well No:	3	SPFWN:	1294916.1002918
License No:	9454	GIS Update:	22-Jun-2016
Permit Issued:	22-Jun-2016	Last Update:	16-Aug-2016
Data Collect Site:	NO	Township I:	30.0
Water Use Permit:	NO	UTM Easting:	331856.31251413
Well Drill:	PLUGGED BY APPROVED METHOD	UTM Northing:	3086659.87376754
Well Depth:	12.0	Point X:	-82.708315346269
Well Casing:	2.0	Point Y:	27.8942404076579
Casing to:	12.0	Latitude:	27 53 39.27
Static Water:	1.32	Longitude:	82 42 29.94
Contractor:	TBD		
Site Name:	Proposed WCP Well		
Owner Name:	William A Mcknight Inc		
WCP Sites:	http://www38.swfwmd.state.fl.us/Support/WCP/WcpDetail.aspx?permit=852506		
Well Use:	PLUGGED		
Well Located:			
Well Located 1:	5545 ULMERTON RD		
Well Located 2:	Largo		

Map Key	Direction	Distance (mi)	Distance (ft)	Elevation (ft)	DB
136	ESE	0.43	2,274.41	10.35	WATER WELLS

Site ID:	869485	Section ID:	4.0
Well Constr Permit:	852506	Range ID:	16.0
WCP Status:	6	SPFWE:	427374.38274673
Well No:	2	SPFWN:	1294916.1002918
License No:	9454	GIS Update:	22-Jun-2016
Permit Issued:	22-Jun-2016	Last Update:	16-Aug-2016
Data Collect Site:	NO	Township I:	30.0
Water Use Permit:	NO	UTM Easting:	331856.31251413
Well Drill:	PLUGGED BY APPROVED METHOD	UTM Northing:	3086659.87376754
Well Depth:	12.0	Point X:	-82.708315346269

Well Casing:	2.0	Point Y:	27.8942404076579
Casing to:	12.0	Latitude:	27 53 39.27
Static Water:	1.18	Longitude:	82 42 29.94
Contractor:	TBD		
Site Name:	Proposed WCP Well		
Owner Name:	William A Mcknight Inc		
WCP Sites:	http://www38.swfwmd.state.fl.us/Support/WCP/WcpDetail.aspx?permit=852506		
Well Use:	PLUGGED		
Well Located:			
Well Located 1:	5545 ULMERTON RD		
Well Located 2:	Largo		

Map Key	Direction	Distance (mi)	Distance (ft)	Elevation (ft)	DB
136	ESE	0.43	2,274.41	10.35	WATER WELLS

Site ID:	869491	Section ID:	4.0
Well Constr Permit:	852506	Range ID:	16.0
WCP Status:	6	SPFWE:	427374.38274673
Well No:	8	SPFWN:	1294916.1002918
License No:	9454	GIS Update:	22-Jun-2016
Permit Issued:	22-Jun-2016	Last Update:	16-Aug-2016
Data Collect Site:	NO	Township I:	30.0
Water Use Permit:	NO	UTM Easting:	331856.31251413
Well Drill:	PLUGGED BY APPROVED METHOD	UTM Northing:	3086659.87376754
Well Depth:	11.0	Point X:	-82.708315346269
Well Casing:	2.0	Point Y:	27.8942404076579
Casing to:	11.0	Latitude:	27 53 39.27
Static Water:	0.39	Longitude:	82 42 29.94
Contractor:	TBD		
Site Name:	Proposed WCP Well		
Owner Name:	William A Mcknight Inc		
WCP Sites:	http://www38.swfwmd.state.fl.us/Support/WCP/WcpDetail.aspx?permit=852506		
Well Use:	PLUGGED		
Well Located:			
Well Located 1:	5545 ULMERTON RD		
Well Located 2:	Largo		

Map Key	Direction	Distance (mi)	Distance (ft)	Elevation (ft)	DB
136	ESE	0.43	2,274.41	10.35	WATER WELLS

Site ID:	869477	Section ID:	4.0
Well Constr Permit:	852506	Range ID:	16.0
WCP Status:	6	SPFWE:	427374.38274673
Well No:	1	SPFWN:	1294916.1002918
License No:	9454	GIS Update:	22-Jun-2016

Permit Issued:	22-Jun-2016	Last Update:	16-Aug-2016
Data Collect Site:	NO	Township I:	30.0
Water Use Permit:	NO	UTM Easting:	331856.31251413
Well Drill:	PLUGGED BY APPROVED METHOD	UTM Northing:	3086659.87376754
Well Depth:	12.0	Point X:	-82.708315346269
Well Casing:	2.0	Point Y:	27.8942404076579
Casing to:	12.0	Latitude:	27 53 39.27
Static Water:	1.31	Longitude:	82 42 29.94
Contractor:	TBD		
Site Name:	Proposed WCP Well		
Owner Name:	William A Mcknight Inc		
WCP Sites:	http://www38.swfwmd.state.fl.us/Support/WCP/WcpDetail.aspx?permit=852506		
Well Use:	PLUGGED		
Well Located:			
Well Located 1:	5545 ULMERTON RD		
Well Located 2:	Largo		

Map Key	Direction	Distance (mi)	Distance (ft)	Elevation (ft)	DB
136	ESE	0.43	2,274.41	10.35	WATER WELLS

Site ID:	869487	Section ID:	4.0
Well Constr Permit:	852506	Range ID:	16.0
WCP Status:	6	SPFWE:	427374.38274673
Well No:	4	SPFWN:	1294916.1002918
License No:	9454	GIS Update:	22-Jun-2016
Permit Issued:	22-Jun-2016	Last Update:	16-Aug-2016
Data Collect Site:	NO	Township I:	30.0
Water Use Permit:	NO	UTM Easting:	331856.31251413
Well Drill:	PLUGGED BY APPROVED METHOD	UTM Northing:	3086659.87376754
Well Depth:	12.0	Point X:	-82.708315346269
Well Casing:	2.0	Point Y:	27.8942404076579
Casing to:	12.0	Latitude:	27 53 39.27
Static Water:	1.4	Longitude:	82 42 29.94
Contractor:	TBD		
Site Name:	Proposed WCP Well		
Owner Name:	William A Mcknight Inc		
WCP Sites:	http://www38.swfwmd.state.fl.us/Support/WCP/WcpDetail.aspx?permit=852506		
Well Use:	PLUGGED		
Well Located:			
Well Located 1:	5545 ULMERTON RD		
Well Located 2:	Largo		

Map Key	Direction	Distance (mi)	Distance (ft)	Elevation (ft)	DB
136	ESE	0.43	2,274.41	10.35	WATER WELLS

Site ID:	869488	Section ID:	4.0
Well Constr Permit:	852506	Range ID:	16.0
WCP Status:	6	SPFWE:	427374.38274673
Well No:	5	SPFWN:	1294916.1002918
License No:	9454	GIS Update:	22-Jun-2016
Permit Issued:	22-Jun-2016	Last Update:	16-Aug-2016
Data Collect Site:	NO	Township I:	30.0
Water Use Permit:	NO	UTM Easting:	331856.31251413
Well Drill:	PLUGGED BY APPROVED METHOD	UTM Northing:	3086659.87376754
Well Depth:	12.0	Point X:	-82.708315346269
Well Casing:	2.0	Point Y:	27.8942404076579
Casing to:	12.0	Latitude:	27 53 39.27
Static Water:	0.65	Longitude:	82 42 29.94
Contractor:	TBD		
Site Name:	Proposed WCP Well		
Owner Name:	William A Mcknight Inc		
WCP Sites:	http://www38.swfwmd.state.fl.us/Support/WCP/WcpDetail.aspx?permit=852506		
Well Use:	PLUGGED		
Well Located:			
Well Located 1:	5545 ULMERTON RD		
Well Located 2:	Largo		

Map Key	Direction	Distance (mi)	Distance (ft)	Elevation (ft)	DB
137	SSE	0.38	2,023.12	1.42	WATER WELLS

Site ID:	1000411	Section ID:	9.0
Well Constr Permit:	928119	Range ID:	16.0
WCP Status:	6	SPFWE:	426044.34510365
Well No:	3	SPFWN:	1293113.8898448
License No:	2613	GIS Update:	17-May-2023
Permit Issued:	05-May-2023	Last Update:	17-May-2023
Data Collect Site:	NO	Township I:	30.0
Water Use Permit:	NO	UTM Easting:	331446.46432862
Well Drill:	PLUGGED BY APPROVED METHOD	UTM Northing:	3086113.91661933
Well Depth:	13.0	Point X:	-82.7124002829506
Well Casing:	2.0	Point Y:	27.8892623581009
Casing to:	13.0	Latitude:	27 53 21.34
Static Water:	1.5	Longitude:	82 42 44.64
Contractor:	PREFERRED DRILLING SOLUTION INC		
Site Name:	Proposed WCP Well		
Owner Name:	LIFTMASTERS INC		
WCP Sites:	http://www38.swfwmd.state.fl.us/Support/WCP/WcpDetail.aspx?permit=928119		
Well Use:	PLUGGED		
Well Located:			
Well Located 1:	12875 58TH ST N		
Well Located 2:	Clearwater		

Map Key	Direction	Distance (mi)	Distance (ft)	Elevation (ft)	DB
138	ESE	0.43	2,282.09	10.47	WATER WELLS

Site ID:	762712	Section ID:	4.0
Well Constr Permit:	806622	Range ID:	16.0
WCP Status:	6	SPFWE:	427382.22128754
Well No:	0	SPFWN:	1294948.83091573
License No:	9271	GIS Update:	30-Jul-2010
Permit Issued:	30-Jul-2010	Last Update:	06-Aug-2010
Data Collect Site:	NO	Township I:	30.0
Water Use Permit:	NO	UTM Easting:	331858.7829873
Well Drill:		UTM Northing:	3086669.82971326
Well Depth:	0.0	Point X:	-82.708291666493
Well Casing:	2.0	Point Y:	27.8943305560332
Casing to:	0.0	Latitude:	27 53 39.59
Static Water:	0.0	Longitude:	82 42 29.85
Contractor:	CUSTOM DRILLING SERVICES INC		
Site Name:	Proposed WCP Well		
Owner Name:	William A Mcknight Inc		
WCP Sites:	http://www38.swfwmd.state.fl.us/Support/WCP/WcpDetail.aspx?permit=806622		
Well Use:	MONITOR		
Well Located:			
Well Located 1:	5545 ULMERTON RD		
Well Located 2:	Largo		

Map Key	Direction	Distance (mi)	Distance (ft)	Elevation (ft)	DB
138	ESE	0.43	2,282.09	10.47	WATER WELLS

Site ID:	762719	Section ID:	4.0
Well Constr Permit:	806622	Range ID:	16.0
WCP Status:	6	SPFWE:	427382.22128754
Well No:	0	SPFWN:	1294948.83091573
License No:	9271	GIS Update:	30-Jul-2010
Permit Issued:	30-Jul-2010	Last Update:	06-Aug-2010
Data Collect Site:	NO	Township I:	30.0
Water Use Permit:	NO	UTM Easting:	331858.7829873
Well Drill:		UTM Northing:	3086669.82971326
Well Depth:	0.0	Point X:	-82.708291666493
Well Casing:	2.0	Point Y:	27.8943305560332
Casing to:	0.0	Latitude:	27 53 39.59
Static Water:	0.0	Longitude:	82 42 29.85
Contractor:	CUSTOM DRILLING SERVICES INC		
Site Name:	Proposed WCP Well		
Owner Name:	William A Mcknight Inc		
WCP Sites:	http://www38.swfwmd.state.fl.us/Support/WCP/WcpDetail.aspx?permit=806622		

Well Use:	MONITOR
Well Located:	
Well Located 1:	5545 ULMERTON RD
Well Located 2:	Largo

Map Key	Direction	Distance (mi)	Distance (ft)	Elevation (ft)	DB
138	ESE	0.43	2,282.09	10.47	WATER WELLS

Site ID:	762717	Section ID:	4.0
Well Constr Permit:	806622	Range ID:	16.0
WCP Status:	6	SPFWE:	427382.22128754
Well No:	0	SPFWN:	1294948.83091573
License No:	9271	GIS Update:	30-Jul-2010
Permit Issued:	30-Jul-2010	Last Update:	06-Aug-2010
Data Collect Site:	NO	Township I:	30.0
Water Use Permit:	NO	UTM Easting:	331858.7829873
Well Drill:		UTM Northing:	3086669.82971326
Well Depth:	0.0	Point X:	-82.708291666493
Well Casing:	2.0	Point Y:	27.8943305560332
Casing to:	0.0	Latitude:	27 53 39.59
Static Water:	0.0	Longitude:	82 42 29.85
Contractor:	CUSTOM DRILLING SERVICES INC		
Site Name:	Proposed WCP Well		
Owner Name:	William A Mcknight Inc		
WCP Sites:	http://www38.swfwmd.state.fl.us/Support/WCP/WcpDetail.aspx?permit=806622		
Well Use:	MONITOR		
Well Located:			
Well Located 1:	5545 ULMERTON RD		
Well Located 2:	Largo		

Map Key	Direction	Distance (mi)	Distance (ft)	Elevation (ft)	DB
138	ESE	0.43	2,282.09	10.47	WATER WELLS

Site ID:	762715	Section ID:	4.0
Well Constr Permit:	806622	Range ID:	16.0
WCP Status:	6	SPFWE:	427382.22128754
Well No:	3	SPFWN:	1294948.83091573
License No:	9271	GIS Update:	30-Jul-2010
Permit Issued:	30-Jul-2010	Last Update:	06-Aug-2010
Data Collect Site:	NO	Township I:	30.0
Water Use Permit:	NO	UTM Easting:	331858.7829873
Well Drill:	AUGER	UTM Northing:	3086669.82971326
Well Depth:	12.0	Point X:	-82.708291666493
Well Casing:	2.0	Point Y:	27.8943305560332
Casing to:	2.0	Latitude:	27 53 39.59
Static Water:	6.0	Longitude:	82 42 29.85

Contractor:	CUSTOM DRILLING SERVICES INC
Site Name:	Proposed WCP Well
Owner Name:	William A Mcknight Inc
WCP Sites:	http://www38.swfwmd.state.fl.us/Support/WCP/WcpDetail.aspx?permit=806622
Well Use:	MONITOR
Well Located:	
Well Located 1:	5545 ULMERTON RD
Well Located 2:	Largo

Map Key	Direction	Distance (mi)	Distance (ft)	Elevation (ft)	DB
138	ESE	0.43	2,282.09	10.47	WATER WELLS

Site ID:	762714	Section ID:	4.0
Well Constr Permit:	806622	Range ID:	16.0
WCP Status:	6	SPFWE:	427382.22128754
Well No:	2	SPFWN:	1294948.83091573
License No:	9271	GIS Update:	30-Jul-2010
Permit Issued:	30-Jul-2010	Last Update:	06-Aug-2010
Data Collect Site:	NO	Township I:	30.0
Water Use Permit:	NO	UTM Easting:	331858.7829873
Well Drill:	AUGER	UTM Northing:	3086669.82971326
Well Depth:	12.0	Point X:	-82.708291666493
Well Casing:	2.0	Point Y:	27.8943305560332
Casing to:	2.0	Latitude:	27 53 39.59
Static Water:	6.0	Longitude:	82 42 29.85
Contractor:	CUSTOM DRILLING SERVICES INC		
Site Name:	Proposed WCP Well		
Owner Name:	William A Mcknight Inc		
WCP Sites:	http://www38.swfwmd.state.fl.us/Support/WCP/WcpDetail.aspx?permit=806622		
Well Use:	MONITOR		
Well Located:			
Well Located 1:	5545 ULMERTON RD		
Well Located 2:	Largo		

Map Key	Direction	Distance (mi)	Distance (ft)	Elevation (ft)	DB
138	ESE	0.43	2,282.09	10.47	WATER WELLS

Site ID:	762713	Section ID:	4.0
Well Constr Permit:	806622	Range ID:	16.0
WCP Status:	6	SPFWE:	427382.22128754
Well No:	1	SPFWN:	1294948.83091573
License No:	9271	GIS Update:	30-Jul-2010
Permit Issued:	30-Jul-2010	Last Update:	06-Aug-2010
Data Collect Site:	NO	Township I:	30.0
Water Use Permit:	NO	UTM Easting:	331858.7829873
Well Drill:	AUGER	UTM Northing:	3086669.82971326

Well Depth:	12.0	Point X:	-82.708291666493
Well Casing:	2.0	Point Y:	27.8943305560332
Casing to:	2.0	Latitude:	27 53 39.59
Static Water:	6.0	Longitude:	82 42 29.85
Contractor:	CUSTOM DRILLING SERVICES INC		
Site Name:	Proposed WCP Well		
Owner Name:	William A Mcknight Inc		
WCP Sites:	http://www38.swfwmd.state.fl.us/Support/WCP/WcpDetail.aspx?permit=806622		
Well Use:	MONITOR		
Well Located:			
Well Located 1:	5545 ULMERTON RD		
Well Located 2:	Largo		

Map Key	Direction	Distance (mi)	Distance (ft)	Elevation (ft)	DB
138	ESE	0.43	2,282.09	10.47	WATER WELLS

Site ID:	762718	Section ID:	4.0
Well Constr Permit:	806622	Range ID:	16.0
WCP Status:	6	SPFWE:	427382.22128754
Well No:	0	SPFWN:	1294948.83091573
License No:	9271	GIS Update:	30-Jul-2010
Permit Issued:	30-Jul-2010	Last Update:	06-Aug-2010
Data Collect Site:	NO	Township I:	30.0
Water Use Permit:	NO	UTM Easting:	331858.7829873
Well Drill:		UTM Northing:	3086669.82971326
Well Depth:	0.0	Point X:	-82.708291666493
Well Casing:	2.0	Point Y:	27.8943305560332
Casing to:	0.0	Latitude:	27 53 39.59
Static Water:	0.0	Longitude:	82 42 29.85
Contractor:	CUSTOM DRILLING SERVICES INC		
Site Name:	Proposed WCP Well		
Owner Name:	William A Mcknight Inc		
WCP Sites:	http://www38.swfwmd.state.fl.us/Support/WCP/WcpDetail.aspx?permit=806622		
Well Use:	MONITOR		
Well Located:			
Well Located 1:	5545 ULMERTON RD		
Well Located 2:	Largo		

Map Key	Direction	Distance (mi)	Distance (ft)	Elevation (ft)	DB
138	ESE	0.43	2,282.09	10.47	WATER WELLS

Site ID:	762716	Section ID:	4.0
Well Constr Permit:	806622	Range ID:	16.0
WCP Status:	6	SPFWE:	427382.22128754
Well No:	4	SPFWN:	1294948.83091573
License No:	9271	GIS Update:	30-Jul-2010

Permit Issued:	30-Jul-2010	Last Update:	06-Aug-2010
Data Collect Site:	NO	Township I:	30.0
Water Use Permit:	NO	UTM Easting:	331858.7829873
Well Drill:	AUGER	UTM Northing:	3086669.82971326
Well Depth:	12.0	Point X:	-82.708291666493
Well Casing:	2.0	Point Y:	27.8943305560332
Casing to:	2.0	Latitude:	27 53 39.59
Static Water:	6.0	Longitude:	82 42 29.85
Contractor:	CUSTOM DRILLING SERVICES INC		
Site Name:	Proposed WCP Well		
Owner Name:	William A Mcknight Inc		
WCP Sites:	http://www38.swfwmd.state.fl.us/Support/WCP/WcpDetail.aspx?permit=806622		
Well Use:	MONITOR		
Well Located:			
Well Located 1:	5545 ULMERTON RD		
Well Located 2:	Largo		

Map Key	Direction	Distance (mi)	Distance (ft)	Elevation (ft)	DB
139	WSW	0.40	2,101.78	14.13	WATER WELLS

Site ID:	863841	Section ID:	8.0
Well Constr Permit:	849819	Range ID:	16.0
WCP Status:	6	SPFWE:	422425.50275223
Well No:	2	SPFWN:	1294011.48780319
License No:	9404	GIS Update:	28-Mar-2016
Permit Issued:	01-Mar-2016	Last Update:	28-Mar-2016
Data Collect Site:	NO	Township I:	30.0
Water Use Permit:	NO	UTM Easting:	330345.76515254
Well Drill:	PLUGGED BY APPROVED METHOD	UTM Northing:	3086396.49060238
Well Depth:	30.0	Point X:	-82.7236189940189
Well Casing:	2.0	Point Y:	27.8916727737263
Casing to:	30.0	Latitude:	27 53 30.02
Static Water:	4.0	Longitude:	82 43 25.03
Contractor:			
Site Name:	Proposed WCP Well		
Owner Name:	HONEYWELL INC		
WCP Sites:	http://www38.swfwmd.state.fl.us/Support/WCP/WcpDetail.aspx?permit=849819		
Well Use:	PLUGGED		
Well Located:			
Well Located 1:	13350 US HIGHWAY 19 N		
Well Located 2:	N/A		

Map Key	Direction	Distance (mi)	Distance (ft)	Elevation (ft)	DB
140	E	0.44	2,338.97	10.76	WATER WELLS

Wells and Additional Sources Detail Report

Site ID:	766003	Section ID:	4.0
Well Constr Permit:	808127	Range ID:	16.0
WCP Status:	6	SPFWE:	427444.19935903
Well No:	1	SPFWN:	1295115.11380855
License No:	9271	GIS Update:	18-Oct-2010
Permit Issued:	18-Oct-2010	Last Update:	04-Nov-2010
Data Collect Site:	NO	Township I:	30.0
Water Use Permit:	NO	UTM Easting:	331878.08630296
Well Drill:	AUGER	UTM Northing:	3086720.35420089
Well Depth:	12.0	Point X:	-82.7081027781395
Well Casing:	2.0	Point Y:	27.8947888890859
Casing to:	12.0	Latitude:	27 53 41.24
Static Water:	5.0	Longitude:	82 42 29.17
Contractor:	CUSTOM DRILLING SERVICES INC		
Site Name:	Proposed WCP Well		
Owner Name:	William A Mcknight Inc		
WCP Sites:	http://www38.swfwmd.state.fl.us/Support/WCP/WcpDetail.aspx?permit=808127		
Well Use:	MONITOR		
Well Located:			
Well Located 1:	5545 ULMERTON RD		
Well Located 2:	Largo		

Map Key	Direction	Distance (mi)	Distance (ft)	Elevation (ft)	DB
140	E	0.44	2,338.97	10.76	WATER WELLS

Site ID:	766002	Section ID:	4.0
Well Constr Permit:	808127	Range ID:	16.0
WCP Status:	6	SPFWE:	427444.19935903
Well No:	4	SPFWN:	1295115.11380855
License No:	9271	GIS Update:	18-Oct-2010
Permit Issued:	18-Oct-2010	Last Update:	04-Nov-2010
Data Collect Site:	NO	Township I:	30.0
Water Use Permit:	NO	UTM Easting:	331878.08630296
Well Drill:	AUGER	UTM Northing:	3086720.35420089
Well Depth:	30.0	Point X:	-82.7081027781395
Well Casing:	2.0	Point Y:	27.8947888890859
Casing to:	30.0	Latitude:	27 53 41.24
Static Water:	5.0	Longitude:	82 42 29.17
Contractor:	CUSTOM DRILLING SERVICES INC		
Site Name:	Proposed WCP Well		
Owner Name:	William A Mcknight Inc		
WCP Sites:	http://www38.swfwmd.state.fl.us/Support/WCP/WcpDetail.aspx?permit=808127		
Well Use:	MONITOR		
Well Located:			
Well Located 1:	5545 ULMERTON RD		
Well Located 2:	Largo		

Map Key	Direction	Distance (mi)	Distance (ft)	Elevation (ft)	DB
140	E	0.44	2,338.97	10.76	WATER WELLS

Site ID:	766004	Section ID:	4.0
Well Constr Permit:	808127	Range ID:	16.0
WCP Status:	6	SPFWE:	427444.19935903
Well No:	2	SPFWN:	1295115.11380855
License No:	9271	GIS Update:	18-Oct-2010
Permit Issued:	18-Oct-2010	Last Update:	04-Nov-2010
Data Collect Site:	NO	Township I:	30.0
Water Use Permit:	NO	UTM Easting:	331878.08630296
Well Drill:	AUGER	UTM Northing:	3086720.35420089
Well Depth:	12.0	Point X:	-82.7081027781395
Well Casing:	2.0	Point Y:	27.8947888890859
Casing to:	12.0	Latitude:	27 53 41.24
Static Water:	5.0	Longitude:	82 42 29.17
Contractor:	CUSTOM DRILLING SERVICES INC		
Site Name:	Proposed WCP Well		
Owner Name:	William A Mcknight Inc		
WCP Sites:	http://www38.swfwmd.state.fl.us/Support/WCP/WcpDetail.aspx?permit=808127		
Well Use:	MONITOR		
Well Located:			
Well Located 1:	5545 ULMERTON RD		
Well Located 2:	Largo		

Map Key	Direction	Distance (mi)	Distance (ft)	Elevation (ft)	DB
140	E	0.44	2,338.97	10.76	WATER WELLS

Site ID:	766005	Section ID:	4.0
Well Constr Permit:	808127	Range ID:	16.0
WCP Status:	6	SPFWE:	427444.19935903
Well No:	3	SPFWN:	1295115.11380855
License No:	9271	GIS Update:	18-Oct-2010
Permit Issued:	18-Oct-2010	Last Update:	04-Nov-2010
Data Collect Site:	NO	Township I:	30.0
Water Use Permit:	NO	UTM Easting:	331878.08630296
Well Drill:	AUGER	UTM Northing:	3086720.35420089
Well Depth:	12.0	Point X:	-82.7081027781395
Well Casing:	2.0	Point Y:	27.8947888890859
Casing to:	12.0	Latitude:	27 53 41.24
Static Water:	5.0	Longitude:	82 42 29.17
Contractor:	CUSTOM DRILLING SERVICES INC		
Site Name:	Proposed WCP Well		
Owner Name:	William A Mcknight Inc		
WCP Sites:	http://www38.swfwmd.state.fl.us/Support/WCP/WcpDetail.aspx?permit=808127		

Well Use:	MONITOR
Well Located:	
Well Located 1:	5545 ULMERTON RD
Well Located 2:	Largo

Map Key	Direction	Distance (mi)	Distance (ft)	Elevation (ft)	DB
141	WSW	0.41	2,149.79	14.13	WATER WELLS

Site ID:	863832	Section ID:	8.0
Well Constr Permit:	849819	Range ID:	16.0
WCP Status:	6	SPFWE:	422375.15553001
Well No:	1	SPFWN:	1294006.27946986
License No:	9404	GIS Update:	28-Mar-2016
Permit Issued:	01-Mar-2016	Last Update:	28-Mar-2016
Data Collect Site:	NO	Township I:	30.0
Water Use Permit:	NO	UTM Easting:	330330.40757929
Well Drill:	PLUGGED BY APPROVED METHOD	UTM Northing:	3086395.02856354
Well Depth:	30.0	Point X:	-82.7237747535468
Well Casing:	2.0	Point Y:	27.8916576304455
Casing to:	30.0	Latitude:	27 53 29.97
Static Water:	4.0	Longitude:	82 43 25.59
Contractor:			
Site Name:	Proposed WCP Well		
Owner Name:	HONEYWELL INC		
WCP Sites:	http://www38.swfwmd.state.fl.us/Support/WCP/WcpDetail.aspx?permit=849819		
Well Use:	PLUGGED		
Well Located:			
Well Located 1:	13350 US HIGHWAY 19 N		
Well Located 2:	N/A		

Map Key	Direction	Distance (mi)	Distance (ft)	Elevation (ft)	DB
142	S	0.41	2,161.97	11.19	WATER WELLS

Site ID:	657229	Section ID:	8.0
Well Constr Permit:	762816	Range ID:	16.0
WCP Status:	6	SPFWE:	424968.92106384
Well No:	1	SPFWN:	1292721.78598626
License No:	9386	GIS Update:	27-Jul-2007
Permit Issued:	25-Jun-2007	Last Update:	25-Jun-2007
Data Collect Site:	NO	Township I:	30.0
Water Use Permit:	NO	UTM Easting:	331117.726
Well Drill:	ROTARY	UTM Northing:	3085997.09
Well Depth:	130.0	Point X:	-82.7157222188755
Well Casing:	4.0	Point Y:	27.8881666642393
Casing to:	95.0	Latitude:	27 53 17.40

Static Water:	14.0	Longitude:	82 42 56.60
Contractor:			
Site Name:	Proposed WCP Well		
Owner Name:	Ted Rogers		
WCP Sites:	http://www38.swfwmd.state.fl.us/Support/WCP/WcpDetail.aspx?permit=762816		
Well Use:	IRRIGATION		
Well Located:	12757		
Well Located 1:	60TH ST N		
Well Located 2:	PINELLAS PARK		

Map Key	Direction	Distance (mi)	Distance (ft)	Elevation (ft)	DB
143	SSE	0.40	2,109.25	3.61	WATER WELLS

Site ID:	977660	Section ID:	8.0
Well Constr Permit:	913422	Range ID:	16.0
WCP Status:	6	SPFWE:	425637.89139437
Well No:	2	SPFWN:	1292855.4929107
License No:	9443	GIS Update:	29-Apr-2022
Permit Issued:	04-Apr-2022	Last Update:	29-Apr-2022
Data Collect Site:	NO	Township I:	30.0
Water Use Permit:	NO	UTM Easting:	331321.94425771
Well Drill:	AUGER	UTM Northing:	3086036.17544856
Well Depth:	20.0	Point X:	-82.7136538200249
Well Casing:	2.0	Point Y:	27.8885451511811
Casing to:	20.0	Latitude:	27 53 18.76
Static Water:	5.0	Longitude:	82 42 49.15
Contractor:	Ambient Technologies, Inc.		
Site Name:	Proposed WCP Well		
Owner Name:	PINELLAS COUNT		
WCP Sites:	http://www38.swfwmd.state.fl.us/Support/WCP/WcpDetail.aspx?permit=913422		
Well Use:	MONITOR		
Well Located:			
Well Located 1:	126TH AVE		
Well Located 2:	N/A		

Map Key	Direction	Distance (mi)	Distance (ft)	Elevation (ft)	DB
144	E	0.45	2,395.35	10.09	WATER WELLS

Site ID:	908739	Section ID:	4.0
Well Constr Permit:	872086	Range ID:	16.0
WCP Status:	6	SPFWE:	427512.61197104
Well No:	5	SPFWN:	1295456.6000023
License No:	9375	GIS Update:	24-Aug-2018
Permit Issued:	17-Aug-2018	Last Update:	27-Aug-2018
Data Collect Site:	NO	Township I:	30.0
Water Use Permit:	NO	UTM Easting:	331899.78690803

Well Drill:	PLUGGED BY APPROVED METHOD	UTM Northing:	3086824.26016133
Well Depth:	12.0	Point X:	-82.7078971035656
Well Casing:	1.0	Point Y:	27.8957292067402
Casing to:	12.0	Latitude:	27 53 44.63
Static Water:	0.3	Longitude:	82 42 28.43
Contractor:	GURR Professional Services, Inc.		
Site Name:	Proposed WCP Well		
Owner Name:	Gerald Prescott		
WCP Sites:	http://www38.swfwmd.state.fl.us/Support/WCP/WcpDetail.aspx?permit=872086		
Well Use:	PLUGGED		
Well Located:			
Well Located 1:	5445 ULMERTON RD		
Well Located 2:	Largo		

Map Key	Direction	Distance (mi)	Distance (ft)	Elevation (ft)	DB
145	E	0.46	2,421.50	10.30	WATER WELLS

Site ID:	908741	Section ID:	4.0
Well Constr Permit:	872086	Range ID:	16.0
WCP Status:	6	SPFWE:	427538.65363771
Well No:	2	SPFWN:	1295427.52014119
License No:	9375	GIS Update:	24-Aug-2018
Permit Issued:	17-Aug-2018	Last Update:	27-Aug-2018
Data Collect Site:	NO	Township I:	30.0
Water Use Permit:	NO	UTM Easting:	331907.65134368
Well Drill:	PLUGGED BY APPROVED METHOD	UTM Northing:	3086815.33252559
Well Depth:	12.0	Point X:	-82.7078159641803
Well Casing:	1.0	Point Y:	27.8956496386368
Casing to:	12.0	Latitude:	27 53 44.34
Static Water:	0.1	Longitude:	82 42 28.14
Contractor:	GURR Professional Services, Inc.		
Site Name:	Proposed WCP Well		
Owner Name:	Gerald Prescott		
WCP Sites:	http://www38.swfwmd.state.fl.us/Support/WCP/WcpDetail.aspx?permit=872086		
Well Use:	PLUGGED		
Well Located:			
Well Located 1:	5445 ULMERTON RD		
Well Located 2:	Largo		

Map Key	Direction	Distance (mi)	Distance (ft)	Elevation (ft)	DB
146	E	0.46	2,422.59	10.17	WATER WELLS

Site ID:	908743	Section ID:	4.0
Well Constr Permit:	872086	Range ID:	16.0
WCP Status:	6	SPFWE:	427539.95572104

Well No:	4	SPFWN:	1295484.37778008
License No:	9375	GIS Update:	24-Aug-2018
Permit Issued:	17-Aug-2018	Last Update:	27-Aug-2018
Data Collect Site:	NO	Township I:	30.0
Water Use Permit:	NO	UTM Easting:	331908.18974395
Well Drill:	PLUGGED BY APPROVED METHOD	UTM Northing:	3086832.65804156
Well Depth:	12.0	Point X:	-82.7078129514445
Well Casing:	1.0	Point Y:	27.8958060421168
Casing to:	12.0	Latitude:	27 53 44.90
Static Water:	0.3	Longitude:	82 42 28.13
Contractor:	GURR Professional Services, Inc.		
Site Name:	Proposed WCP Well		
Owner Name:	Gerald Prescott		
WCP Sites:	http://www38.swfwmd.state.fl.us/Support/WCP/WcpDetail.aspx?permit=872086		
Well Use:	PLUGGED		
Well Located:			
Well Located 1:	5445 ULMERTON RD		
Well Located 2:	Largo		

Map Key	Direction	Distance (mi)	Distance (ft)	Elevation (ft)	DB
147	E	0.46	2,424.00	10.30	WATER WELLS

Site ID:	908740	Section ID:	4.0
Well Constr Permit:	872086	Range ID:	16.0
WCP Status:	6	SPFWE:	427541.25780437
Well No:	1	SPFWN:	1295453.99583563
License No:	9375	GIS Update:	24-Aug-2018
Permit Issued:	17-Aug-2018	Last Update:	27-Aug-2018
Data Collect Site:	NO	Township I:	30.0
Water Use Permit:	NO	UTM Easting:	331908.5109437
Well Drill:	PLUGGED BY APPROVED METHOD	UTM Northing:	3086823.39515822
Well Depth:	12.0	Point X:	-82.7078083766379
Well Casing:	1.0	Point Y:	27.8957224991891
Casing to:	12.0	Latitude:	27 53 44.60
Static Water:	0.1	Longitude:	82 42 28.11
Contractor:	GURR Professional Services, Inc.		
Site Name:	Proposed WCP Well		
Owner Name:	Gerald Prescott		
WCP Sites:	http://www38.swfwmd.state.fl.us/Support/WCP/WcpDetail.aspx?permit=872086		
Well Use:	PLUGGED		
Well Located:			
Well Located 1:	5445 ULMERTON RD		
Well Located 2:	Largo		

Map Key	Direction	Distance (mi)	Distance (ft)	Elevation (ft)	DB

Map Key	Direction	Distance (mi)	Distance (ft)	Elevation (ft)	DB
148	S	0.42	2,205.41	14.64	WATER WELLS

Site ID:	907861	Section ID:	8.0
Well Constr Permit:	871581	Range ID:	16.0
WCP Status:	6	SPFWE:	424357.06404365
Well No:	8	SPFWN:	1292679.98097527
License No:	2613	GIS Update:	20-Aug-2018
Permit Issued:	30-Jul-2018	Last Update:	20-Aug-2018
Data Collect Site:	NO	Township I:	30.0
Water Use Permit:	NO	UTM Easting:	330931.14313794
Well Drill:	PLUGGED BY APPROVED METHOD	UTM Northing:	3085985.87190085
Well Depth:	34.0	Point X:	-82.7176154744917
Well Casing:	1.0	Point Y:	27.8880418375193
Casing to:	34.0	Latitude:	27 53 16.95
Static Water:	5.0	Longitude:	82 43 03.42
Contractor:	PREFERRED DRILLING SOLUTION INC		
Site Name:	Proposed WCP Well		
Owner Name:	HAMMER HAAG REALTY LLC		
WCP Sites:	http://www38.swfwmd.state.fl.us/Support/WCP/WcpDetail.aspx?permit=871581		
Well Use:	PLUGGED		
Well Located:			
Well Located 1:	12707 US HIGHWAY 19 N		
Well Located 2:	CLEARWATER		

Map Key	Direction	Distance (mi)	Distance (ft)	Elevation (ft)	DB
149	E	0.46	2,444.78	10.39	WATER WELLS

Site ID:	908742	Section ID:	4.0
Well Constr Permit:	872086	Range ID:	16.0
WCP Status:	6	SPFWE:	427562.09113771
Well No:	3	SPFWN:	1295468.75278008
License No:	9375	GIS Update:	24-Aug-2018
Permit Issued:	17-Aug-2018	Last Update:	27-Aug-2018
Data Collect Site:	NO	Township I:	30.0
Water Use Permit:	NO	UTM Easting:	331914.89715252
Well Drill:	PLUGGED BY APPROVED METHOD	UTM Northing:	3086827.84082958
Well Depth:	12.0	Point X:	-82.7077441462632
Well Casing:	1.0	Point Y:	27.8957634188108
Casing to:	12.0	Latitude:	27 53 44.75
Static Water:	0.2	Longitude:	82 42 27.88
Contractor:	GURR Professional Services, Inc.		
Site Name:	Proposed WCP Well		
Owner Name:	Gerald Prescott		
WCP Sites:	http://www38.swfwmd.state.fl.us/Support/WCP/WcpDetail.aspx?permit=872086		
Well Use:	PLUGGED		

Well Located:	
Well Located 1:	5445 ULMERTON RD
Well Located 2:	Largo

Map Key	Direction	Distance (mi)	Distance (ft)	Elevation (ft)	DB
150	SSE	0.42	2,191.27	3.30	WATER WELLS

Site ID:	851119	Section ID:	8.0
Well Constr Permit:	844087	Range ID:	16.0
WCP Status:	6	SPFWE:	425705.67735854
Well No:	4	SPFWN:	1292789.91549174
License No:	2613	GIS Update:	30-Jun-2015
Permit Issued:	29-May-2015	Last Update:	30-Jun-2015
Data Collect Site:	NO	Township I:	30.0
Water Use Permit:	NO	UTM Easting:	331342.44048993
Well Drill:	AUGER	UTM Northing:	3086016.02036868
Well Depth:	3.0	Point X:	-82.7134428041786
Well Casing:	1.0	Point Y:	27.8883658714593
Casing to:	1.0	Latitude:	27 53 18.12
Static Water:	3.0	Longitude:	82 42 48.39
Contractor:	PREFERRED DRILLING SOLUTION INC		
Site Name:	Proposed WCP Well		
Owner Name:	PINELLAS COUNTY		
WCP Sites:	http://www38.swfwmd.state.fl.us/Support/WCP/WcpDetail.aspx?permit=844087		
Well Use:	MONITOR		
Well Located:			
Well Located 1:	126TH AVE		
Well Located 2:	CLEARWATER		

Map Key	Direction	Distance (mi)	Distance (ft)	Elevation (ft)	DB
151	S	0.43	2,261.87	14.61	WATER WELLS

Site ID:	907706	Section ID:	8.0
Well Constr Permit:	871506	Range ID:	16.0
WCP Status:	6	SPFWE:	424341.00488508
Well No:	0	SPFWN:	1292623.55734706
License No:	2613	GIS Update:	26-Jul-2018
Permit Issued:	26-Jul-2018	Last Update:	20-Aug-2018
Data Collect Site:	NO	Township I:	30.0
Water Use Permit:	NO	UTM Easting:	330926.1082612
Well Drill:		UTM Northing:	3085968.71534963
Well Depth:	0.0	Point X:	-82.7176641620569
Well Casing:	2.0	Point Y:	27.887886390845
Casing to:	0.0	Latitude:	27 53 16.39
Static Water:	0.0	Longitude:	82 43 03.59
Contractor:	PREFERRED DRILLING SOLUTION INC		

Wells and Additional Sources Detail Report

Site Name:	Proposed WCP Well
Owner Name:	HAMMER HAAG REALTY LLC
WCP Sites:	http://www38.swfwmd.state.fl.us/Support/WCP/WcpDetail.aspx?permit=871506
Well Use:	PLUGGED
Well Located:	
Well Located 1:	12707 US HIGHWAY 19 N
Well Located 2:	CLEARWATER

Map Key	Direction	Distance (mi)	Distance (ft)	Elevation (ft)	DB
152	W	0.47	2,496.88	14.13	WATER WELLS

Site ID:	896515	Section ID:	5.0
Well Constr Permit:	865298	Range ID:	16.0
WCP Status:	6	SPFWE:	421837.18259046
Well No:	1	SPFWN:	1295249.99672577
License No:	9288	GIS Update:	07-Mar-2018
Permit Issued:	04-Dec-2017	Last Update:	07-Mar-2018
Data Collect Site:	NO	Township I:	30.0
Water Use Permit:	NO	UTM Easting:	330169.54277535
Well Drill:	HAND DRIVER (WELL POINT, SAND POINT)	UTM Northing:	3086775.42268916
Well Depth:	25.0	Point X:	-82.7254629156298
Well Casing:	1.25	Point Y:	27.8950696065104
Casing to:	25.0	Latitude:	27 53 42.25
Static Water:	4.0	Longitude:	82 43 31.67
Contractor:	CITRUS PARK WELL DRILLING INC		
Site Name:	Proposed WCP Well		
Owner Name:	Hans Burt		
WCP Sites:	http://www38.swfwmd.state.fl.us/Support/WCP/WcpDetail.aspx?permit=865298		
Well Use:	IRRIGATION - LANDSCAPE		
Well Located:			
Well Located 1:	13520 US HWY 19Frontage Rd		
Well Located 2:	Largo		

Map Key	Direction	Distance (mi)	Distance (ft)	Elevation (ft)	DB
153	S	0.44	2,298.81	13.57	WATER WELLS

Site ID:	907716	Section ID:	8.0
Well Constr Permit:	871507	Range ID:	16.0
WCP Status:	6	SPFWE:	424647.42839437
Well No:	2	SPFWN:	1292585.79684333
License No:	2613	GIS Update:	20-Aug-2018
Permit Issued:	26-Jul-2018	Last Update:	20-Aug-2018
Data Collect Site:	NO	Township I:	30.0
Water Use Permit:	NO	UTM Easting:	331019.40455567
Well Drill:	PLUGGED BY APPROVED METHOD	UTM Northing:	3085956.44417472

Well Depth:	17.5	Point X:	-82.7167149421969
Well Casing:	1.0	Point Y:	27.8877874677924
Casing to:	17.5	Latitude:	27 53 16.03
Static Water:	5.0	Longitude:	82 43 00.17
Contractor:	PREFERRED DRILLING SOLUTION INC		
Site Name:	Proposed WCP Well		
Owner Name:	HAMMER HAAG REALTY LLC		
WCP Sites:	http://www38.swfwmd.state.fl.us/Support/WCP/WcpDetail.aspx?permit=871507		
Well Use:	PLUGGED		
Well Located:			
Well Located 1:	12707 US HIGHWAY 19 N		
Well Located 2:	CLEARWATER		

Map Key	Direction	Distance (mi)	Distance (ft)	Elevation (ft)	DB
154	W	0.47	2,471.22	14.13	WATER WELLS

Site ID:	999331	Section ID:	5.0
Well Constr Permit:	927383	Range ID:	16.0
WCP Status:	6	SPFWE:	421857.14775115
Well No:	8	SPFWN:	1295958.00484157
License No:	9520	GIS Update:	05-May-2023
Permit Issued:	20-Apr-2023	Last Update:	05-May-2023
Data Collect Site:	NO	Township I:	30.0
Water Use Permit:	NO	UTM Easting:	330177.39044471
Well Drill:	PLUGGED BY APPROVED METHOD	UTM Northing:	3086991.15670054
Well Depth:	11.72	Point X:	-82.7254140932817
Well Casing:	1.0	Point Y:	27.897017242374
Casing to:	11.72	Latitude:	27 53 49.26
Static Water:	4.0	Longitude:	82 43 31.49
Contractor:	Ambient Technologies, Inc.		
Site Name:	Proposed WCP Well		
Owner Name:	Pro Build Real Estate Holdings		
WCP Sites:	http://www38.swfwmd.state.fl.us/Support/WCP/WcpDetail.aspx?permit=927383		
Well Use:	PLUGGED		
Well Located:			
Well Located 1:	13750 US HIGHWAY 19 N		
Well Located 2:	Largo		

Map Key	Direction	Distance (mi)	Distance (ft)	Elevation (ft)	DB
155	S	0.43	2,275.02	14.64	WATER WELLS

Site ID:	907860	Section ID:	8.0
Well Constr Permit:	871581	Range ID:	16.0
WCP Status:	6	SPFWE:	424287.61959921
Well No:	7	SPFWN:	1292610.9705586

License No:	2613	GIS Update:	20-Aug-2018
Permit Issued:	30-Jul-2018	Last Update:	20-Aug-2018
Data Collect Site:	NO	Township I:	30.0
Water Use Permit:	NO	UTM Easting:	330909.80641895
Well Drill:	PLUGGED BY APPROVED METHOD	UTM Northing:	3085965.01208831
Well Depth:	19.5	Point X:	-82.7178291886393
Well Casing:	1.0	Point Y:	27.8878509112004
Casing to:	19.5	Latitude:	27 53 16.26
Static Water:	5.0	Longitude:	82 43 04.19
Contractor:	PREFERRED DRILLING SOLUTION INC		
Site Name:	Proposed WCP Well		
Owner Name:	HAMMER HAAG REALTY LLC		
WCP Sites:	http://www38.swfwmd.state.fl.us/Support/WCP/WcpDetail.aspx?permit=871581		
Well Use:	PLUGGED		
Well Located:			
Well Located 1:	12707 US HIGHWAY 19 N		
Well Located 2:	CLEARWATER		

Map Key	Direction	Distance (mi)	Distance (ft)	Elevation (ft)	DB
156	S	0.44	2,308.78	13.51	WATER WELLS

Site ID:	907855	Section ID:	8.0
Well Constr Permit:	871581	Range ID:	16.0
WCP Status:	6	SPFWE:	424649.59876587
Well No:	2	SPFWN:	1292575.8143086
License No:	2613	GIS Update:	20-Aug-2018
Permit Issued:	30-Jul-2018	Last Update:	20-Aug-2018
Data Collect Site:	NO	Township I:	30.0
Water Use Permit:	NO	UTM Easting:	331020.0411838
Well Drill:	PLUGGED BY APPROVED METHOD	UTM Northing:	3085953.39634396
Well Depth:	40.5	Point X:	-82.716708042283
Well Casing:	1.0	Point Y:	27.8877600464475
Casing to:	40.5	Latitude:	27 53 15.94
Static Water:	5.0	Longitude:	82 43 00.15
Contractor:	PREFERRED DRILLING SOLUTION INC		
Site Name:	Proposed WCP Well		
Owner Name:	HAMMER HAAG REALTY LLC		
WCP Sites:	http://www38.swfwmd.state.fl.us/Support/WCP/WcpDetail.aspx?permit=871581		
Well Use:	PLUGGED		
Well Located:			
Well Located 1:	12707 US HIGHWAY 19 N		
Well Located 2:	CLEARWATER		

Map Key	Direction	Distance (mi)	Distance (ft)	Elevation (ft)	DB
157	S	0.44	2,310.54	13.51	WATER WELLS

Site ID:	907854	Section ID:	8.0
Well Constr Permit:	871581	Range ID:	16.0
WCP Status:	6	SPFWE:	424643.52237698
Well No:	1	SPFWN:	1292574.07819749
License No:	2613	GIS Update:	20-Aug-2018
Permit Issued:	30-Jul-2018	Last Update:	20-Aug-2018
Data Collect Site:	NO	Township I:	30.0
Water Use Permit:	NO	UTM Easting:	331018.18493014
Well Drill:	PLUGGED BY APPROVED METHOD	UTM Northing:	3085952.88234495
Well Depth:	31.5	Point X:	-82.7167268204669
Well Casing:	1.0	Point Y:	27.8877551742399
Casing to:	31.5	Latitude:	27 53 15.92
Static Water:	5.0	Longitude:	82 43 00.22
Contractor:	PREFERRED DRILLING SOLUTION INC		
Site Name:	Proposed WCP Well		
Owner Name:	HAMMER HAAG REALTY LLC		
WCP Sites:	http://www38.swfwmd.state.fl.us/Support/WCP/WcpDetail.aspx?permit=871581		
Well Use:	PLUGGED		
Well Located:			
Well Located 1:	12707 US HIGHWAY 19 N		
Well Located 2:	CLEARWATER		

Map Key	Direction	Distance (mi)	Distance (ft)	Elevation (ft)	DB
158	S	0.44	2,310.99	13.51	WATER WELLS

Site ID:	907701	Section ID:	8.0
Well Constr Permit:	871505	Range ID:	16.0
WCP Status:	6	SPFWE:	424636.5779117
Well No:	3	SPFWN:	1292573.64429989
License No:	2613	GIS Update:	20-Aug-2018
Permit Issued:	26-Jul-2018	Last Update:	20-Aug-2018
Data Collect Site:	NO	Township I:	30.0
Water Use Permit:	NO	UTM Easting:	331016.06734964
Well Drill:	PLUGGED BY APPROVED METHOD	UTM Northing:	3085952.76738896
Well Depth:	15.0	Point X:	-82.7167483094642
Well Casing:	2.0	Point Y:	27.8877538686447
Casing to:	15.0	Latitude:	27 53 15.91
Static Water:	5.0	Longitude:	82 43 00.29
Contractor:	PREFERRED DRILLING SOLUTION INC		
Site Name:	Proposed WCP Well		
Owner Name:	HAMMER HAAG REALTY LLC		
WCP Sites:	http://www38.swfwmd.state.fl.us/Support/WCP/WcpDetail.aspx?permit=871505		
Well Use:	PLUGGED		
Well Located:			
Well Located 1:	12707 US HIGHWAY 19 N		

Well Located 2: CLEARWATER

Map Key	Direction	Distance (mi)	Distance (ft)	Elevation (ft)	DB
159	S	0.43	2,284.42	9.59	WATER WELLS

Site ID:	560668	Section ID:	8.0
Well Constr Permit:	723382	Range ID:	16.0
WCP Status:	6	SPFWE:	425170.33667151
Well No:	2	SPFWN:	1292602.26260326
License No:	2613	GIS Update:	29-Jul-2005
Permit Issued:	28-Jul-2005	Last Update:	13-Jan-2007
Data Collect Site:	NO	Township I:	30.0
Water Use Permit:	NO	UTM Easting:	331178.815
Well Drill:	PLUGGED BY APPROVED METHOD	UTM Northing:	3085960.161
Well Depth:	14.0	Point X:	-82.7150965732376
Well Casing:	2.0	Point Y:	27.8878411616653
Casing to:	14.0	Latitude:	27 53 16.23
Static Water:	5.0	Longitude:	82 42 54.35
Contractor:	PREFERRED DRILLING SOLUTION INC		
Site Name:	723382 - 2		
Owner Name:	Florida Real Estate Dev		
WCP Sites:	http://www38.swfwmd.state.fl.us/Support/WCP/WcpDetail.aspx?permit=723382		
Well Use:	PLUGGED		
Well Located:			
Well Located 1:	12761 59th Way N. Clearwater		
Well Located 2:			

Map Key	Direction	Distance (mi)	Distance (ft)	Elevation (ft)	DB
159	S	0.43	2,284.42	9.59	WATER WELLS

Site ID:	478214	Section ID:	8.0
Well Constr Permit:	667643	Range ID:	16.0
WCP Status:	6	SPFWE:	425170.33667151
Well No:	2	SPFWN:	1292602.26260326
License No:	2613	GIS Update:	25-May-2005
Permit Issued:	16-Apr-2002	Last Update:	13-Jan-2007
Data Collect Site:	NO	Township I:	30.0
Water Use Permit:	NO	UTM Easting:	331178.815
Well Drill:	AUGER	UTM Northing:	3085960.161
Well Depth:	14.0	Point X:	-82.7150965732376
Well Casing:	2.0	Point Y:	27.8878411616653
Casing to:	4.0	Latitude:	27 53 16.23
Static Water:	5.5	Longitude:	82 42 54.35
Contractor:	PREFERRED DRILLING SOLUTION INC		
Site Name:	667643 - 2		

Wells and Additional Sources Detail Report

Owner Name:	Florida Real Estate Development
WCP Sites:	http://www38.swfwmd.state.fl.us/Support/WCP/WcpDetail.aspx?permit=667643
Well Use:	MONITOR
Well Located:	
Well Located 1:	12761 59TH WAY NORTH
Well Located 2:	

Map Key	Direction	Distance (mi)	Distance (ft)	Elevation (ft)	DB
159	S	0.43	2,284.42	9.59	WATER WELLS

Site ID:	560669	Section ID:	8.0
Well Constr Permit:	723382	Range ID:	16.0
WCP Status:	6	SPFWE:	425170.33667151
Well No:	3	SPFWN:	1292602.26260326
License No:	2613	GIS Update:	29-Jul-2005
Permit Issued:	28-Jul-2005	Last Update:	13-Jan-2007
Data Collect Site:	NO	Township I:	30.0
Water Use Permit:	NO	UTM Easting:	331178.815
Well Drill:	PLUGGED BY APPROVED METHOD	UTM Northing:	3085960.161
Well Depth:	14.0	Point X:	-82.7150965732376
Well Casing:	2.0	Point Y:	27.8878411616653
Casing to:	14.0	Latitude:	27 53 16.23
Static Water:	5.0	Longitude:	82 42 54.35
Contractor:	PREFERRED DRILLING SOLUTION INC		
Site Name:	723382 - 3		
Owner Name:	Florida Real Estate Dev		
WCP Sites:	http://www38.swfwmd.state.fl.us/Support/WCP/WcpDetail.aspx?permit=723382		
Well Use:	PLUGGED		
Well Located:			
Well Located 1:	12761 59th Way N. Clearwater		
Well Located 2:			

Map Key	Direction	Distance (mi)	Distance (ft)	Elevation (ft)	DB
159	S	0.43	2,284.42	9.59	WATER WELLS

Site ID:	560667	Section ID:	8.0
Well Constr Permit:	723382	Range ID:	16.0
WCP Status:	6	SPFWE:	425170.33667151
Well No:	1	SPFWN:	1292602.26260326
License No:	2613	GIS Update:	29-Jul-2005
Permit Issued:	28-Jul-2005	Last Update:	13-Jan-2007
Data Collect Site:	NO	Township I:	30.0
Water Use Permit:	NO	UTM Easting:	331178.815
Well Drill:	PLUGGED BY APPROVED METHOD	UTM Northing:	3085960.161
Well Depth:	14.0	Point X:	-82.7150965732376

Well Casing:	2.0	Point Y:	27.8878411616653
Casing to:	14.0	Latitude:	27 53 16.23
Static Water:	5.0	Longitude:	82 42 54.35
Contractor:	PREFERRED DRILLING SOLUTION INC		
Site Name:	723382 - 1		
Owner Name:	Florida Real Estate Dev		
WCP Sites:	http://www38.swfwmd.state.fl.us/Support/WCP/WcpDetail.aspx?permit=723382		
Well Use:	PLUGGED		
Well Located:			
Well Located 1:	12761 59th Way N. Clearwater		
Well Located 2:			

Map Key	Direction	Distance (mi)	Distance (ft)	Elevation (ft)	DB
159	S	0.43	2,284.42	9.59	WATER WELLS

Site ID:	478215	Section ID:	8.0
Well Constr Permit:	667643	Range ID:	16.0
WCP Status:	6	SPFWE:	425170.33667151
Well No:	3	SPFWN:	1292602.26260326
License No:	2613	GIS Update:	25-May-2005
Permit Issued:	16-Apr-2002	Last Update:	13-Jan-2007
Data Collect Site:	NO	Township I:	30.0
Water Use Permit:	NO	UTM Easting:	331178.815
Well Drill:	AUGER	UTM Northing:	3085960.161
Well Depth:	12.0	Point X:	-82.7150965732376
Well Casing:	2.0	Point Y:	27.8878411616653
Casing to:	2.0	Latitude:	27 53 16.23
Static Water:	5.5	Longitude:	82 42 54.35
Contractor:	PREFERRED DRILLING SOLUTION INC		
Site Name:	667643 - 3		
Owner Name:	Florida Real Estate Development		
WCP Sites:	http://www38.swfwmd.state.fl.us/Support/WCP/WcpDetail.aspx?permit=667643		
Well Use:	MONITOR		
Well Located:			
Well Located 1:	12761 59TH WAY NORTH		
Well Located 2:			

Map Key	Direction	Distance (mi)	Distance (ft)	Elevation (ft)	DB
159	S	0.43	2,284.42	9.59	WATER WELLS

Site ID:	478213	Section ID:	8.0
Well Constr Permit:	667643	Range ID:	16.0
WCP Status:	6	SPFWE:	425170.33667151
Well No:	1	SPFWN:	1292602.26260326
License No:	2613	GIS Update:	25-May-2005
Permit Issued:	16-Apr-2002	Last Update:	13-Jan-2007

Data Collect Site:	NO	Township I:	30.0
Water Use Permit:	NO	UTM Easting:	331178.815
Well Drill:	AUGER	UTM Northing:	3085960.161
Well Depth:	14.0	Point X:	-82.7150965732376
Well Casing:	2.0	Point Y:	27.8878411616653
Casing to:	4.0	Latitude:	27 53 16.23
Static Water:	5.5	Longitude:	82 42 54.35
Contractor:	PREFERRED DRILLING SOLUTION INC		
Site Name:	667643 - 1		
Owner Name:	Florida Real Estate Development		
WCP Sites:	http://www38.swfwmd.state.fl.us/Support/WCP/WcpDetail.aspx?permit=667643		
Well Use:	MONITOR		
Well Located:			
Well Located 1:	12761 59TH WAY NORTH		
Well Located 2:			

Map Key	Direction	Distance (mi)	Distance (ft)	Elevation (ft)	DB
160	W	0.47	2,486.76	14.13	WATER WELLS

Site ID:	999332	Section ID:	5.0
Well Constr Permit:	927383	Range ID:	16.0
WCP Status:	6	SPFWE:	421841.52287615
Well No:	1	SPFWN:	1295968.42132944
License No:	9520	GIS Update:	05-May-2023
Permit Issued:	20-Apr-2023	Last Update:	05-May-2023
Data Collect Site:	NO	Township I:	30.0
Water Use Permit:	NO	UTM Easting:	330172.65429684
Well Drill:	PLUGGED BY APPROVED METHOD	UTM Northing:	3086994.37029714
Well Depth:	11.89	Point X:	-82.7254626555232
Well Casing:	1.0	Point Y:	27.8970456368865
Casing to:	11.89	Latitude:	27 53 49.36
Static Water:	4.0	Longitude:	82 43 31.67
Contractor:	Ambient Technologies, Inc.		
Site Name:	Proposed WCP Well		
Owner Name:	Pro Build Real Estate Holdings		
WCP Sites:	http://www38.swfwmd.state.fl.us/Support/WCP/WcpDetail.aspx?permit=927383		
Well Use:	PLUGGED		
Well Located:			
Well Located 1:	13750 US HIGHWAY 19 N		
Well Located 2:	Largo		

Map Key	Direction	Distance (mi)	Distance (ft)	Elevation (ft)	DB
161	W	0.47	2,503.10	14.13	WATER WELLS

Site ID:	999335	Section ID:	5.0

Well Constr Permit:	927383	Range ID:	16.0
WCP Status:	6	SPFWE:	421825.89776682
Well No:	4	SPFWN:	1295879.87981902
License No:	9520	GIS Update:	05-May-2023
Permit Issued:	20-Apr-2023	Last Update:	05-May-2023
Data Collect Site:	NO	Township I:	30.0
Water Use Permit:	NO	UTM Easting:	330167.67168832
Well Drill:	PLUGGED BY APPROVED METHOD	UTM Northing:	3086967.42389379
Well Depth:	11.89	Point X:	-82.7255094026974
Well Casing:	1.0	Point Y:	27.8968018571576
Casing to:	11.790000000000001	Latitude:	27 53 48.49
Static Water:	4.0	Longitude:	82 43 31.83
Contractor:	Ambient Technologies, Inc.		
Site Name:	Proposed WCP Well		
Owner Name:	Pro Build Real Estate Holdings		
WCP Sites:	http://www38.swfwmd.state.fl.us/Support/WCP/WcpDetail.aspx?permit=927383		
Well Use:	PLUGGED		
Well Located:			
Well Located 1:	13750 US HIGHWAY 19 N		
Well Located 2:	Largo		

Map Key	Direction	Distance (mi)	Distance (ft)	Elevation (ft)	DB
162	W	0.47	2,492.03	14.13	WATER WELLS

Site ID:	999336	Section ID:	5.0
Well Constr Permit:	927383	Range ID:	16.0
WCP Status:	6	SPFWE:	421836.31443348
Well No:	5	SPFWN:	1295959.74093013
License No:	9520	GIS Update:	05-May-2023
Permit Issued:	20-Apr-2023	Last Update:	05-May-2023
Data Collect Site:	NO	Township I:	30.0
Water Use Permit:	NO	UTM Easting:	330171.04527687
Well Drill:	PLUGGED BY APPROVED METHOD	UTM Northing:	3086991.73768995
Well Depth:	11.89	Point X:	-82.7254786200486
Well Casing:	1.0	Point Y:	27.8970216773065
Casing to:	11.8	Latitude:	27 53 49.28
Static Water:	4.0	Longitude:	82 43 31.72
Contractor:	Ambient Technologies, Inc.		
Site Name:	Proposed WCP Well		
Owner Name:	Pro Build Real Estate Holdings		
WCP Sites:	http://www38.swfwmd.state.fl.us/Support/WCP/WcpDetail.aspx?permit=927383		
Well Use:	PLUGGED		
Well Located:			
Well Located 1:	13750 US HIGHWAY 19 N		
Well Located 2:	Largo		

Map Key	Direction	Distance (mi)	Distance (ft)	Elevation (ft)	DB
163	W	0.47	2,495.30	14.13	WATER WELLS

Site ID:	999337	Section ID:	5.0
Well Constr Permit:	927383	Range ID:	16.0
WCP Status:	6	SPFWE:	421832.8420984
Well No:	6	SPFWN:	1295985.7826853
License No:	9520	GIS Update:	05-May-2023
Permit Issued:	20-Apr-2023	Last Update:	05-May-2023
Data Collect Site:	NO	Township I:	30.0
Water Use Permit:	NO	UTM Easting:	330170.05183322
Well Drill:	PLUGGED BY APPROVED METHOD	UTM Northing:	3086999.68323159
Well Depth:	9.15	Point X:	-82.7254898475331
Well Casing:	1.0	Point Y:	27.8970932466566
Casing to:	9.15	Latitude:	27 53 49.54
Static Water:	4.0	Longitude:	82 43 31.76
Contractor:	Ambient Technologies, Inc.		
Site Name:	Proposed WCP Well		
Owner Name:	Pro Build Real Estate Holdings		
WCP Sites:	http://www38.swfwmd.state.fl.us/Support/WCP/WcpDetail.aspx?permit=927383		
Well Use:	PLUGGED		
Well Located:			
Well Located 1:	13750 US HIGHWAY 19 N		
Well Located 2:	Largo		

Map Key	Direction	Distance (mi)	Distance (ft)	Elevation (ft)	DB
164	W	0.47	2,498.67	14.13	WATER WELLS

Site ID:	999338	Section ID:	5.0
Well Constr Permit:	927383	Range ID:	16.0
WCP Status:	6	SPFWE:	421829.36998904
Well No:	7	SPFWN:	1295997.93537458
License No:	9520	GIS Update:	05-May-2023
Permit Issued:	20-Apr-2023	Last Update:	05-May-2023
Data Collect Site:	NO	Township I:	30.0
Water Use Permit:	NO	UTM Easting:	330169.02387678
Well Drill:	PLUGGED BY APPROVED METHOD	UTM Northing:	3087003.39572189
Well Depth:	11.75	Point X:	-82.7255008192581
Well Casing:	1.0	Point Y:	27.8971266144895
Casing to:	11.75	Latitude:	27 53 49.66
Static Water:	4.0	Longitude:	82 43 31.80
Contractor:	Ambient Technologies, Inc.		
Site Name:	Proposed WCP Well		
Owner Name:	Pro Build Real Estate Holdings		
WCP Sites:	http://www38.swfwmd.state.fl.us/Support/WCP/WcpDetail.aspx?permit=927383		

Well Use:	PLUGGED
Well Located:	
Well Located 1:	13750 US HIGHWAY 19 N
Well Located 2:	Largo

Map Key	Direction	Distance (mi)	Distance (ft)	Elevation (ft)	DB
165	S	0.44	2,335.69	13.51	WATER WELLS

Site ID:	907715	Section ID:	8.0
Well Constr Permit:	871507	Range ID:	16.0
WCP Status:	6	SPFWE:	424651.33464437
Well No:	1	SPFWN:	1292548.90448222
License No:	2613	GIS Update:	20-Aug-2018
Permit Issued:	26-Jul-2018	Last Update:	20-Aug-2018
Data Collect Site:	NO	Township I:	30.0
Water Use Permit:	NO	UTM Easting:	331020.50325621
Well Drill:	PLUGGED BY APPROVED METHOD	UTM Northing:	3085945.19057676
Well Depth:	27.5	Point X:	-82.7167021814304
Well Casing:	1.0	Point Y:	27.8876860614562
Casing to:	27.5	Latitude:	27 53 15.67
Static Water:	5.0	Longitude:	82 43 00.13
Contractor:	PREFERRED DRILLING SOLUTION INC		
Site Name:	Proposed WCP Well		
Owner Name:	HAMMER HAAG REALTY LLC		
WCP Sites:	http://www38.swfwmd.state.fl.us/Support/WCP/WcpDetail.aspx?permit=871507		
Well Use:	PLUGGED		
Well Located:			
Well Located 1:	12707 US HIGHWAY 19 N		
Well Located 2:	CLEARWATER		

Map Key	Direction	Distance (mi)	Distance (ft)	Elevation (ft)	DB
166	S	0.44	2,344.89	13.68	WATER WELLS

Site ID:	907850	Section ID:	8.0
Well Constr Permit:	871580	Range ID:	16.0
WCP Status:	6	SPFWE:	424618.78271556
Well No:	1	SPFWN:	1292539.78990758
License No:	2613	GIS Update:	20-Aug-2018
Permit Issued:	30-Jul-2018	Last Update:	20-Aug-2018
Data Collect Site:	NO	Township I:	30.0
Water Use Permit:	NO	UTM Easting:	331010.55955027
Well Drill:	PLUGGED BY APPROVED METHOD	UTM Northing:	3085942.49370447
Well Depth:	12.0	Point X:	-82.7168027814543
Well Casing:	4.0	Point Y:	27.8876604689348
Casing to:	12.0	Latitude:	27 53 15.58

Static Water:	5.0	Longitude:	82 43 00.49
Contractor:	PREFERRED DRILLING SOLUTION INC		
Site Name:	Proposed WCP Well		
Owner Name:	HAMMER HAAG REALTY LLC		
WCP Sites:	http://www38.swfwmd.state.fl.us/Support/WCP/WcpDetail.aspx?permit=871580		
Well Use:	PLUGGED		
Well Located:			
Well Located 1:	12707 US HIGHWAY 19 N		
Well Located 2:	CLEARWATER		

Map Key	Direction	Distance (mi)	Distance (ft)	Elevation (ft)	DB
167	S	0.44	2,346.11	13.45	WATER WELLS

Site ID:	907700	Section ID:	8.0
Well Constr Permit:	871505	Range ID:	16.0
WCP Status:	6	SPFWE:	424650.03277282
Well No:	2	SPFWN:	1292538.48804989
License No:	2613	GIS Update:	20-Aug-2018
Permit Issued:	26-Jul-2018	Last Update:	20-Aug-2018
Data Collect Site:	NO	Township I:	30.0
Water Use Permit:	NO	UTM Easting:	331020.08055101
Well Drill:	PLUGGED BY APPROVED METHOD	UTM Northing:	3085942.01914742
Well Depth:	32.0	Point X:	-82.716706022599
Well Casing:	2.0	Point Y:	27.8876573913004
Casing to:	32.0	Latitude:	27 53 15.57
Static Water:	5.0	Longitude:	82 43 00.14
Contractor:	PREFERRED DRILLING SOLUTION INC		
Site Name:	Proposed WCP Well		
Owner Name:	HAMMER HAAG REALTY LLC		
WCP Sites:	http://www38.swfwmd.state.fl.us/Support/WCP/WcpDetail.aspx?permit=871505		
Well Use:	PLUGGED		
Well Located:			
Well Located 1:	12707 US HIGHWAY 19 N		
Well Located 2:	CLEARWATER		

Map Key	Direction	Distance (mi)	Distance (ft)	Elevation (ft)	DB
168	S	0.44	2,349.24	13.68	WATER WELLS

Site ID:	907713	Section ID:	8.0
Well Constr Permit:	871506	Range ID:	16.0
WCP Status:	6	SPFWE:	424615.74458018
Well No:	7	SPFWN:	1292535.4498693
License No:	2613	GIS Update:	20-Aug-2018
Permit Issued:	26-Jul-2018	Last Update:	20-Aug-2018
Data Collect Site:	NO	Township I:	30.0

Water Use Permit:	NO	UTM Easting:	331009.62279946
Well Drill:	PLUGGED BY APPROVED METHOD	UTM Northing:	3085941.17853069
Well Depth:	97.0	Point X:	-82.7168121071273
Well Casing:	2.0	Point Y:	27.8876484826416
Casing to:	97.0	Latitude:	27 53 15.53
Static Water:	5.0	Longitude:	82 43 00.52
Contractor:	PREFERRED DRILLING SOLUTION INC		
Site Name:	Proposed WCP Well		
Owner Name:	HAMMER HAAG REALTY LLC		
WCP Sites:	http://www38.swfwmd.state.fl.us/Support/WCP/WcpDetail.aspx?permit=871506		
Well Use:	PLUGGED		
Well Located:			
Well Located 1:	12707 US HIGHWAY 19 N		
Well Located 2:	CLEARWATER		

Map Key	Direction	Distance (mi)	Distance (ft)	Elevation (ft)	DB
169	S	0.45	2,351.83	13.68	WATER WELLS

Site ID:	907699	Section ID:	8.0
Well Constr Permit:	871505	Range ID:	16.0
WCP Status:	6	SPFWE:	424620.9529117
Well No:	1	SPFWN:	1292532.84568878
License No:	2613	GIS Update:	20-Aug-2018
Permit Issued:	26-Jul-2018	Last Update:	20-Aug-2018
Data Collect Site:	NO	Township I:	30.0
Water Use Permit:	NO	UTM Easting:	331011.20368759
Well Drill:	PLUGGED BY APPROVED METHOD	UTM Northing:	3085940.37187732
Well Depth:	12.0	Point X:	-82.716795937582
Well Casing:	2.0	Point Y:	27.8876414043963
Casing to:	12.0	Latitude:	27 53 15.51
Static Water:	5.0	Longitude:	82 43 00.47
Contractor:	PREFERRED DRILLING SOLUTION INC		
Site Name:	Proposed WCP Well		
Owner Name:	HAMMER HAAG REALTY LLC		
WCP Sites:	http://www38.swfwmd.state.fl.us/Support/WCP/WcpDetail.aspx?permit=871505		
Well Use:	PLUGGED		
Well Located:			
Well Located 1:	12707 US HIGHWAY 19 N		
Well Located 2:	CLEARWATER		

Map Key	Direction	Distance (mi)	Distance (ft)	Elevation (ft)	DB
170	S	0.45	2,350.63	11.67	WATER WELLS

Site ID:	858293	Section ID:	8.0
Well Constr Permit:	847428	Range ID:	16.0

WCP Status:	6	SPFWE:	424872.32408082
Well No:	2	SPFWN:	1292533.98198805
License No:	2613	GIS Update:	24-Nov-2015
Permit Issued:	05-Nov-2015	Last Update:	24-Nov-2015
Data Collect Site:	NO	Township I:	30.0
Water Use Permit:	NO	UTM Easting:	331087.81819736
Well Drill:	HYDRAULIC PUNCH	UTM Northing:	3085940.09251647
Well Depth:	12.0	Point X:	-82.7160178379711
Well Casing:	1.0	Point Y:	27.8876485729778
Casing to:	2.0	Latitude:	27 53 15.53
Static Water:	5.0	Longitude:	82 42 57.66
Contractor:	PREFERRED DRILLING SOLUTION INC		
Site Name:	Proposed WCP Well		
Owner Name:	Rogers Realty Mgmt Inc		
WCP Sites:	http://www38.swfwmd.state.fl.us/Support/WCP/WcpDetail.aspx?permit=847428		
Well Use:	MONITOR		
Well Located:			
Well Located 1:	12755 60TH ST N		
Well Located 2:	Pinellas Park		

Map Key	Direction	Distance (mi)	Distance (ft)	Elevation (ft)	DB
170	S	0.45	2,350.63	11.67	WATER WELLS

Site ID:	882596	Section ID:	8.0
Well Constr Permit:	858680	Range ID:	16.0
WCP Status:	6	SPFWE:	424872.32414418
Well No:	3	SPFWN:	1292532.76675133
License No:	2613	GIS Update:	03-Apr-2017
Permit Issued:	13-Mar-2017	Last Update:	03-Apr-2017
Data Collect Site:	NO	Township I:	30.0
Water Use Permit:	NO	UTM Easting:	331087.81519188
Well Drill:	PLUGGED BY APPROVED METHOD	UTM Northing:	3085939.72214242
Well Depth:	12.0	Point X:	-82.7160178159817
Well Casing:	1.0	Point Y:	27.8876452306151
Casing to:	12.0	Latitude:	27 53 15.52
Static Water:	4.0	Longitude:	82 42 57.66
Contractor:	PREFERRED DRILLING SOLUTION INC		
Site Name:	Proposed WCP Well		
Owner Name:	Rogers Realty Mgmt Inc		
WCP Sites:	http://www38.swfwmd.state.fl.us/Support/WCP/WcpDetail.aspx?permit=858680		
Well Use:	PLUGGED		
Well Located:			
Well Located 1:	12755 60TH ST N		
Well Located 2:	Pinellas Park		

Map Key	Direction	Distance (mi)	Distance (ft)	Elevation (ft)	DB

Map Key	Direction	Distance (mi)	Distance (ft)	Elevation (ft)	DB
171	S	0.45	2,362.15	13.45	WATER WELLS

Site ID:	907710	Section ID:	8.0
Well Constr Permit:	871506	Range ID:	16.0
WCP Status:	6	SPFWE:	424656.10916351
Well No:	4	SPFWN:	1292522.42903596
License No:	2613	GIS Update:	20-Aug-2018
Permit Issued:	26-Jul-2018	Last Update:	20-Aug-2018
Data Collect Site:	NO	Township I:	30.0
Water Use Permit:	NO	UTM Easting:	331021.89251215
Well Drill:	PLUGGED BY APPROVED METHOD	UTM Northing:	3085937.10963451
Well Depth:	40.0	Point X:	-82.7166869231464
Well Casing:	2.0	Point Y:	27.8876133200921
Casing to:	40.0	Latitude:	27 53 15.41
Static Water:	5.0	Longitude:	82 43 00.07
Contractor:	PREFERRED DRILLING SOLUTION INC		
Site Name:	Proposed WCP Well		
Owner Name:	HAMMER HAAG REALTY LLC		
WCP Sites:	http://www38.swfwmd.state.fl.us/Support/WCP/WcpDetail.aspx?permit=871506		
Well Use:	PLUGGED		
Well Located:			
Well Located 1:	12707 US HIGHWAY 19 N		
Well Located 2:	CLEARWATER		

Map Key	Direction	Distance (mi)	Distance (ft)	Elevation (ft)	DB
172	S	0.45	2,363.56	13.68	WATER WELLS

Site ID:	907705	Section ID:	8.0
Well Constr Permit:	871505	Range ID:	16.0
WCP Status:	6	SPFWE:	424615.31044769
Well No:	0	SPFWN:	1292521.12679984
License No:	2613	GIS Update:	26-Jul-2018
Permit Issued:	26-Jul-2018	Last Update:	20-Aug-2018
Data Collect Site:	NO	Township I:	30.0
Water Use Permit:	NO	UTM Easting:	331009.45483576
Well Drill:		UTM Northing:	3085936.81429545
Well Depth:	0.0	Point X:	-82.716813191284
Well Casing:	2.0	Point Y:	27.8876090819838
Casing to:	0.0	Latitude:	27 53 15.39
Static Water:	0.0	Longitude:	82 43 00.53
Contractor:	PREFERRED DRILLING SOLUTION INC		
Site Name:	Proposed WCP Well		
Owner Name:	HAMMER HAAG REALTY LLC		
WCP Sites:	http://www38.swfwmd.state.fl.us/Support/WCP/WcpDetail.aspx?permit=871505		
Well Use:	PLUGGED		
Well Located:			

Well Located 1:	12707 US HIGHWAY 19 N
Well Located 2:	CLEARWATER

Map Key	Direction	Distance (mi)	Distance (ft)	Elevation (ft)	DB
172	S	0.45	2,363.56	13.68	WATER WELLS

Site ID:	907697	Section ID:	8.0
Well Constr Permit:	871505	Range ID:	16.0
WCP Status:	6	SPFWE:	424615.31044769
Well No:	0	SPFWN:	1292521.12679984
License No:	2613	GIS Update:	26-Jul-2018
Permit Issued:	26-Jul-2018	Last Update:	20-Aug-2018
Data Collect Site:	NO	Township I:	30.0
Water Use Permit:	NO	UTM Easting:	331009.45483576
Well Drill:		UTM Northing:	3085936.81429545
Well Depth:	0.0	Point X:	-82.716813191284
Well Casing:	2.0	Point Y:	27.8876090819838
Casing to:	0.0	Latitude:	27 53 15.39
Static Water:	0.0	Longitude:	82 43 00.53
Contractor:	PREFERRED DRILLING SOLUTION INC		
Site Name:	Proposed WCP Well		
Owner Name:	HAMMER HAAG REALTY LLC		
WCP Sites:	http://www38.swfwmd.state.fl.us/Support/WCP/WcpDetail.aspx?permit=871505		
Well Use:	PLUGGED		
Well Located:			
Well Located 1:	12707 US HIGHWAY 19 N		
Well Located 2:	CLEARWATER		

Map Key	Direction	Distance (mi)	Distance (ft)	Elevation (ft)	DB
173	S	0.45	2,366.74	14.10	WATER WELLS

Site ID:	907702	Section ID:	8.0
Well Constr Permit:	871505	Range ID:	16.0
WCP Status:	6	SPFWE:	424565.39735615
Well No:	4	SPFWN:	1292518.08874433
License No:	2613	GIS Update:	20-Aug-2018
Permit Issued:	26-Jul-2018	Last Update:	20-Aug-2018
Data Collect Site:	NO	Township I:	30.0
Water Use Permit:	NO	UTM Easting:	330994.23500302
Well Drill:	PLUGGED BY APPROVED METHOD	UTM Northing:	3085936.01260787
Well Depth:	14.0	Point X:	-82.7169676428617
Well Casing:	2.0	Point Y:	27.8875999226066
Casing to:	14.0	Latitude:	27 53 15.36
Static Water:	5.0	Longitude:	82 43 01.08
Contractor:	PREFERRED DRILLING SOLUTION INC		

Site Name:	Proposed WCP Well
Owner Name:	HAMMER HAAG REALTY LLC
WCP Sites:	http://www38.swfwmd.state.fl.us/Support/WCP/WcpDetail.aspx?permit=871505
Well Use:	PLUGGED
Well Located:	
Well Located 1:	12707 US HIGHWAY 19 N
Well Located 2:	CLEARWATER

Map Key	Direction	Distance (mi)	Distance (ft)	Elevation (ft)	DB
174	SW	0.43	2,276.54	14.90	WATER WELLS

Site ID:	891607	Section ID:	8.0
Well Constr Permit:	863093	Range ID:	16.0
WCP Status:	6	SPFWE:	422728.93322222
Well No:	1	SPFWN:	1293273.98628062
License No:	9404	GIS Update:	30-Aug-2017
Permit Issued:	22-Aug-2017	Last Update:	30-Aug-2017
Data Collect Site:	NO	Township I:	30.0
Water Use Permit:	NO	UTM Easting:	330436.40748675
Well Drill:	HYDRAULIC PUNCH	UTM Northing:	3086170.9627865
Well Depth:	30.0	Point X:	-82.7226662199801
Well Casing:	2.0	Point Y:	27.8896492692736
Casing to:	30.0	Latitude:	27 53 22.74
Static Water:	3.5	Longitude:	82 43 21.60
Contractor:			
Site Name:	Proposed WCP Well		
Owner Name:	HONEYWELL INC		
WCP Sites:	http://www38.swfwmd.state.fl.us/Support/WCP/WcpDetail.aspx?permit=863093		
Well Use:	MONITOR		
Well Located:			
Well Located 1:	13350 US HIGHWAY 19 N		
Well Located 2:	N/A		

Map Key	Direction	Distance (mi)	Distance (ft)	Elevation (ft)	DB
175	W	0.49	2,577.66	14.13	WATER WELLS

Site ID:	979278	Section ID:	5.0
Well Constr Permit:	914403	Range ID:	16.0
WCP Status:	6	SPFWE:	421752.38463423
Well No:	1	SPFWN:	1295750.1503909
License No:	9520	GIS Update:	12-May-2022
Permit Issued:	27-Apr-2022	Last Update:	12-May-2022
Data Collect Site:	NO	Township I:	30.0
Water Use Permit:	NO	UTM Easting:	330144.94366403
Well Drill:	HYDRAULIC PUNCH	UTM Northing:	3086928.06853943
Well Depth:	12.0	Point X:	-82.7257346017714

Well Casing:	1.0	Point Y:	27.896443850394
Casing to:	10.0	Latitude:	27 53 47.20
Static Water:	4.0	Longitude:	82 43 32.64
Contractor:	Ambient Technologies, Inc.		
Site Name:	Proposed WCP Well		
Owner Name:	Pro Build Real Estate Holdings M		
WCP Sites:	http://www38.swfwmd.state.fl.us/Support/WCP/WcpDetail.aspx?permit=914403		
Well Use:	MONITOR		
Well Located:			
Well Located 1:	13750 US HIGHWAY 19 N		
Well Located 2:	Largo		

Map Key	Direction	Distance (mi)	Distance (ft)	Elevation (ft)	DB
176	S	0.45	2,379.21	13.60	WATER WELLS

Site ID:	907729	Section ID:	8.0
Well Constr Permit:	871510	Range ID:	16.0
WCP Status:	6	SPFWE:	424604.89376189
Well No:	0	SPFWN:	1292505.50176828
License No:	2613	GIS Update:	26-Jul-2018
Permit Issued:	26-Jul-2018	Last Update:	20-Aug-2018
Data Collect Site:	NO	Township I:	30.0
Water Use Permit:	NO	UTM Easting:	331006.24119714
Well Drill:		UTM Northing:	3085932.07810156
Well Depth:	0.0	Point X:	-82.7168451529554
Well Casing:	2.0	Point Y:	27.8875659382548
Casing to:	0.0	Latitude:	27 53 15.24
Static Water:	0.0	Longitude:	82 43 00.64
Contractor:	PREFERRED DRILLING SOLUTION INC		
Site Name:	Proposed WCP Well		
Owner Name:	HAMMER HAAG REALTY LLC		
WCP Sites:	http://www38.swfwmd.state.fl.us/Support/WCP/WcpDetail.aspx?permit=871510		
Well Use:	PLUGGED		
Well Located:			
Well Located 1:	12707 US HIGHWAY 19 N		
Well Located 2:	CLEARWATER		

Map Key	Direction	Distance (mi)	Distance (ft)	Elevation (ft)	DB
176	S	0.45	2,379.21	13.60	WATER WELLS

Site ID:	907726	Section ID:	8.0
Well Constr Permit:	871510	Range ID:	16.0
WCP Status:	6	SPFWE:	424604.89376189
Well No:	0	SPFWN:	1292505.50176828
License No:	2613	GIS Update:	26-Jul-2018
Permit Issued:	26-Jul-2018	Last Update:	20-Aug-2018

Data Collect Site:	NO	Township I:	30.0
Water Use Permit:	NO	UTM Easting:	331006.24119714
Well Drill:		UTM Northing:	3085932.07810156
Well Depth:	0.0	Point X:	-82.7168451529554
Well Casing:	2.0	Point Y:	27.8875659382548
Casing to:	0.0	Latitude:	27 53 15.24
Static Water:	0.0	Longitude:	82 43 00.64
Contractor:	PREFERRED DRILLING SOLUTION INC		
Site Name:	Proposed WCP Well		
Owner Name:	HAMMER HAAG REALTY LLC		
WCP Sites:	http://www38.swfwmd.state.fl.us/Support/WCP/WcpDetail.aspx?permit=871510		
Well Use:	PLUGGED		
Well Located:			
Well Located 1:	12707 US HIGHWAY 19 N		
Well Located 2:	CLEARWATER		

Map Key	Direction	Distance (mi)	Distance (ft)	Elevation (ft)	DB
176	S	0.45	2,379.21	13.60	WATER WELLS

Site ID:	907724	Section ID:	8.0
Well Constr Permit:	871510	Range ID:	16.0
WCP Status:	6	SPFWE:	424604.89376189
Well No:	0	SPFWN:	1292505.50176828
License No:	2613	GIS Update:	26-Jul-2018
Permit Issued:	26-Jul-2018	Last Update:	20-Aug-2018
Data Collect Site:	NO	Township I:	30.0
Water Use Permit:	NO	UTM Easting:	331006.24119714
Well Drill:		UTM Northing:	3085932.07810156
Well Depth:	0.0	Point X:	-82.7168451529554
Well Casing:	2.0	Point Y:	27.8875659382548
Casing to:	0.0	Latitude:	27 53 15.24
Static Water:	0.0	Longitude:	82 43 00.64
Contractor:	PREFERRED DRILLING SOLUTION INC		
Site Name:	Proposed WCP Well		
Owner Name:	HAMMER HAAG REALTY LLC		
WCP Sites:	http://www38.swfwmd.state.fl.us/Support/WCP/WcpDetail.aspx?permit=871510		
Well Use:	PLUGGED		
Well Located:			
Well Located 1:	12707 US HIGHWAY 19 N		
Well Located 2:	CLEARWATER		

Map Key	Direction	Distance (mi)	Distance (ft)	Elevation (ft)	DB
176	S	0.45	2,379.21	13.60	WATER WELLS

Site ID:	907728	Section ID:	8.0
Well Constr Permit:	871510	Range ID:	16.0

WCP Status:	6	SPFWE:	424604.89376189
Well No:	0	SPFWN:	1292505.50176828
License No:	2613	GIS Update:	26-Jul-2018
Permit Issued:	26-Jul-2018	Last Update:	20-Aug-2018
Data Collect Site:	NO	Township I:	30.0
Water Use Permit:	NO	UTM Easting:	331006.24119714
Well Drill:		UTM Northing:	3085932.07810156
Well Depth:	0.0	Point X:	-82.7168451529554
Well Casing:	2.0	Point Y:	27.8875659382548
Casing to:	0.0	Latitude:	27 53 15.24
Static Water:	0.0	Longitude:	82 43 00.64
Contractor:	PREFERRED DRILLING SOLUTION INC		
Site Name:	Proposed WCP Well		
Owner Name:	HAMMER HAAG REALTY LLC		
WCP Sites:	http://www38.swfwmd.state.fl.us/Support/WCP/WcpDetail.aspx?permit=871510		
Well Use:	PLUGGED		
Well Located:			
Well Located 1:	12707 US HIGHWAY 19 N		
Well Located 2:	CLEARWATER		

Map Key	Direction	Distance (mi)	Distance (ft)	Elevation (ft)	DB
176	S	0.45	2,379.21	13.60	WATER WELLS

Site ID:	907727	Section ID:	8.0
Well Constr Permit:	871510	Range ID:	16.0
WCP Status:	6	SPFWE:	424604.89376189
Well No:	0	SPFWN:	1292505.50176828
License No:	2613	GIS Update:	26-Jul-2018
Permit Issued:	26-Jul-2018	Last Update:	20-Aug-2018
Data Collect Site:	NO	Township I:	30.0
Water Use Permit:	NO	UTM Easting:	331006.24119714
Well Drill:		UTM Northing:	3085932.07810156
Well Depth:	0.0	Point X:	-82.7168451529554
Well Casing:	2.0	Point Y:	27.8875659382548
Casing to:	0.0	Latitude:	27 53 15.24
Static Water:	0.0	Longitude:	82 43 00.64
Contractor:	PREFERRED DRILLING SOLUTION INC		
Site Name:	Proposed WCP Well		
Owner Name:	HAMMER HAAG REALTY LLC		
WCP Sites:	http://www38.swfwmd.state.fl.us/Support/WCP/WcpDetail.aspx?permit=871510		
Well Use:	PLUGGED		
Well Located:			
Well Located 1:	12707 US HIGHWAY 19 N		
Well Located 2:	CLEARWATER		

Map Key	Direction	Distance (mi)	Distance (ft)	Elevation (ft)	DB

176	S	0.45	2,379.21	13.60	WATER WELLS

Site ID:	907722	Section ID:	8.0
Well Constr Permit:	871510	Range ID:	16.0
WCP Status:	6	SPFWE:	424604.89376189
Well No:	0	SPFWN:	1292505.50176828
License No:	2613	GIS Update:	26-Jul-2018
Permit Issued:	26-Jul-2018	Last Update:	20-Aug-2018
Data Collect Site:	NO	Township I:	30.0
Water Use Permit:	NO	UTM Easting:	331006.24119714
Well Drill:		UTM Northing:	3085932.07810156
Well Depth:	0.0	Point X:	-82.7168451529554
Well Casing:	2.0	Point Y:	27.8875659382548
Casing to:	0.0	Latitude:	27 53 15.24
Static Water:	0.0	Longitude:	82 43 00.64
Contractor:	PREFERRED DRILLING SOLUTION INC		
Site Name:	Proposed WCP Well		
Owner Name:	HAMMER HAAG REALTY LLC		
WCP Sites:	http://www38.swfwmd.state.fl.us/Support/WCP/WcpDetail.aspx?permit=871510		
Well Use:	PLUGGED		
Well Located:			
Well Located 1:	12707 US HIGHWAY 19 N		
Well Located 2:	CLEARWATER		

Map Key	Direction	Distance (mi)	Distance (ft)	Elevation (ft)	DB
176	S	0.45	2,379.21	13.60	WATER WELLS

Site ID:	907725	Section ID:	8.0
Well Constr Permit:	871510	Range ID:	16.0
WCP Status:	6	SPFWE:	424604.89376189
Well No:	0	SPFWN:	1292505.50176828
License No:	2613	GIS Update:	26-Jul-2018
Permit Issued:	26-Jul-2018	Last Update:	20-Aug-2018
Data Collect Site:	NO	Township I:	30.0
Water Use Permit:	NO	UTM Easting:	331006.24119714
Well Drill:		UTM Northing:	3085932.07810156
Well Depth:	0.0	Point X:	-82.7168451529554
Well Casing:	2.0	Point Y:	27.8875659382548
Casing to:	0.0	Latitude:	27 53 15.24
Static Water:	0.0	Longitude:	82 43 00.64
Contractor:	PREFERRED DRILLING SOLUTION INC		
Site Name:	Proposed WCP Well		
Owner Name:	HAMMER HAAG REALTY LLC		
WCP Sites:	http://www38.swfwmd.state.fl.us/Support/WCP/WcpDetail.aspx?permit=871510		
Well Use:	PLUGGED		
Well Located:			

Well Located 1:	12707 US HIGHWAY 19 N
Well Located 2:	CLEARWATER

Map Key	Direction	Distance (mi)	Distance (ft)	Elevation (ft)	DB
176	S	0.45	2,379.21	13.60	WATER WELLS

Site ID:	907723	Section ID:	8.0
Well Constr Permit:	871510	Range ID:	16.0
WCP Status:	6	SPFWE:	424604.89376189
Well No:	0	SPFWN:	1292505.50176828
License No:	2613	GIS Update:	26-Jul-2018
Permit Issued:	26-Jul-2018	Last Update:	20-Aug-2018
Data Collect Site:	NO	Township I:	30.0
Water Use Permit:	NO	UTM Easting:	331006.24119714
Well Drill:		UTM Northing:	3085932.07810156
Well Depth:	0.0	Point X:	-82.7168451529554
Well Casing:	2.0	Point Y:	27.8875659382548
Casing to:	0.0	Latitude:	27 53 15.24
Static Water:	0.0	Longitude:	82 43 00.64
Contractor:	PREFERRED DRILLING SOLUTION INC		
Site Name:	Proposed WCP Well		
Owner Name:	HAMMER HAAG REALTY LLC		
WCP Sites:	http://www38.swfwmd.state.fl.us/Support/WCP/WcpDetail.aspx?permit=871510		
Well Use:	PLUGGED		
Well Located:			
Well Located 1:	12707 US HIGHWAY 19 N		
Well Located 2:	CLEARWATER		

Map Key	Direction	Distance (mi)	Distance (ft)	Elevation (ft)	DB
177	S	0.45	2,385.69	13.60	WATER WELLS

Site ID:	907712	Section ID:	8.0
Well Constr Permit:	871506	Range ID:	16.0
WCP Status:	6	SPFWE:	424619.65083018
Well No:	6	SPFWN:	1292498.99153596
License No:	2613	GIS Update:	20-Aug-2018
Permit Issued:	26-Jul-2018	Last Update:	20-Aug-2018
Data Collect Site:	NO	Township I:	30.0
Water Use Permit:	NO	UTM Easting:	331010.72258076
Well Drill:	PLUGGED BY APPROVED METHOD	UTM Northing:	3085930.05721338
Well Depth:	29.0	Point X:	-82.7167993551682
Well Casing:	2.0	Point Y:	27.8875482701381
Casing to:	29.0	Latitude:	27 53 15.17
Static Water:	5.0	Longitude:	82 43 00.48
Contractor:	PREFERRED DRILLING SOLUTION INC		

Wells and Additional Sources Detail Report

Site Name:	Proposed WCP Well
Owner Name:	HAMMER HAAG REALTY LLC
WCP Sites:	http://www38.swfwmd.state.fl.us/Support/WCP/WcpDetail.aspx?permit=871506
Well Use:	PLUGGED
Well Located:	
Well Located 1:	12707 US HIGHWAY 19 N
Well Located 2:	CLEARWATER

Map Key	Direction	Distance (mi)	Distance (ft)	Elevation (ft)	DB
178	S	0.45	2,398.62	13.40	WATER WELLS

Site ID:	907703	Section ID:	8.0
Well Constr Permit:	871505	Range ID:	16.0
WCP Status:	6	SPFWE:	424649.59874504
Well No:	5	SPFWN:	1292487.27277211
License No:	2613	GIS Update:	20-Aug-2018
Permit Issued:	26-Jul-2018	Last Update:	20-Aug-2018
Data Collect Site:	NO	Township I:	30.0
Water Use Permit:	NO	UTM Easting:	331019.8207927
Well Drill:	PLUGGED BY APPROVED METHOD	UTM Northing:	3085926.41108353
Well Depth:	11.5	Point X:	-82.7167064385809
Well Casing:	2.0	Point Y:	27.8875165205331
Casing to:	11.5	Latitude:	27 53 15.06
Static Water:	5.0	Longitude:	82 43 00.14
Contractor:	PREFERRED DRILLING SOLUTION INC		
Site Name:	Proposed WCP Well		
Owner Name:	HAMMER HAAG REALTY LLC		
WCP Sites:	http://www38.swfwmd.state.fl.us/Support/WCP/WcpDetail.aspx?permit=871505		
Well Use:	PLUGGED		
Well Located:			
Well Located 1:	12707 US HIGHWAY 19 N		
Well Located 2:	CLEARWATER		

Map Key	Direction	Distance (mi)	Distance (ft)	Elevation (ft)	DB
178	S	0.45	2,398.62	13.40	WATER WELLS

Site ID:	907704	Section ID:	8.0
Well Constr Permit:	871505	Range ID:	16.0
WCP Status:	6	SPFWE:	424651.76888393
Well No:	6	SPFWN:	1292484.66860544
License No:	2613	GIS Update:	20-Aug-2018
Permit Issued:	26-Jul-2018	Last Update:	20-Aug-2018
Data Collect Site:	NO	Township I:	30.0
Water Use Permit:	NO	UTM Easting:	331020.47571523
Well Drill:	PLUGGED BY APPROVED METHOD	UTM Northing:	3085925.61199666

Well Depth:	28.5	Point X:	-82.7166996743612
Well Casing:	2.0	Point Y:	27.8875093933784
Casing to:	28.5	Latitude:	27 53 15.03
Static Water:	5.0	Longitude:	82 43 00.12
Contractor:	PREFERRED DRILLING SOLUTION INC		
Site Name:	Proposed WCP Well		
Owner Name:	HAMMER HAAG REALTY LLC		
WCP Sites:	http://www38.swfwmd.state.fl.us/Support/WCP/WcpDetail.aspx?permit=871505		
Well Use:	PLUGGED		
Well Located:			
Well Located 1:	12707 US HIGHWAY 19 N		
Well Located 2:	CLEARWATER		

Map Key	Direction	Distance (mi)	Distance (ft)	Elevation (ft)	DB
179	SW	0.44	2,303.63	14.89	WATER WELLS

Site ID:	891611	Section ID:	8.0
Well Constr Permit:	863093	Range ID:	16.0
WCP Status:	6	SPFWE:	422707.27328206
Well No:	0	SPFWN:	1293257.32134244
License No:	9404	GIS Update:	22-Aug-2017
Permit Issued:	22-Aug-2017	Last Update:	30-Aug-2017
Data Collect Site:	NO	Township I:	30.0
Water Use Permit:	NO	UTM Easting:	330429.7645829
Well Drill:		UTM Northing:	3086165.93763676
Well Depth:	0.0	Point X:	-82.7227329644704
Well Casing:	2.0	Point Y:	27.8896030821739
Casing to:	0.0	Latitude:	27 53 22.57
Static Water:	0.0	Longitude:	82 43 21.84
Contractor:			
Site Name:	Proposed WCP Well		
Owner Name:	HONEYWELL INC		
WCP Sites:	http://www38.swfwmd.state.fl.us/Support/WCP/WcpDetail.aspx?permit=863093		
Well Use:	MONITOR		
Well Located:			
Well Located 1:	13350 US HIGHWAY 19 N		
Well Located 2:	N/A		

Map Key	Direction	Distance (mi)	Distance (ft)	Elevation (ft)	DB
179	SW	0.44	2,303.63	14.89	WATER WELLS

Site ID:	891612	Section ID:	8.0
Well Constr Permit:	863093	Range ID:	16.0
WCP Status:	6	SPFWE:	422707.27328206
Well No:	0	SPFWN:	1293257.32134244
License No:	9404	GIS Update:	22-Aug-2017

Permit Issued:	22-Aug-2017	Last Update:	30-Aug-2017
Data Collect Site:	NO	Township I:	30.0
Water Use Permit:	NO	UTM Easting:	330429.7645829
Well Drill:		UTM Northing:	3086165.93763676
Well Depth:	0.0	Point X:	-82.7227329644704
Well Casing:	2.0	Point Y:	27.8896030821739
Casing to:	0.0	Latitude:	27 53 22.57
Static Water:	0.0	Longitude:	82 43 21.84
Contractor:			
Site Name:	Proposed WCP Well		
Owner Name:	HONEYWELL INC		
WCP Sites:	http://www38.swfwmd.state.fl.us/Support/WCP/WcpDetail.aspx?permit=863093		
Well Use:	MONITOR		
Well Located:			
Well Located 1:	13350 US HIGHWAY 19 N		
Well Located 2:	N/A		

Map Key	Direction	Distance (mi)	Distance (ft)	Elevation (ft)	DB
179	SW	0.44	2,303.63	14.89	WATER WELLS

Site ID:	891610	Section ID:	8.0
Well Constr Permit:	863093	Range ID:	16.0
WCP Status:	6	SPFWE:	422707.27328206
Well No:	0	SPFWN:	1293257.32134244
License No:	9404	GIS Update:	22-Aug-2017
Permit Issued:	22-Aug-2017	Last Update:	30-Aug-2017
Data Collect Site:	NO	Township I:	30.0
Water Use Permit:	NO	UTM Easting:	330429.7645829
Well Drill:		UTM Northing:	3086165.93763676
Well Depth:	0.0	Point X:	-82.7227329644704
Well Casing:	2.0	Point Y:	27.8896030821739
Casing to:	0.0	Latitude:	27 53 22.57
Static Water:	0.0	Longitude:	82 43 21.84
Contractor:			
Site Name:	Proposed WCP Well		
Owner Name:	HONEYWELL INC		
WCP Sites:	http://www38.swfwmd.state.fl.us/Support/WCP/WcpDetail.aspx?permit=863093		
Well Use:	MONITOR		
Well Located:			
Well Located 1:	13350 US HIGHWAY 19 N		
Well Located 2:	N/A		

Map Key	Direction	Distance (mi)	Distance (ft)	Elevation (ft)	DB
179	SW	0.44	2,303.63	14.89	WATER WELLS

Site ID:	891613	Section ID:	8.0

Well Constr Permit:	863093	Range ID:	16.0
WCP Status:	6	SPFWE:	422707.27328206
Well No:	0	SPFWN:	1293257.32134244
License No:	9404	GIS Update:	22-Aug-2017
Permit Issued:	22-Aug-2017	Last Update:	30-Aug-2017
Data Collect Site:	NO	Township I:	30.0
Water Use Permit:	NO	UTM Easting:	330429.7645829
Well Drill:		UTM Northing:	3086165.93763676
Well Depth:	0.0	Point X:	-82.7227329644704
Well Casing:	2.0	Point Y:	27.8896030821739
Casing to:	0.0	Latitude:	27 53 22.57
Static Water:	0.0	Longitude:	82 43 21.84
Contractor:			
Site Name:	Proposed WCP Well		
Owner Name:	HONEYWELL INC		
WCP Sites:	http://www38.swfwmd.state.fl.us/Support/WCP/WcpDetail.aspx?permit=863093		
Well Use:	MONITOR		
Well Located:			
Well Located 1:	13350 US HIGHWAY 19 N		
Well Located 2:	N/A		

Map Key	Direction	Distance (mi)	Distance (ft)	Elevation (ft)	DB
179	SW	0.44	2,303.63	14.89	WATER WELLS

Site ID:	891606	Section ID:	8.0
Well Constr Permit:	863093	Range ID:	16.0
WCP Status:	6	SPFWE:	422707.27328206
Well No:	0	SPFWN:	1293257.32134244
License No:	9404	GIS Update:	22-Aug-2017
Permit Issued:	22-Aug-2017	Last Update:	30-Aug-2017
Data Collect Site:	NO	Township I:	30.0
Water Use Permit:	NO	UTM Easting:	330429.7645829
Well Drill:		UTM Northing:	3086165.93763676
Well Depth:	0.0	Point X:	-82.7227329644704
Well Casing:	2.0	Point Y:	27.8896030821739
Casing to:	0.0	Latitude:	27 53 22.57
Static Water:	0.0	Longitude:	82 43 21.84
Contractor:			
Site Name:	Proposed WCP Well		
Owner Name:	HONEYWELL INC		
WCP Sites:	http://www38.swfwmd.state.fl.us/Support/WCP/WcpDetail.aspx?permit=863093		
Well Use:	MONITOR		
Well Located:			
Well Located 1:	13350 US HIGHWAY 19 N		
Well Located 2:	N/A		

Map Key	Direction	Distance (mi)	Distance (ft)	Elevation (ft)	DB

180	S	0.46	2,405.66	13.54	WATER WELLS

Site ID:	907717	Section ID:	8.0
Well Constr Permit:	871507	Range ID:	16.0
WCP Status:	6	SPFWE:	424615.31033882
Well No:	3	SPFWN:	1292479.02601
License No:	2613	GIS Update:	20-Aug-2018
Permit Issued:	26-Jul-2018	Last Update:	20-Aug-2018
Data Collect Site:	NO	Township I:	30.0
Water Use Permit:	NO	UTM Easting:	331009.3500117
Well Drill:	PLUGGED BY APPROVED METHOD	UTM Northing:	3085923.98302065
Well Depth:	30.5	Point X:	-82.716812429639
Well Casing:	1.0	Point Y:	27.8874932868174
Casing to:	30.5	Latitude:	27 53 14.98
Static Water:	5.0	Longitude:	82 43 00.52
Contractor:	PREFERRED DRILLING SOLUTION INC		
Site Name:	Proposed WCP Well		
Owner Name:	HAMMER HAAG REALTY LLC		
WCP Sites:	http://www38.swfwmd.state.fl.us/Support/WCP/WcpDetail.aspx?permit=871507		
Well Use:	PLUGGED		
Well Located:			
Well Located 1:	12707 US HIGHWAY 19 N		
Well Located 2:	CLEARWATER		

Map Key	Direction	Distance (mi)	Distance (ft)	Elevation (ft)	DB
181	W	0.49	2,578.79	14.13	WATER WELLS

Site ID:	999333	Section ID:	5.0
Well Constr Permit:	927383	Range ID:	16.0
WCP Status:	6	SPFWE:	421749.50887793
Well No:	2	SPFWN:	1295964.94926347
License No:	9520	GIS Update:	05-May-2023
Permit Issued:	20-Apr-2023	Last Update:	05-May-2023
Data Collect Site:	NO	Township I:	30.0
Water Use Permit:	NO	UTM Easting:	330144.60201371
Well Drill:	PLUGGED BY APPROVED METHOD	UTM Northing:	3086993.54119609
Well Depth:	9.11	Point X:	-82.7257474451567
Well Casing:	1.0	Point Y:	27.897034587533
Casing to:	9.11	Latitude:	27 53 49.32
Static Water:	4.0	Longitude:	82 43 32.69
Contractor:	Ambient Technologies, Inc.		
Site Name:	Proposed WCP Well		
Owner Name:	Pro Build Real Estate Holdings		
WCP Sites:	http://www38.swfwmd.state.fl.us/Support/WCP/WcpDetail.aspx?permit=927383		

Well Use:	PLUGGED
Well Located:	
Well Located 1:	13750 US HIGHWAY 19 N
Well Located 2:	Largo

Map Key	Direction	Distance (mi)	Distance (ft)	Elevation (ft)	DB
182	S	0.46	2,409.06	12.56	WATER WELLS

Site ID:	907690	Section ID:	8.0
Well Constr Permit:	871504	Range ID:	16.0
WCP Status:	6	SPFWE:	424736.16381562
Well No:	0	SPFWN:	1292475.29791353
License No:	2613	GIS Update:	26-Jul-2018
Permit Issued:	26-Jul-2018	Last Update:	20-Aug-2018
Data Collect Site:	NO	Township I:	30.0
Water Use Permit:	NO	UTM Easting:	331046.17386872
Well Drill:		UTM Northing:	3085922.54598006
Well Depth:	0.0	Point X:	-82.716438260597
Well Casing:	2.0	Point Y:	27.8874849779313
Casing to:	0.0	Latitude:	27 53 14.95
Static Water:	0.0	Longitude:	82 42 59.18
Contractor:	PREFERRED DRILLING SOLUTION INC		
Site Name:	Proposed WCP Well		
Owner Name:	Robotic Parking, Inc.		
WCP Sites:	http://www38.swfwmd.state.fl.us/Support/WCP/WcpDetail.aspx?permit=871504		
Well Use:	PLUGGED		
Well Located:			
Well Located 1:	12812 60TH ST N		
Well Located 2:	Pinellas Park		

Map Key	Direction	Distance (mi)	Distance (ft)	Elevation (ft)	DB
182	S	0.46	2,409.06	12.56	WATER WELLS

Site ID:	907691	Section ID:	8.0
Well Constr Permit:	871504	Range ID:	16.0
WCP Status:	6	SPFWE:	424736.16381562
Well No:	0	SPFWN:	1292475.29791353
License No:	2613	GIS Update:	26-Jul-2018
Permit Issued:	26-Jul-2018	Last Update:	20-Aug-2018
Data Collect Site:	NO	Township I:	30.0
Water Use Permit:	NO	UTM Easting:	331046.17386872
Well Drill:		UTM Northing:	3085922.54598006
Well Depth:	0.0	Point X:	-82.716438260597
Well Casing:	2.0	Point Y:	27.8874849779313
Casing to:	0.0	Latitude:	27 53 14.95
Static Water:	0.0	Longitude:	82 42 59.18

Wells and Additional Sources Detail Report

Contractor:	PREFERRED DRILLING SOLUTION INC
Site Name:	Proposed WCP Well
Owner Name:	Robotic Parking, Inc.
WCP Sites:	http://www38.swfwmd.state.fl.us/Support/WCP/WcpDetail.aspx?permit=871504
Well Use:	PLUGGED
Well Located:	
Well Located 1:	12812 60TH ST N
Well Located 2:	Pinellas Park

Map Key	Direction	Distance (mi)	Distance (ft)	Elevation (ft)	DB
183	S	0.46	2,407.45	11.50	WATER WELLS

Site ID:	882594	Section ID:	8.0
Well Constr Permit:	858680	Range ID:	16.0
WCP Status:	6	SPFWE:	424875.36233862
Well No:	1	SPFWN:	1292476.777168
License No:	2613	GIS Update:	03-Apr-2017
Permit Issued:	13-Mar-2017	Last Update:	03-Apr-2017
Data Collect Site:	NO	Township I:	30.0
Water Use Permit:	NO	UTM Easting:	331088.60179716
Well Drill:	PLUGGED BY APPROVED METHOD	UTM Northing:	3085922.65034911
Well Depth:	12.0	Point X:	-82.7160073985731
Well Casing:	1.0	Point Y:	27.8874912853322
Casing to:	12.0	Latitude:	27 53 14.97
Static Water:	4.0	Longitude:	82 42 57.63
Contractor:	PREFERRED DRILLING SOLUTION INC		
Site Name:	Proposed WCP Well		
Owner Name:	Rogers Realty Mgmt Inc		
WCP Sites:	http://www38.swfwmd.state.fl.us/Support/WCP/WcpDetail.aspx?permit=858680		
Well Use:	PLUGGED		
Well Located:			
Well Located 1:	12755 60TH ST N		
Well Located 2:	Pinellas Park		

Map Key	Direction	Distance (mi)	Distance (ft)	Elevation (ft)	DB
183	S	0.46	2,407.45	11.50	WATER WELLS

Site ID:	858294	Section ID:	8.0
Well Constr Permit:	847428	Range ID:	16.0
WCP Status:	6	SPFWE:	424876.23033082
Well No:	3	SPFWN:	1292477.12434916
License No:	2613	GIS Update:	24-Nov-2015
Permit Issued:	05-Nov-2015	Last Update:	24-Nov-2015
Data Collect Site:	NO	Township I:	30.0
Water Use Permit:	NO	UTM Easting:	331088.86720372

Well Drill:	HYDRAULIC PUNCH	UTM Northing:	3085922.75400081
Well Depth:	12.0	Point X:	-82.7160047176257
Well Casing:	1.0	Point Y:	27.8874922539921
Casing to:	2.0	Latitude:	27 53 14.97
Static Water:	5.0	Longitude:	82 42 57.62
Contractor:	PREFERRED DRILLING SOLUTION INC		
Site Name:	Proposed WCP Well		
Owner Name:	Rogers Realty Mgmt Inc		
WCP Sites:	http://www38.swfwmd.state.fl.us/Support/WCP/WcpDetail.aspx?permit=847428		
Well Use:	MONITOR		
Well Located:			
Well Located 1:	12755 60TH ST N		
Well Located 2:	Pinellas Park		

Map Key	Direction	Distance (mi)	Distance (ft)	Elevation (ft)	DB
183	S	0.46	2,407.45	11.50	WATER WELLS

Site ID:	858299	Section ID:	8.0
Well Constr Permit:	847428	Range ID:	16.0
WCP Status:	6	SPFWE:	424876.66442472
Well No:	0	SPFWN:	1292476.25636202
License No:	2613	GIS Update:	05-Nov-2015
Permit Issued:	05-Nov-2015	Last Update:	24-Nov-2015
Data Collect Site:	NO	Township I:	30.0
Water Use Permit:	NO	UTM Easting:	331088.99734428
Well Drill:		UTM Northing:	3085922.48837947
Well Depth:	0.0	Point X:	-82.7160033583035
Well Casing:	1.0	Point Y:	27.8874898733108
Casing to:	0.0	Latitude:	27 53 14.96
Static Water:	0.0	Longitude:	82 42 57.61
Contractor:	PREFERRED DRILLING SOLUTION INC		
Site Name:	Proposed WCP Well		
Owner Name:	Rogers Realty Mgmt Inc		
WCP Sites:	http://www38.swfwmd.state.fl.us/Support/WCP/WcpDetail.aspx?permit=847428		
Well Use:	MONITOR		
Well Located:			
Well Located 1:	12755 60TH ST N		
Well Located 2:	Pinellas Park		

Map Key	Direction	Distance (mi)	Distance (ft)	Elevation (ft)	DB
183	S	0.46	2,407.45	11.50	WATER WELLS

Site ID:	858297	Section ID:	8.0
Well Constr Permit:	847428	Range ID:	16.0
WCP Status:	6	SPFWE:	424876.66442472
Well No:	0	SPFWN:	1292476.25636202

License No:	2613	GIS Update:	05-Nov-2015
Permit Issued:	05-Nov-2015	Last Update:	24-Nov-2015
Data Collect Site:	NO	Township I:	30.0
Water Use Permit:	NO	UTM Easting:	331088.99734428
Well Drill:		UTM Northing:	3085922.48837947
Well Depth:	0.0	Point X:	-82.7160033583035
Well Casing:	1.0	Point Y:	27.8874898733108
Casing to:	0.0	Latitude:	27 53 14.96
Static Water:	0.0	Longitude:	82 42 57.61
Contractor:	PREFERRED DRILLING SOLUTION INC		
Site Name:	Proposed WCP Well		
Owner Name:	Rogers Realty Mgmt Inc		
WCP Sites:	http://www38.swfwmd.state.fl.us/Support/WCP/WcpDetail.aspx?permit=847428		
Well Use:	MONITOR		
Well Located:			
Well Located 1:	12755 60TH ST N		
Well Located 2:	Pinellas Park		

Map Key	Direction	Distance (mi)	Distance (ft)	Elevation (ft)	DB
183	S	0.46	2,407.45	11.50	WATER WELLS

Site ID:	858298	Section ID:	8.0
Well Constr Permit:	847428	Range ID:	16.0
WCP Status:	6	SPFWE:	424876.66442472
Well No:	0	SPFWN:	1292476.25636202
License No:	2613	GIS Update:	05-Nov-2015
Permit Issued:	05-Nov-2015	Last Update:	24-Nov-2015
Data Collect Site:	NO	Township I:	30.0
Water Use Permit:	NO	UTM Easting:	331088.99734428
Well Drill:		UTM Northing:	3085922.48837947
Well Depth:	0.0	Point X:	-82.7160033583035
Well Casing:	1.0	Point Y:	27.8874898733108
Casing to:	0.0	Latitude:	27 53 14.96
Static Water:	0.0	Longitude:	82 42 57.61
Contractor:	PREFERRED DRILLING SOLUTION INC		
Site Name:	Proposed WCP Well		
Owner Name:	Rogers Realty Mgmt Inc		
WCP Sites:	http://www38.swfwmd.state.fl.us/Support/WCP/WcpDetail.aspx?permit=847428		
Well Use:	MONITOR		
Well Located:			
Well Located 1:	12755 60TH ST N		
Well Located 2:	Pinellas Park		

Map Key	Direction	Distance (mi)	Distance (ft)	Elevation (ft)	DB
184	S	0.46	2,410.44	13.54	WATER WELLS

Site ID:	907721	Section ID:	8.0
Well Constr Permit:	871507	Range ID:	16.0
WCP Status:	6	SPFWE:	424611.83822937
Well No:	0	SPFWN:	1292474.25177379
License No:	2613	GIS Update:	26-Jul-2018
Permit Issued:	26-Jul-2018	Last Update:	20-Aug-2018
Data Collect Site:	NO	Township I:	30.0
Water Use Permit:	NO	UTM Easting:	331008.2799157
Well Drill:		UTM Northing:	3085922.53659426
Well Depth:	0.0	Point X:	-82.7168230910478
Well Casing:	1.0	Point Y:	27.8874800997074
Casing to:	0.0	Latitude:	27 53 14.93
Static Water:	0.0	Longitude:	82 43 00.56
Contractor:	PREFERRED DRILLING SOLUTION INC		
Site Name:	Proposed WCP Well		
Owner Name:	HAMMER HAAG REALTY LLC		
WCP Sites:	http://www38.swfwmd.state.fl.us/Support/WCP/WcpDetail.aspx?permit=871507		
Well Use:	PLUGGED		
Well Located:			
Well Located 1:	12707 US HIGHWAY 19 N		
Well Located 2:	CLEARWATER		

Map Key	Direction	Distance (mi)	Distance (ft)	Elevation (ft)	DB
184	S	0.46	2,410.44	13.54	WATER WELLS

Site ID:	907714	Section ID:	8.0
Well Constr Permit:	871507	Range ID:	16.0
WCP Status:	6	SPFWE:	424611.83822937
Well No:	0	SPFWN:	1292474.25177379
License No:	2613	GIS Update:	26-Jul-2018
Permit Issued:	26-Jul-2018	Last Update:	20-Aug-2018
Data Collect Site:	NO	Township I:	30.0
Water Use Permit:	NO	UTM Easting:	331008.2799157
Well Drill:		UTM Northing:	3085922.53659426
Well Depth:	0.0	Point X:	-82.7168230910478
Well Casing:	1.0	Point Y:	27.8874800997074
Casing to:	0.0	Latitude:	27 53 14.93
Static Water:	0.0	Longitude:	82 43 00.56
Contractor:	PREFERRED DRILLING SOLUTION INC		
Site Name:	Proposed WCP Well		
Owner Name:	HAMMER HAAG REALTY LLC		
WCP Sites:	http://www38.swfwmd.state.fl.us/Support/WCP/WcpDetail.aspx?permit=871507		
Well Use:	PLUGGED		
Well Located:			
Well Located 1:	12707 US HIGHWAY 19 N		
Well Located 2:	CLEARWATER		

Map Key	Direction	Distance (mi)	Distance (ft)	Elevation (ft)	DB
184	S	0.46	2,410.44	13.54	WATER WELLS

Site ID:	907720	Section ID:	8.0
Well Constr Permit:	871507	Range ID:	16.0
WCP Status:	6	SPFWE:	424611.83822937
Well No:	0	SPFWN:	1292474.25177379
License No:	2613	GIS Update:	26-Jul-2018
Permit Issued:	26-Jul-2018	Last Update:	20-Aug-2018
Data Collect Site:	NO	Township I:	30.0
Water Use Permit:	NO	UTM Easting:	331008.2799157
Well Drill:		UTM Northing:	3085922.53659426
Well Depth:	0.0	Point X:	-82.7168230910478
Well Casing:	1.0	Point Y:	27.8874800997074
Casing to:	0.0	Latitude:	27 53 14.93
Static Water:	0.0	Longitude:	82 43 00.56
Contractor:	PREFERRED DRILLING SOLUTION INC		
Site Name:	Proposed WCP Well		
Owner Name:	HAMMER HAAG REALTY LLC		
WCP Sites:	http://www38.swfwmd.state.fl.us/Support/WCP/WcpDetail.aspx?permit=871507		
Well Use:	PLUGGED		
Well Located:			
Well Located 1:	12707 US HIGHWAY 19 N		
Well Located 2:	CLEARWATER		

Map Key	Direction	Distance (mi)	Distance (ft)	Elevation (ft)	DB
184	S	0.46	2,410.44	13.54	WATER WELLS

Site ID:	907719	Section ID:	8.0
Well Constr Permit:	871507	Range ID:	16.0
WCP Status:	6	SPFWE:	424611.83822937
Well No:	0	SPFWN:	1292474.25177379
License No:	2613	GIS Update:	26-Jul-2018
Permit Issued:	26-Jul-2018	Last Update:	20-Aug-2018
Data Collect Site:	NO	Township I:	30.0
Water Use Permit:	NO	UTM Easting:	331008.2799157
Well Drill:		UTM Northing:	3085922.53659426
Well Depth:	0.0	Point X:	-82.7168230910478
Well Casing:	1.0	Point Y:	27.8874800997074
Casing to:	0.0	Latitude:	27 53 14.93
Static Water:	0.0	Longitude:	82 43 00.56
Contractor:	PREFERRED DRILLING SOLUTION INC		
Site Name:	Proposed WCP Well		
Owner Name:	HAMMER HAAG REALTY LLC		
WCP Sites:	http://www38.swfwmd.state.fl.us/Support/WCP/WcpDetail.aspx?permit=871507		

Well Use:	PLUGGED
Well Located:	
Well Located 1:	12707 US HIGHWAY 19 N
Well Located 2:	CLEARWATER

Map Key	Direction	Distance (mi)	Distance (ft)	Elevation (ft)	DB
184	S	0.46	2,410.44	13.54	WATER WELLS

Site ID:	907718	Section ID:	8.0
Well Constr Permit:	871507	Range ID:	16.0
WCP Status:	6	SPFWE:	424611.83822937
Well No:	0	SPFWN:	1292474.25177379
License No:	2613	GIS Update:	26-Jul-2018
Permit Issued:	26-Jul-2018	Last Update:	20-Aug-2018
Data Collect Site:	NO	Township I:	30.0
Water Use Permit:	NO	UTM Easting:	331008.2799157
Well Drill:		UTM Northing:	3085922.53659426
Well Depth:	0.0	Point X:	-82.7168230910478
Well Casing:	1.0	Point Y:	27.8874800997074
Casing to:	0.0	Latitude:	27 53 14.93
Static Water:	0.0	Longitude:	82 43 00.56
Contractor:	PREFERRED DRILLING SOLUTION INC		
Site Name:	Proposed WCP Well		
Owner Name:	HAMMER HAAG REALTY LLC		
WCP Sites:	http://www38.swfwmd.state.fl.us/Support/WCP/WcpDetail.aspx?permit=871507		
Well Use:	PLUGGED		
Well Located:			
Well Located 1:	12707 US HIGHWAY 19 N		
Well Located 2:	CLEARWATER		

Map Key	Direction	Distance (mi)	Distance (ft)	Elevation (ft)	DB
185	S	0.46	2,415.65	13.54	WATER WELLS

Site ID:	907711	Section ID:	8.0
Well Constr Permit:	871506	Range ID:	16.0
WCP Status:	6	SPFWE:	424612.70638573
Well No:	5	SPFWN:	1292469.0436193
License No:	2613	GIS Update:	20-Aug-2018
Permit Issued:	26-Jul-2018	Last Update:	20-Aug-2018
Data Collect Site:	NO	Township I:	30.0
Water Use Permit:	NO	UTM Easting:	331008.53154488
Well Drill:	PLUGGED BY APPROVED METHOD	UTM Northing:	3085920.94711724
Well Depth:	39.0	Point X:	-82.7168203094766
Well Casing:	2.0	Point Y:	27.8874657895289
Casing to:	39.0	Latitude:	27 53 14.88

Static Water:	5.0	Longitude:	82 43 00.55
Contractor:	PREFERRED DRILLING SOLUTION INC		
Site Name:	Proposed WCP Well		
Owner Name:	HAMMER HAAG REALTY LLC		
WCP Sites:	http://www38.swfwmd.state.fl.us/Support/WCP/WcpDetail.aspx?permit=871506		
Well Use:	PLUGGED		
Well Located:			
Well Located 1:	12707 US HIGHWAY 19 N		
Well Located 2:	CLEARWATER		

Map Key	Direction	Distance (mi)	Distance (ft)	Elevation (ft)	DB
186	S	0.46	2,413.59	11.68	WATER WELLS

Site ID:	858292	Section ID:	8.0
Well Constr Permit:	847428	Range ID:	16.0
WCP Status:	6	SPFWE:	424859.30324748
Well No:	1	SPFWN:	1292470.17990471
License No:	2613	GIS Update:	24-Nov-2015
Permit Issued:	05-Nov-2015	Last Update:	24-Nov-2015
Data Collect Site:	NO	Township I:	30.0
Water Use Permit:	NO	UTM Easting:	331083.6909651
Well Drill:	HYDRAULIC PUNCH	UTM Northing:	3085920.67963922
Well Depth:	12.0	Point X:	-82.7160569898634
Well Casing:	1.0	Point Y:	27.887472881462
Casing to:	2.0	Latitude:	27 53 14.90
Static Water:	5.0	Longitude:	82 42 57.81
Contractor:	PREFERRED DRILLING SOLUTION INC		
Site Name:	Proposed WCP Well		
Owner Name:	Rogers Realty Mgmt Inc		
WCP Sites:	http://www38.swfwmd.state.fl.us/Support/WCP/WcpDetail.aspx?permit=847428		
Well Use:	MONITOR		
Well Located:			
Well Located 1:	12755 60TH ST N		
Well Located 2:	Pinellas Park		

Map Key	Direction	Distance (mi)	Distance (ft)	Elevation (ft)	DB
186	S	0.46	2,413.59	11.68	WATER WELLS

Site ID:	882595	Section ID:	8.0
Well Constr Permit:	858680	Range ID:	16.0
WCP Status:	6	SPFWE:	424859.73733862
Well No:	2	SPFWN:	1292470.70077911
License No:	2613	GIS Update:	03-Apr-2017
Permit Issued:	13-Mar-2017	Last Update:	03-Apr-2017
Data Collect Site:	NO	Township I:	30.0
Water Use Permit:	NO	UTM Easting:	331083.82456176

Well Drill:	PLUGGED BY APPROVED METHOD	UTM Northing:	3085920.8373083
Well Depth:	12.0	Point X:	-82.7160556556774
Well Casing:	1.0	Point Y:	27.8874743213977
Casing to:	12.0	Latitude:	27 53 14.91
Static Water:	4.0	Longitude:	82 42 57.80
Contractor:	PREFERRED DRILLING SOLUTION INC		
Site Name:	Proposed WCP Well		
Owner Name:	Rogers Realty Mgmt Inc		
WCP Sites:	http://www38.swfwmd.state.fl.us/Support/WCP/WcpDetail.aspx?permit=858680		
Well Use:	PLUGGED		
Well Located:			
Well Located 1:	12755 60TH ST N		
Well Located 2:	Pinellas Park		

Map Key	Direction	Distance (mi)	Distance (ft)	Elevation (ft)	DB
187	S	0.46	2,414.60	11.50	WATER WELLS

Site ID:	882599	Section ID:	8.0
Well Constr Permit:	858680	Range ID:	16.0
WCP Status:	6	SPFWE:	424872.32412545
Well No:	0	SPFWN:	1292469.39870246
License No:	2613	GIS Update:	13-Mar-2017
Permit Issued:	13-Mar-2017	Last Update:	03-Apr-2017
Data Collect Site:	NO	Township I:	30.0
Water Use Permit:	NO	UTM Easting:	331087.65746013
Well Drill:		UTM Northing:	3085920.40913874
Well Depth:	0.0	Point X:	-82.7160166693419
Well Casing:	1.0	Point Y:	27.8874709422819
Casing to:	0.0	Latitude:	27 53 14.90
Static Water:	0.0	Longitude:	82 42 57.66
Contractor:	PREFERRED DRILLING SOLUTION INC		
Site Name:	Proposed WCP Well		
Owner Name:	Rogers Realty Mgmt Inc		
WCP Sites:	http://www38.swfwmd.state.fl.us/Support/WCP/WcpDetail.aspx?permit=858680		
Well Use:	PLUGGED		
Well Located:			
Well Located 1:	12755 60TH ST N		
Well Located 2:	Pinellas Park		

Map Key	Direction	Distance (mi)	Distance (ft)	Elevation (ft)	DB
187	S	0.46	2,414.60	11.50	WATER WELLS

Site ID:	882600	Section ID:	8.0
Well Constr Permit:	858680	Range ID:	16.0
WCP Status:	6	SPFWE:	424872.32412545

Well No:	0	SPFWN:	1292469.39870246
License No:	2613	GIS Update:	13-Mar-2017
Permit Issued:	13-Mar-2017	Last Update:	03-Apr-2017
Data Collect Site:	NO	Township I:	30.0
Water Use Permit:	NO	UTM Easting:	331087.65746013
Well Drill:		UTM Northing:	3085920.40913874
Well Depth:	0.0	Point X:	-82.7160166693419
Well Casing:	1.0	Point Y:	27.8874709422819
Casing to:	0.0	Latitude:	27 53 14.90
Static Water:	0.0	Longitude:	82 42 57.66
Contractor:	PREFERRED DRILLING SOLUTION INC		
Site Name:	Proposed WCP Well		
Owner Name:	Rogers Realty Mgmt Inc		
WCP Sites:	http://www38.swfwmd.state.fl.us/Support/WCP/WcpDetail.aspx?permit=858680		
Well Use:	PLUGGED		
Well Located:			
Well Located 1:	12755 60TH ST N		
Well Located 2:	Pinellas Park		

Map Key	Direction	Distance (mi)	Distance (ft)	Elevation (ft)	DB
187	S	0.46	2,414.60	11.50	WATER WELLS

Site ID:	882601	Section ID:	8.0
Well Constr Permit:	858680	Range ID:	16.0
WCP Status:	6	SPFWE:	424872.32412545
Well No:	0	SPFWN:	1292469.39870246
License No:	2613	GIS Update:	13-Mar-2017
Permit Issued:	13-Mar-2017	Last Update:	03-Apr-2017
Data Collect Site:	NO	Township I:	30.0
Water Use Permit:	NO	UTM Easting:	331087.65746013
Well Drill:		UTM Northing:	3085920.40913874
Well Depth:	0.0	Point X:	-82.7160166693419
Well Casing:	1.0	Point Y:	27.8874709422819
Casing to:	0.0	Latitude:	27 53 14.90
Static Water:	0.0	Longitude:	82 42 57.66
Contractor:	PREFERRED DRILLING SOLUTION INC		
Site Name:	Proposed WCP Well		
Owner Name:	Rogers Realty Mgmt Inc		
WCP Sites:	http://www38.swfwmd.state.fl.us/Support/WCP/WcpDetail.aspx?permit=858680		
Well Use:	PLUGGED		
Well Located:			
Well Located 1:	12755 60TH ST N		
Well Located 2:	Pinellas Park		

Map Key	Direction	Distance (mi)	Distance (ft)	Elevation (ft)	DB
188	S	0.46	2,423.89	12.81	WATER WELLS

Site ID:	907687	Section ID:	8.0
Well Constr Permit:	871504	Range ID:	16.0
WCP Status:	6	SPFWE:	424711.42407201
Well No:	2	SPFWN:	1292460.54101774
License No:	2613	GIS Update:	20-Aug-2018
Permit Issued:	26-Jul-2018	Last Update:	20-Aug-2018
Data Collect Site:	NO	Township I:	30.0
Water Use Permit:	NO	UTM Easting:	331038.59707943
Well Drill:	PLUGGED BY APPROVED METHOD	UTM Northing:	3085918.11002332
Well Depth:	41.5	Point X:	-82.7165145743045
Well Casing:	2.0	Point Y:	27.8874439924181
Casing to:	41.5	Latitude:	27 53 14.80
Static Water:	5.0	Longitude:	82 42 59.45
Contractor:	PREFERRED DRILLING SOLUTION INC		
Site Name:	Proposed WCP Well		
Owner Name:	Robotic Parking, Inc.		
WCP Sites:	http://www38.swfwmd.state.fl.us/Support/WCP/WcpDetail.aspx?permit=871504		
Well Use:	PLUGGED		
Well Located:			
Well Located 1:	12812 60TH ST N		
Well Located 2:	Pinellas Park		

Map Key	Direction	Distance (mi)	Distance (ft)	Elevation (ft)	DB
189	S	0.46	2,422.16	11.50	WATER WELLS

Site ID:	858295	Section ID:	8.0
Well Constr Permit:	847428	Range ID:	16.0
WCP Status:	6	SPFWE:	424899.23380304
Well No:	4	SPFWN:	1292461.93337694
License No:	2613	GIS Update:	24-Nov-2015
Permit Issued:	05-Nov-2015	Last Update:	24-Nov-2015
Data Collect Site:	NO	Township I:	30.0
Water Use Permit:	NO	UTM Easting:	331095.84027837
Well Drill:	HYDRAULIC PUNCH	UTM Northing:	3085918.06691416
Well Depth:	12.0	Point X:	-82.715933235291
Well Casing:	1.0	Point Y:	27.8874508424717
Casing to:	2.0	Latitude:	27 53 14.82
Static Water:	5.0	Longitude:	82 42 57.36
Contractor:	PREFERRED DRILLING SOLUTION INC		
Site Name:	Proposed WCP Well		
Owner Name:	Rogers Realty Mgmt Inc		
WCP Sites:	http://www38.swfwmd.state.fl.us/Support/WCP/WcpDetail.aspx?permit=847428		
Well Use:	MONITOR		
Well Located:			
Well Located 1:	12755 60TH ST N		

Well Located 2: Pinellas Park

Map Key	Direction	Distance (mi)	Distance (ft)	Elevation (ft)	DB
189	S	0.46	2,422.16	11.50	WATER WELLS

Site ID:	882597	Section ID:	8.0
Well Constr Permit:	858680	Range ID:	16.0
WCP Status:	6	SPFWE:	424899.66789418
Well No:	4	SPFWN:	1292461.58619577
License No:	2613	GIS Update:	03-Apr-2017
Permit Issued:	13-Mar-2017	Last Update:	03-Apr-2017
Data Collect Site:	NO	Township I:	30.0
Water Use Permit:	NO	UTM Easting:	331095.97171439
Well Drill:	PLUGGED BY APPROVED METHOD	UTM Northing:	3085917.96002152
Well Depth:	12.0	Point X:	-82.7159318853912
Well Casing:	1.0	Point Y:	27.8874498938441
Casing to:	12.0	Latitude:	27 53 14.82
Static Water:	4.0	Longitude:	82 42 57.35
Contractor:	PREFERRED DRILLING SOLUTION INC		
Site Name:	Proposed WCP Well		
Owner Name:	Rogers Realty Mgmt Inc		
WCP Sites:	http://www38.swfwmd.state.fl.us/Support/WCP/WcpDetail.aspx?permit=858680		
Well Use:	PLUGGED		
Well Located:			
Well Located 1:	12755 60TH ST N		
Well Located 2:	Pinellas Park		

Map Key	Direction	Distance (mi)	Distance (ft)	Elevation (ft)	DB
190	S	0.46	2,429.51	12.81	WATER WELLS

Site ID:	907686	Section ID:	8.0
Well Constr Permit:	871504	Range ID:	16.0
WCP Status:	6	SPFWE:	424719.67059979
Well No:	1	SPFWN:	1292454.89865663
License No:	2613	GIS Update:	20-Aug-2018
Permit Issued:	26-Jul-2018	Last Update:	20-Aug-2018
Data Collect Site:	NO	Township I:	30.0
Water Use Permit:	NO	UTM Easting:	331041.09637204
Well Drill:	PLUGGED BY APPROVED METHOD	UTM Northing:	3085916.369846
Well Depth:	41.5	Point X:	-82.7164889455154
Well Casing:	2.0	Point Y:	27.8874286062057
Casing to:	41.5	Latitude:	27 53 14.74
Static Water:	5.0	Longitude:	82 42 59.36
Contractor:	PREFERRED DRILLING SOLUTION INC		
Site Name:	Proposed WCP Well		

Wells and Additional Sources Detail Report

Owner Name:	Robotic Parking, Inc.
WCP Sites:	http://www38.swfwmd.state.fl.us/Support/WCP/WcpDetail.aspx?permit=871504
Well Use:	PLUGGED
Well Located:	
Well Located 1:	12812 60TH ST N
Well Located 2:	Pinellas Park

Map Key	Direction	Distance (mi)	Distance (ft)	Elevation (ft)	DB
191	S	0.46	2,426.14	11.50	WATER WELLS

Site ID:	882598	Section ID:	8.0
Well Constr Permit:	858680	Range ID:	16.0
WCP Status:	6	SPFWE:	424874.92831084
Well No:	5	SPFWN:	1292457.67994577
License No:	2613	GIS Update:	03-Apr-2017
Permit Issued:	13-Mar-2017	Last Update:	03-Apr-2017
Data Collect Site:	NO	Township I:	30.0
Water Use Permit:	NO	UTM Easting:	331088.42198257
Well Drill:	PLUGGED BY APPROVED METHOD	UTM Northing:	3085916.83107153
Well Depth:	12.0	Point X:	-82.7160083956109
Well Casing:	1.0	Point Y:	27.8874387525508
Casing to:	12.0	Latitude:	27 53 14.78
Static Water:	4.0	Longitude:	82 42 57.63
Contractor:	PREFERRED DRILLING SOLUTION INC		
Site Name:	Proposed WCP Well		
Owner Name:	Rogers Realty Mgmt Inc		
WCP Sites:	http://www38.swfwmd.state.fl.us/Support/WCP/WcpDetail.aspx?permit=858680		
Well Use:	PLUGGED		
Well Located:			
Well Located 1:	12755 60TH ST N		
Well Located 2:	Pinellas Park		

Map Key	Direction	Distance (mi)	Distance (ft)	Elevation (ft)	DB
191	S	0.46	2,426.14	11.50	WATER WELLS

Site ID:	858296	Section ID:	8.0
Well Constr Permit:	847428	Range ID:	16.0
WCP Status:	6	SPFWE:	424875.79630304
Well No:	5	SPFWN:	1292458.02712694
License No:	2613	GIS Update:	24-Nov-2015
Permit Issued:	05-Nov-2015	Last Update:	24-Nov-2015
Data Collect Site:	NO	Township I:	30.0
Water Use Permit:	NO	UTM Easting:	331088.68738913
Well Drill:	HYDRAULIC PUNCH	UTM Northing:	3085916.93472324
Well Depth:	12.0	Point X:	-82.7160057156803

Well Casing:	1.0	Point Y:	27.8874397212054
Casing to:	2.0	Latitude:	27 53 14.78
Static Water:	5.0	Longitude:	82 42 57.62
Contractor:	PREFERRED DRILLING SOLUTION INC		
Site Name:	Proposed WCP Well		
Owner Name:	Rogers Realty Mgmt Inc		
WCP Sites:	http://www38.swfwmd.state.fl.us/Support/WCP/WcpDetail.aspx?permit=847428		
Well Use:	MONITOR		
Well Located:			
Well Located 1:	12755 60TH ST N		
Well Located 2:	Pinellas Park		

Map Key	Direction	Distance (mi)	Distance (ft)	Elevation (ft)	DB
192	W	0.49	2,608.44	14.13	WATER WELLS

Site ID:	999334	Section ID:	5.0
Well Constr Permit:	927383	Range ID:	16.0
WCP Status:	6	SPFWE:	421719.99498904
Well No:	3	SPFWN:	1295947.58815236
License No:	9520	GIS Update:	05-May-2023
Permit Issued:	20-Apr-2023	Last Update:	05-May-2023
Data Collect Site:	NO	Township I:	30.0
Water Use Permit:	NO	UTM Easting:	330135.56366832
Well Drill:	PLUGGED BY APPROVED METHOD	UTM Northing:	3086988.32343458
Well Depth:	11.89	Point X:	-82.7258384940614
Well Casing:	1.0	Point Y:	27.8969863569749
Casing to:	11.72	Latitude:	27 53 49.15
Static Water:	4.0	Longitude:	82 43 33.02
Contractor:	Ambient Technologies, Inc.		
Site Name:	Proposed WCP Well		
Owner Name:	Pro Build Real Estate Holdings		
WCP Sites:	http://www38.swfwmd.state.fl.us/Support/WCP/WcpDetail.aspx?permit=927383		
Well Use:	PLUGGED		
Well Located:			
Well Located 1:	13750 US HIGHWAY 19 N		
Well Located 2:	Largo		

Map Key	Direction	Distance (mi)	Distance (ft)	Elevation (ft)	DB
193	S	0.46	2,434.61	13.26	WATER WELLS

Site ID:	907707	Section ID:	8.0
Well Constr Permit:	871506	Range ID:	16.0
WCP Status:	6	SPFWE:	424661.31749684
Well No:	1	SPFWN:	1292449.94639707
License No:	2613	GIS Update:	20-Aug-2018

Permit Issued:	26-Jul-2018	Last Update:	20-Aug-2018
Data Collect Site:	NO	Township I:	30.0
Water Use Permit:	NO	UTM Easting:	331023.29947022
Well Drill:	PLUGGED BY APPROVED METHOD	UTM Northing:	3085915.00576339
Well Depth:	41.0	Point X:	-82.7166694880112
Well Casing:	2.0	Point Y:	27.8874140460767
Casing to:	41.0	Latitude:	27 53 14.69
Static Water:	5.0	Longitude:	82 43 00.01
Contractor:	PREFERRED DRILLING SOLUTION INC		
Site Name:	Proposed WCP Well		
Owner Name:	HAMMER HAAG REALTY LLC		
WCP Sites:	http://www38.swfwmd.state.fl.us/Support/WCP/WcpDetail.aspx?permit=871506		
Well Use:	PLUGGED		
Well Located:			
Well Located 1:	12707 US HIGHWAY 19 N		
Well Located 2:	CLEARWATER		

Map Key	Direction	Distance (mi)	Distance (ft)	Elevation (ft)	DB
194	NW	0.45	2,353.17	14.13	WATER WELLS

Site ID:	650501	Section ID:	5.0
Well Constr Permit:	758725	Range ID:	16.0
WCP Status:	6	SPFWE:	422746.49407825
Well No:	1	SPFWN:	1297794.68955434
License No:	9292	GIS Update:	17-May-2007
Permit Issued:	09-Apr-2007	Last Update:	09-Apr-2007
Data Collect Site:	NO	Township I:	30.0
Water Use Permit:	NO	UTM Easting:	330453.015
Well Drill:	ROTARY	UTM Northing:	3087548.719
Well Depth:	165.0	Point X:	-82.7226944478323
Well Casing:	4.0	Point Y:	27.902083336837
Casing to:	105.0	Latitude:	27 54 07.50
Static Water:	10.0	Longitude:	82 43 21.70
Contractor:	POOLE DRILLING COMPANY INC		
Site Name:	Proposed WCP Well		
Owner Name:	Bradford, Shiloh Albright		
WCP Sites:	http://www38.swfwmd.state.fl.us/Support/WCP/WcpDetail.aspx?permit=758725		
Well Use:	IRRIGATION		
Well Located:	14301		
Well Located 1:	63rd st		
Well Located 2:	largo		

Map Key	Direction	Distance (mi)	Distance (ft)	Elevation (ft)	DB
195	S	0.46	2,424.09	14.46	WATER WELLS

Site ID:	907859	Section ID:	8.0
Well Constr Permit:	871581	Range ID:	16.0
WCP Status:	6	SPFWE:	424379.63348809
Well No:	6	SPFWN:	1292461.23097527
License No:	2613	GIS Update:	20-Aug-2018
Permit Issued:	30-Jul-2018	Last Update:	20-Aug-2018
Data Collect Site:	NO	Township I:	30.0
Water Use Permit:	NO	UTM Easting:	330937.4772623
Well Drill:	PLUGGED BY APPROVED METHOD	UTM Northing:	3085919.14614509
Well Depth:	33.5	Point X:	-82.7175416435544
Well Casing:	1.0	Point Y:	27.8874405481417
Casing to:	33.5	Latitude:	27 53 14.79
Static Water:	5.0	Longitude:	82 43 03.15
Contractor:	PREFERRED DRILLING SOLUTION INC		
Site Name:	Proposed WCP Well		
Owner Name:	HAMMER HAAG REALTY LLC		
WCP Sites:	http://www38.swfwmd.state.fl.us/Support/WCP/WcpDetail.aspx?permit=871581		
Well Use:	PLUGGED		
Well Located:			
Well Located 1:	12707 US HIGHWAY 19 N		
Well Located 2:	CLEARWATER		

Map Key	Direction	Distance (mi)	Distance (ft)	Elevation (ft)	DB
196	S	0.46	2,441.72	13.77	WATER WELLS

Site ID:	907766	Section ID:	8.0
Well Constr Permit:	871540	Range ID:	16.0
WCP Status:	6	SPFWE:	424601.42154288
Well No:	0	SPFWN:	1292443.00179664
License No:	2613	GIS Update:	27-Jul-2018
Permit Issued:	27-Jul-2018	Last Update:	20-Aug-2018
Data Collect Site:	NO	Township I:	30.0
Water Use Permit:	NO	UTM Easting:	331005.02738596
Well Drill:		UTM Northing:	3085913.03830486
Well Depth:	0.0	Point X:	-82.7168547696227
Well Casing:	2.0	Point Y:	27.8873939817171
Casing to:	0.0	Latitude:	27 53 14.62
Static Water:	0.0	Longitude:	82 43 00.68
Contractor:	PREFERRED DRILLING SOLUTION INC		
Site Name:	Proposed WCP Well		
Owner Name:	HAMMER HAAG REALTY LLC		
WCP Sites:	http://www38.swfwmd.state.fl.us/Support/WCP/WcpDetail.aspx?permit=871540		
Well Use:	PLUGGED		
Well Located:			
Well Located 1:	12707 US HIGHWAY 19 N		
Well Located 2:	CLEARWATER		

Map Key	Direction	Distance (mi)	Distance (ft)	Elevation (ft)	DB
196	S	0.46	2,441.72	13.77	WATER WELLS

Site ID:	907770	Section ID:	8.0
Well Constr Permit:	871540	Range ID:	16.0
WCP Status:	6	SPFWE:	424601.42154288
Well No:	0	SPFWN:	1292443.00179664
License No:	2613	GIS Update:	27-Jul-2018
Permit Issued:	27-Jul-2018	Last Update:	20-Aug-2018
Data Collect Site:	NO	Township I:	30.0
Water Use Permit:	NO	UTM Easting:	331005.02738596
Well Drill:		UTM Northing:	3085913.03830486
Well Depth:	0.0	Point X:	-82.7168547696227
Well Casing:	2.0	Point Y:	27.8873939817171
Casing to:	0.0	Latitude:	27 53 14.62
Static Water:	0.0	Longitude:	82 43 00.68
Contractor:	PREFERRED DRILLING SOLUTION INC		
Site Name:	Proposed WCP Well		
Owner Name:	HAMMER HAAG REALTY LLC		
WCP Sites:	http://www38.swfwmd.state.fl.us/Support/WCP/WcpDetail.aspx?permit=871540		
Well Use:	PLUGGED		
Well Located:			
Well Located 1:	12707 US HIGHWAY 19 N		
Well Located 2:	CLEARWATER		

Map Key	Direction	Distance (mi)	Distance (ft)	Elevation (ft)	DB
196	S	0.46	2,441.72	13.77	WATER WELLS

Site ID:	907764	Section ID:	8.0
Well Constr Permit:	871540	Range ID:	16.0
WCP Status:	6	SPFWE:	424601.42154288
Well No:	0	SPFWN:	1292443.00179664
License No:	2613	GIS Update:	27-Jul-2018
Permit Issued:	27-Jul-2018	Last Update:	20-Aug-2018
Data Collect Site:	NO	Township I:	30.0
Water Use Permit:	NO	UTM Easting:	331005.02738596
Well Drill:		UTM Northing:	3085913.03830486
Well Depth:	0.0	Point X:	-82.7168547696227
Well Casing:	2.0	Point Y:	27.8873939817171
Casing to:	0.0	Latitude:	27 53 14.62
Static Water:	0.0	Longitude:	82 43 00.68
Contractor:	PREFERRED DRILLING SOLUTION INC		
Site Name:	Proposed WCP Well		
Owner Name:	HAMMER HAAG REALTY LLC		
WCP Sites:	http://www38.swfwmd.state.fl.us/Support/WCP/WcpDetail.aspx?permit=871540		

Well Use:	PLUGGED
Well Located:	
Well Located 1:	12707 US HIGHWAY 19 N
Well Located 2:	CLEARWATER

Map Key	Direction	Distance (mi)	Distance (ft)	Elevation (ft)	DB
196	S	0.46	2,441.72	13.77	WATER WELLS

Site ID:	907768	Section ID:	8.0
Well Constr Permit:	871540	Range ID:	16.0
WCP Status:	6	SPFWE:	424601.42154288
Well No:	0	SPFWN:	1292443.00179664
License No:	2613	GIS Update:	27-Jul-2018
Permit Issued:	27-Jul-2018	Last Update:	20-Aug-2018
Data Collect Site:	NO	Township I:	30.0
Water Use Permit:	NO	UTM Easting:	331005.02738596
Well Drill:		UTM Northing:	3085913.03830486
Well Depth:	0.0	Point X:	-82.7168547696227
Well Casing:	2.0	Point Y:	27.8873939817171
Casing to:	0.0	Latitude:	27 53 14.62
Static Water:	0.0	Longitude:	82 43 00.68
Contractor:	PREFERRED DRILLING SOLUTION INC		
Site Name:	Proposed WCP Well		
Owner Name:	HAMMER HAAG REALTY LLC		
WCP Sites:	http://www38.swfwmd.state.fl.us/Support/WCP/WcpDetail.aspx?permit=871540		
Well Use:	PLUGGED		
Well Located:			
Well Located 1:	12707 US HIGHWAY 19 N		
Well Located 2:	CLEARWATER		

Map Key	Direction	Distance (mi)	Distance (ft)	Elevation (ft)	DB
196	S	0.46	2,441.72	13.77	WATER WELLS

Site ID:	907765	Section ID:	8.0
Well Constr Permit:	871540	Range ID:	16.0
WCP Status:	6	SPFWE:	424601.42154288
Well No:	0	SPFWN:	1292443.00179664
License No:	2613	GIS Update:	27-Jul-2018
Permit Issued:	27-Jul-2018	Last Update:	20-Aug-2018
Data Collect Site:	NO	Township I:	30.0
Water Use Permit:	NO	UTM Easting:	331005.02738596
Well Drill:		UTM Northing:	3085913.03830486
Well Depth:	0.0	Point X:	-82.7168547696227
Well Casing:	2.0	Point Y:	27.8873939817171
Casing to:	0.0	Latitude:	27 53 14.62
Static Water:	0.0	Longitude:	82 43 00.68

Wells and Additional Sources Detail Report

Contractor:	PREFERRED DRILLING SOLUTION INC
Site Name:	Proposed WCP Well
Owner Name:	HAMMER HAAG REALTY LLC
WCP Sites:	http://www38.swfwmd.state.fl.us/Support/WCP/WcpDetail.aspx?permit=871540
Well Use:	PLUGGED
Well Located:	
Well Located 1:	12707 US HIGHWAY 19 N
Well Located 2:	CLEARWATER

Map Key	Direction	Distance (mi)	Distance (ft)	Elevation (ft)	DB
196	S	0.46	2,441.72	13.77	WATER WELLS

Site ID:	907769	Section ID:	8.0
Well Constr Permit:	871540	Range ID:	16.0
WCP Status:	6	SPFWE:	424601.42154288
Well No:	0	SPFWN:	1292443.00179664
License No:	2613	GIS Update:	27-Jul-2018
Permit Issued:	27-Jul-2018	Last Update:	20-Aug-2018
Data Collect Site:	NO	Township I:	30.0
Water Use Permit:	NO	UTM Easting:	331005.02738596
Well Drill:		UTM Northing:	3085913.03830486
Well Depth:	0.0	Point X:	-82.7168547696227
Well Casing:	2.0	Point Y:	27.8873939817171
Casing to:	0.0	Latitude:	27 53 14.62
Static Water:	0.0	Longitude:	82 43 00.68
Contractor:	PREFERRED DRILLING SOLUTION INC		
Site Name:	Proposed WCP Well		
Owner Name:	HAMMER HAAG REALTY LLC		
WCP Sites:	http://www38.swfwmd.state.fl.us/Support/WCP/WcpDetail.aspx?permit=871540		
Well Use:	PLUGGED		
Well Located:			
Well Located 1:	12707 US HIGHWAY 19 N		
Well Located 2:	CLEARWATER		

Map Key	Direction	Distance (mi)	Distance (ft)	Elevation (ft)	DB
196	S	0.46	2,441.72	13.77	WATER WELLS

Site ID:	907767	Section ID:	8.0
Well Constr Permit:	871540	Range ID:	16.0
WCP Status:	6	SPFWE:	424601.42154288
Well No:	0	SPFWN:	1292443.00179664
License No:	2613	GIS Update:	27-Jul-2018
Permit Issued:	27-Jul-2018	Last Update:	20-Aug-2018
Data Collect Site:	NO	Township I:	30.0
Water Use Permit:	NO	UTM Easting:	331005.02738596
Well Drill:		UTM Northing:	3085913.03830486

Well Depth:	0.0	Point X:	-82.7168547696227
Well Casing:	2.0	Point Y:	27.8873939817171
Casing to:	0.0	Latitude:	27 53 14.62
Static Water:	0.0	Longitude:	82 43 00.68
Contractor:	PREFERRED DRILLING SOLUTION INC		
Site Name:	Proposed WCP Well		
Owner Name:	HAMMER HAAG REALTY LLC		
WCP Sites:	http://www38.swfwmd.state.fl.us/Support/WCP/WcpDetail.aspx?permit=871540		
Well Use:	PLUGGED		
Well Located:			
Well Located 1:	12707 US HIGHWAY 19 N		
Well Located 2:	CLEARWATER		

Map Key	Direction	Distance (mi)	Distance (ft)	Elevation (ft)	DB
196	S	0.46	2,441.72	13.77	WATER WELLS

Site ID:	907771	Section ID:	8.0
Well Constr Permit:	871540	Range ID:	16.0
WCP Status:	6	SPFWE:	424601.42154288
Well No:	0	SPFWN:	1292443.00179664
License No:	2613	GIS Update:	27-Jul-2018
Permit Issued:	27-Jul-2018	Last Update:	20-Aug-2018
Data Collect Site:	NO	Township I:	30.0
Water Use Permit:	NO	UTM Easting:	331005.02738596
Well Drill:		UTM Northing:	3085913.03830486
Well Depth:	0.0	Point X:	-82.7168547696227
Well Casing:	2.0	Point Y:	27.8873939817171
Casing to:	0.0	Latitude:	27 53 14.62
Static Water:	0.0	Longitude:	82 43 00.68
Contractor:	PREFERRED DRILLING SOLUTION INC		
Site Name:	Proposed WCP Well		
Owner Name:	HAMMER HAAG REALTY LLC		
WCP Sites:	http://www38.swfwmd.state.fl.us/Support/WCP/WcpDetail.aspx?permit=871540		
Well Use:	PLUGGED		
Well Located:			
Well Located 1:	12707 US HIGHWAY 19 N		
Well Located 2:	CLEARWATER		

Map Key	Direction	Distance (mi)	Distance (ft)	Elevation (ft)	DB
197	NW	0.45	2,395.26	14.15	WATER WELLS

Site ID:	547782	Section ID:	5.0
Well Constr Permit:	715080	Range ID:	16.0
WCP Status:	6	SPFWE:	422336.009663
Well No:	1	SPFWN:	1297382.50697976
License No:	9150	GIS Update:	25-May-2005

Permit Issued:	03-Mar-2005	Last Update:	13-Jan-2007
Data Collect Site:	NO	Township I:	30.0
Water Use Permit:	NO	UTM Easting:	330326.883
Well Drill:	JETTED	UTM Northing:	3087424.118
Well Depth:	30.0	Point X:	-82.7239577233173
Well Casing:	1.25	Point Y:	27.9009429972251
Casing to:	20.0	Latitude:	27 54 03.39
Static Water:	0.0	Longitude:	82 43 26.25
Contractor:	KELLIS WILLIAMS LLC		
Site Name:	715080 - 1		
Owner Name:	Safarelli & Associates		
WCP Sites:	http://www38.swfwmd.state.fl.us/Support/WCP/WcpDetail.aspx?permit=715080		
Well Use:	IRRIGATION		
Well Located:			
Well Located 1:	6366 142ND AVE N		
Well Located 2:			

Map Key	Direction	Distance (mi)	Distance (ft)	Elevation (ft)	DB
197	NW	0.45	2,395.26	14.15	WATER WELLS

Site ID:	547781	Section ID:	5.0
Well Constr Permit:	715080	Range ID:	16.0
WCP Status:	6	SPFWE:	422336.009663
Well No:	2	SPFWN:	1297382.50697976
License No:	9150	GIS Update:	25-May-2005
Permit Issued:	03-Mar-2005	Last Update:	13-Jan-2007
Data Collect Site:	NO	Township I:	30.0
Water Use Permit:	NO	UTM Easting:	330326.883
Well Drill:	JETTED	UTM Northing:	3087424.118
Well Depth:	30.0	Point X:	-82.7239577233173
Well Casing:	1.25	Point Y:	27.9009429972251
Casing to:	20.0	Latitude:	27 54 03.39
Static Water:	0.0	Longitude:	82 43 26.25
Contractor:	KELLIS WILLIAMS LLC		
Site Name:	715080 - 2		
Owner Name:	Safarelli & Associates		
WCP Sites:	http://www38.swfwmd.state.fl.us/Support/WCP/WcpDetail.aspx?permit=715080		
Well Use:	IRRIGATION		
Well Located:			
Well Located 1:	6366 142ND AVE N		
Well Located 2:			

Map Key	Direction	Distance (mi)	Distance (ft)	Elevation (ft)	DB
197	NW	0.45	2,395.26	14.15	WATER WELLS

Site ID:	547780	Section ID:	5.0

Well Constr Permit:	715080	Range ID:	16.0
WCP Status:	6	SPFWE:	422336.009663
Well No:	3	SPFWN:	1297382.50697976
License No:	9150	GIS Update:	25-May-2005
Permit Issued:	03-Mar-2005	Last Update:	13-Jan-2007
Data Collect Site:	NO	Township I:	30.0
Water Use Permit:	NO	UTM Easting:	330326.883
Well Drill:	JETTED	UTM Northing:	3087424.118
Well Depth:	30.0	Point X:	-82.7239577233173
Well Casing:	1.25	Point Y:	27.9009429972251
Casing to:	20.0	Latitude:	27 54 03.39
Static Water:	0.0	Longitude:	82 43 26.25
Contractor:	KELLIS WILLIAMS LLC		
Site Name:	715080 - 3		
Owner Name:	Safarelli & Associates		
WCP Sites:	http://www38.swfwmd.state.fl.us/Support/WCP/WcpDetail.aspx?permit=715080		
Well Use:	IRRIGATION		
Well Located:			
Well Located 1:	6366 142ND AVE N		
Well Located 2:			

Map Key	Direction	Distance (mi)	Distance (ft)	Elevation (ft)	DB
197	NW	0.45	2,395.26	14.15	WATER WELLS

Site ID:	547779	Section ID:	5.0
Well Constr Permit:	715080	Range ID:	16.0
WCP Status:	6	SPFWE:	422336.009663
Well No:	4	SPFWN:	1297382.50697976
License No:	9150	GIS Update:	25-May-2005
Permit Issued:	03-Mar-2005	Last Update:	13-Jan-2007
Data Collect Site:	NO	Township I:	30.0
Water Use Permit:	NO	UTM Easting:	330326.883
Well Drill:	JETTED	UTM Northing:	3087424.118
Well Depth:	30.0	Point X:	-82.7239577233173
Well Casing:	1.25	Point Y:	27.9009429972251
Casing to:	20.0	Latitude:	27 54 03.39
Static Water:	0.0	Longitude:	82 43 26.25
Contractor:	KELLIS WILLIAMS LLC		
Site Name:	715080 - 4		
Owner Name:	Safarelli & Associates		
WCP Sites:	http://www38.swfwmd.state.fl.us/Support/WCP/WcpDetail.aspx?permit=715080		
Well Use:	IRRIGATION		
Well Located:			
Well Located 1:	6366 142ND AVE N		
Well Located 2:			

Map Key	Direction	Distance (mi)	Distance (ft)	Elevation (ft)	DB

Map Key	Direction	Distance (mi)	Distance (ft)	Elevation (ft)	DB
198	S	0.46	2,454.58	13.20	WATER WELLS

Site ID:	907708	Section ID:	8.0
Well Constr Permit:	871506	Range ID:	16.0
WCP Status:	6	SPFWE:	424659.58138573
Well No:	2	SPFWN:	1292429.9811193
License No:	2613	GIS Update:	20-Aug-2018
Permit Issued:	26-Jul-2018	Last Update:	20-Aug-2018
Data Collect Site:	NO	Township I:	30.0
Water Use Permit:	NO	UTM Easting:	331022.72065244
Well Drill:	PLUGGED BY APPROVED METHOD	UTM Northing:	3085908.92516405
Well Depth:	35.5	Point X:	-82.7166744998498
Well Casing:	2.0	Point Y:	27.887359105584
Casing to:	35.5	Latitude:	27 53 14.49
Static Water:	5.0	Longitude:	82 43 00.03
Contractor:	PREFERRED DRILLING SOLUTION INC		
Site Name:	Proposed WCP Well		
Owner Name:	HAMMER HAAG REALTY LLC		
WCP Sites:	http://www38.swfwmd.state.fl.us/Support/WCP/WcpDetail.aspx?permit=871506		
Well Use:	PLUGGED		
Well Located:			
Well Located 1:	12707 US HIGHWAY 19 N		
Well Located 2:	CLEARWATER		

Map Key	Direction	Distance (mi)	Distance (ft)	Elevation (ft)	DB
199	S	0.46	2,454.44	12.01	WATER WELLS

Site ID:	907689	Section ID:	8.0
Well Constr Permit:	871504	Range ID:	16.0
WCP Status:	6	SPFWE:	424809.94837757
Well No:	4	SPFWN:	1292429.72504552
License No:	2613	GIS Update:	20-Aug-2018
Permit Issued:	26-Jul-2018	Last Update:	20-Aug-2018
Data Collect Site:	NO	Township I:	30.0
Water Use Permit:	NO	UTM Easting:	331068.54813545
Well Drill:	PLUGGED BY APPROVED METHOD	UTM Northing:	3085908.47285095
Well Depth:	45.5	Point X:	-82.7162090355784
Well Casing:	2.0	Point Y:	27.8873608198111
Casing to:	45.5	Latitude:	27 53 14.50
Static Water:	5.0	Longitude:	82 42 58.35
Contractor:	PREFERRED DRILLING SOLUTION INC		
Site Name:	Proposed WCP Well		
Owner Name:	Robotic Parking, Inc.		
WCP Sites:	http://www38.swfwmd.state.fl.us/Support/WCP/WcpDetail.aspx?permit=871504		

Well Use:	PLUGGED
Well Located:	
Well Located 1:	12812 60TH ST N
Well Located 2:	Pinellas Park

Map Key	Direction	Distance (mi)	Distance (ft)	Elevation (ft)	DB
200	S	0.46	2,454.88	12.01	WATER WELLS

Site ID:	907688	Section ID:	8.0
Well Constr Permit:	871504	Range ID:	16.0
WCP Status:	6	SPFWE:	424804.30601646
Well No:	3	SPFWN:	1292429.29101774
License No:	2613	GIS Update:	20-Aug-2018
Permit Issued:	26-Jul-2018	Last Update:	20-Aug-2018
Data Collect Site:	NO	Township I:	30.0
Water Use Permit:	NO	UTM Easting:	331066.82740386
Well Drill:	PLUGGED BY APPROVED METHOD	UTM Northing:	3085908.35461409
Well Depth:	24.5	Point X:	-82.7162264936746
Well Casing:	2.0	Point Y:	27.8873595361421
Casing to:	24.5	Latitude:	27 53 14.49
Static Water:	5.0	Longitude:	82 42 58.42
Contractor:	PREFERRED DRILLING SOLUTION INC		
Site Name:	Proposed WCP Well		
Owner Name:	Robotic Parking, Inc.		
WCP Sites:	http://www38.swfwmd.state.fl.us/Support/WCP/WcpDetail.aspx?permit=871504		
Well Use:	PLUGGED		
Well Located:			
Well Located 1:	12812 60TH ST N		
Well Located 2:	Pinellas Park		

Map Key	Direction	Distance (mi)	Distance (ft)	Elevation (ft)	DB
201	S	0.47	2,468.03	12.92	WATER WELLS

Site ID:	907709	Section ID:	8.0
Well Constr Permit:	871506	Range ID:	16.0
WCP Status:	6	SPFWE:	424664.78971907
Well No:	3	SPFWN:	1292416.52625819
License No:	2613	GIS Update:	20-Aug-2018
Permit Issued:	26-Jul-2018	Last Update:	20-Aug-2018
Data Collect Site:	NO	Township I:	30.0
Water Use Permit:	NO	UTM Easting:	331024.27453347
Well Drill:	PLUGGED BY APPROVED METHOD	UTM Northing:	3085904.811493
Well Depth:	44.0	Point X:	-82.7166581338339
Well Casing:	2.0	Point Y:	27.88732218248
Casing to:	44.0	Latitude:	27 53 14.36

Static Water:	5.0	Longitude:	82 42 59.97
Contractor:	PREFERRED DRILLING SOLUTION INC		
Site Name:	Proposed WCP Well		
Owner Name:	HAMMER HAAG REALTY LLC		
WCP Sites:	http://www38.swfwmd.state.fl.us/Support/WCP/WcpDetail.aspx?permit=871506		
Well Use:	PLUGGED		
Well Located:			
Well Located 1:	12707 US HIGHWAY 19 N		
Well Located 2:	CLEARWATER		

Map Key	Direction	Distance (mi)	Distance (ft)	Elevation (ft)	DB
202	S	0.47	2,468.99	13.50	WATER WELLS

Site ID:	907856	Section ID:	8.0
Well Constr Permit:	871581	Range ID:	16.0
WCP Status:	6	SPFWE:	424629.63348809
Well No:	3	SPFWN:	1292415.6580586
License No:	2613	GIS Update:	20-Aug-2018
Permit Issued:	30-Jul-2018	Last Update:	20-Aug-2018
Data Collect Site:	NO	Township I:	30.0
Water Use Permit:	NO	UTM Easting:	331013.55762672
Well Drill:	PLUGGED BY APPROVED METHOD	UTM Northing:	3085904.63439221
Well Depth:	35.0	Point X:	-82.716766944576
Well Casing:	1.0	Point Y:	27.8873192290406
Casing to:	35.0	Latitude:	27 53 14.35
Static Water:	5.0	Longitude:	82 43 00.36
Contractor:	PREFERRED DRILLING SOLUTION INC		
Site Name:	Proposed WCP Well		
Owner Name:	HAMMER HAAG REALTY LLC		
WCP Sites:	http://www38.swfwmd.state.fl.us/Support/WCP/WcpDetail.aspx?permit=871581		
Well Use:	PLUGGED		
Well Located:			
Well Located 1:	12707 US HIGHWAY 19 N		
Well Located 2:	CLEARWATER		

Map Key	Direction	Distance (mi)	Distance (ft)	Elevation (ft)	DB
203	S	0.47	2,469.83	14.33	WATER WELLS

Site ID:	907852	Section ID:	8.0
Well Constr Permit:	871580	Range ID:	16.0
WCP Status:	6	SPFWE:	424479.89376792
Well No:	0	SPFWN:	1292415.2240235
License No:	2613	GIS Update:	30-Jul-2018
Permit Issued:	30-Jul-2018	Last Update:	20-Aug-2018
Data Collect Site:	NO	Township I:	30.0

Water Use Permit:	NO	UTM Easting:	330967.91959671
Well Drill:		UTM Northing:	3085904.87481561
Well Depth:	0.0	Point X:	-82.7172304543165
Well Casing:	4.0	Point Y:	27.8873156244585
Casing to:	0.0	Latitude:	27 53 14.34
Static Water:	0.0	Longitude:	82 43 02.03
Contractor:	PREFERRED DRILLING SOLUTION INC		
Site Name:	Proposed WCP Well		
Owner Name:	HAMMER HAAG REALTY LLC		
WCP Sites:	http://www38.swfwmd.state.fl.us/Support/WCP/WcpDetail.aspx?permit=871580		
Well Use:	PLUGGED		
Well Located:			
Well Located 1:	12707 US HIGHWAY 19 N		
Well Located 2:	CLEARWATER		

Map Key	Direction	Distance (mi)	Distance (ft)	Elevation (ft)	DB
203	S	0.47	2,469.83	14.33	WATER WELLS

Site ID:	907853	Section ID:	8.0
Well Constr Permit:	871580	Range ID:	16.0
WCP Status:	6	SPFWE:	424479.89376792
Well No:	0	SPFWN:	1292415.2240235
License No:	2613	GIS Update:	30-Jul-2018
Permit Issued:	30-Jul-2018	Last Update:	20-Aug-2018
Data Collect Site:	NO	Township I:	30.0
Water Use Permit:	NO	UTM Easting:	330967.91959671
Well Drill:		UTM Northing:	3085904.87481561
Well Depth:	0.0	Point X:	-82.7172304543165
Well Casing:	4.0	Point Y:	27.8873156244585
Casing to:	0.0	Latitude:	27 53 14.34
Static Water:	0.0	Longitude:	82 43 02.03
Contractor:	PREFERRED DRILLING SOLUTION INC		
Site Name:	Proposed WCP Well		
Owner Name:	HAMMER HAAG REALTY LLC		
WCP Sites:	http://www38.swfwmd.state.fl.us/Support/WCP/WcpDetail.aspx?permit=871580		
Well Use:	PLUGGED		
Well Located:			
Well Located 1:	12707 US HIGHWAY 19 N		
Well Located 2:	CLEARWATER		

Map Key	Direction	Distance (mi)	Distance (ft)	Elevation (ft)	DB
203	S	0.47	2,469.83	14.33	WATER WELLS

Site ID:	907849	Section ID:	8.0
Well Constr Permit:	871580	Range ID:	16.0
WCP Status:	6	SPFWE:	424479.89376792

Well No:	0	SPFWN:	1292415.2240235
License No:	2613	GIS Update:	30-Jul-2018
Permit Issued:	30-Jul-2018	Last Update:	20-Aug-2018
Data Collect Site:	NO	Township I:	30.0
Water Use Permit:	NO	UTM Easting:	330967.91959671
Well Drill:		UTM Northing:	3085904.87481561
Well Depth:	0.0	Point X:	-82.7172304543165
Well Casing:	4.0	Point Y:	27.8873156244585
Casing to:	0.0	Latitude:	27 53 14.34
Static Water:	0.0	Longitude:	82 43 02.03
Contractor:	PREFERRED DRILLING SOLUTION INC		
Site Name:	Proposed WCP Well		
Owner Name:	HAMMER HAAG REALTY LLC		
WCP Sites:	http://www38.swfwmd.state.fl.us/Support/WCP/WcpDetail.aspx?permit=871580		
Well Use:	PLUGGED		
Well Located:			
Well Located 1:	12707 US HIGHWAY 19 N		
Well Located 2:	CLEARWATER		

Map Key	Direction	Distance (mi)	Distance (ft)	Elevation (ft)	DB
203	S	0.47	2,469.83	14.33	WATER WELLS

Site ID:	907851	Section ID:	8.0
Well Constr Permit:	871580	Range ID:	16.0
WCP Status:	6	SPFWE:	424479.89376792
Well No:	0	SPFWN:	1292415.2240235
License No:	2613	GIS Update:	30-Jul-2018
Permit Issued:	30-Jul-2018	Last Update:	20-Aug-2018
Data Collect Site:	NO	Township I:	30.0
Water Use Permit:	NO	UTM Easting:	330967.91959671
Well Drill:		UTM Northing:	3085904.87481561
Well Depth:	0.0	Point X:	-82.7172304543165
Well Casing:	4.0	Point Y:	27.8873156244585
Casing to:	0.0	Latitude:	27 53 14.34
Static Water:	0.0	Longitude:	82 43 02.03
Contractor:	PREFERRED DRILLING SOLUTION INC		
Site Name:	Proposed WCP Well		
Owner Name:	HAMMER HAAG REALTY LLC		
WCP Sites:	http://www38.swfwmd.state.fl.us/Support/WCP/WcpDetail.aspx?permit=871580		
Well Use:	PLUGGED		
Well Located:			
Well Located 1:	12707 US HIGHWAY 19 N		
Well Located 2:	CLEARWATER		

Map Key	Direction	Distance (mi)	Distance (ft)	Elevation (ft)	DB
204	S	0.47	2,478.85	12.12	WATER WELLS

Site ID:	907682	Section ID:	8.0
Well Constr Permit:	871502	Range ID:	16.0
WCP Status:	6	SPFWE:	424768.71600512
Well No:	3	SPFWN:	1292405.41951863
License No:	2613	GIS Update:	20-Aug-2018
Permit Issued:	26-Jul-2018	Last Update:	20-Aug-2018
Data Collect Site:	NO	Township I:	30.0
Water Use Permit:	NO	UTM Easting:	331055.92103689
Well Drill:	PLUGGED BY APPROVED METHOD	UTM Northing:	3085901.16775953
Well Depth:	39.5	Point X:	-82.7163362296254
Well Casing:	1.0	Point Y:	27.8872933066999
Casing to:	39.5	Latitude:	27 53 14.26
Static Water:	5.0	Longitude:	82 42 58.81
Contractor:	PREFERRED DRILLING SOLUTION INC		
Site Name:	Proposed WCP Well		
Owner Name:	HAAG LAND BUILDING DEV INC		
WCP Sites:	http://www38.swfwmd.state.fl.us/Support/WCP/WcpDetail.aspx?permit=871502		
Well Use:	PLUGGED		
Well Located:			
Well Located 1:	6003 126TH AVE		
Well Located 2:	Pinellas Park		

Map Key	Direction	Distance (mi)	Distance (ft)	Elevation (ft)	DB
205	S	0.47	2,464.82	14.40	WATER WELLS

Site ID:	907858	Section ID:	8.0
Well Constr Permit:	871581	Range ID:	16.0
WCP Status:	6	SPFWE:	424405.67515476
Well No:	5	SPFWN:	1292420.43236416
License No:	2613	GIS Update:	20-Aug-2018
Permit Issued:	30-Jul-2018	Last Update:	20-Aug-2018
Data Collect Site:	NO	Township I:	30.0
Water Use Permit:	NO	UTM Easting:	330945.31256761
Well Drill:	PLUGGED BY APPROVED METHOD	UTM Northing:	3085906.64692106
Well Depth:	35.5	Point X:	-82.7174602921124
Well Casing:	1.0	Point Y:	27.887328754039
Casing to:	35.5	Latitude:	27 53 14.38
Static Water:	5.0	Longitude:	82 43 02.86
Contractor:	PREFERRED DRILLING SOLUTION INC		
Site Name:	Proposed WCP Well		
Owner Name:	HAMMER HAAG REALTY LLC		
WCP Sites:	http://www38.swfwmd.state.fl.us/Support/WCP/WcpDetail.aspx?permit=871581		
Well Use:	PLUGGED		
Well Located:			
Well Located 1:	12707 US HIGHWAY 19 N		

Well Located 2: CLEARWATER

Map Key	Direction	Distance (mi)	Distance (ft)	Elevation (ft)	DB
206	S	0.47	2,480.21	12.33	WATER WELLS

Site ID:	907680	Section ID:	8.0
Well Constr Permit:	871502	Range ID:	16.0
WCP Status:	6	SPFWE:	424745.7125329
Well No:	1	SPFWN:	1292404.1174353
License No:	2613	GIS Update:	20-Aug-2018
Permit Issued:	26-Jul-2018	Last Update:	20-Aug-2018
Data Collect Site:	NO	Township I:	30.0
Water Use Permit:	NO	UTM Easting:	331048.90690971
Well Drill:	PLUGGED BY APPROVED METHOD	UTM Northing:	3085900.82817315
Well Depth:	39.5	Point X:	-82.7164074134028
Well Casing:	1.0	Point Y:	27.8872893551854
Casing to:	39.5	Latitude:	27 53 14.24
Static Water:	5.0	Longitude:	82 42 59.07
Contractor:	PREFERRED DRILLING SOLUTION INC		
Site Name:	Proposed WCP Well		
Owner Name:	HAAG LAND BUILDING DEV INC		
WCP Sites:	http://www38.swfwmd.state.fl.us/Support/WCP/WcpDetail.aspx?permit=871502		
Well Use:	PLUGGED		
Well Located:			
Well Located 1:	6003 126TH AVE		
Well Located 2:	Pinellas Park		

Map Key	Direction	Distance (mi)	Distance (ft)	Elevation (ft)	DB
207	SSE	0.45	2,400.30	2.45	WATER WELLS

Site ID:	851120	Section ID:	8.0
Well Constr Permit:	844087	Range ID:	16.0
WCP Status:	6	SPFWE:	425816.78846965
Well No:	5	SPFWN:	1292605.88771396
License No:	2613	GIS Update:	30-Jun-2015
Permit Issued:	29-May-2015	Last Update:	30-Jun-2015
Data Collect Site:	NO	Township I:	30.0
Water Use Permit:	NO	UTM Easting:	331375.84630692
Well Drill:	AUGER	UTM Northing:	3085959.65675537
Well Depth:	4.0	Point X:	-82.7130955408393
Well Casing:	1.0	Point Y:	27.8878614975991
Casing to:	1.0	Latitude:	27 53 16.30
Static Water:	3.0	Longitude:	82 42 47.14
Contractor:	PREFERRED DRILLING SOLUTION INC		
Site Name:	Proposed WCP Well		

Wells and Additional Sources Detail Report

Owner Name:	PINELLAS COUNTY
WCP Sites:	http://www38.swfwmd.state.fl.us/Support/WCP/WcpDetail.aspx?permit=844087
Well Use:	MONITOR
Well Located:	
Well Located 1:	126TH AVE
Well Located 2:	CLEARWATER

Map Key	Direction	Distance (mi)	Distance (ft)	Elevation (ft)	DB
208	S	0.47	2,481.64	12.55	WATER WELLS

Site ID:	907681	Section ID:	8.0
Well Constr Permit:	871502	Range ID:	16.0
WCP Status:	6	SPFWE:	424699.70558845
Well No:	2	SPFWN:	1292402.81535196
License No:	2613	GIS Update:	20-Aug-2018
Permit Issued:	26-Jul-2018	Last Update:	20-Aug-2018
Data Collect Site:	NO	Township I:	30.0
Water Use Permit:	NO	UTM Easting:	331034.8818959
Well Drill:	PLUGGED BY APPROVED METHOD	UTM Northing:	3085900.54584298
Well Depth:	40.5	Point X:	-82.7165498035095
Well Casing:	1.0	Point Y:	27.8872850344435
Casing to:	40.5	Latitude:	27 53 14.23
Static Water:	5.0	Longitude:	82 42 59.58
Contractor:	PREFERRED DRILLING SOLUTION INC		
Site Name:	Proposed WCP Well		
Owner Name:	HAAG LAND BUILDING DEV INC		
WCP Sites:	http://www38.swfwmd.state.fl.us/Support/WCP/WcpDetail.aspx?permit=871502		
Well Use:	PLUGGED		
Well Located:			
Well Located 1:	6003 126TH AVE		
Well Located 2:	Pinellas Park		

Map Key	Direction	Distance (mi)	Distance (ft)	Elevation (ft)	DB
209	NNE	0.46	2,432.54	10.29	WATER WELLS

Site ID:	862391	Section ID:	4.0
Well Constr Permit:	849245	Range ID:	16.0
WCP Status:	6	SPFWE:	426388.99501332
Well No:	1	SPFWN:	1298075.51967599
License No:	1817	GIS Update:	08-Feb-2016
Permit Issued:	08-Feb-2016	Last Update:	18-May-2016
Data Collect Site:	NO	Township I:	30.0
Water Use Permit:	NO	UTM Easting:	331563.85809104
Well Drill:	ROTARY	UTM Northing:	3087625.23819891
Well Depth:	120.0	Point X:	-82.7114226322561

Well Casing:	4.0	Point Y:	27.9029144118695
Casing to:	120.0	Latitude:	27 54 10.49
Static Water:	13.0	Longitude:	82 42 41.12
Contractor:	POPES WATER SYSTEMS INC.		
Site Name:	Proposed WCP Well		
Owner Name:	Myerlake LLC		
WCP Sites:	http://www38.swfwmd.state.fl.us/Support/WCP/WcpDetail.aspx?permit=849245		
Well Use:	IRRIGATION - LANDSCAPE		
Well Located:			
Well Located 1:	5733 MYERLAKE CIR		
Well Located 2:	Largo		

Map Key	Direction	Distance (mi)	Distance (ft)	Elevation (ft)	DB
210	S	0.47	2,486.85	12.55	WATER WELLS

Site ID:	907684	Section ID:	8.0
Well Constr Permit:	871502	Range ID:	16.0
WCP Status:	6	SPFWE:	424699.27156068
Well No:	5	SPFWN:	1292397.60701863
License No:	2613	GIS Update:	20-Aug-2018
Permit Issued:	26-Jul-2018	Last Update:	20-Aug-2018
Data Collect Site:	NO	Township I:	30.0
Water Use Permit:	NO	UTM Easting:	331034.73665135
Well Drill:	PLUGGED BY APPROVED METHOD	UTM Northing:	3085898.95955274
Well Depth:	27.0	Point X:	-82.7165510528075
Well Casing:	1.0	Point Y:	27.8872707024048
Casing to:	27.0	Latitude:	27 53 14.17
Static Water:	5.0	Longitude:	82 42 59.58
Contractor:	PREFERRED DRILLING SOLUTION INC		
Site Name:	Proposed WCP Well		
Owner Name:	HAAG LAND BUILDING DEV INC		
WCP Sites:	http://www38.swfwmd.state.fl.us/Support/WCP/WcpDetail.aspx?permit=871502		
Well Use:	PLUGGED		
Well Located:			
Well Located 1:	6003 126TH AVE		
Well Located 2:	Pinellas Park		

Map Key	Direction	Distance (mi)	Distance (ft)	Elevation (ft)	DB
211	S	0.47	2,505.26	11.72	WATER WELLS

Site ID:	907685	Section ID:	8.0
Well Constr Permit:	871502	Range ID:	16.0
WCP Status:	6	SPFWE:	424794.32354276
Well No:	0	SPFWN:	1292378.94376715
License No:	2613	GIS Update:	26-Jul-2018

Permit Issued:	26-Jul-2018	Last Update:	20-Aug-2018
Data Collect Site:	NO	Township I:	30.0
Water Use Permit:	NO	UTM Easting:	331063.65967864
Well Drill:		UTM Northing:	3085893.0348713
Well Depth:	0.0	Point X:	-82.7162564823876
Well Casing:	1.0	Point Y:	27.8872208994585
Casing to:	0.0	Latitude:	27 53 14.00
Static Water:	0.0	Longitude:	82 42 58.52
Contractor:	PREFERRED DRILLING SOLUTION INC		
Site Name:	Proposed WCP Well		
Owner Name:	HAAG LAND BUILDING DEV INC		
WCP Sites:	http://www38.swfwmd.state.fl.us/Support/WCP/WcpDetail.aspx?permit=871502		
Well Use:	PLUGGED		
Well Located:			
Well Located 1:	6003 126TH AVE		
Well Located 2:	Pinellas Park		

Map Key	Direction	Distance (mi)	Distance (ft)	Elevation (ft)	DB
212	S	0.48	2,513.89	11.52	WATER WELLS

Site ID:	907683	Section ID:	8.0
Well Constr Permit:	871502	Range ID:	16.0
WCP Status:	6	SPFWE:	424812.55281068
Well No:	4	SPFWN:	1292370.26326863
License No:	2613	GIS Update:	20-Aug-2018
Permit Issued:	26-Jul-2018	Last Update:	20-Aug-2018
Data Collect Site:	NO	Township I:	30.0
Water Use Permit:	NO	UTM Easting:	331069.19390005
Well Drill:	PLUGGED BY APPROVED METHOD	UTM Northing:	3085890.34389833
Well Depth:	40.0	Point X:	-82.7161998966732
Well Casing:	1.0	Point Y:	27.8871973178343
Casing to:	40.0	Latitude:	27 53 13.91
Static Water:	5.0	Longitude:	82 42 58.32
Contractor:	PREFERRED DRILLING SOLUTION INC		
Site Name:	Proposed WCP Well		
Owner Name:	HAAG LAND BUILDING DEV INC		
WCP Sites:	http://www38.swfwmd.state.fl.us/Support/WCP/WcpDetail.aspx?permit=871502		
Well Use:	PLUGGED		
Well Located:			
Well Located 1:	6003 126TH AVE		
Well Located 2:	Pinellas Park		

Map Key	Direction	Distance (mi)	Distance (ft)	Elevation (ft)	DB
213	S	0.48	2,522.01	12.71	WATER WELLS

Wells and Additional Sources Detail Report

Site ID:	837796	Section ID:	8.0
Well Constr Permit:	837945	Range ID:	16.0
WCP Status:	6	SPFWE:	424680.0727726
Well No:	1	SPFWN:	1292362.50281457
License No:	2214	GIS Update:	31-Jul-2014
Permit Issued:	31-Jul-2014	Last Update:	19-Nov-2014
Data Collect Site:	NO	Township I:	30.0
Water Use Permit:	NO	UTM Easting:	331028.79796282
Well Drill:	ROTARY	UTM Northing:	3085888.30844999
Well Depth:	120.0	Point X:	-82.7166098467437
Well Casing:	4.0	Point Y:	27.8871738421703
Casing to:	82.0	Latitude:	27 53 13.83
Static Water:	4.0	Longitude:	82 42 59.80
Contractor:	EARL PRUITT'S WELL & PUMP INC		
Site Name:	Proposed WCP Well		
Owner Name:	880 VENTURES LLC		
WCP Sites:	http://www38.swfwmd.state.fl.us/Support/WCP/WcpDetail.aspx?permit=837945		
Well Use:	IRRIGATION - LANDSCAPE		
Well Located:			
Well Located 1:	6003 126th Ave		
Well Located 2:	Pinellas Park		

Map Key	Direction	Distance (mi)	Distance (ft)	Elevation (ft)	DB
214	SSE	0.47	2,489.87	6.43	WATER WELLS

Site ID:	977663	Section ID:	8.0
Well Constr Permit:	913422	Range ID:	16.0
WCP Status:	6	SPFWE:	425380.9470472
Well No:	5	SPFWN:	1292415.09899015
License No:	9443	GIS Update:	29-Apr-2022
Permit Issued:	04-Apr-2022	Last Update:	29-Apr-2022
Data Collect Site:	NO	Township I:	30.0
Water Use Permit:	NO	UTM Easting:	331242.53788153
Well Drill:	AUGER	UTM Northing:	3085902.59396246
Well Depth:	17.0	Point X:	-82.714441247346
Well Casing:	2.0	Point Y:	27.8873297637669
Casing to:	17.0	Latitude:	27 53 14.39
Static Water:	5.0	Longitude:	82 42 51.99
Contractor:	Ambient Technologies, Inc.		
Site Name:	Proposed WCP Well		
Owner Name:	PINELLAS COUNT		
WCP Sites:	http://www38.swfwmd.state.fl.us/Support/WCP/WcpDetail.aspx?permit=913422		
Well Use:	MONITOR		
Well Located:			
Well Located 1:	126TH AVE		
Well Located 2:	N/A		

Map Key	Direction	Distance (mi)	Distance (ft)	Elevation (ft)	DB
215	S	0.48	2,538.51	13.64	WATER WELLS

Site ID:	762893	Section ID:	8.0
Well Constr Permit:	806695	Range ID:	16.0
WCP Status:	6	SPFWE:	424571.49443286
Well No:	1	SPFWN:	1292346.28607628
License No:	9342	GIS Update:	04-Aug-2010
Permit Issued:	04-Aug-2010	Last Update:	13-Aug-2010
Data Collect Site:	NO	Township I:	30.0
Water Use Permit:	NO	UTM Easting:	330995.66561815
Well Drill:	ROTARY	UTM Northing:	3085883.63624408
Well Depth:	97.0	Point X:	-82.7169456565094
Well Casing:	2.0	Point Y:	27.8871274916122
Casing to:	92.0	Latitude:	27 53 13.66
Static Water:	0.0	Longitude:	82 43 01.00
Contractor:	HUSS DRILLING INC		
Site Name:	Proposed WCP Well		
Owner Name:	New England Mut Life Ins		
WCP Sites:	http://www38.swfwmd.state.fl.us/Support/WCP/WcpDetail.aspx?permit=806695		
Well Use:	MONITOR		
Well Located:			
Well Located 1:	12707 US HIGHWAY 19 N		
Well Located 2:	Clearwater		

Map Key	Direction	Distance (mi)	Distance (ft)	Elevation (ft)	DB
216	WNW	0.48	2,527.41	14.13	WATER WELLS

Site ID:	994212	Section ID:	5.0
Well Constr Permit:	924049	Range ID:	16.0
WCP Status:	6	SPFWE:	422057.79390605
Well No:	1	SPFWN:	1297163.4047376
License No:	9297	GIS Update:	26-Jan-2023
Permit Issued:	26-Jan-2023	Last Update:	14-Feb-2023
Data Collect Site:	NO	Township I:	30.0
Water Use Permit:	NO	UTM Easting:	330241.54394462
Well Drill:	PLUGGED BY APPROVED METHOD	UTM Northing:	3087358.03374374
Well Depth:	40.0	Point X:	-82.7248150296715
Well Casing:	2.0	Point Y:	27.9003358497745
Casing to:	40.0	Latitude:	27 54 01.21
Static Water:	6.0	Longitude:	82 43 29.33
Contractor:	GREEN WELL DRILLING LLC		
Site Name:	Proposed WCP Well		
Owner Name:	RC Largo Apartments LLC		
WCP Sites:	http://www38.swfwmd.state.fl.us/Support/WCP/WcpDetail.aspx?permit=924049		

Well Use:	PLUGGED
Well Located:	
Well Located 1:	6430 142nd Ave N
Well Located 2:	Largo

Map Key	Direction	Distance (mi)	Distance (ft)	Elevation (ft)	DB
217	NNW	0.46	2,442.63	14.13	WATER WELLS

Site ID:	354258	Section ID:	5.0
Well Constr Permit:	576661	Range ID:	16.0
WCP Status:	6	SPFWE:	423313.28264284
Well No:	2	SPFWN:	1298302.16983859
License No:	9028	GIS Update:	25-May-2005
Permit Issued:	26-Feb-1996	Last Update:	13-Jan-2007
Data Collect Site:	NO	Township I:	30.0
Water Use Permit:	NO	UTM Easting:	330627.022
Well Drill:	AUGER	UTM Northing:	3087701.975
Well Depth:	12.0	Point X:	-82.7209489736472
Well Casing:	2.0	Point Y:	27.903488304237
Casing to:	2.0	Latitude:	27 54 12.56
Static Water:	0.0	Longitude:	82 43 15.42
Contractor:	MORTENSEN ENGINEERING INC.		
Site Name:	576661 - 2		
Owner Name:	Amresco Financial Inc C/O Samuel Campagna		
WCP Sites:	http://www38.swfwmd.state.fl.us/Support/WCP/WcpDetail.aspx?permit=576661		
Well Use:	MONITOR		
Well Located:			
Well Located 1:	14433 62ND STREET		
Well Located 2:			

Map Key	Direction	Distance (mi)	Distance (ft)	Elevation (ft)	DB
217	NNW	0.46	2,442.63	14.13	WATER WELLS

Site ID:	354259	Section ID:	5.0
Well Constr Permit:	576661	Range ID:	16.0
WCP Status:	6	SPFWE:	423313.28264284
Well No:	3	SPFWN:	1298302.16983859
License No:	9028	GIS Update:	25-May-2005
Permit Issued:	26-Feb-1996	Last Update:	13-Jan-2007
Data Collect Site:	NO	Township I:	30.0
Water Use Permit:	NO	UTM Easting:	330627.022
Well Drill:	AUGER	UTM Northing:	3087701.975
Well Depth:	12.0	Point X:	-82.7209489736472
Well Casing:	2.0	Point Y:	27.903488304237
Casing to:	2.0	Latitude:	27 54 12.56
Static Water:	0.0	Longitude:	82 43 15.42

Contractor:	MORTENSEN ENGINEERING INC.
Site Name:	576661 - 3
Owner Name:	Amresco Financial Inc C/O Samuel Campagna
WCP Sites:	http://www38.swfwmd.state.fl.us/Support/WCP/WcpDetail.aspx?permit=576661
Well Use:	MONITOR
Well Located:	
Well Located 1:	14433 62ND STREET
Well Located 2:	

Map Key	Direction	Distance (mi)	Distance (ft)	Elevation (ft)	DB
217	NNW	0.46	2,442.63	14.13	WATER WELLS

Site ID:	354257	Section ID:	5.0
Well Constr Permit:	576661	Range ID:	16.0
WCP Status:	6	SPFWE:	423313.28264284
Well No:	1	SPFWN:	1298302.16983859
License No:	9028	GIS Update:	25-May-2005
Permit Issued:	26-Feb-1996	Last Update:	13-Jan-2007
Data Collect Site:	NO	Township I:	30.0
Water Use Permit:	NO	UTM Easting:	330627.022
Well Drill:	AUGER	UTM Northing:	3087701.975
Well Depth:	12.0	Point X:	-82.7209489736472
Well Casing:	2.0	Point Y:	27.903488304237
Casing to:	2.0	Latitude:	27 54 12.56
Static Water:	0.0	Longitude:	82 43 15.42
Contractor:	MORTENSEN ENGINEERING INC.		
Site Name:	576661 - 1		
Owner Name:	Amresco Financial Inc C/O Samuel Campagna		
WCP Sites:	http://www38.swfwmd.state.fl.us/Support/WCP/WcpDetail.aspx?permit=576661		
Well Use:	MONITOR		
Well Located:			
Well Located 1:	14433 62ND STREET		
Well Located 2:			

Map Key	Direction	Distance (mi)	Distance (ft)	Elevation (ft)	DB
218	S	0.49	2,567.94	11.16	WATER WELLS

Site ID:	740649	Section ID:	8.0
Well Constr Permit:	787227	Range ID:	16.0
WCP Status:	6	SPFWE:	424845.12404859
Well No:	0	SPFWN:	1292315.79288162
License No:	7234	GIS Update:	14-Sep-2009
Permit Issued:	14-Sep-2009	Last Update:	20-Mar-2015
Data Collect Site:	NO	Township I:	30.0
Water Use Permit:	NO	UTM Easting:	331078.98522545
Well Drill:		UTM Northing:	3085873.66160967

Well Depth:	0.0	Point X:	-82.716098087339
Well Casing:	1.0	Point Y:	27.8870480245111
Casing to:	0.0	Latitude:	27 53 13.37
Static Water:	0.0	Longitude:	82 42 57.95
Contractor:	PROBE DOMAIN INC		
Site Name:	Proposed WCP Well		
Owner Name:	City Of Pinellas Park		
WCP Sites:	http://www38.swfwmd.state.fl.us/Support/WCP/WcpDetail.aspx?permit=787227		
Well Use:	MONITOR		
Well Located:			
Well Located 1:	60th St. N.		
Well Located 2:	Pinellas Park		

Map Key	Direction	Distance (mi)	Distance (ft)	Elevation (ft)	DB
218	S	0.49	2,567.94	11.16	WATER WELLS

Site ID:	907674	Section ID:	8.0
Well Constr Permit:	871500	Range ID:	16.0
WCP Status:	6	SPFWE:	424846.38908768
Well No:	1	SPFWN:	1292316.45444268
License No:	2613	GIS Update:	20-Aug-2018
Permit Issued:	26-Jul-2018	Last Update:	20-Aug-2018
Data Collect Site:	NO	Township I:	30.0
Water Use Permit:	NO	UTM Easting:	331079.37242448
Well Drill:	PLUGGED BY APPROVED METHOD	UTM Northing:	3085873.86008833
Well Depth:	39.0	Point X:	-82.7160941832485
Well Casing:	1.0	Point Y:	27.8870498649246
Casing to:	39.0	Latitude:	27 53 13.38
Static Water:	5.0	Longitude:	82 42 57.94
Contractor:	PREFERRED DRILLING SOLUTION INC		
Site Name:	Proposed WCP Well		
Owner Name:	City Of Pinellas Park		
WCP Sites:	http://www38.swfwmd.state.fl.us/Support/WCP/WcpDetail.aspx?permit=871500		
Well Use:	PLUGGED		
Well Located:			
Well Located 1:	ROW 60TH ST N & 126TH AVE N		
Well Located 2:	Pinellas Park		

Map Key	Direction	Distance (mi)	Distance (ft)	Elevation (ft)	DB
219	S	0.49	2,576.23	12.84	WATER WELLS

Site ID:	907857	Section ID:	8.0
Well Constr Permit:	871581	Range ID:	16.0
WCP Status:	6	SPFWE:	424614.00848809
Well No:	4	SPFWN:	1292308.45319749

License No:	2613	GIS Update:	20-Aug-2018
Permit Issued:	30-Jul-2018	Last Update:	20-Aug-2018
Data Collect Site:	NO	Township I:	30.0
Water Use Permit:	NO	UTM Easting:	331008.52868012
Well Drill:	PLUGGED BY APPROVED METHOD	UTM Northing:	3085871.9999042
Well Depth:	40.5	Point X:	-82.7168133695612
Well Casing:	1.0	Point Y:	27.8870241196605
Casing to:	40.5	Latitude:	27 53 13.29
Static Water:	5.0	Longitude:	82 43 00.53
Contractor:	PREFERRED DRILLING SOLUTION INC		
Site Name:	Proposed WCP Well		
Owner Name:	HAMMER HAAG REALTY LLC		
WCP Sites:	http://www38.swfwmd.state.fl.us/Support/WCP/WcpDetail.aspx?permit=871581		
Well Use:	PLUGGED		
Well Located:			
Well Located 1:	12707 US HIGHWAY 19 N		
Well Located 2:	CLEARWATER		

Map Key	Direction	Distance (mi)	Distance (ft)	Elevation (ft)	DB
220	SSE	0.48	2,516.50	2.72	WATER WELLS

Site ID:	851113	Section ID:	8.0
Well Constr Permit:	844086	Range ID:	16.0
WCP Status:	6	SPFWE:	425795.95519881
Well No:	2	SPFWN:	1292477.41543794
License No:	2613	GIS Update:	30-Jun-2015
Permit Issued:	29-May-2015	Last Update:	30-Jun-2015
Data Collect Site:	NO	Township I:	30.0
Water Use Permit:	NO	UTM Easting:	331369.17707493
Well Drill:	AUGER	UTM Northing:	3085920.5534862
Well Depth:	14.0	Point X:	-82.7131577150874
Well Casing:	2.0	Point Y:	27.8875078117952
Casing to:	4.0	Latitude:	27 53 15.03
Static Water:	3.0	Longitude:	82 42 47.37
Contractor:	PREFERRED DRILLING SOLUTION INC		
Site Name:	Proposed WCP Well		
Owner Name:	PINELLAS COUNTY		
WCP Sites:	http://www38.swfwmd.state.fl.us/Support/WCP/WcpDetail.aspx?permit=844086		
Well Use:	MONITOR		
Well Located:			
Well Located 1:	126TH AVE		
Well Located 2:	CLEARWATER		

Map Key	Direction	Distance (mi)	Distance (ft)	Elevation (ft)	DB
221	NNW	0.47	2,470.95	14.24	WATER WELLS

Site ID:	920244	Section ID:	5.0
Well Constr Permit:	878677	Range ID:	16.0
WCP Status:	6	SPFWE:	423578.9361257
Well No:	4	SPFWN:	1298485.93915391
License No:	11093	GIS Update:	03-May-2019
Permit Issued:	30-Apr-2019	Last Update:	03-May-2019
Data Collect Site:	NO	Township I:	30.0
Water Use Permit:	NO	UTM Easting:	330708.44434103
Well Drill:	PLUGGED BY APPROVED METHOD	UTM Northing:	3087757.32184841
Well Depth:	11.0	Point X:	-82.7201298707723
Well Casing:	1.0	Point Y:	27.903998045932
Casing to:	11.0	Latitude:	27 54 14.39
Static Water:	3.0	Longitude:	82 43 12.47
Contractor:	NATIONAL ENV TECHNOLOGY INC		
Site Name:	Proposed WCP Well		
Owner Name:	CAPITAL COVENANT HOLDINGS LLC		
WCP Sites:	http://www38.swfwmd.state.fl.us/Support/WCP/WcpDetail.aspx?permit=878677		
Well Use:	PLUGGED		
Well Located:			
Well Located 1:	14525 62ND ST N		
Well Located 2:	N/A		

Map Key	Direction	Distance (mi)	Distance (ft)	Elevation (ft)	DB
222	NNW	0.47	2,503.93	14.13	WATER WELLS

Site ID:	493433	Section ID:	5.0
Well Constr Permit:	676688	Range ID:	16.0
WCP Status:	6	SPFWE:	423313.23375842
Well No:	1	SPFWN:	1298375.18675292
License No:	2831	GIS Update:	25-May-2005
Permit Issued:	24-Oct-2002	Last Update:	13-Jan-2007
Data Collect Site:	NO	Township I:	30.0
Water Use Permit:	NO	UTM Easting:	330627.189
Well Drill:	PLUGGED BY APPROVED METHOD	UTM Northing:	3087724.229
Well Depth:	156.0	Point X:	-82.7209504562402
Well Casing:	2.0	Point Y:	27.9036891314746
Casing to:	156.0	Latitude:	27 54 13.28
Static Water:	5.0	Longitude:	82 43 15.42
Contractor:	HARRIS WELL DRILLING		
Site Name:	676688 - 1		
Owner Name:	Pinch-A-Penny, Inc.		
WCP Sites:	http://www38.swfwmd.state.fl.us/Support/WCP/WcpDetail.aspx?permit=676688		
Well Use:	PLUGGED		
Well Located:			
Well Located 1:	14480 62ND STREET NORTH		

Well Located 2:

Map Key	Direction	Distance (mi)	Distance (ft)	Elevation (ft)	DB
223	WNW	0.52	2,750.89	14.13	WATER WELLS

Site ID:	1000325	Section ID:	5.0
Well Constr Permit:	928053	Range ID:	16.0
WCP Status:	6	SPFWE:	421592.14130545
Well No:	1	SPFWN:	1296342.21661626
License No:	11362	GIS Update:	04-May-2023
Permit Issued:	04-May-2023	Last Update:	30-May-2023
Data Collect Site:	NO	Township I:	30.0
Water Use Permit:	NO	UTM Easting:	330097.57953781
Well Drill:	JETTED	UTM Northing:	3087108.91498621
Well Depth:	10.0	Point X:	-82.7262415445093
Well Casing:	2.0	Point Y:	27.8980696605351
Casing to:	10.0	Latitude:	27 53 53.05
Static Water:	5.0	Longitude:	82 43 34.47
Contractor:	H2R Corp		
Site Name:	Proposed WCP Well		
Owner Name:	Pinellas Co Public Works Dept		
WCP Sites:	http://www38.swfwmd.state.fl.us/Support/WCP/WcpDetail.aspx?permit=928053		
Well Use:	MONITOR		
Well Located:			
Well Located 1:	13900 US HIGHWAY 19 N		
Well Located 2:	N/A		

Map Key	Direction	Distance (mi)	Distance (ft)	Elevation (ft)	DB
224	WSW	0.53	2,784.67	14.13	WATER WELLS

Site ID:	574200	Section ID:	8.0
Well Constr Permit:	732876	Range ID:	16.0
WCP Status:	6	SPFWE:	421556.97874076
Well No:	3	SPFWN:	1294722.81807343
License No:	2613	GIS Update:	19-Jan-2006
Permit Issued:	18-Jan-2006	Last Update:	13-Jan-2007
Data Collect Site:	NO	Township I:	30.0
Water Use Permit:	NO	UTM Easting:	330082.831
Well Drill:	PLUGGED BY APPROVED METHOD	UTM Northing:	3086615.449
Well Depth:	8.0	Point X:	-82.7263206642205
Well Casing:	2.0	Point Y:	27.8936150819416
Casing to:	8.0	Latitude:	27 53 37.01
Static Water:	3.0	Longitude:	82 43 34.75
Contractor:	PREFERRED DRILLING SOLUTION INC		
Site Name:	732876 - 3		

Wells and Additional Sources Detail Report

Owner Name:	Grantham Family
WCP Sites:	http://www38.swfwmd.state.fl.us/Support/WCP/WcpDetail.aspx?permit=732876
Well Use:	PLUGGED
Well Located:	
Well Located 1:	6500 ULMERTON RD LARGO
Well Located 2:	

Map Key	Direction	Distance (mi)	Distance (ft)	Elevation (ft)	DB
224	WSW	0.53	2,784.67	14.13	WATER WELLS

Site ID:	574201	Section ID:	8.0
Well Constr Permit:	732876	Range ID:	16.0
WCP Status:	6	SPFWE:	421556.97874076
Well No:	4	SPFWN:	1294722.81807343
License No:	2613	GIS Update:	19-Jan-2006
Permit Issued:	18-Jan-2006	Last Update:	13-Jan-2007
Data Collect Site:	NO	Township I:	30.0
Water Use Permit:	NO	UTM Easting:	330082.831
Well Drill:	PLUGGED BY APPROVED METHOD	UTM Northing:	3086615.449
Well Depth:	8.0	Point X:	-82.7263206642205
Well Casing:	2.0	Point Y:	27.8936150819416
Casing to:	8.0	Latitude:	27 53 37.01
Static Water:	3.0	Longitude:	82 43 34.75
Contractor:	PREFERRED DRILLING SOLUTION INC		
Site Name:	732876 - 4		
Owner Name:	Grantham Family		
WCP Sites:	http://www38.swfwmd.state.fl.us/Support/WCP/WcpDetail.aspx?permit=732876		
Well Use:	PLUGGED		
Well Located:			
Well Located 1:	6500 ULMERTON RD LARGO		
Well Located 2:			

Map Key	Direction	Distance (mi)	Distance (ft)	Elevation (ft)	DB
224	WSW	0.53	2,784.67	14.13	WATER WELLS

Site ID:	574199	Section ID:	8.0
Well Constr Permit:	732876	Range ID:	16.0
WCP Status:	6	SPFWE:	421556.97874076
Well No:	2	SPFWN:	1294722.81807343
License No:	2613	GIS Update:	19-Jan-2006
Permit Issued:	18-Jan-2006	Last Update:	13-Jan-2007
Data Collect Site:	NO	Township I:	30.0
Water Use Permit:	NO	UTM Easting:	330082.831
Well Drill:	PLUGGED BY APPROVED METHOD	UTM Northing:	3086615.449
Well Depth:	8.0	Point X:	-82.7263206642205

Well Casing:	2.0	Point Y:	27.8936150819416
Casing to:	8.0	Latitude:	27 53 37.01
Static Water:	3.0	Longitude:	82 43 34.75
Contractor:	PREFERRED DRILLING SOLUTION INC		
Site Name:	732876 - 2		
Owner Name:	Grantham Family		
WCP Sites:	http://www38.swfwmd.state.fl.us/Support/WCP/WcpDetail.aspx?permit=732876		
Well Use:	PLUGGED		
Well Located:			
Well Located 1:	6500 ULMERTON RD LARGO		
Well Located 2:			

Map Key	Direction	Distance (mi)	Distance (ft)	Elevation (ft)	DB
224	WSW	0.53	2,784.67	14.13	WATER WELLS

Site ID:	574198	Section ID:	8.0
Well Constr Permit:	732876	Range ID:	16.0
WCP Status:	6	SPFWE:	421556.97874076
Well No:	1	SPFWN:	1294722.81807343
License No:	2613	GIS Update:	19-Jan-2006
Permit Issued:	18-Jan-2006	Last Update:	13-Jan-2007
Data Collect Site:	NO	Township I:	30.0
Water Use Permit:	NO	UTM Easting:	330082.831
Well Drill:	PLUGGED BY APPROVED METHOD	UTM Northing:	3086615.449
Well Depth:	8.0	Point X:	-82.7263206642205
Well Casing:	2.0	Point Y:	27.8936150819416
Casing to:	8.0	Latitude:	27 53 37.01
Static Water:	3.0	Longitude:	82 43 34.75
Contractor:	PREFERRED DRILLING SOLUTION INC		
Site Name:	732876 - 1		
Owner Name:	Grantham Family		
WCP Sites:	http://www38.swfwmd.state.fl.us/Support/WCP/WcpDetail.aspx?permit=732876		
Well Use:	PLUGGED		
Well Located:			
Well Located 1:	6500 ULMERTON RD LARGO		
Well Located 2:			

Map Key	Direction	Distance (mi)	Distance (ft)	Elevation (ft)	DB
225	NNW	0.48	2,538.47	14.37	WATER WELLS

Site ID:	920243	Section ID:	5.0
Well Constr Permit:	878677	Range ID:	16.0
WCP Status:	6	SPFWE:	423611.48820904
Well No:	3	SPFWN:	1298575.78290391
License No:	11093	GIS Update:	03-May-2019

Permit Issued:	30-Apr-2019	Last Update:	03-May-2019
Data Collect Site:	NO	Township I:	30.0
Water Use Permit:	NO	UTM Easting:	330718.58916219
Well Drill:	PLUGGED BY APPROVED METHOD	UTM Northing:	3087784.6229417
Well Depth:	11.0	Point X:	-82.7200307265733
Well Casing:	1.0	Point Y:	27.9042456791809
Casing to:	11.0	Latitude:	27 54 15.28
Static Water:	3.0	Longitude:	82 43 12.11
Contractor:	NATIONAL ENV TECHNOLOGY INC		
Site Name:	Proposed WCP Well		
Owner Name:	CAPITAL COVENANT HOLDINGS LLC		
WCP Sites:	http://www38.swfwmd.state.fl.us/Support/WCP/WcpDetail.aspx?permit=878677		
Well Use:	PLUGGED		
Well Located:			
Well Located 1:	14525 62ND ST N		
Well Located 2:	N/A		

Map Key	Direction	Distance (mi)	Distance (ft)	Elevation (ft)	DB
226	S	0.51	2,679.88	10.12	WATER WELLS

Site ID:	927062	Section ID:	8.0
Well Constr Permit:	882544	Range ID:	16.0
WCP Status:	6	SPFWE:	424877.25502604
Well No:	1	SPFWN:	1292204.08569069
License No:	9507	GIS Update:	20-Sep-2019
Permit Issued:	24-Sep-2019	Last Update:	08-Oct-2019
Data Collect Site:	NO	Township I:	30.0
Water Use Permit:	NO	UTM Easting:	331088.4999092
Well Drill:	COMBINATION (TWO OR MORE METHODS)	UTM Northing:	3085839.53606469
Well Depth:	160.0	Point X:	-82.7159966055615
Well Casing:	4.0	Point Y:	27.8867412999885
Casing to:	147.0	Latitude:	27 53 12.27
Static Water:	15.0	Longitude:	82 42 57.59
Contractor:	Accurate Drilling Solutions		
Site Name:	Proposed WCP Well		
Owner Name:	MINTON SERVICES INC		
WCP Sites:	http://www38.swfwmd.state.fl.us/Support/WCP/WcpDetail.aspx?permit=882544		
Well Use:	IRRIGATION - LANDSCAPE		
Well Located:			
Well Located 1:	12601 60TH ST N		
Well Located 2:	Pinellas Park		

Map Key	Direction	Distance (mi)	Distance (ft)	Elevation (ft)	DB
227	NNW	0.48	2,546.37	14.26	WATER WELLS

Wells and Additional Sources Detail Report

Site ID:	920241	Section ID:	5.0
Well Constr Permit:	878677	Range ID:	16.0
WCP Status:	6	SPFWE:	423537.70348682
Well No:	1	SPFWN:	1298549.74123725
License No:	11093	GIS Update:	03-May-2019
Permit Issued:	30-Apr-2019	Last Update:	03-May-2019
Data Collect Site:	NO	Township I:	30.0
Water Use Permit:	NO	UTM Easting:	330696.03654167
Well Drill:	PLUGGED BY APPROVED METHOD	UTM Northing:	3087776.86983826
Well Depth:	11.0	Point X:	-82.7202586873809
Well Casing:	1.0	Point Y:	27.9041728603588
Casing to:	11.0	Latitude:	27 54 15.02
Static Water:	3.0	Longitude:	82 43 12.93
Contractor:	NATIONAL ENV TECHNOLOGY INC		
Site Name:	Proposed WCP Well		
Owner Name:	CAPITAL COVENANT HOLDINGS LLC		
WCP Sites:	http://www38.swfwmd.state.fl.us/Support/WCP/WcpDetail.aspx?permit=878677		
Well Use:	PLUGGED		
Well Located:			
Well Located 1:	14525 62ND ST N		
Well Located 2:	N/A		

Map Key	Direction	Distance (mi)	Distance (ft)	Elevation (ft)	DB
228	NNW	0.48	2,533.12	15.29	WATER WELLS

Site ID:	823588	Section ID:	5.0
Well Constr Permit:	831587	Range ID:	16.0
WCP Status:	6	SPFWE:	423727.17979745
Well No:	2	SPFWN:	1298618.99011362
License No:	2613	GIS Update:	24-Sep-2013
Permit Issued:	11-Sep-2013	Last Update:	24-Sep-2013
Data Collect Site:	NO	Township I:	30.0
Water Use Permit:	NO	UTM Easting:	330753.95671048
Well Drill:	AUGER	UTM Northing:	3087797.50331228
Well Depth:	11.0	Point X:	-82.719673334657
Well Casing:	2.0	Point Y:	27.9043663878
Casing to:	1.0	Latitude:	27 54 15.72
Static Water:	4.0	Longitude:	82 43 10.82
Contractor:	PREFERRED DRILLING SOLUTION INC		
Site Name:	Proposed WCP Well		
Owner Name:	INTERCO PRINT LLC		
WCP Sites:	http://www38.swfwmd.state.fl.us/Support/WCP/WcpDetail.aspx?permit=831587		
Well Use:	MONITOR		
Well Located:			
Well Located 1:	6120 MEARS CT		
Well Located 2:	CLEARWATER		

Map Key	Direction	Distance (mi)	Distance (ft)	Elevation (ft)	DB
229	ESE	0.54	2,834.06	14.17	WATER WELLS

Site ID:	574128	Section ID:	9.0
Well Constr Permit:	732836	Range ID:	16.0
WCP Status:	7	SPFWE:	427928.79769
Well No:	2	SPFWN:	1294759.01517951
License No:	2613	GIS Update:	09-Feb-2006
Permit Issued:	18-Jan-2006	Last Update:	13-Jan-2007
Data Collect Site:	NO	Township I:	30.0
Water Use Permit:	NO	UTM Easting:	332024.893
Well Drill:	PLUGGED BY APPROVED METHOD	UTM Northing:	3086610.618
Well Depth:	0.0	Point X:	-82.7065962404141
Well Casing:	2.0	Point Y:	27.8938171671791
Casing to:	0.0	Latitude:	27 53 37.74
Static Water:	0.0	Longitude:	82 42 23.75
Contractor:	PREFERRED DRILLING SOLUTION INC		
Site Name:	732836 - 2		
Owner Name:	HSW Associates, Inc.		
WCP Sites:	http://www38.swfwmd.state.fl.us/Support/WCP/WcpDetail.aspx?permit=732836		
Well Use:	PLUGGED		
Well Located:			
Well Located 1:	5500 ULMERTON RD LARGO		
Well Located 2:			

Map Key	Direction	Distance (mi)	Distance (ft)	Elevation (ft)	DB
229	ESE	0.54	2,834.06	14.17	WATER WELLS

Site ID:	574127	Section ID:	9.0
Well Constr Permit:	732836	Range ID:	16.0
WCP Status:	7	SPFWE:	427928.79769
Well No:	1	SPFWN:	1294759.01517951
License No:	2613	GIS Update:	09-Feb-2006
Permit Issued:	18-Jan-2006	Last Update:	13-Jan-2007
Data Collect Site:	NO	Township I:	30.0
Water Use Permit:	NO	UTM Easting:	332024.893
Well Drill:	PLUGGED BY APPROVED METHOD	UTM Northing:	3086610.618
Well Depth:	0.0	Point X:	-82.7065962404141
Well Casing:	2.0	Point Y:	27.8938171671791
Casing to:	0.0	Latitude:	27 53 37.74
Static Water:	0.0	Longitude:	82 42 23.75
Contractor:	PREFERRED DRILLING SOLUTION INC		
Site Name:	732836 - 1		
Owner Name:	HSW Associates, Inc.		

WCP Sites:	http://www38.swfwmd.state.fl.us/Support/WCP/WcpDetail.aspx?permit=732836
Well Use:	PLUGGED
Well Located:	
Well Located 1:	5500 ULMERTON RD LARGO
Well Located 2:	

Map Key	Direction	Distance (mi)	Distance (ft)	Elevation (ft)	DB
229	ESE	0.54	2,834.06	14.17	WATER WELLS

Site ID:	574130	Section ID:	9.0
Well Constr Permit:	732836	Range ID:	16.0
WCP Status:	7	SPFWE:	427928.79769
Well No:	4	SPFWN:	1294759.01517951
License No:	2613	GIS Update:	09-Feb-2006
Permit Issued:	18-Jan-2006	Last Update:	13-Jan-2007
Data Collect Site:	NO	Township I:	30.0
Water Use Permit:	NO	UTM Easting:	332024.893
Well Drill:	PLUGGED BY APPROVED METHOD	UTM Northing:	3086610.618
Well Depth:	0.0	Point X:	-82.7065962404141
Well Casing:	2.0	Point Y:	27.8938171671791
Casing to:	0.0	Latitude:	27 53 37.74
Static Water:	0.0	Longitude:	82 42 23.75
Contractor:	PREFERRED DRILLING SOLUTION INC		
Site Name:	732836 - 4		
Owner Name:	HSW Associates, Inc.		
WCP Sites:	http://www38.swfwmd.state.fl.us/Support/WCP/WcpDetail.aspx?permit=732836		
Well Use:	PLUGGED		
Well Located:			
Well Located 1:	5500 ULMERTON RD LARGO		
Well Located 2:			

Map Key	Direction	Distance (mi)	Distance (ft)	Elevation (ft)	DB
229	ESE	0.54	2,834.06	14.17	WATER WELLS

Site ID:	574129	Section ID:	9.0
Well Constr Permit:	732836	Range ID:	16.0
WCP Status:	7	SPFWE:	427928.79769
Well No:	3	SPFWN:	1294759.01517951
License No:	2613	GIS Update:	09-Feb-2006
Permit Issued:	18-Jan-2006	Last Update:	13-Jan-2007
Data Collect Site:	NO	Township I:	30.0
Water Use Permit:	NO	UTM Easting:	332024.893
Well Drill:	PLUGGED BY APPROVED METHOD	UTM Northing:	3086610.618
Well Depth:	0.0	Point X:	-82.7065962404141
Well Casing:	2.0	Point Y:	27.8938171671791

Casing to:	0.0	Latitude:	27 53 37.74
Static Water:	0.0	Longitude:	82 42 23.75
Contractor:	PREFERRED DRILLING SOLUTION INC		
Site Name:	732836 - 3		
Owner Name:	HSW Associates, Inc.		
WCP Sites:	http://www38.swfwmd.state.fl.us/Support/WCP/WcpDetail.aspx?permit=732836		
Well Use:	PLUGGED		
Well Located:			
Well Located 1:	5500 ULMERTON RD LARGO		
Well Located 2:			

Map Key	Direction	Distance (mi)	Distance (ft)	Elevation (ft)	DB
230	NNW	0.48	2,557.86	14.31	WATER WELLS

Site ID:	920245	Section ID:	5.0
Well Constr Permit:	878677	Range ID:	16.0
WCP Status:	6	SPFWE:	423575.0298757
Well No:	5	SPFWN:	1298578.38707058
License No:	11093	GIS Update:	03-May-2019
Permit Issued:	30-Apr-2019	Last Update:	03-May-2019
Data Collect Site:	NO	Township I:	30.0
Water Use Permit:	NO	UTM Easting:	330707.48404591
Well Drill:	PLUGGED BY APPROVED METHOD	UTM Northing:	3087785.50742428
Well Depth:	11.0	Point X:	-82.7201436477619
Well Casing:	1.0	Point Y:	27.9042522523156
Casing to:	11.0	Latitude:	27 54 15.31
Static Water:	3.0	Longitude:	82 43 12.52
Contractor:	NATIONAL ENV TECHNOLOGY INC		
Site Name:	Proposed WCP Well		
Owner Name:	CAPITAL COVENANT HOLDINGS LLC		
WCP Sites:	http://www38.swfwmd.state.fl.us/Support/WCP/WcpDetail.aspx?permit=878677		
Well Use:	PLUGGED		
Well Located:			
Well Located 1:	14525 62ND ST N		
Well Located 2:	N/A		

Map Key	Direction	Distance (mi)	Distance (ft)	Elevation (ft)	DB
230	NNW	0.48	2,557.86	14.31	WATER WELLS

Site ID:	920246	Section ID:	5.0
Well Constr Permit:	878677	Range ID:	16.0
WCP Status:	6	SPFWE:	423575.89795164
Well No:	0	SPFWN:	1298582.72719642
License No:	11093	GIS Update:	30-Apr-2019
Permit Issued:	30-Apr-2019	Last Update:	03-May-2019

Data Collect Site:	NO	Township I:	30.0
Water Use Permit:	NO	UTM Easting:	330707.75942283
Well Drill:		UTM Northing:	3087786.82802584
Well Depth:	0.0	Point X:	-82.7201410391659
Well Casing:	1.0	Point Y:	27.9042642037176
Casing to:	0.0	Latitude:	27 54 15.35
Static Water:	0.0	Longitude:	82 43 12.51
Contractor:	NATIONAL ENV TECHNOLOGY INC		
Site Name:	Proposed WCP Well		
Owner Name:	CAPITAL COVENANT HOLDINGS LLC		
WCP Sites:	http://www38.swfwmd.state.fl.us/Support/WCP/WcpDetail.aspx?permit=878677		
Well Use:	PLUGGED		
Well Located:			
Well Located 1:	14525 62ND ST N		
Well Located 2:	N/A		

Map Key	Direction	Distance (mi)	Distance (ft)	Elevation (ft)	DB
230	NNW	0.48	2,557.86	14.31	WATER WELLS

Site ID:	920240	Section ID:	5.0
Well Constr Permit:	878677	Range ID:	16.0
WCP Status:	6	SPFWE:	423575.89795164
Well No:	0	SPFWN:	1298582.72719642
License No:	11093	GIS Update:	30-Apr-2019
Permit Issued:	30-Apr-2019	Last Update:	03-May-2019
Data Collect Site:	NO	Township I:	30.0
Water Use Permit:	NO	UTM Easting:	330707.75942283
Well Drill:		UTM Northing:	3087786.82802584
Well Depth:	0.0	Point X:	-82.7201410391659
Well Casing:	1.0	Point Y:	27.9042642037176
Casing to:	0.0	Latitude:	27 54 15.35
Static Water:	0.0	Longitude:	82 43 12.51
Contractor:	NATIONAL ENV TECHNOLOGY INC		
Site Name:	Proposed WCP Well		
Owner Name:	CAPITAL COVENANT HOLDINGS LLC		
WCP Sites:	http://www38.swfwmd.state.fl.us/Support/WCP/WcpDetail.aspx?permit=878677		
Well Use:	PLUGGED		
Well Located:			
Well Located 1:	14525 62ND ST N		
Well Located 2:	N/A		

Map Key	Direction	Distance (mi)	Distance (ft)	Elevation (ft)	DB
230	NNW	0.48	2,557.86	14.31	WATER WELLS

Site ID:	920247	Section ID:	5.0
Well Constr Permit:	878677	Range ID:	16.0

WCP Status:	6	SPFWE:	423575.89795164
Well No:	0	SPFWN:	1298582.72719642
License No:	11093	GIS Update:	30-Apr-2019
Permit Issued:	30-Apr-2019	Last Update:	03-May-2019
Data Collect Site:	NO	Township I:	30.0
Water Use Permit:	NO	UTM Easting:	330707.75942283
Well Drill:		UTM Northing:	3087786.82802584
Well Depth:	0.0	Point X:	-82.7201410391659
Well Casing:	1.0	Point Y:	27.9042642037176
Casing to:	0.0	Latitude:	27 54 15.35
Static Water:	0.0	Longitude:	82 43 12.51
Contractor:	NATIONAL ENV TECHNOLOGY INC		
Site Name:	Proposed WCP Well		
Owner Name:	CAPITAL COVENANT HOLDINGS LLC		
WCP Sites:	http://www38.swfwmd.state.fl.us/Support/WCP/WcpDetail.aspx?permit=878677		
Well Use:	PLUGGED		
Well Located:			
Well Located 1:	14525 62ND ST N		
Well Located 2:	N/A		

Map Key	Direction	Distance (mi)	Distance (ft)	Elevation (ft)	DB
231	SSE	0.50	2,637.56	2.91	WATER WELLS

Site ID:	977659	Section ID:	8.0
Well Constr Permit:	913422	Range ID:	16.0
WCP Status:	6	SPFWE:	425757.68326584
Well No:	1	SPFWN:	1292340.4463582
License No:	9443	GIS Update:	29-Apr-2022
Permit Issued:	04-Apr-2022	Last Update:	29-Apr-2022
Data Collect Site:	NO	Township I:	30.0
Water Use Permit:	NO	UTM Easting:	331357.17183137
Well Drill:	AUGER	UTM Northing:	3085878.90400816
Well Depth:	16.0	Point X:	-82.7132737168581
Well Casing:	2.0	Point Y:	27.8871304762822
Casing to:	16.0	Latitude:	27 53 13.67
Static Water:	5.0	Longitude:	82 42 47.79
Contractor:	Ambient Technologies, Inc.		
Site Name:	Proposed WCP Well		
Owner Name:	PINELLAS COUNT		
WCP Sites:	http://www38.swfwmd.state.fl.us/Support/WCP/WcpDetail.aspx?permit=913422		
Well Use:	MONITOR		
Well Located:			
Well Located 1:	126TH AVE		
Well Located 2:	N/A		

Map Key	Direction	Distance (mi)	Distance (ft)	Elevation (ft)	DB

232	S	0.52	2,729.90	10.03	WATER WELLS

Site ID:	907676	Section ID:	8.0
Well Constr Permit:	871500	Range ID:	16.0
WCP Status:	6	SPFWE:	424839.87873036
Well No:	0	SPFWN:	1292154.99608721
License No:	2613	GIS Update:	26-Jul-2018
Permit Issued:	26-Jul-2018	Last Update:	20-Aug-2018
Data Collect Site:	NO	Township I:	30.0
Water Use Permit:	NO	UTM Easting:	331076.98636183
Well Drill:		UTM Northing:	3085824.66780406
Well Depth:	0.0	Point X:	-82.7161114144841
Well Casing:	1.0	Point Y:	27.8866056825599
Casing to:	0.0	Latitude:	27 53 11.78
Static Water:	0.0	Longitude:	82 42 58.00
Contractor:	PREFERRED DRILLING SOLUTION INC		
Site Name:	Proposed WCP Well		
Owner Name:	City Of Pinellas Park		
WCP Sites:	http://www38.swfwmd.state.fl.us/Support/WCP/WcpDetail.aspx?permit=871500		
Well Use:	PLUGGED		
Well Located:			
Well Located 1:	ROW 60TH ST N & 126TH AVE N		
Well Located 2:	Pinellas Park		

Map Key	Direction	Distance (mi)	Distance (ft)	Elevation (ft)	DB
232	S	0.52	2,729.90	10.03	WATER WELLS

Site ID:	907673	Section ID:	8.0
Well Constr Permit:	871500	Range ID:	16.0
WCP Status:	6	SPFWE:	424839.87873036
Well No:	0	SPFWN:	1292154.99608721
License No:	2613	GIS Update:	26-Jul-2018
Permit Issued:	26-Jul-2018	Last Update:	20-Aug-2018
Data Collect Site:	NO	Township I:	30.0
Water Use Permit:	NO	UTM Easting:	331076.98636183
Well Drill:		UTM Northing:	3085824.66780406
Well Depth:	0.0	Point X:	-82.7161114144841
Well Casing:	1.0	Point Y:	27.8866056825599
Casing to:	0.0	Latitude:	27 53 11.78
Static Water:	0.0	Longitude:	82 42 58.00
Contractor:	PREFERRED DRILLING SOLUTION INC		
Site Name:	Proposed WCP Well		
Owner Name:	City Of Pinellas Park		
WCP Sites:	http://www38.swfwmd.state.fl.us/Support/WCP/WcpDetail.aspx?permit=871500		
Well Use:	PLUGGED		
Well Located:			

Wells and Additional Sources Detail Report

Well Located 1:	ROW 60TH ST N & 126TH AVE N
Well Located 2:	Pinellas Park

Map Key	Direction	Distance (mi)	Distance (ft)	Elevation (ft)	DB
232	S	0.52	2,729.90	9.97	WATER WELLS

Site ID:	354141	Section ID:	8.0
Well Constr Permit:	576583	Range ID:	16.0
WCP Status:	6	SPFWE:	424842.59487292
Well No:	0	SPFWN:	1292153.33896042
License No:	7091	GIS Update:	15-Jan-2007
Permit Issued:	23-Feb-1996	Last Update:	13-Jan-2007
Data Collect Site:	NO	Township I:	30.0
Water Use Permit:	NO	UTM Easting:	331077.81
Well Drill:		UTM Northing:	3085824.156
Well Depth:	0.0	Point X:	-82.7161029775817
Well Casing:	5.0	Point Y:	27.8866011683793
Casing to:	0.0	Latitude:	27 53 11.76
Static Water:	0.0	Longitude:	82 42 57.97
Contractor:	Cascade Drilling LP		
Site Name:	576583 - 2		
Owner Name:	Checkers Drive-In Restaurants Inc		
WCP Sites:	http://www38.swfwmd.state.fl.us/Support/WCP/WcpDetail.aspx?permit=576583		
Well Use:	MONITOR		
Well Located:			
Well Located 1:	12812 60TH STREET NORTH		
Well Located 2:			

Map Key	Direction	Distance (mi)	Distance (ft)	Elevation (ft)	DB
232	S	0.52	2,729.90	9.97	WATER WELLS

Site ID:	354140	Section ID:	8.0
Well Constr Permit:	576583	Range ID:	16.0
WCP Status:	6	SPFWE:	424842.59487292
Well No:	1	SPFWN:	1292153.33896042
License No:	7091	GIS Update:	25-May-2005
Permit Issued:	23-Feb-1996	Last Update:	13-Jan-2007
Data Collect Site:	NO	Township I:	30.0
Water Use Permit:	NO	UTM Easting:	331077.81
Well Drill:	AUGER	UTM Northing:	3085824.156
Well Depth:	12.0	Point X:	-82.7161029775817
Well Casing:	5.0	Point Y:	27.8866011683793
Casing to:	2.0	Latitude:	27 53 11.76
Static Water:	0.0	Longitude:	82 42 57.97
Contractor:	Cascade Drilling LP		
Site Name:	576583 - 1		

Wells and Additional Sources Detail Report

Owner Name:	Checkers Drive-In Restaurants Inc
WCP Sites:	http://www38.swfwmd.state.fl.us/Support/WCP/WcpDetail.aspx?permit=576583
Well Use:	MONITOR
Well Located:	
Well Located 1:	12812 60TH STREET NORTH
Well Located 2:	

Map Key	Direction	Distance (mi)	Distance (ft)	Elevation (ft)	DB
232	S	0.52	2,729.90	9.97	WATER WELLS

Site ID:	354143	Section ID:	8.0
Well Constr Permit:	576583	Range ID:	16.0
WCP Status:	6	SPFWE:	424842.59487292
Well No:	0	SPFWN:	1292153.33896042
License No:	7091	GIS Update:	15-Jan-2007
Permit Issued:	23-Feb-1996	Last Update:	13-Jan-2007
Data Collect Site:	NO	Township I:	30.0
Water Use Permit:	NO	UTM Easting:	331077.81
Well Drill:		UTM Northing:	3085824.156
Well Depth:	0.0	Point X:	-82.7161029775817
Well Casing:	5.0	Point Y:	27.8866011683793
Casing to:	0.0	Latitude:	27 53 11.76
Static Water:	0.0	Longitude:	82 42 57.97
Contractor:	Cascade Drilling LP		
Site Name:	576583 - 4		
Owner Name:	Checkers Drive-In Restaurants Inc		
WCP Sites:	http://www38.swfwmd.state.fl.us/Support/WCP/WcpDetail.aspx?permit=576583		
Well Use:	MONITOR		
Well Located:			
Well Located 1:	12812 60TH STREET NORTH		
Well Located 2:			

Map Key	Direction	Distance (mi)	Distance (ft)	Elevation (ft)	DB
232	S	0.52	2,729.90	9.97	WATER WELLS

Site ID:	354142	Section ID:	8.0
Well Constr Permit:	576583	Range ID:	16.0
WCP Status:	6	SPFWE:	424842.59487292
Well No:	0	SPFWN:	1292153.33896042
License No:	7091	GIS Update:	15-Jan-2007
Permit Issued:	23-Feb-1996	Last Update:	13-Jan-2007
Data Collect Site:	NO	Township I:	30.0
Water Use Permit:	NO	UTM Easting:	331077.81
Well Drill:		UTM Northing:	3085824.156
Well Depth:	0.0	Point X:	-82.7161029775817
Well Casing:	5.0	Point Y:	27.8866011683793

Casing to:	0.0	Latitude:	27 53 11.76
Static Water:	0.0	Longitude:	82 42 57.97
Contractor:	Cascade Drilling LP		
Site Name:	576583 - 3		
Owner Name:	Checkers Drive-In Restaurants Inc		
WCP Sites:	http://www38.swfwmd.state.fl.us/Support/WCP/WcpDetail.aspx?permit=576583		
Well Use:	MONITOR		
Well Located:			
Well Located 1:	12812 60TH STREET NORTH		
Well Located 2:			

Map Key	Direction	Distance (mi)	Distance (ft)	Elevation (ft)	DB
233	NNW	0.49	2,589.84	14.31	WATER WELLS

Site ID:	920242	Section ID:	5.0
Well Constr Permit:	878677	Range ID:	16.0
WCP Status:	6	SPFWE:	423572.42570904
Well No:	2	SPFWN:	1298614.41137614
License No:	11093	GIS Update:	03-May-2019
Permit Issued:	30-Apr-2019	Last Update:	03-May-2019
Data Collect Site:	NO	Township I:	30.0
Water Use Permit:	NO	UTM Easting:	330706.78007604
Well Drill:	PLUGGED BY APPROVED METHOD	UTM Northing:	3087796.49323071
Well Depth:	11.0	Point X:	-82.7201523657486
Well Casing:	1.0	Point Y:	27.9043512914169
Casing to:	11.0	Latitude:	27 54 15.66
Static Water:	3.0	Longitude:	82 43 12.55
Contractor:	NATIONAL ENV TECHNOLOGY INC		
Site Name:	Proposed WCP Well		
Owner Name:	CAPITAL COVENANT HOLDINGS LLC		
WCP Sites:	http://www38.swfwmd.state.fl.us/Support/WCP/WcpDetail.aspx?permit=878677		
Well Use:	PLUGGED		
Well Located:			
Well Located 1:	14525 62ND ST N		
Well Located 2:	N/A		

Map Key	Direction	Distance (mi)	Distance (ft)	Elevation (ft)	DB
234	NNW	0.49	2,595.79	14.33	WATER WELLS

Site ID:	823593	Section ID:	5.0
Well Constr Permit:	831587	Range ID:	16.0
WCP Status:	6	SPFWE:	423582.21446765
Well No:	0	SPFWN:	1298625.06634872
License No:	2613	GIS Update:	11-Sep-2013
Permit Issued:	11-Sep-2013	Last Update:	24-Sep-2013

Data Collect Site:	NO	Township I:	30.0
Water Use Permit:	NO	UTM Easting:	330709.78998404
Well Drill:		UTM Northing:	3087799.71622562
Well Depth:	0.0	Point X:	-82.7201222542417
Well Casing:	2.0	Point Y:	27.9043807558239
Casing to:	0.0	Latitude:	27 54 15.77
Static Water:	0.0	Longitude:	82 43 12.44
Contractor:	PREFERRED DRILLING SOLUTION INC		
Site Name:	Proposed WCP Well		
Owner Name:	INTERCO PRINT LLC		
WCP Sites:	http://www38.swfwmd.state.fl.us/Support/WCP/WcpDetail.aspx?permit=831587		
Well Use:	MONITOR		
Well Located:			
Well Located 1:	6120 MEARS CT		
Well Located 2:	CLEARWATER		

Map Key	Direction	Distance (mi)	Distance (ft)	Elevation (ft)	DB
234	NNW	0.49	2,595.79	14.33	WATER WELLS

Site ID:	823586	Section ID:	5.0
Well Constr Permit:	831587	Range ID:	16.0
WCP Status:	6	SPFWE:	423582.21446765
Well No:	0	SPFWN:	1298625.06634872
License No:	2613	GIS Update:	11-Sep-2013
Permit Issued:	11-Sep-2013	Last Update:	24-Sep-2013
Data Collect Site:	NO	Township I:	30.0
Water Use Permit:	NO	UTM Easting:	330709.78998404
Well Drill:		UTM Northing:	3087799.71622562
Well Depth:	0.0	Point X:	-82.7201222542417
Well Casing:	2.0	Point Y:	27.9043807558239
Casing to:	0.0	Latitude:	27 54 15.77
Static Water:	0.0	Longitude:	82 43 12.44
Contractor:	PREFERRED DRILLING SOLUTION INC		
Site Name:	Proposed WCP Well		
Owner Name:	INTERCO PRINT LLC		
WCP Sites:	http://www38.swfwmd.state.fl.us/Support/WCP/WcpDetail.aspx?permit=831587		
Well Use:	MONITOR		
Well Located:			
Well Located 1:	6120 MEARS CT		
Well Located 2:	CLEARWATER		

Map Key	Direction	Distance (mi)	Distance (ft)	Elevation (ft)	DB
234	NNW	0.49	2,595.79	14.33	WATER WELLS

Site ID:	823592	Section ID:	5.0
Well Constr Permit:	831587	Range ID:	16.0

WCP Status:	6	SPFWE:	423582.21446765
Well No:	0	SPFWN:	1298625.06634872
License No:	2613	GIS Update:	11-Sep-2013
Permit Issued:	11-Sep-2013	Last Update:	24-Sep-2013
Data Collect Site:	NO	Township I:	30.0
Water Use Permit:	NO	UTM Easting:	330709.78998404
Well Drill:		UTM Northing:	3087799.71622562
Well Depth:	0.0	Point X:	-82.7201222542417
Well Casing:	2.0	Point Y:	27.9043807558239
Casing to:	0.0	Latitude:	27 54 15.77
Static Water:	0.0	Longitude:	82 43 12.44
Contractor:	PREFERRED DRILLING SOLUTION INC		
Site Name:	Proposed WCP Well		
Owner Name:	INTERCO PRINT LLC		
WCP Sites:	http://www38.swfwmd.state.fl.us/Support/WCP/WcpDetail.aspx?permit=831587		
Well Use:	MONITOR		
Well Located:			
Well Located 1:	6120 MEARS CT		
Well Located 2:	CLEARWATER		

Map Key	Direction	Distance (mi)	Distance (ft)	Elevation (ft)	DB
234	NNW	0.49	2,595.79	14.33	WATER WELLS

Site ID:	823587	Section ID:	5.0
Well Constr Permit:	831587	Range ID:	16.0
WCP Status:	6	SPFWE:	423581.78049189
Well No:	1	SPFWN:	1298626.36858584
License No:	2613	GIS Update:	24-Sep-2013
Permit Issued:	11-Sep-2013	Last Update:	24-Sep-2013
Data Collect Site:	NO	Township I:	30.0
Water Use Permit:	NO	UTM Easting:	330709.66096206
Well Drill:	AUGER	UTM Northing:	3087800.1141962
Well Depth:	11.0	Point X:	-82.7201236217777
Well Casing:	2.0	Point Y:	27.904384330279
Casing to:	1.0	Latitude:	27 54 15.78
Static Water:	4.0	Longitude:	82 43 12.45
Contractor:	PREFERRED DRILLING SOLUTION INC		
Site Name:	Proposed WCP Well		
Owner Name:	INTERCO PRINT LLC		
WCP Sites:	http://www38.swfwmd.state.fl.us/Support/WCP/WcpDetail.aspx?permit=831587		
Well Use:	MONITOR		
Well Located:			
Well Located 1:	6120 MEARS CT		
Well Located 2:	CLEARWATER		

Map Key	Direction	Distance (mi)	Distance (ft)	Elevation (ft)	DB

Map Key	Direction	Distance (mi)	Distance (ft)	Elevation (ft)	DB
235	ESE	0.55	2,898.47	13.87	WATER WELLS

Site ID:	351970	Section ID:	4.0
Well Constr Permit:	575111	Range ID:	16.0
WCP Status:	6	SPFWE:	427996.569208
Well No:	1	SPFWN:	1294826.50356159
License No:	2612	GIS Update:	25-May-2005
Permit Issued:	08-Jan-1996	Last Update:	13-Jan-2007
Data Collect Site:	NO	Township I:	30.0
Water Use Permit:	NO	UTM Easting:	332045.716
Well Drill:	AUGER	UTM Northing:	3086631.018
Well Depth:	12.0	Point X:	-82.7063876462682
Well Casing:	2.0	Point Y:	27.894003863879
Casing to:	2.0	Latitude:	27 53 38.41
Static Water:	0.0	Longitude:	82 42 23.00
Contractor:	GARY A LEADMON		
Site Name:	575111 - 1		
Owner Name:	Florida Department of Transportation, District VII		
WCP Sites:	http://www38.swfwmd.state.fl.us/Support/WCP/WcpDetail.aspx?permit=575111		
Well Use:	MONITOR		
Well Located:			
Well Located 1:	5211 ULMERTON ROAD		
Well Located 2:			

Map Key	Direction	Distance (mi)	Distance (ft)	Elevation (ft)	DB
236	NNW	0.49	2,605.26	14.26	WATER WELLS

Site ID:	823590	Section ID:	5.0
Well Constr Permit:	831587	Range ID:	16.0
WCP Status:	6	SPFWE:	423544.88813078
Well No:	4	SPFWN:	1298618.55608584
License No:	2613	GIS Update:	24-Sep-2013
Permit Issued:	11-Sep-2013	Last Update:	24-Sep-2013
Data Collect Site:	NO	Township I:	30.0
Water Use Permit:	NO	UTM Easting:	330698.39762256
Well Drill:	AUGER	UTM Northing:	3087797.82501666
Well Depth:	11.0	Point X:	-82.7202376971959
Well Casing:	2.0	Point Y:	27.9043622453929
Casing to:	1.0	Latitude:	27 54 15.70
Static Water:	4.0	Longitude:	82 43 12.86
Contractor:	PREFERRED DRILLING SOLUTION INC		
Site Name:	Proposed WCP Well		
Owner Name:	INTERCO PRINT LLC		
WCP Sites:	http://www38.swfwmd.state.fl.us/Support/WCP/WcpDetail.aspx?permit=831587		
Well Use:	MONITOR		
Well Located:			

Wells and Additional Sources Detail Report

Well Located 1:	6120 MEARS CT
Well Located 2:	CLEARWATER

Map Key	Direction	Distance (mi)	Distance (ft)	Elevation (ft)	DB
237	NNW	0.49	2,607.33	14.26	WATER WELLS

Site ID:	920254	Section ID:	5.0
Well Constr Permit:	878678	Range ID:	16.0
WCP Status:	6	SPFWE:	423529.89099072
Well No:	0	SPFWN:	1298613.7121847
License No:	11093	GIS Update:	30-Apr-2019
Permit Issued:	30-Apr-2019	Last Update:	03-May-2019
Data Collect Site:	NO	Township I:	30.0
Water Use Permit:	NO	UTM Easting:	330693.81480016
Well Drill:		UTM Northing:	3087796.38606426
Well Depth:	0.0	Point X:	-82.7202840393581
Well Casing:	2.0	Point Y:	27.9043486802293
Casing to:	0.0	Latitude:	27 54 15.66
Static Water:	0.0	Longitude:	82 43 13.02
Contractor:	NATIONAL ENV TECHNOLOGY INC		
Site Name:	Proposed WCP Well		
Owner Name:	CAPITAL COVENANT HOLDINGS LLC		
WCP Sites:	http://www38.swfwmd.state.fl.us/Support/WCP/WcpDetail.aspx?permit=878678		
Well Use:	PLUGGED		
Well Located:			
Well Located 1:	14525 62ND ST N		
Well Located 2:	N/A		

Map Key	Direction	Distance (mi)	Distance (ft)	Elevation (ft)	DB
237	NNW	0.49	2,607.33	14.26	WATER WELLS

Site ID:	920248	Section ID:	5.0
Well Constr Permit:	878678	Range ID:	16.0
WCP Status:	6	SPFWE:	423529.89099072
Well No:	0	SPFWN:	1298613.7121847
License No:	11093	GIS Update:	30-Apr-2019
Permit Issued:	30-Apr-2019	Last Update:	03-May-2019
Data Collect Site:	NO	Township I:	30.0
Water Use Permit:	NO	UTM Easting:	330693.81480016
Well Drill:		UTM Northing:	3087796.38606426
Well Depth:	0.0	Point X:	-82.7202840393581
Well Casing:	2.0	Point Y:	27.9043486802293
Casing to:	0.0	Latitude:	27 54 15.66
Static Water:	0.0	Longitude:	82 43 13.02
Contractor:	NATIONAL ENV TECHNOLOGY INC		
Site Name:	Proposed WCP Well		

Wells and Additional Sources Detail Report

Owner Name:	CAPITAL COVENANT HOLDINGS LLC
WCP Sites:	http://www38.swfwmd.state.fl.us/Support/WCP/WcpDetail.aspx?permit=878678
Well Use:	PLUGGED
Well Located:	
Well Located 1:	14525 62ND ST N
Well Located 2:	N/A

Map Key	Direction	Distance (mi)	Distance (ft)	Elevation (ft)	DB
237	NNW	0.49	2,607.33	14.26	WATER WELLS

Site ID:	920249	Section ID:	5.0
Well Constr Permit:	878678	Range ID:	16.0
WCP Status:	6	SPFWE:	423529.89099072
Well No:	0	SPFWN:	1298613.7121847
License No:	11093	GIS Update:	30-Apr-2019
Permit Issued:	30-Apr-2019	Last Update:	03-May-2019
Data Collect Site:	NO	Township I:	30.0
Water Use Permit:	NO	UTM Easting:	330693.81480016
Well Drill:		UTM Northing:	3087796.38606426
Well Depth:	0.0	Point X:	-82.7202840393581
Well Casing:	2.0	Point Y:	27.9043486802293
Casing to:	0.0	Latitude:	27 54 15.66
Static Water:	0.0	Longitude:	82 43 13.02
Contractor:	NATIONAL ENV TECHNOLOGY INC		
Site Name:	Proposed WCP Well		
Owner Name:	CAPITAL COVENANT HOLDINGS LLC		
WCP Sites:	http://www38.swfwmd.state.fl.us/Support/WCP/WcpDetail.aspx?permit=878678		
Well Use:	PLUGGED		
Well Located:			
Well Located 1:	14525 62ND ST N		
Well Located 2:	N/A		

Map Key	Direction	Distance (mi)	Distance (ft)	Elevation (ft)	DB
237	NNW	0.49	2,607.33	14.26	WATER WELLS

Site ID:	920250	Section ID:	5.0
Well Constr Permit:	878678	Range ID:	16.0
WCP Status:	6	SPFWE:	423529.89099072
Well No:	0	SPFWN:	1298613.7121847
License No:	11093	GIS Update:	30-Apr-2019
Permit Issued:	30-Apr-2019	Last Update:	03-May-2019
Data Collect Site:	NO	Township I:	30.0
Water Use Permit:	NO	UTM Easting:	330693.81480016
Well Drill:		UTM Northing:	3087796.38606426
Well Depth:	0.0	Point X:	-82.7202840393581
Well Casing:	2.0	Point Y:	27.9043486802293

Casing to:	0.0	Latitude:	27 54 15.66
Static Water:	0.0	Longitude:	82 43 13.02
Contractor:	NATIONAL ENV TECHNOLOGY INC		
Site Name:	Proposed WCP Well		
Owner Name:	CAPITAL COVENANT HOLDINGS LLC		
WCP Sites:	http://www38.swfwmd.state.fl.us/Support/WCP/WcpDetail.aspx?permit=878678		
Well Use:	PLUGGED		
Well Located:			
Well Located 1:	14525 62ND ST N		
Well Located 2:	N/A		

Map Key	Direction	Distance (mi)	Distance (ft)	Elevation (ft)	DB
237	NNW	0.49	2,607.33	14.26	WATER WELLS

Site ID:	920251	Section ID:	5.0
Well Constr Permit:	878678	Range ID:	16.0
WCP Status:	6	SPFWE:	423529.89099072
Well No:	0	SPFWN:	1298613.7121847
License No:	11093	GIS Update:	30-Apr-2019
Permit Issued:	30-Apr-2019	Last Update:	03-May-2019
Data Collect Site:	NO	Township I:	30.0
Water Use Permit:	NO	UTM Easting:	330693.81480016
Well Drill:		UTM Northing:	3087796.38606426
Well Depth:	0.0	Point X:	-82.7202840393581
Well Casing:	2.0	Point Y:	27.9043486802293
Casing to:	0.0	Latitude:	27 54 15.66
Static Water:	0.0	Longitude:	82 43 13.02
Contractor:	NATIONAL ENV TECHNOLOGY INC		
Site Name:	Proposed WCP Well		
Owner Name:	CAPITAL COVENANT HOLDINGS LLC		
WCP Sites:	http://www38.swfwmd.state.fl.us/Support/WCP/WcpDetail.aspx?permit=878678		
Well Use:	PLUGGED		
Well Located:			
Well Located 1:	14525 62ND ST N		
Well Located 2:	N/A		

Map Key	Direction	Distance (mi)	Distance (ft)	Elevation (ft)	DB
237	NNW	0.49	2,607.33	14.26	WATER WELLS

Site ID:	920252	Section ID:	5.0
Well Constr Permit:	878678	Range ID:	16.0
WCP Status:	6	SPFWE:	423529.89099072
Well No:	0	SPFWN:	1298613.7121847
License No:	11093	GIS Update:	30-Apr-2019
Permit Issued:	30-Apr-2019	Last Update:	03-May-2019
Data Collect Site:	NO	Township I:	30.0

Water Use Permit:	NO	UTM Easting:	330693.81480016
Well Drill:		UTM Northing:	3087796.38606426
Well Depth:	0.0	Point X:	-82.7202840393581
Well Casing:	2.0	Point Y:	27.9043486802293
Casing to:	0.0	Latitude:	27 54 15.66
Static Water:	0.0	Longitude:	82 43 13.02
Contractor:	NATIONAL ENV TECHNOLOGY INC		
Site Name:	Proposed WCP Well		
Owner Name:	CAPITAL COVENANT HOLDINGS LLC		
WCP Sites:	http://www38.swfwmd.state.fl.us/Support/WCP/WcpDetail.aspx?permit=878678		
Well Use:	PLUGGED		
Well Located:			
Well Located 1:	14525 62ND ST N		
Well Located 2:	N/A		

Map Key	Direction	Distance (mi)	Distance (ft)	Elevation (ft)	DB
237	NNW	0.49	2,607.33	14.26	WATER WELLS

Site ID:	920253	Section ID:	5.0
Well Constr Permit:	878678	Range ID:	16.0
WCP Status:	6	SPFWE:	423529.89099072
Well No:	0	SPFWN:	1298613.7121847
License No:	11093	GIS Update:	30-Apr-2019
Permit Issued:	30-Apr-2019	Last Update:	03-May-2019
Data Collect Site:	NO	Township I:	30.0
Water Use Permit:	NO	UTM Easting:	330693.81480016
Well Drill:		UTM Northing:	3087796.38606426
Well Depth:	0.0	Point X:	-82.7202840393581
Well Casing:	2.0	Point Y:	27.9043486802293
Casing to:	0.0	Latitude:	27 54 15.66
Static Water:	0.0	Longitude:	82 43 13.02
Contractor:	NATIONAL ENV TECHNOLOGY INC		
Site Name:	Proposed WCP Well		
Owner Name:	CAPITAL COVENANT HOLDINGS LLC		
WCP Sites:	http://www38.swfwmd.state.fl.us/Support/WCP/WcpDetail.aspx?permit=878678		
Well Use:	PLUGGED		
Well Located:			
Well Located 1:	14525 62ND ST N		
Well Located 2:	N/A		

Map Key	Direction	Distance (mi)	Distance (ft)	Elevation (ft)	DB
237	NNW	0.49	2,607.33	14.26	WATER WELLS

Site ID:	920255	Section ID:	5.0
Well Constr Permit:	878678	Range ID:	16.0
WCP Status:	6	SPFWE:	423529.89099072

Well No:	0	SPFWN:	1298613.7121847
License No:	11093	GIS Update:	30-Apr-2019
Permit Issued:	30-Apr-2019	Last Update:	03-May-2019
Data Collect Site:	NO	Township I:	30.0
Water Use Permit:	NO	UTM Easting:	330693.81480016
Well Drill:		UTM Northing:	3087796.38606426
Well Depth:	0.0	Point X:	-82.7202840393581
Well Casing:	2.0	Point Y:	27.9043486802293
Casing to:	0.0	Latitude:	27 54 15.66
Static Water:	0.0	Longitude:	82 43 13.02
Contractor:	NATIONAL ENV TECHNOLOGY INC		
Site Name:	Proposed WCP Well		
Owner Name:	CAPITAL COVENANT HOLDINGS LLC		
WCP Sites:	http://www38.swfwmd.state.fl.us/Support/WCP/WcpDetail.aspx?permit=878678		
Well Use:	PLUGGED		
Well Located:			
Well Located 1:	14525 62ND ST N		
Well Located 2:	N/A		

Map Key	Direction	Distance (mi)	Distance (ft)	Elevation (ft)	DB
238	NNW	0.50	2,614.61	14.26	WATER WELLS

Site ID:	823589	Section ID:	5.0
Well Constr Permit:	831587	Range ID:	16.0
WCP Status:	6	SPFWE:	423534.03743634
Well No:	3	SPFWN:	1298623.76441918
License No:	2613	GIS Update:	24-Sep-2013
Permit Issued:	11-Sep-2013	Last Update:	24-Sep-2013
Data Collect Site:	NO	Township I:	30.0
Water Use Permit:	NO	UTM Easting:	330695.10356911
Well Drill:	AUGER	UTM Northing:	3087799.43941136
Well Depth:	11.0	Point X:	-82.7202713855673
Well Casing:	2.0	Point Y:	27.9043763948169
Casing to:	1.0	Latitude:	27 54 15.76
Static Water:	4.0	Longitude:	82 43 12.98
Contractor:	PREFERRED DRILLING SOLUTION INC		
Site Name:	Proposed WCP Well		
Owner Name:	INTERCO PRINT LLC		
WCP Sites:	http://www38.swfwmd.state.fl.us/Support/WCP/WcpDetail.aspx?permit=831587		
Well Use:	MONITOR		
Well Located:			
Well Located 1:	6120 MEARS CT		
Well Located 2:	CLEARWATER		

Map Key	Direction	Distance (mi)	Distance (ft)	Elevation (ft)	DB
239	ESE	0.55	2,878.39	11.73	WATER WELLS

Site ID:	944905	Section ID:	9.0
Well Constr Permit:	893162	Range ID:	16.0
WCP Status:	6	SPFWE:	427953.32380016
Well No:	1	SPFWN:	1294549.19203865
License No:	9510	GIS Update:	31-Aug-2020
Permit Issued:	01-Sep-2020	Last Update:	07-Dec-2020
Data Collect Site:	NO	Township I:	30.0
Water Use Permit:	NO	UTM Easting:	332031.84553145
Well Drill:	COMBINATION (TWO OR MORE METHODS)	UTM Northing:	3086546.60820676
Well Depth:	125.0	Point X:	-82.7065165677303
Well Casing:	4.0	Point Y:	27.8932404548931
Casing to:	105.0	Latitude:	27 53 35.67
Static Water:	8.0	Longitude:	82 42 23.46
Contractor:	Rogers Well Drilling		
Site Name:	Proposed WCP Well		
Owner Name:	DUKE ENERGY FLORIDA, IN		
WCP Sites:	http://www38.swfwmd.state.fl.us/Support/WCP/WcpDetail.aspx?permit=893162		
Well Use:	IRRIGATION - LANDSCAPE		
Well Located:			
Well Located 1:	5400 ULMERTON RD		
Well Located 2:	Pinellas Park		

Map Key	Direction	Distance (mi)	Distance (ft)	Elevation (ft)	DB
240	S	0.52	2,770.61	9.67	WATER WELLS

Site ID:	907675	Section ID:	8.0
Well Constr Permit:	871500	Range ID:	16.0
WCP Status:	6	SPFWE:	424885.88561545
Well No:	2	SPFWN:	1292113.32944268
License No:	2613	GIS Update:	20-Aug-2018
Permit Issued:	26-Jul-2018	Last Update:	20-Aug-2018
Data Collect Site:	NO	Township I:	30.0
Water Use Permit:	NO	UTM Easting:	331090.90440845
Well Drill:	PLUGGED BY APPROVED METHOD	UTM Northing:	3085811.85433847
Well Depth:	40.5	Point X:	-82.7159682478124
Well Casing:	1.0	Point Y:	27.8864918217784
Casing to:	40.5	Latitude:	27 53 11.37
Static Water:	5.0	Longitude:	82 42 57.49
Contractor:	PREFERRED DRILLING SOLUTION INC		
Site Name:	Proposed WCP Well		
Owner Name:	City Of Pinellas Park		
WCP Sites:	http://www38.swfwmd.state.fl.us/Support/WCP/WcpDetail.aspx?permit=871500		
Well Use:	PLUGGED		
Well Located:			
Well Located 1:	ROW 60TH ST N & 126TH AVE N		

Well Located 2: Pinellas Park

Map Key	Direction	Distance (mi)	Distance (ft)	Elevation (ft)	DB
241	NNE	0.51	2,685.23	15.96	WATER WELLS

Site ID:	837233	Section ID:	5.0
Well Constr Permit:	837722	Range ID:	16.0
WCP Status:	6	SPFWE:	425460.50052379
Well No:	2	SPFWN:	1298825.84414119
License No:	2862	GIS Update:	21-Aug-2014
Permit Issued:	21-Jul-2014	Last Update:	21-Aug-2014
Data Collect Site:	NO	Township I:	30.0
Water Use Permit:	NO	UTM Easting:	331282.74493072
Well Drill:	JETTED	UTM Northing:	3087856.23052372
Well Depth:	16.0	Point X:	-82.7143107485855
Well Casing:	1.0	Point Y:	27.9049632421184
Casing to:	11.0	Latitude:	27 54 17.87
Static Water:	4.0	Longitude:	82 42 51.52
Contractor:	JOHN WILLIAMS SPRINKLERS INC.		
Site Name:	Proposed WCP Well		
Owner Name:	DIAZ, ARNALDO		
WCP Sites:	http://www38.swfwmd.state.fl.us/Support/WCP/WcpDetail.aspx?permit=837722		
Well Use:	IRRIGATION - LANDSCAPE		
Well Located:			
Well Located 1:	5850 TOUCAN PL		
Well Located 2:	Largo		

Map Key	Direction	Distance (mi)	Distance (ft)	Elevation (ft)	DB
242	NNE	0.51	2,700.02	15.90	WATER WELLS

Site ID:	837232	Section ID:	5.0
Well Constr Permit:	837722	Range ID:	16.0
WCP Status:	6	SPFWE:	425460.24885409
Well No:	1	SPFWN:	1298841.41784344
License No:	2862	GIS Update:	21-Aug-2014
Permit Issued:	21-Jul-2014	Last Update:	21-Aug-2014
Data Collect Site:	NO	Township I:	30.0
Water Use Permit:	NO	UTM Easting:	331282.70701399
Well Drill:	JETTED	UTM Northing:	3087860.97762467
Well Depth:	16.0	Point X:	-82.714311809004
Well Casing:	1.0	Point Y:	27.9050060723869
Casing to:	11.0	Latitude:	27 54 18.02
Static Water:	4.0	Longitude:	82 42 51.52
Contractor:	JOHN WILLIAMS SPRINKLERS INC.		
Site Name:	Proposed WCP Well		
Owner Name:	DIAZ, ARNALDO		

WCP Sites:	http://www38.swfwmd.state.fl.us/Support/WCP/WcpDetail.aspx?permit=837722
Well Use:	IRRIGATION - LANDSCAPE
Well Located:	
Well Located 1:	5850 TOUCAN PL
Well Located 2:	Largo

Map Key	Direction	Distance (mi)	Distance (ft)	Elevation (ft)	DB
243	NNE	0.51	2,706.32	15.86	WATER WELLS

Site ID:	837230	Section ID:	5.0
Well Constr Permit:	837722	Range ID:	16.0
WCP Status:	6	SPFWE:	425503.34323854
Well No:	0	SPFWN:	1298834.25432552
License No:	2862	GIS Update:	21-Jul-2014
Permit Issued:	21-Jul-2014	Last Update:	21-Aug-2014
Data Collect Site:	NO	Township I:	30.0
Water Use Permit:	NO	UTM Easting:	331295.82326165
Well Drill:		UTM Northing:	3087858.68703851
Well Depth:	0.0	Point X:	-82.7141782594485
Well Casing:	1.0	Point Y:	27.9049870617166
Casing to:	0.0	Latitude:	27 54 17.95
Static Water:	0.0	Longitude:	82 42 51.04
Contractor:	JOHN WILLIAMS SPRINKLERS INC.		
Site Name:	Proposed WCP Well		
Owner Name:	DIAZ, ARNALDO		
WCP Sites:	http://www38.swfwmd.state.fl.us/Support/WCP/WcpDetail.aspx?permit=837722		
Well Use:	IRRIGATION - LANDSCAPE		
Well Located:			
Well Located 1:	5850 TOUCAN PL		
Well Located 2:	Largo		

Map Key	Direction	Distance (mi)	Distance (ft)	Elevation (ft)	DB
244	NNW	0.52	2,729.33	15.67	WATER WELLS

Site ID:	823591	Section ID:	5.0
Well Constr Permit:	831587	Range ID:	16.0
WCP Status:	6	SPFWE:	423736.29438078
Well No:	5	SPFWN:	1298832.09775251
License No:	2613	GIS Update:	24-Sep-2013
Permit Issued:	11-Sep-2013	Last Update:	24-Sep-2013
Data Collect Site:	NO	Township I:	30.0
Water Use Permit:	NO	UTM Easting:	330757.26534616
Well Drill:	AUGER	UTM Northing:	3087862.43056388
Well Depth:	11.0	Point X:	-82.7196489949536
Well Casing:	2.0	Point Y:	27.9049526685206
Casing to:	1.0	Latitude:	27 54 17.83

Static Water:	4.0	Longitude:	82 43 10.74
Contractor:	PREFERRED DRILLING SOLUTION INC		
Site Name:	Proposed WCP Well		
Owner Name:	INTERCO PRINT LLC		
WCP Sites:	http://www38.swfwmd.state.fl.us/Support/WCP/WcpDetail.aspx?permit=831587		
Well Use:	MONITOR		
Well Located:			
Well Located 1:	6120 MEARS CT		
Well Located 2:	CLEARWATER		

Map Key	Direction	Distance (mi)	Distance (ft)	Elevation (ft)	DB
245	S	0.54	2,877.15	14.86	WATER WELLS

Site ID:	501621	Section ID:	8.0
Well Constr Permit:	681574	Range ID:	16.0
WCP Status:	6	SPFWE:	424065.73717467
Well No:	1	SPFWN:	1292021.08528793
License No:	9292	GIS Update:	25-May-2005
Permit Issued:	03-Mar-2003	Last Update:	13-Jan-2007
Data Collect Site:	NO	Township I:	30.0
Water Use Permit:	NO	UTM Easting:	330840.714
Well Drill:	ROTARY	UTM Northing:	3085785.782
Well Depth:	150.0	Point X:	-82.7185053153558
Well Casing:	4.0	Point Y:	27.8862249045961
Casing to:	90.0	Latitude:	27 53 10.41
Static Water:	0.0	Longitude:	82 43 06.62
Contractor:	POOLE DRILLING COMPANY INC		
Site Name:	681574 - 1		
Owner Name:	Pinellas Industrial Development Corporation		
WCP Sites:	http://www38.swfwmd.state.fl.us/Support/WCP/WcpDetail.aspx?permit=681574		
Well Use:	IRRIGATION		
Well Located:			
Well Located 1:	6020 126TH AVENUE		
Well Located 2:			

Map Key	Direction	Distance (mi)	Distance (ft)	Elevation (ft)	DB
246	S	0.55	2,925.36	5.51	WATER WELLS

Site ID:	912324	Section ID:	8.0
Well Constr Permit:	874104	Range ID:	16.0
WCP Status:	6	SPFWE:	425148.88587407
Well No:	1	SPFWN:	1291959.8313146
License No:	9292	GIS Update:	20-Jan-2019
Permit Issued:	06-Nov-2018	Last Update:	20-Jan-2019
Data Collect Site:	NO	Township I:	30.0
Water Use Permit:	NO	UTM Easting:	331170.67828396

Well Drill:	ROTARY	UTM Northing:	3085764.41734289
Well Depth:	165.0	Point X:	-82.71515136371
Well Casing:	4.0	Point Y:	27.8860738636879
Casing to:	103.0	Latitude:	27 53 09.87
Static Water:	10.0	Longitude:	82 42 54.54
Contractor:	POOLE DRILLING COMPANY INC		
Site Name:	Proposed WCP Well		
Owner Name:	E S V L C LLC		
WCP Sites:	http://www38.swfwmd.state.fl.us/Support/WCP/WcpDetail.aspx?permit=874104		
Well Use:	IRRIGATION - LANDSCAPE		
Well Located:			
Well Located 1:	12575 US HIGHWAY 19 N		
Well Located 2:	Pinellas Park		

Map Key	Direction	Distance (mi)	Distance (ft)	Elevation (ft)	DB
247	WSW	0.59	3,129.76	14.16	WATER WELLS

Site ID:	395441	Section ID:	8.0
Well Constr Permit:	607853	Range ID:	16.0
WCP Status:	6	SPFWE:	421211.14216209
Well No:	2	SPFWN:	1294726.74555901
License No:	2720	GIS Update:	13-Dec-2006
Permit Issued:	10-Jul-1998	Last Update:	13-Jan-2007
Data Collect Site:	NO	Township I:	30.0
Water Use Permit:	NO	UTM Easting:	329977.438
Well Drill:	NOT ENTERED	UTM Northing:	3086617.507
Well Depth:	12.0	Point X:	-82.7273913326279
Well Casing:	2.0	Point Y:	27.8936202385613
Casing to:	12.0	Latitude:	27 53 37.03
Static Water:	0.0	Longitude:	82 43 38.61
Contractor:	UNIVERSAL ENGINEERING SCIENCES		
Site Name:	607853 - 2		
Owner Name:	5400 Busch Blvd, LLC		
WCP Sites:	http://www38.swfwmd.state.fl.us/Support/WCP/WcpDetail.aspx?permit=607853		
Well Use:	MONITOR		
Well Located:			
Well Located 1:	6560 ULMERTON ROAD		
Well Located 2:			

Map Key	Direction	Distance (mi)	Distance (ft)	Elevation (ft)	DB
247	WSW	0.59	3,129.76	14.16	WATER WELLS

Site ID:	395440	Section ID:	8.0
Well Constr Permit:	607853	Range ID:	16.0
WCP Status:	6	SPFWE:	421211.14216209
Well No:	1	SPFWN:	1294726.74555901

Wells and Additional Sources Detail Report

License No:	2720	GIS Update:	13-Dec-2006
Permit Issued:	10-Jul-1998	Last Update:	13-Jan-2007
Data Collect Site:	NO	Township I:	30.0
Water Use Permit:	NO	UTM Easting:	329977.438
Well Drill:	NOT ENTERED	UTM Northing:	3086617.507
Well Depth:	12.0	Point X:	-82.7273913326279
Well Casing:	2.0	Point Y:	27.8936202385613
Casing to:	12.0	Latitude:	27 53 37.03
Static Water:	0.0	Longitude:	82 43 38.61
Contractor:	UNIVERSAL ENGINEERING SCIENCES		
Site Name:	607853 - 1		
Owner Name:	5400 Busch Blvd, LLC		
WCP Sites:	http://www38.swfwmd.state.fl.us/Support/WCP/WcpDetail.aspx?permit=607853		
Well Use:	MONITOR		
Well Located:			
Well Located 1:	6560 ULMERTON ROAD		
Well Located 2:			

Map Key	Direction	Distance (mi)	Distance (ft)	Elevation (ft)	DB
247	WSW	0.59	3,129.76	14.16	WATER WELLS

Site ID:	410179	Section ID:	8.0
Well Constr Permit:	618723	Range ID:	16.0
WCP Status:	6	SPFWE:	421211.14216209
Well No:	2	SPFWN:	1294726.74555901
License No:	7190	GIS Update:	25-May-2005
Permit Issued:	16-Apr-1999	Last Update:	13-Jan-2007
Data Collect Site:	NO	Township I:	30.0
Water Use Permit:	NO	UTM Easting:	329977.438
Well Drill:	AUGER	UTM Northing:	3086617.507
Well Depth:	12.0	Point X:	-82.7273913326279
Well Casing:	2.0	Point Y:	27.8936202385613
Casing to:	2.0	Latitude:	27 53 37.03
Static Water:	4.0	Longitude:	82 43 38.61
Contractor:	UNIVERSAL ENGINEERING SCIENCES		
Site Name:	618723 - 2		
Owner Name:	Olympia Devel Groupe Inc		
WCP Sites:	http://www38.swfwmd.state.fl.us/Support/WCP/WcpDetail.aspx?permit=618723		
Well Use:	MONITOR		
Well Located:			
Well Located 1:	6560 ULMERTON ROAD		
Well Located 2:			

Map Key	Direction	Distance (mi)	Distance (ft)	Elevation (ft)	DB
247	WSW	0.59	3,129.76	14.16	WATER WELLS

Wells and Additional Sources Detail Report

Site ID:	410180	Section ID:	8.0
Well Constr Permit:	618724	Range ID:	16.0
WCP Status:	6	SPFWE:	421211.14216209
Well No:	1	SPFWN:	1294726.74555901
License No:	7190	GIS Update:	25-May-2005
Permit Issued:	16-Apr-1999	Last Update:	13-Jan-2007
Data Collect Site:	NO	Township I:	30.0
Water Use Permit:	NO	UTM Easting:	329977.438
Well Drill:	AUGER	UTM Northing:	3086617.507
Well Depth:	12.0	Point X:	-82.7273913326279
Well Casing:	2.0	Point Y:	27.8936202385613
Casing to:	2.0	Latitude:	27 53 37.03
Static Water:	0.0	Longitude:	82 43 38.61
Contractor:	UNIVERSAL ENGINEERING SCIENCES		
Site Name:	618724 - 1		
Owner Name:	Olympia Devel Groupe Inc		
WCP Sites:	http://www38.swfwmd.state.fl.us/Support/WCP/WcpDetail.aspx?permit=618724		
Well Use:	MONITOR		
Well Located:			
Well Located 1:	6560 ULMERTON ROAD		
Well Located 2:			

Map Key	Direction	Distance (mi)	Distance (ft)	Elevation (ft)	DB
247	WSW	0.59	3,129.76	14.16	WATER WELLS

Site ID:	402033	Section ID:	8.0
Well Constr Permit:	612792	Range ID:	16.0
WCP Status:	6	SPFWE:	421211.14216209
Well No:	1	SPFWN:	1294726.74555901
License No:	9225	GIS Update:	13-Dec-2006
Permit Issued:	24-Nov-1998	Last Update:	13-Jan-2007
Data Collect Site:	NO	Township I:	30.0
Water Use Permit:	NO	UTM Easting:	329977.438
Well Drill:	NOT ENTERED	UTM Northing:	3086617.507
Well Depth:	12.0	Point X:	-82.7273913326279
Well Casing:	2.0	Point Y:	27.8936202385613
Casing to:	12.0	Latitude:	27 53 37.03
Static Water:	0.0	Longitude:	82 43 38.61
Contractor:	PSI		
Site Name:	612792 - 1		
Owner Name:	5400 Busch Blvd, LLC		
WCP Sites:	http://www38.swfwmd.state.fl.us/Support/WCP/WcpDetail.aspx?permit=612792		
Well Use:	PLUGGED		
Well Located:			
Well Located 1:	6560 ULMERTON ROAD		
Well Located 2:			

Wells and Additional Sources Detail Report

Map Key	Direction	Distance (mi)	Distance (ft)	Elevation (ft)	DB
247	WSW	0.59	3,129.76	14.16	WATER WELLS

Site ID:	435552	Section ID:	8.0
Well Constr Permit:	638483	Range ID:	16.0
WCP Status:	6	SPFWE:	421211.14216209
Well No:	2	SPFWN:	1294726.74555901
License No:	2720	GIS Update:	13-Dec-2006
Permit Issued:	23-Jun-2000	Last Update:	13-Jan-2007
Data Collect Site:	NO	Township I:	30.0
Water Use Permit:	NO	UTM Easting:	329977.438
Well Drill:	PLUGGED BY APPROVED METHOD	UTM Northing:	3086617.507
Well Depth:	12.0	Point X:	-82.7273913326279
Well Casing:	2.0	Point Y:	27.8936202385613
Casing to:	12.0	Latitude:	27 53 37.03
Static Water:	0.0	Longitude:	82 43 38.61
Contractor:	UNIVERSAL ENGINEERING SCIENCES		
Site Name:	638483 - 2		
Owner Name:	5400 Busch Blvd, LLC		
WCP Sites:	http://www38.swfwmd.state.fl.us/Support/WCP/WcpDetail.aspx?permit=638483		
Well Use:	PLUGGED		
Well Located:			
Well Located 1:	6560 ULMERTON RD		
Well Located 2:			

Map Key	Direction	Distance (mi)	Distance (ft)	Elevation (ft)	DB
247	WSW	0.59	3,129.76	14.16	WATER WELLS

Site ID:	410178	Section ID:	8.0
Well Constr Permit:	618723	Range ID:	16.0
WCP Status:	6	SPFWE:	421211.14216209
Well No:	1	SPFWN:	1294726.74555901
License No:	7190	GIS Update:	25-May-2005
Permit Issued:	16-Apr-1999	Last Update:	13-Jan-2007
Data Collect Site:	NO	Township I:	30.0
Water Use Permit:	NO	UTM Easting:	329977.438
Well Drill:	AUGER	UTM Northing:	3086617.507
Well Depth:	12.0	Point X:	-82.7273913326279
Well Casing:	2.0	Point Y:	27.8936202385613
Casing to:	2.0	Latitude:	27 53 37.03
Static Water:	5.0	Longitude:	82 43 38.61
Contractor:	UNIVERSAL ENGINEERING SCIENCES		
Site Name:	618723 - 1		
Owner Name:	Olympia Devel Groupe Inc		
WCP Sites:	http://www38.swfwmd.state.fl.us/Support/WCP/WcpDetail.aspx?permit=618723		

Well Use:	MONITOR
Well Located:	
Well Located 1:	6560 ULMERTON ROAD
Well Located 2:	

Map Key	Direction	Distance (mi)	Distance (ft)	Elevation (ft)	DB
247	WSW	0.59	3,129.76	14.16	WATER WELLS

Site ID:	435553	Section ID:	8.0
Well Constr Permit:	638483	Range ID:	16.0
WCP Status:	6	SPFWE:	421211.14216209
Well No:	3	SPFWN:	1294726.74555901
License No:	2720	GIS Update:	13-Dec-2006
Permit Issued:	23-Jun-2000	Last Update:	13-Jan-2007
Data Collect Site:	NO	Township I:	30.0
Water Use Permit:	NO	UTM Easting:	329977.438
Well Drill:	PLUGGED BY APPROVED METHOD	UTM Northing:	3086617.507
Well Depth:	12.0	Point X:	-82.7273913326279
Well Casing:	2.0	Point Y:	27.8936202385613
Casing to:	12.0	Latitude:	27 53 37.03
Static Water:	0.0	Longitude:	82 43 38.61
Contractor:	UNIVERSAL ENGINEERING SCIENCES		
Site Name:	638483 - 3		
Owner Name:	5400 Busch Blvd, LLC		
WCP Sites:	http://www38.swfwmd.state.fl.us/Support/WCP/WcpDetail.aspx?permit=638483		
Well Use:	PLUGGED		
Well Located:			
Well Located 1:	6560 ULMERTON RD		
Well Located 2:			

Map Key	Direction	Distance (mi)	Distance (ft)	Elevation (ft)	DB
247	WSW	0.59	3,129.76	14.16	WATER WELLS

Site ID:	410181	Section ID:	8.0
Well Constr Permit:	618724	Range ID:	16.0
WCP Status:	6	SPFWE:	421211.14216209
Well No:	2	SPFWN:	1294726.74555901
License No:	7190	GIS Update:	25-May-2005
Permit Issued:	16-Apr-1999	Last Update:	13-Jan-2007
Data Collect Site:	NO	Township I:	30.0
Water Use Permit:	NO	UTM Easting:	329977.438
Well Drill:	AUGER	UTM Northing:	3086617.507
Well Depth:	12.0	Point X:	-82.7273913326279
Well Casing:	2.0	Point Y:	27.8936202385613
Casing to:	2.0	Latitude:	27 53 37.03

Static Water:	0.0	Longitude:	82 43 38.61
Contractor:	UNIVERSAL ENGINEERING SCIENCES		
Site Name:	618724 - 2		
Owner Name:	Olympia Devel Groupe Inc		
WCP Sites:	http://www38.swfwmd.state.fl.us/Support/WCP/WcpDetail.aspx?permit=618724		
Well Use:	MONITOR		
Well Located:			
Well Located 1:	6560 ULMERTON ROAD		
Well Located 2:			

Map Key	Direction	Distance (mi)	Distance (ft)	Elevation (ft)	DB
247	WSW	0.59	3,129.76	14.16	WATER WELLS

Site ID:	435551	Section ID:	8.0
Well Constr Permit:	638483	Range ID:	16.0
WCP Status:	6	SPFWE:	421211.14216209
Well No:	1	SPFWN:	1294726.74555901
License No:	2720	GIS Update:	13-Dec-2006
Permit Issued:	23-Jun-2000	Last Update:	13-Jan-2007
Data Collect Site:	NO	Township I:	30.0
Water Use Permit:	NO	UTM Easting:	329977.438
Well Drill:	PLUGGED BY APPROVED METHOD	UTM Northing:	3086617.507
Well Depth:	12.0	Point X:	-82.7273913326279
Well Casing:	2.0	Point Y:	27.8936202385613
Casing to:	12.0	Latitude:	27 53 37.03
Static Water:	0.0	Longitude:	82 43 38.61
Contractor:	UNIVERSAL ENGINEERING SCIENCES		
Site Name:	638483 - 1		
Owner Name:	5400 Busch Blvd, LLC		
WCP Sites:	http://www38.swfwmd.state.fl.us/Support/WCP/WcpDetail.aspx?permit=638483		
Well Use:	PLUGGED		
Well Located:			
Well Located 1:	6560 ULMERTON RD		
Well Located 2:			

Map Key	Direction	Distance (mi)	Distance (ft)	Elevation (ft)	DB
248	NNW	0.54	2,835.23	15.20	WATER WELLS

Site ID:	548261	Section ID:	5.0
Well Constr Permit:	715397	Range ID:	16.0
WCP Status:	7	SPFWE:	423942.50546575
Well No:	1	SPFWN:	1299006.60642184
License No:	2862	GIS Update:	23-Jun-2005
Permit Issued:	08-Mar-2005	Last Update:	13-Jan-2007
Data Collect Site:	NO	Township I:	30.0

Water Use Permit:	NO	UTM Easting:	330820.548
Well Drill:	ROTARY	UTM Northing:	3087915.103
Well Depth:	0.0	Point X:	-82.7190137398429
Well Casing:	4.0	Point Y:	27.9054359715706
Casing to:	0.0	Latitude:	27 54 19.57
Static Water:	0.0	Longitude:	82 43 08.45
Contractor:	JOHN WILLIAMS SPRINKLERS INC.		
Site Name:	715397 - 1		
Owner Name:	Florida Seating Warehouse		
WCP Sites:	http://www38.swfwmd.state.fl.us/Support/WCP/WcpDetail.aspx?permit=715397		
Well Use:	IRRIGATION		
Well Located:			
Well Located 1:	6100 MEARS CT		
Well Located 2:			

Map Key	Direction	Distance (mi)	Distance (ft)	Elevation (ft)	DB
249	WNW	0.59	3,121.11	14.13	WATER WELLS

Site ID:	707329	Section ID:	5.0
Well Constr Permit:	771478	Range ID:	16.0
WCP Status:	6	SPFWE:	421240.4744525
Well No:	1	SPFWN:	1296510.86764693
License No:	7154	GIS Update:	03-Jul-2008
Permit Issued:	20-Feb-2008	Last Update:	19-Feb-2008
Data Collect Site:	NO	Township I:	30.0
Water Use Permit:	NO	UTM Easting:	329990.81991566
Well Drill:	ROTARY	UTM Northing:	3087161.19137545
Well Depth:	180.0	Point X:	-82.7273333334804
Well Casing:	4.0	Point Y:	27.8985277778438
Casing to:	101.0	Latitude:	27 53 54.70
Static Water:	19.0	Longitude:	82 43 38.40
Contractor:	INDEPENDENT DRILLING INC		
Site Name:	Proposed WCP Well		
Owner Name:	Ameripride		
WCP Sites:	http://www38.swfwmd.state.fl.us/Support/WCP/WcpDetail.aspx?permit=771478		
Well Use:	IRRIGATION		
Well Located:			
Well Located 1:	6507 139th Avenue N		
Well Located 2:	Largo		

Map Key	Direction	Distance (mi)	Distance (ft)	Elevation (ft)	DB
250	SSW	0.56	2,951.65	16.51	WATER WELLS

Site ID:	407520	Section ID:	8.0
Well Constr Permit:	616608	Range ID:	16.0
WCP Status:	6	SPFWE:	423344.10180692

Well No:	7	SPFWN:	1292105.77376685
License No:	9177	GIS Update:	25-May-2005
Permit Issued:	03-Mar-1999	Last Update:	13-Jan-2007
Data Collect Site:	NO	Township I:	30.0
Water Use Permit:	NO	UTM Easting:	330620.988
Well Drill:	AUGER	UTM Northing:	3085813.389
Well Depth:	30.0	Point X:	-82.7207406519301
Well Casing:	2.0	Point Y:	27.8864461719019
Casing to:	28.5	Latitude:	27 53 11.21
Static Water:	0.0	Longitude:	82 43 14.67
Contractor:	KELLY HUSS		
Site Name:	616608 - 7		
Owner Name:	Honeywell Inc		
WCP Sites:	http://www38.swfwmd.state.fl.us/Support/WCP/WcpDetail.aspx?permit=616608		
Well Use:	MONITOR		
Well Located:			
Well Located 1:	13350 US HWY 19 NORTH		
Well Located 2:			

Map Key	Direction	Distance (mi)	Distance (ft)	Elevation (ft)	DB
250	SSW	0.56	2,951.65	16.51	WATER WELLS

Site ID:	402231	Section ID:	8.0
Well Constr Permit:	612928	Range ID:	16.0
WCP Status:	6	SPFWE:	423344.10180692
Well No:	1	SPFWN:	1292105.77376685
License No:	11154	GIS Update:	25-May-2005
Permit Issued:	30-Nov-1998	Last Update:	13-Jan-2007
Data Collect Site:	NO	Township I:	30.0
Water Use Permit:	NO	UTM Easting:	330620.988
Well Drill:	PLUGGED BY APPROVED METHOD	UTM Northing:	3085813.389
Well Depth:	40.0	Point X:	-82.7207406519301
Well Casing:	2.0	Point Y:	27.8864461719019
Casing to:	40.0	Latitude:	27 53 11.21
Static Water:	0.0	Longitude:	82 43 14.67
Contractor:	NWFWMD		
Site Name:	612928 - 1		
Owner Name:	Metropolitan Life Real Estate Investors		
WCP Sites:	http://www38.swfwmd.state.fl.us/Support/WCP/WcpDetail.aspx?permit=612928		
Well Use:	PLUGGED		
Well Located:			
Well Located 1:	12707 US 19 N		
Well Located 2:			

Map Key	Direction	Distance (mi)	Distance (ft)	Elevation (ft)	DB
250	SSW	0.56	2,951.65	16.51	WATER WELLS

Site ID:	293737	Section ID:	8.0
Well Constr Permit:	540264	Range ID:	16.0
WCP Status:	6	SPFWE:	423344.10180692
Well No:	2	SPFWN:	1292105.77376685
License No:	7078	GIS Update:	25-May-2005
Permit Issued:	02-Jul-1993	Last Update:	13-Jan-2007
Data Collect Site:	NO	Township I:	30.0
Water Use Permit:	NO	UTM Easting:	330620.988
Well Drill:	AUGER	UTM Northing:	3085813.389
Well Depth:	20.0	Point X:	-82.7207406519301
Well Casing:	2.0	Point Y:	27.8864461719019
Casing to:	10.0	Latitude:	27 53 11.21
Static Water:	0.0	Longitude:	82 43 14.67
Contractor:	CH2M HILL INC		
Site Name:	540264 - 2		
Owner Name:	Champion Modular Restaurant		
WCP Sites:	http://www38.swfwmd.state.fl.us/Support/WCP/WcpDetail.aspx?permit=540264		
Well Use:	MONITOR		
Well Located:			
Well Located 1:	12812 - 60TH STRETE N		
Well Located 2:			

Map Key	Direction	Distance (mi)	Distance (ft)	Elevation (ft)	DB
250	SSW	0.56	2,951.65	16.51	WATER WELLS

Site ID:	269141	Section ID:	8.0
Well Constr Permit:	524918	Range ID:	16.0
WCP Status:	6	SPFWE:	423344.10180692
Well No:	1	SPFWN:	1292105.77376685
License No:	9009	GIS Update:	25-May-2005
Permit Issued:	18-May-1992	Last Update:	13-Jan-2007
Data Collect Site:	NO	Township I:	30.0
Water Use Permit:	NO	UTM Easting:	330620.988
Well Drill:	AUGER	UTM Northing:	3085813.389
Well Depth:	12.0	Point X:	-82.7207406519301
Well Casing:	2.0	Point Y:	27.8864461719019
Casing to:	2.0	Latitude:	27 53 11.21
Static Water:	0.0	Longitude:	82 43 14.67
Contractor:	INTEGRATED ENVIRONMENTAL SOLUTIO		
Site Name:	524918 - 1		
Owner Name:	O'Hanranan Consultants,Inc. Gallaway Chemicals Division		
WCP Sites:	http://www38.swfwmd.state.fl.us/Support/WCP/WcpDetail.aspx?permit=524918		
Well Use:	MONITOR		
Well Located:			
Well Located 1:	P.O. BOX 5301		

Well Located 2:

Map Key	Direction	Distance (mi)	Distance (ft)	Elevation (ft)	DB
250	SSW	0.56	2,951.65	16.51	WATER WELLS

Site ID:	343615	Section ID:	8.0
Well Constr Permit:	569625	Range ID:	16.0
WCP Status:	6	SPFWE:	423344.10180692
Well No:	1	SPFWN:	1292105.77376685
License No:	9177	GIS Update:	25-May-2005
Permit Issued:	07-Jul-1995	Last Update:	13-Jan-2007
Data Collect Site:	NO	Township I:	30.0
Water Use Permit:	NO	UTM Easting:	330620.988
Well Drill:	ROTARY	UTM Northing:	3085813.389
Well Depth:	33.0	Point X:	-82.7207406519301
Well Casing:	2.0	Point Y:	27.8864461719019
Casing to:	18.0	Latitude:	27 53 11.21
Static Water:	0.0	Longitude:	82 43 14.67
Contractor:	KELLY HUSS		
Site Name:	569625 - 1		
Owner Name:	The New England		
WCP Sites:	http://www38.swfwmd.state.fl.us/Support/WCP/WcpDetail.aspx?permit=569625		
Well Use:	MONITOR		
Well Located:			
Well Located 1:	12707 US 19 NORTH		
Well Located 2:			

Map Key	Direction	Distance (mi)	Distance (ft)	Elevation (ft)	DB
250	SSW	0.56	2,951.65	16.51	WATER WELLS

Site ID:	205214	Section ID:	8.0
Well Constr Permit:	468718	Range ID:	16.0
WCP Status:	6	SPFWE:	423344.10180692
Well No:	1	SPFWN:	1292105.77376685
License No:	2825	GIS Update:	25-May-2005
Permit Issued:	17-Oct-1988	Last Update:	13-Jan-2007
Data Collect Site:	NO	Township I:	30.0
Water Use Permit:	NO	UTM Easting:	330620.988
Well Drill:	AUGER	UTM Northing:	3085813.389
Well Depth:	22.0	Point X:	-82.7207406519301
Well Casing:	2.0	Point Y:	27.8864461719019
Casing to:	22.0	Latitude:	27 53 11.21
Static Water:	1.0	Longitude:	82 43 14.67
Contractor:	LAW ENGINEERING & TESTING CO		
Site Name:	468718 - 1		
Owner Name:	Richard Hain		

Wells and Additional Sources Detail Report

WCP Sites:	http://www38.swfwmd.state.fl.us/Support/WCP/WcpDetail.aspx?permit=468718
Well Use:	MONITOR
Well Located:	
Well Located 1:	5833 126TH AVE N
Well Located 2:	

Map Key	Direction	Distance (mi)	Distance (ft)	Elevation (ft)	DB
250	SSW	0.56	2,951.65	16.51	WATER WELLS

Site ID:	343621	Section ID:	8.0
Well Constr Permit:	569625	Range ID:	16.0
WCP Status:	6	SPFWE:	423344.10180692
Well No:	7	SPFWN:	1292105.77376685
License No:	9177	GIS Update:	25-May-2005
Permit Issued:	07-Jul-1995	Last Update:	13-Jan-2007
Data Collect Site:	NO	Township I:	30.0
Water Use Permit:	NO	UTM Easting:	330620.988
Well Drill:	ROTARY	UTM Northing:	3085813.389
Well Depth:	42.0	Point X:	-82.7207406519301
Well Casing:	2.0	Point Y:	27.8864461719019
Casing to:	39.5	Latitude:	27 53 11.21
Static Water:	0.0	Longitude:	82 43 14.67
Contractor:	KELLY HUSS		
Site Name:	569625 - 7		
Owner Name:	The New England		
WCP Sites:	http://www38.swfwmd.state.fl.us/Support/WCP/WcpDetail.aspx?permit=569625		
Well Use:	MONITOR		
Well Located:			
Well Located 1:	12707 US 19 NORTH		
Well Located 2:			

Map Key	Direction	Distance (mi)	Distance (ft)	Elevation (ft)	DB
250	SSW	0.56	2,951.65	16.51	WATER WELLS

Site ID:	400257	Section ID:	8.0
Well Constr Permit:	611456	Range ID:	16.0
WCP Status:	6	SPFWE:	423344.10180692
Well No:	2	SPFWN:	1292105.77376685
License No:	2254	GIS Update:	25-May-2005
Permit Issued:	19-Oct-1998	Last Update:	13-Jan-2007
Data Collect Site:	NO	Township I:	30.0
Water Use Permit:	NO	UTM Easting:	330620.988
Well Drill:	NOT ENTERED	UTM Northing:	3085813.389
Well Depth:	9.0	Point X:	-82.7207406519301
Well Casing:	2.0	Point Y:	27.8864461719019
Casing to:	9.0	Latitude:	27 53 11.21

Static Water:	0.0	Longitude:	82 43 14.67
Contractor:	IMPERIAL TESTING LABS		
Site Name:	611456 - 2		
Owner Name:	Joe Kimworthty		
WCP Sites:	http://www38.swfwmd.state.fl.us/Support/WCP/WcpDetail.aspx?permit=611456		
Well Use:	PLUGGED		
Well Located:			
Well Located 1:	12290 U.S. HIGHWAY 19 NORTH		
Well Located 2:			

Map Key	Direction	Distance (mi)	Distance (ft)	Elevation (ft)	DB
250	SSW	0.56	2,951.65	16.51	WATER WELLS

Site ID:	520916	Section ID:	8.0
Well Constr Permit:	693213	Range ID:	16.0
WCP Status:	6	SPFWE:	423344.10082267
Well No:	6	SPFWN:	1292105.77376685
License No:	9193	GIS Update:	16-Mar-2010
Permit Issued:	08-Dec-2003	Last Update:	13-Jan-2007
Data Collect Site:	NO	Township I:	30.0
Water Use Permit:	NO	UTM Easting:	330620.9877
Well Drill:	HYDRAULIC PUNCH	UTM Northing:	3085813.389
Well Depth:	11.0	Point X:	-82.7207406549768
Well Casing:	1.0	Point Y:	27.8864461718859
Casing to:	2.0	Latitude:	27 53 11.21
Static Water:	0.0	Longitude:	82 43 14.67
Contractor:	ENVIRONMENTAL ENGINEERING CONSUL		
Site Name:	693213 - 6		
Owner Name:	Medico Environmental Ser Inc		
WCP Sites:	http://www38.swfwmd.state.fl.us/Support/WCP/WcpDetail.aspx?permit=693213		
Well Use:	MONITOR		
Well Located:			
Well Located 1:	13200 58TH ST N		
Well Located 2:			

Map Key	Direction	Distance (mi)	Distance (ft)	Elevation (ft)	DB
250	SSW	0.56	2,951.65	16.51	WATER WELLS

Site ID:	401926	Section ID:	8.0
Well Constr Permit:	612725	Range ID:	16.0
WCP Status:	6	SPFWE:	423344.10180692
Well No:	5	SPFWN:	1292105.77376685
License No:	2805	GIS Update:	25-May-2005
Permit Issued:	23-Nov-1998	Last Update:	13-Jan-2007
Data Collect Site:	NO	Township I:	30.0
Water Use Permit:	NO	UTM Easting:	330620.988

Well Drill:	AUGER	UTM Northing:	3085813.389
Well Depth:	15.0	Point X:	-82.7207406519301
Well Casing:	2.0	Point Y:	27.8864461719019
Casing to:	1.5	Latitude:	27 53 11.21
Static Water:	4.0	Longitude:	82 43 14.67
Contractor:	DIVERSIFIED DRILLING CORP.		
Site Name:	612725 - 5		
Owner Name:	Honeywell Inc		
WCP Sites:	http://www38.swfwmd.state.fl.us/Support/WCP/WcpDetail.aspx?permit=612725		
Well Use:	MONITOR		
Well Located:			
Well Located 1:	13350 US HWY 19 N		
Well Located 2:			

Map Key	Direction	Distance (mi)	Distance (ft)	Elevation (ft)	DB
250	SSW	0.56	2,951.65	16.51	WATER WELLS

Site ID:	240527	Section ID:	8.0
Well Constr Permit:	504034	Range ID:	16.0
WCP Status:	6	SPFWE:	423344.10180692
Well No:	1	SPFWN:	1292105.77376685
License No:	2254	GIS Update:	25-May-2005
Permit Issued:	12-Sep-1990	Last Update:	13-Jan-2007
Data Collect Site:	NO	Township I:	30.0
Water Use Permit:	NO	UTM Easting:	330620.988
Well Drill:	AUGER	UTM Northing:	3085813.389
Well Depth:	7.0	Point X:	-82.7207406519301
Well Casing:	2.0	Point Y:	27.8864461719019
Casing to:	1.0	Latitude:	27 53 11.21
Static Water:	2.0	Longitude:	82 43 14.67
Contractor:	IMPERIAL TESTING LABS		
Site Name:	504034 - 1		
Owner Name:	Galloway Chemicals		
WCP Sites:	http://www38.swfwmd.state.fl.us/Support/WCP/WcpDetail.aspx?permit=504034		
Well Use:	MONITOR		
Well Located:			
Well Located 1:	6414 125TH AVE.N. LARGO		
Well Located 2:			

Map Key	Direction	Distance (mi)	Distance (ft)	Elevation (ft)	DB
250	SSW	0.56	2,951.65	16.51	WATER WELLS

Site ID:	286715	Section ID:	8.0
Well Constr Permit:	535855	Range ID:	16.0
WCP Status:	6	SPFWE:	423344.10180692
Well No:	2	SPFWN:	1292105.77376685

Wells and Additional Sources Detail Report

License No:	2879	GIS Update:	25-May-2005
Permit Issued:	16-Mar-1993	Last Update:	13-Jan-2007
Data Collect Site:	NO	Township I:	30.0
Water Use Permit:	NO	UTM Easting:	330620.988
Well Drill:	AUGER	UTM Northing:	3085813.389
Well Depth:	12.0	Point X:	-82.7207406519301
Well Casing:	2.0	Point Y:	27.8864461719019
Casing to:	2.0	Latitude:	27 53 11.21
Static Water:	0.0	Longitude:	82 43 14.67
Contractor:	Huss Drilling, Inc		
Site Name:	535855 - 2		
Owner Name:	Florida Groundwater Services		
WCP Sites:	http://www38.swfwmd.state.fl.us/Support/WCP/WcpDetail.aspx?permit=535855		
Well Use:	MONITOR		
Well Located:			
Well Located 1:	111 SOUTH ARMENIA AVE		
Well Located 2:			

Map Key	Direction	Distance (mi)	Distance (ft)	Elevation (ft)	DB
250	SSW	0.56	2,951.65	16.51	WATER WELLS

Site ID:	495645	Section ID:	8.0
Well Constr Permit:	677987	Range ID:	16.0
WCP Status:	6	SPFWE:	423344.10180692
Well No:	1	SPFWN:	1292105.77376685
License No:	9313	GIS Update:	25-May-2005
Permit Issued:	22-Nov-2002	Last Update:	13-Jan-2007
Data Collect Site:	NO	Township I:	30.0
Water Use Permit:	NO	UTM Easting:	330620.988
Well Drill:	AUGER	UTM Northing:	3085813.389
Well Depth:	27.0	Point X:	-82.7207406519301
Well Casing:	8.0	Point Y:	27.8864461719019
Casing to:	17.0	Latitude:	27 53 11.21
Static Water:	0.0	Longitude:	82 43 14.67
Contractor:	ENVIROTRAC LTD		
Site Name:	677987 - 1		
Owner Name:	Honeywell Inc		
WCP Sites:	http://www38.swfwmd.state.fl.us/Support/WCP/WcpDetail.aspx?permit=677987		
Well Use:	MONITOR		
Well Located:			
Well Located 1:	13350 US HWY 19 NORTH		
Well Located 2:			

Map Key	Direction	Distance (mi)	Distance (ft)	Elevation (ft)	DB
250	SSW	0.56	2,951.65	16.51	WATER WELLS

Wells and Additional Sources Detail Report

Site ID:	269475	Section ID:	8.0
Well Constr Permit:	525095	Range ID:	16.0
WCP Status:	6	SPFWE:	423344.10180692
Well No:	0	SPFWN:	1292105.77376685
License No:	2525	GIS Update:	15-Jan-2007
Permit Issued:	26-May-1992	Last Update:	13-Jan-2007
Data Collect Site:	NO	Township I:	30.0
Water Use Permit:	NO	UTM Easting:	330620.988
Well Drill:		UTM Northing:	3085813.389
Well Depth:	0.0	Point X:	-82.7207406519301
Well Casing:	2.0	Point Y:	27.8864461719019
Casing to:	0.0	Latitude:	27 53 11.21
Static Water:	0.0	Longitude:	82 43 14.67
Contractor:	MIXON FOUNDATION & DRILLING		
Site Name:	525095 - 6		
Owner Name:	Florida Dept Of Transportation		
WCP Sites:	http://www38.swfwmd.state.fl.us/Support/WCP/WcpDetail.aspx?permit=525095		
Well Use:	MONITOR		
Well Located:			
Well Located 1:	5211 ULMERTON RD		
Well Located 2:			

Map Key	Direction	Distance (mi)	Distance (ft)	Elevation (ft)	DB
250	SSW	0.56	2,951.65	16.51	WATER WELLS

Site ID:	190859	Section ID:	8.0
Well Constr Permit:	454363	Range ID:	16.0
WCP Status:	6	SPFWE:	423344.10180692
Well No:	1	SPFWN:	1292105.77376685
License No:	2807	GIS Update:	25-May-2005
Permit Issued:	29-Apr-1988	Last Update:	13-Jan-2007
Data Collect Site:	NO	Township I:	30.0
Water Use Permit:	NO	UTM Easting:	330620.988
Well Drill:	AUGER	UTM Northing:	3085813.389
Well Depth:	12.0	Point X:	-82.7207406519301
Well Casing:	2.0	Point Y:	27.8864461719019
Casing to:	12.0	Latitude:	27 53 11.21
Static Water:	0.0	Longitude:	82 43 14.67
Contractor:	BROWN & ASSOCIATES ENVIRONMENTAL		
Site Name:	454363 - 1		
Owner Name:	Florida Dept Of Transportation		
WCP Sites:	http://www38.swfwmd.state.fl.us/Support/WCP/WcpDetail.aspx?permit=454363		
Well Use:	MONITOR		
Well Located:			
Well Located 1:	PO BOX 16398		
Well Located 2:			

Map Key	Direction	Distance (mi)	Distance (ft)	Elevation (ft)	DB
250	SSW	0.56	2,951.65	16.51	WATER WELLS

Site ID:	534246	Section ID:	8.0
Well Constr Permit:	711630	Range ID:	16.0
WCP Status:	6	SPFWE:	423344.10180692
Well No:	1	SPFWN:	1292105.77376685
License No:	2879	GIS Update:	25-May-2005
Permit Issued:	29-Dec-2004	Last Update:	13-Jan-2007
Data Collect Site:	NO	Township I:	30.0
Water Use Permit:	NO	UTM Easting:	330620.988
Well Drill:	AUGER	UTM Northing:	3085813.389
Well Depth:	21.0	Point X:	-82.7207406519301
Well Casing:	2.0	Point Y:	27.8864461719019
Casing to:	18.0	Latitude:	27 53 11.21
Static Water:	0.0	Longitude:	82 43 14.67
Contractor:	Huss Drilling, Inc		
Site Name:	711630 - 1		
Owner Name:	Honeywell Inc		
WCP Sites:	http://www38.swfwmd.state.fl.us/Support/WCP/WcpDetail.aspx?permit=711630		
Well Use:	MONITOR		
Well Located:			
Well Located 1:	13350 US Hwy 19 N., Clearwater		
Well Located 2:			

Map Key	Direction	Distance (mi)	Distance (ft)	Elevation (ft)	DB
250	SSW	0.56	2,951.65	16.51	WATER WELLS

Site ID:	544051	Section ID:	8.0
Well Constr Permit:	712570	Range ID:	16.0
WCP Status:	6	SPFWE:	423344.10082267
Well No:	2	SPFWN:	1292105.77376685
License No:	9224	GIS Update:	16-Mar-2010
Permit Issued:	19-Jan-2005	Last Update:	13-Jan-2007
Data Collect Site:	NO	Township I:	30.0
Water Use Permit:	NO	UTM Easting:	330620.9877
Well Drill:	HYDRAULIC PUNCH	UTM Northing:	3085813.389
Well Depth:	25.0	Point X:	-82.7207406549768
Well Casing:	0.5	Point Y:	27.8864461718859
Casing to:	20.0	Latitude:	27 53 11.21
Static Water:	0.0	Longitude:	82 43 14.67
Contractor:	HSA ENGINEERS & SCIENTISTS		
Site Name:	712570 - 2		
Owner Name:	Jeffry Knight		
WCP Sites:	http://www38.swfwmd.state.fl.us/Support/WCP/WcpDetail.aspx?permit=712570		

Well Use:	MONITOR
Well Located:	
Well Located 1:	6056 ULMERTON RD
Well Located 2:	

Map Key	Direction	Distance (mi)	Distance (ft)	Elevation (ft)	DB
250	SSW	0.56	2,951.65	16.51	WATER WELLS

Site ID:	315712	Section ID:	8.0
Well Constr Permit:	553478	Range ID:	16.0
WCP Status:	6	SPFWE:	423344.10180692
Well No:	1	SPFWN:	1292105.77376685
License No:	9147	GIS Update:	25-May-2005
Permit Issued:	03-Jun-1994	Last Update:	13-Jan-2007
Data Collect Site:	NO	Township I:	30.0
Water Use Permit:	NO	UTM Easting:	330620.988
Well Drill:	JETTED	UTM Northing:	3085813.389
Well Depth:	15.0	Point X:	-82.7207406519301
Well Casing:	1.25	Point Y:	27.8864461719019
Casing to:	10.0	Latitude:	27 53 11.21
Static Water:	0.0	Longitude:	82 43 14.67
Contractor:	RAINBOW IRRIGATION & PUMP CO.		
Site Name:	553478 - 1		
Owner Name:	King Air		
WCP Sites:	http://www38.swfwmd.state.fl.us/Support/WCP/WcpDetail.aspx?permit=553478		
Well Use:	IRRIGATION		
Well Located:			
Well Located 1:	12530 ENTERPRISE BLVD.		
Well Located 2:			

Map Key	Direction	Distance (mi)	Distance (ft)	Elevation (ft)	DB
250	SSW	0.56	2,951.65	16.51	WATER WELLS

Site ID:	269148	Section ID:	8.0
Well Constr Permit:	524918	Range ID:	16.0
WCP Status:	6	SPFWE:	423344.10180692
Well No:	0	SPFWN:	1292105.77376685
License No:	9009	GIS Update:	15-Jan-2007
Permit Issued:	18-May-1992	Last Update:	13-Jan-2007
Data Collect Site:	NO	Township I:	30.0
Water Use Permit:	NO	UTM Easting:	330620.988
Well Drill:		UTM Northing:	3085813.389
Well Depth:	0.0	Point X:	-82.7207406519301
Well Casing:	2.0	Point Y:	27.8864461719019
Casing to:	0.0	Latitude:	27 53 11.21
Static Water:	0.0	Longitude:	82 43 14.67

Wells and Additional Sources Detail Report

Contractor:	INTEGRATED ENVIRONMENTAL SOLUTIO
Site Name:	524918 - 8
Owner Name:	O'Hanranan Consultants,Inc. Gallaway Chemicals Division
WCP Sites:	http://www38.swfwmd.state.fl.us/Support/WCP/WcpDetail.aspx?permit=524918
Well Use:	MONITOR
Well Located:	
Well Located 1:	P.O. BOX 5301
Well Located 2:	

Map Key	Direction	Distance (mi)	Distance (ft)	Elevation (ft)	DB
250	SSW	0.56	2,951.65	16.51	WATER WELLS

Site ID:	132721	Section ID:	8.0
Well Constr Permit:	396200	Range ID:	16.0
WCP Status:	6	SPFWE:	423344.10180692
Well No:	1	SPFWN:	1292105.77376685
License No:	1660	GIS Update:	25-May-2005
Permit Issued:	06-Sep-1984	Last Update:	13-Jan-2007
Data Collect Site:	NO	Township I:	30.0
Water Use Permit:	NO	UTM Easting:	330620.988
Well Drill:	ROTARY	UTM Northing:	3085813.389
Well Depth:	143.0	Point X:	-82.7207406519301
Well Casing:	3.0	Point Y:	27.8864461719019
Casing to:	104.0	Latitude:	27 53 11.21
Static Water:	11.0	Longitude:	82 43 14.67
Contractor:	ANDREW SWITALSKI WELL DRILLING		
Site Name:	396200 - 1		
Owner Name:	Blauser & Assoc		
WCP Sites:	http://www38.swfwmd.state.fl.us/Support/WCP/WcpDetail.aspx?permit=396200		
Well Use:	IRRIGATION		
Well Located:			
Well Located 1:	BOX 11166		
Well Located 2:			

Map Key	Direction	Distance (mi)	Distance (ft)	Elevation (ft)	DB
250	SSW	0.56	2,951.65	16.51	WATER WELLS

Site ID:	399574	Section ID:	8.0
Well Constr Permit:	610974	Range ID:	16.0
WCP Status:	6	SPFWE:	423344.10180692
Well No:	2	SPFWN:	1292105.77376685
License No:	9177	GIS Update:	25-May-2005
Permit Issued:	06-Oct-1998	Last Update:	13-Jan-2007
Data Collect Site:	NO	Township I:	30.0
Water Use Permit:	NO	UTM Easting:	330620.988
Well Drill:	AUGER	UTM Northing:	3085813.389

Well Depth:	40.0	Point X:	-82.7207406519301
Well Casing:	2.0	Point Y:	27.8864461719019
Casing to:	15.0	Latitude:	27 53 11.21
Static Water:	0.0	Longitude:	82 43 14.67
Contractor:	KELLY HUSS		
Site Name:	610974 - 2		
Owner Name:	Metropolitan Life Real Estate Investors		
WCP Sites:	http://www38.swfwmd.state.fl.us/Support/WCP/WcpDetail.aspx?permit=610974		
Well Use:	MONITOR		
Well Located:			
Well Located 1:	12707 US 19 N		
Well Located 2:			

Map Key	Direction	Distance (mi)	Distance (ft)	Elevation (ft)	DB
250	SSW	0.56	2,951.65	16.51	WATER WELLS

Site ID:	269800	Section ID:	8.0
Well Constr Permit:	525279	Range ID:	16.0
WCP Status:	6	SPFWE:	423344.10180692
Well No:	2	SPFWN:	1292105.77376685
License No:	9009	GIS Update:	25-May-2005
Permit Issued:	28-May-1992	Last Update:	13-Jan-2007
Data Collect Site:	NO	Township I:	30.0
Water Use Permit:	NO	UTM Easting:	330620.988
Well Drill:	PLUGGED BY APPROVED METHOD	UTM Northing:	3085813.389
Well Depth:	12.0	Point X:	-82.7207406519301
Well Casing:	2.0	Point Y:	27.8864461719019
Casing to:	12.0	Latitude:	27 53 11.21
Static Water:	0.0	Longitude:	82 43 14.67
Contractor:	INTEGRATED ENVIRONMENTAL SOLUTIO		
Site Name:	525279 - 2		
Owner Name:	Galloway Chemicals		
WCP Sites:	http://www38.swfwmd.state.fl.us/Support/WCP/WcpDetail.aspx?permit=525279		
Well Use:	PLUGGED		
Well Located:			
Well Located 1:	6414 125TH AVE.N. LARGO		
Well Located 2:			

Map Key	Direction	Distance (mi)	Distance (ft)	Elevation (ft)	DB
250	SSW	0.56	2,951.65	16.51	WATER WELLS

Site ID:	241755	Section ID:	8.0
Well Constr Permit:	505262	Range ID:	16.0
WCP Status:	6	SPFWE:	423344.10180692
Well No:	1	SPFWN:	1292105.77376685

Wells and Additional Sources Detail Report

License No:	1704	GIS Update:	31-Oct-2006
Permit Issued:	09-Oct-1990	Last Update:	13-Jan-2007
Data Collect Site:	NO	Township I:	30.0
Water Use Permit:	NO	UTM Easting:	330620.988
Well Drill:	AUGER	UTM Northing:	3085813.389
Well Depth:	12.0	Point X:	-82.7207406519301
Well Casing:	2.0	Point Y:	27.8864461719019
Casing to:	2.0	Latitude:	27 53 11.21
Static Water:	6.0	Longitude:	82 43 14.67
Contractor:	PROFESSIONAL SER INDUSTRIES INC		
Site Name:	505262 - 1		
Owner Name:	Leggette, Brashears & Graham, In		
WCP Sites:	http://www38.swfwmd.state.fl.us/Support/WCP/WcpDetail.aspx?permit=505262		
Well Use:	MONITOR		
Well Located:			
Well Located 1:	10014 N DALE MABRY HIGHWAY, #205		
Well Located 2:			

Map Key	Direction	Distance (mi)	Distance (ft)	Elevation (ft)	DB
250	SSW	0.56	2,951.65	16.51	WATER WELLS

Site ID:	320148	Section ID:	8.0
Well Constr Permit:	556027	Range ID:	16.0
WCP Status:	6	SPFWE:	423344.10180692
Well No:	6	SPFWN:	1292105.77376685
License No:	2879	GIS Update:	25-May-2005
Permit Issued:	03-Aug-1994	Last Update:	13-Jan-2007
Data Collect Site:	NO	Township I:	30.0
Water Use Permit:	NO	UTM Easting:	330620.988
Well Drill:	ROTARY	UTM Northing:	3085813.389
Well Depth:	42.0	Point X:	-82.7207406519301
Well Casing:	2.0	Point Y:	27.8864461719019
Casing to:	32.0	Latitude:	27 53 11.21
Static Water:	0.0	Longitude:	82 43 14.67
Contractor:	Huss Drilling, Inc		
Site Name:	556027 - 6		
Owner Name:	Boylston Capital Adivsors Inc		
WCP Sites:	http://www38.swfwmd.state.fl.us/Support/WCP/WcpDetail.aspx?permit=556027		
Well Use:	MONITOR		
Well Located:			
Well Located 1:	501 BOYLSTON STREET		
Well Located 2:			

Map Key	Direction	Distance (mi)	Distance (ft)	Elevation (ft)	DB
250	SSW	0.56	2,951.65	16.51	WATER WELLS

Wells and Additional Sources Detail Report

Site ID:	401921	Section ID:	8.0
Well Constr Permit:	612724	Range ID:	16.0
WCP Status:	6	SPFWE:	423344.10180692
Well No:	6	SPFWN:	1292105.77376685
License No:	2805	GIS Update:	25-May-2005
Permit Issued:	23-Nov-1998	Last Update:	13-Jan-2007
Data Collect Site:	NO	Township I:	30.0
Water Use Permit:	NO	UTM Easting:	330620.988
Well Drill:	AUGER	UTM Northing:	3085813.389
Well Depth:	30.0	Point X:	-82.7207406519301
Well Casing:	2.0	Point Y:	27.8864461719019
Casing to:	17.0	Latitude:	27 53 11.21
Static Water:	4.0	Longitude:	82 43 14.67
Contractor:	DIVERSIFIED DRILLING CORP.		
Site Name:	612724 - 6		
Owner Name:	Honeywell Inc		
WCP Sites:	http://www38.swfwmd.state.fl.us/Support/WCP/WcpDetail.aspx?permit=612724		
Well Use:	MONITOR		
Well Located:			
Well Located 1:	13350 US HWY 19 N		
Well Located 2:			

Map Key	Direction	Distance (mi)	Distance (ft)	Elevation (ft)	DB
250	SSW	0.56	2,951.65	16.51	WATER WELLS

Site ID:	149602	Section ID:	8.0
Well Constr Permit:	413081	Range ID:	16.0
WCP Status:	6	SPFWE:	423344.10180692
Well No:	1	SPFWN:	1292105.77376685
License No:	999998	GIS Update:	25-May-2005
Permit Issued:	03-Mar-1986	Last Update:	13-Jan-2007
Data Collect Site:	NO	Township I:	30.0
Water Use Permit:	NO	UTM Easting:	330620.988
Well Drill:	AUGER	UTM Northing:	3085813.389
Well Depth:	10.0	Point X:	-82.7207406519301
Well Casing:	2.0	Point Y:	27.8864461719019
Casing to:	10.0	Latitude:	27 53 11.21
Static Water:	0.0	Longitude:	82 43 14.67
Contractor:	RECORD MISSING AT UPLOAD		
Site Name:	413081 - 1		
Owner Name:	Merita Breed Co		
WCP Sites:	http://www38.swfwmd.state.fl.us/Support/WCP/WcpDetail.aspx?permit=413081		
Well Use:	MONITOR		
Well Located:			
Well Located 1:	6560 ULMERTON ROAD		
Well Located 2:			

Map Key	Direction	Distance (mi)	Distance (ft)	Elevation (ft)	DB
250	SSW	0.56	2,951.65	16.51	WATER WELLS

Site ID:	343618	Section ID:	8.0
Well Constr Permit:	569625	Range ID:	16.0
WCP Status:	6	SPFWE:	423344.10180692
Well No:	4	SPFWN:	1292105.77376685
License No:	9177	GIS Update:	25-May-2005
Permit Issued:	07-Jul-1995	Last Update:	13-Jan-2007
Data Collect Site:	NO	Township I:	30.0
Water Use Permit:	NO	UTM Easting:	330620.988
Well Drill:	ROTARY	UTM Northing:	3085813.389
Well Depth:	27.0	Point X:	-82.7207406519301
Well Casing:	2.0	Point Y:	27.8864461719019
Casing to:	17.0	Latitude:	27 53 11.21
Static Water:	0.0	Longitude:	82 43 14.67
Contractor:	KELLY HUSS		
Site Name:	569625 - 4		
Owner Name:	The New England		
WCP Sites:	http://www38.swfwmd.state.fl.us/Support/WCP/WcpDetail.aspx?permit=569625		
Well Use:	MONITOR		
Well Located:			
Well Located 1:	12707 US 19 NORTH		
Well Located 2:			

Map Key	Direction	Distance (mi)	Distance (ft)	Elevation (ft)	DB
250	SSW	0.56	2,951.65	16.51	WATER WELLS

Site ID:	281974	Section ID:	8.0
Well Constr Permit:	533096	Range ID:	16.0
WCP Status:	6	SPFWE:	423344.10180692
Well No:	4	SPFWN:	1292105.77376685
License No:	9009	GIS Update:	25-May-2005
Permit Issued:	28-Dec-1992	Last Update:	13-Jan-2007
Data Collect Site:	NO	Township I:	30.0
Water Use Permit:	NO	UTM Easting:	330620.988
Well Drill:	AUGER	UTM Northing:	3085813.389
Well Depth:	12.0	Point X:	-82.7207406519301
Well Casing:	2.0	Point Y:	27.8864461719019
Casing to:	2.0	Latitude:	27 53 11.21
Static Water:	0.0	Longitude:	82 43 14.67
Contractor:	INTEGRATED ENVIRONMENTAL SOLUTIO		
Site Name:	533096 - 4		
Owner Name:	Galloway Chemicals		
WCP Sites:	http://www38.swfwmd.state.fl.us/Support/WCP/WcpDetail.aspx?permit=533096		

Well Use:	MONITOR
Well Located:	
Well Located 1:	6414 125TH AVE.N. LARGO
Well Located 2:	

Map Key	Direction	Distance (mi)	Distance (ft)	Elevation (ft)	DB
250	SSW	0.56	2,951.65	16.51	WATER WELLS

Site ID:	145513	Section ID:	8.0
Well Constr Permit:	408992	Range ID:	16.0
WCP Status:	6	SPFWE:	423344.10180692
Well No:	1	SPFWN:	1292105.77376685
License No:	1564	GIS Update:	25-May-2005
Permit Issued:	14-Oct-1985	Last Update:	13-Jan-2007
Data Collect Site:	NO	Township I:	30.0
Water Use Permit:	NO	UTM Easting:	330620.988
Well Drill:	AUGER	UTM Northing:	3085813.389
Well Depth:	145.0	Point X:	-82.7207406519301
Well Casing:	2.0	Point Y:	27.8864461719019
Casing to:	135.0	Latitude:	27 53 11.21
Static Water:	0.0	Longitude:	82 43 14.67
Contractor:	GOING IRRIGATION		
Site Name:	408992 - 1		
Owner Name:	Wen-Dic Construction Co		
WCP Sites:	http://www38.swfwmd.state.fl.us/Support/WCP/WcpDetail.aspx?permit=408992		
Well Use:	MONITOR		
Well Located:			
Well Located 1:	5833 126TH AVE		
Well Located 2:			

Map Key	Direction	Distance (mi)	Distance (ft)	Elevation (ft)	DB
250	SSW	0.56	2,951.65	16.51	WATER WELLS

Site ID:	484686	Section ID:	8.0
Well Constr Permit:	671607	Range ID:	16.0
WCP Status:	6	SPFWE:	423344.10082267
Well No:	2	SPFWN:	1292105.77376685
License No:	9046	GIS Update:	16-Mar-2010
Permit Issued:	26-Jun-2002	Last Update:	13-Jan-2007
Data Collect Site:	NO	Township I:	30.0
Water Use Permit:	NO	UTM Easting:	330620.9877
Well Drill:	JETTED	UTM Northing:	3085813.389
Well Depth:	22.0	Point X:	-82.7207406549768
Well Casing:	1.25	Point Y:	27.8864461718859
Casing to:	18.0	Latitude:	27 53 11.21
Static Water:	10.0	Longitude:	82 43 14.67

Wells and Additional Sources Detail Report

Contractor:	HILTON'S WELLS
Site Name:	671607 - 2
Owner Name:	Steve Cass
WCP Sites:	http://www38.swfwmd.state.fl.us/Support/WCP/WcpDetail.aspx?permit=671607
Well Use:	IRRIGATION
Well Located:	
Well Located 1:	125 PALMETTO LANE
Well Located 2:	

Map Key	Direction	Distance (mi)	Distance (ft)	Elevation (ft)	DB
250	SSW	0.56	2,951.65	16.51	WATER WELLS

Site ID:	401916	Section ID:	8.0
Well Constr Permit:	612724	Range ID:	16.0
WCP Status:	6	SPFWE:	423344.10180692
Well No:	1	SPFWN:	1292105.77376685
License No:	2805	GIS Update:	25-May-2005
Permit Issued:	23-Nov-1998	Last Update:	13-Jan-2007
Data Collect Site:	NO	Township I:	30.0
Water Use Permit:	NO	UTM Easting:	330620.988
Well Drill:	AUGER	UTM Northing:	3085813.389
Well Depth:	30.0	Point X:	-82.7207406519301
Well Casing:	2.0	Point Y:	27.8864461719019
Casing to:	17.0	Latitude:	27 53 11.21
Static Water:	4.0	Longitude:	82 43 14.67
Contractor:	DIVERSIFIED DRILLING CORP.		
Site Name:	612724 - 1		
Owner Name:	Honeywell Inc		
WCP Sites:	http://www38.swfwmd.state.fl.us/Support/WCP/WcpDetail.aspx?permit=612724		
Well Use:	MONITOR		
Well Located:			
Well Located 1:	13350 US HWY 19 N		
Well Located 2:			

Map Key	Direction	Distance (mi)	Distance (ft)	Elevation (ft)	DB
250	SSW	0.56	2,951.65	16.51	WATER WELLS

Site ID:	151426	Section ID:	8.0
Well Constr Permit:	414906	Range ID:	16.0
WCP Status:	6	SPFWE:	423344.10180692
Well No:	1	SPFWN:	1292105.77376685
License No:	2254	GIS Update:	25-May-2005
Permit Issued:	25-Apr-1986	Last Update:	13-Jan-2007
Data Collect Site:	NO	Township I:	30.0
Water Use Permit:	NO	UTM Easting:	330620.988
Well Drill:	AUGER	UTM Northing:	3085813.389

Well Depth:	12.0	Point X:	-82.7207406519301
Well Casing:	2.0	Point Y:	27.8864461719019
Casing to:	2.0	Latitude:	27 53 11.21
Static Water:	4.0	Longitude:	82 43 14.67
Contractor:	IMPERIAL TESTING LABS		
Site Name:	414906 - 1		
Owner Name:	Fehr, Robert		
WCP Sites:	http://www38.swfwmd.state.fl.us/Support/WCP/WcpDetail.aspx?permit=414906		
Well Use:	MONITOR		
Well Located:			
Well Located 1:	12322 OAKS LA		
Well Located 2:			

Map Key	Direction	Distance (mi)	Distance (ft)	Elevation (ft)	DB
250	SSW	0.56	2,951.65	16.51	WATER WELLS

Site ID:	512165	Section ID:	8.0
Well Constr Permit:	688071	Range ID:	16.0
WCP Status:	6	SPFWE:	423344.10082267
Well No:	4	SPFWN:	1292105.77376685
License No:	1564	GIS Update:	16-Mar-2010
Permit Issued:	01-Aug-2003	Last Update:	13-Jan-2007
Data Collect Site:	NO	Township I:	30.0
Water Use Permit:	NO	UTM Easting:	330620.9877
Well Drill:	JETTED	UTM Northing:	3085813.389
Well Depth:	18.0	Point X:	-82.7207406549768
Well Casing:	1.0	Point Y:	27.8864461718859
Casing to:	14.0	Latitude:	27 53 11.21
Static Water:	0.0	Longitude:	82 43 14.67
Contractor:	GOING IRRIGATION		
Site Name:	688071 - 4		
Owner Name:	Kathy Mortharson		
WCP Sites:	http://www38.swfwmd.state.fl.us/Support/WCP/WcpDetail.aspx?permit=688071		
Well Use:	IRRIGATION		
Well Located:			
Well Located 1:	221 HOWARD DRIVE		
Well Located 2:			

Map Key	Direction	Distance (mi)	Distance (ft)	Elevation (ft)	DB
250	SSW	0.56	2,951.65	16.51	WATER WELLS

Site ID:	451805	Section ID:	8.0
Well Constr Permit:	650347	Range ID:	16.0
WCP Status:	6	SPFWE:	423344.10082267
Well No:	2	SPFWN:	1292105.77376685
License No:	9224	GIS Update:	16-Mar-2010

Permit Issued:	26-Mar-2001	Last Update:	13-Jan-2007
Data Collect Site:	NO	Township I:	30.0
Water Use Permit:	NO	UTM Easting:	330620.9877
Well Drill:	HYDRAULIC PUNCH	UTM Northing:	3085813.389
Well Depth:	30.0	Point X:	-82.7207406549768
Well Casing:	0.5	Point Y:	27.8864461718859
Casing to:	15.0	Latitude:	27 53 11.21
Static Water:	0.0	Longitude:	82 43 14.67
Contractor:	HSA ENGINEERS & SCIENTISTS		
Site Name:	650347 - 2		
Owner Name:	Jeffry Knight		
WCP Sites:	http://www38.swfwmd.state.fl.us/Support/WCP/WcpDetail.aspx?permit=650347		
Well Use:	MONITOR		
Well Located:			
Well Located 1:	6056 ULMERTON RD		
Well Located 2:			

Map Key	Direction	Distance (mi)	Distance (ft)	Elevation (ft)	DB
250	SSW	0.56	2,951.65	16.51	WATER WELLS

Site ID:	447915	Section ID:	8.0
Well Constr Permit:	647528	Range ID:	16.0
WCP Status:	6	SPFWE:	423344.10082267
Well No:	2	SPFWN:	1292105.77376685
License No:	9224	GIS Update:	16-Mar-2010
Permit Issued:	26-Jan-2001	Last Update:	13-Jan-2007
Data Collect Site:	NO	Township I:	30.0
Water Use Permit:	NO	UTM Easting:	330620.9877
Well Drill:	HYDRAULIC PUNCH	UTM Northing:	3085813.389
Well Depth:	30.0	Point X:	-82.7207406549768
Well Casing:	0.5	Point Y:	27.8864461718859
Casing to:	25.0	Latitude:	27 53 11.21
Static Water:	0.0	Longitude:	82 43 14.67
Contractor:	HSA ENGINEERS & SCIENTISTS		
Site Name:	647528 - 2		
Owner Name:	Jeffry Knight		
WCP Sites:	http://www38.swfwmd.state.fl.us/Support/WCP/WcpDetail.aspx?permit=647528		
Well Use:	MONITOR		
Well Located:			
Well Located 1:	6056 ULMERTON RD		
Well Located 2:			

Map Key	Direction	Distance (mi)	Distance (ft)	Elevation (ft)	DB
250	SSW	0.56	2,951.65	16.51	WATER WELLS

Site ID:	287789	Section ID:	8.0

Well Constr Permit:	536524	Range ID:	16.0
WCP Status:	6	SPFWE:	423344.10180692
Well No:	3	SPFWN:	1292105.77376685
License No:	9148	GIS Update:	25-May-2005
Permit Issued:	06-Apr-1993	Last Update:	13-Jan-2007
Data Collect Site:	NO	Township I:	30.0
Water Use Permit:	NO	UTM Easting:	330620.988
Well Drill:	AUGER	UTM Northing:	3085813.389
Well Depth:	10.0	Point X:	-82.7207406519301
Well Casing:	2.0	Point Y:	27.8864461719019
Casing to:	2.0	Latitude:	27 53 11.21
Static Water:	0.0	Longitude:	82 43 14.67
Contractor:	Davis Drilling LLC		
Site Name:	536524 - 3		
Owner Name:	Calvin L Glasbrenner		
WCP Sites:	http://www38.swfwmd.state.fl.us/Support/WCP/WcpDetail.aspx?permit=536524		
Well Use:	MONITOR		
Well Located:			
Well Located 1:	6409 123RD AVE N		
Well Located 2:			

Map Key	Direction	Distance (mi)	Distance (ft)	Elevation (ft)	DB
250	SSW	0.56	2,951.65	16.51	WATER WELLS

Site ID:	372082	Section ID:	8.0
Well Constr Permit:	589975	Range ID:	16.0
WCP Status:	6	SPFWE:	423344.10082267
Well No:	3	SPFWN:	1292105.77376685
License No:	9212	GIS Update:	16-Mar-2010
Permit Issued:	28-Mar-1997	Last Update:	13-Jan-2007
Data Collect Site:	NO	Township I:	30.0
Water Use Permit:	NO	UTM Easting:	330620.9877
Well Drill:	JETTED	UTM Northing:	3085813.389
Well Depth:	21.0	Point X:	-82.7207406549768
Well Casing:	2.0	Point Y:	27.8864461718859
Casing to:	11.0	Latitude:	27 53 11.21
Static Water:	0.0	Longitude:	82 43 14.67
Contractor:	Advanced Landscaping Services In		
Site Name:	589975 - 3		
Owner Name:	Ben Jacob & Assoc		
WCP Sites:	http://www38.swfwmd.state.fl.us/Support/WCP/WcpDetail.aspx?permit=589975		
Well Use:	IRRIGATION		
Well Located:			
Well Located 1:	125TH AV & 66TH ST N		
Well Located 2:			

Map Key	Direction	Distance (mi)	Distance (ft)	Elevation (ft)	DB

250	SSW	0.56	2,951.65	16.51	WATER WELLS

Site ID:	283462	Section ID:	8.0
Well Constr Permit:	533994	Range ID:	16.0
WCP Status:	6	SPFWE:	423344.10180692
Well No:	2	SPFWN:	1292105.77376685
License No:	2805	GIS Update:	25-May-2005
Permit Issued:	22-Jan-1993	Last Update:	13-Jan-2007
Data Collect Site:	NO	Township I:	30.0
Water Use Permit:	NO	UTM Easting:	330620.988
Well Drill:	AUGER	UTM Northing:	3085813.389
Well Depth:	13.0	Point X:	-82.7207406519301
Well Casing:	2.0	Point Y:	27.8864461719019
Casing to:	5.0	Latitude:	27 53 11.21
Static Water:	5.0	Longitude:	82 43 14.67
Contractor:	DIVERSIFIED DRILLING CORP.		
Site Name:	533994 - 2		
Owner Name:	Florida Groundwater Services		
WCP Sites:	http://www38.swfwmd.state.fl.us/Support/WCP/WcpDetail.aspx?permit=533994		
Well Use:	MONITOR		
Well Located:			
Well Located 1:	111 SOUTH ARMENIA AVE		
Well Located 2:			

Map Key	Direction	Distance (mi)	Distance (ft)	Elevation (ft)	DB
250	SSW	0.56	2,951.65	16.51	WATER WELLS

Site ID:	277349	Section ID:	8.0
Well Constr Permit:	530090	Range ID:	16.0
WCP Status:	6	SPFWE:	423344.10180692
Well No:	1	SPFWN:	1292105.77376685
License No:	7078	GIS Update:	25-May-2005
Permit Issued:	21-Sep-1992	Last Update:	13-Jan-2007
Data Collect Site:	NO	Township I:	30.0
Water Use Permit:	NO	UTM Easting:	330620.988
Well Drill:	PLUGGED BY APPROVED METHOD	UTM Northing:	3085813.389
Well Depth:	13.0	Point X:	-82.7207406519301
Well Casing:	2.0	Point Y:	27.8864461719019
Casing to:	13.0	Latitude:	27 53 11.21
Static Water:	0.0	Longitude:	82 43 14.67
Contractor:	CH2M HILL INC		
Site Name:	530090 - 1		
Owner Name:	Florida Dept Of Transportation		
WCP Sites:	http://www38.swfwmd.state.fl.us/Support/WCP/WcpDetail.aspx?permit=530090		
Well Use:	PLUGGED		

Well Located:
Well Located 1: 5211 ULMERTON RD
Well Located 2:

Map Key	Direction	Distance (mi)	Distance (ft)	Elevation (ft)	DB
250	SSW	0.56	2,951.65	16.51	WATER WELLS

Site ID:	328232	Section ID:	8.0
Well Constr Permit:	560593	Range ID:	16.0
WCP Status:	6	SPFWE:	423344.10082267
Well No:	2	SPFWN:	1292105.77376685
License No:	2250	GIS Update:	16-Mar-2010
Permit Issued:	23-Nov-1994	Last Update:	13-Jan-2007
Data Collect Site:	NO	Township I:	30.0
Water Use Permit:	NO	UTM Easting:	330620.9877
Well Drill:	AUGER	UTM Northing:	3085813.389
Well Depth:	27.0	Point X:	-82.7207406549768
Well Casing:	2.0	Point Y:	27.8864461718859
Casing to:	17.0	Latitude:	27 53 11.21
Static Water:	0.0	Longitude:	82 43 14.67
Contractor:	MIXON GROUP INC		
Site Name:	560593 - 2		
Owner Name:	Grady Pridgen		
WCP Sites:	http://www38.swfwmd.state.fl.us/Support/WCP/WcpDetail.aspx?permit=560593		
Well Use:	MONITOR		
Well Located:			
Well Located 1:	5459 115TH AVENUE NORTH		
Well Located 2:			

Map Key	Direction	Distance (mi)	Distance (ft)	Elevation (ft)	DB
250	SSW	0.56	2,951.65	16.51	WATER WELLS

Site ID:	248112	Section ID:	8.0
Well Constr Permit:	511589	Range ID:	16.0
WCP Status:	6	SPFWE:	423344.10180692
Well No:	1	SPFWN:	1292105.77376685
License No:	9105	GIS Update:	25-May-2005
Permit Issued:	12-Mar-1991	Last Update:	13-Jan-2007
Data Collect Site:	NO	Township I:	30.0
Water Use Permit:	NO	UTM Easting:	330620.988
Well Drill:	COMBINATION (TWO OR MORE METHODS)	UTM Northing:	3085813.389
Well Depth:	27.0	Point X:	-82.7207406519301
Well Casing:	2.0	Point Y:	27.8864461719019
Casing to:	22.0	Latitude:	27 53 11.21
Static Water:	0.0	Longitude:	82 43 14.67

Wells and Additional Sources Detail Report

Contractor:	JOHN MAURER
Site Name:	511589 - 1
Owner Name:	Honeywell Inc
WCP Sites:	http://www38.swfwmd.state.fl.us/Support/WCP/WcpDetail.aspx?permit=511589
Well Use:	MONITOR
Well Located:	
Well Located 1:	13350 US HWY 19 S
Well Located 2:	

Map Key	Direction	Distance (mi)	Distance (ft)	Elevation (ft)	DB
250	SSW	0.56	2,951.65	16.51	WATER WELLS

Site ID:	451804	Section ID:	8.0
Well Constr Permit:	650347	Range ID:	16.0
WCP Status:	6	SPFWE:	423344.10082267
Well No:	1	SPFWN:	1292105.77376685
License No:	9224	GIS Update:	16-Mar-2010
Permit Issued:	26-Mar-2001	Last Update:	13-Jan-2007
Data Collect Site:	NO	Township I:	30.0
Water Use Permit:	NO	UTM Easting:	330620.9877
Well Drill:	HYDRAULIC PUNCH	UTM Northing:	3085813.389
Well Depth:	30.0	Point X:	-82.7207406549768
Well Casing:	0.5	Point Y:	27.8864461718859
Casing to:	15.0	Latitude:	27 53 11.21
Static Water:	0.0	Longitude:	82 43 14.67
Contractor:	HSA ENGINEERS & SCIENTISTS		
Site Name:	650347 - 1		
Owner Name:	Jeffry Knight		
WCP Sites:	http://www38.swfwmd.state.fl.us/Support/WCP/WcpDetail.aspx?permit=650347		
Well Use:	MONITOR		
Well Located:			
Well Located 1:	6056 ULMERTON RD		
Well Located 2:			

Map Key	Direction	Distance (mi)	Distance (ft)	Elevation (ft)	DB
250	SSW	0.56	2,951.65	16.51	WATER WELLS

Site ID:	350333	Section ID:	8.0
Well Constr Permit:	574012	Range ID:	16.0
WCP Status:	6	SPFWE:	423344.10180692
Well No:	4	SPFWN:	1292105.77376685
License No:	2805	GIS Update:	25-May-2005
Permit Issued:	27-Nov-1995	Last Update:	13-Jan-2007
Data Collect Site:	NO	Township I:	30.0
Water Use Permit:	NO	UTM Easting:	330620.988
Well Drill:	COMBINATION (TWO OR MORE	UTM Northing:	3085813.389

	METHODS)		
Well Depth:	17.0	Point X:	-82.7207406519301
Well Casing:	2.0	Point Y:	27.8864461719019
Casing to:	2.0	Latitude:	27 53 11.21
Static Water:	3.5	Longitude:	82 43 14.67
Contractor:	DIVERSIFIED DRILLING CORP.		
Site Name:	574012 - 4		
Owner Name:	Honeywell Inc		
WCP Sites:	http://www38.swfwmd.state.fl.us/Support/WCP/WcpDetail.aspx?permit=574012		
Well Use:	MONITOR		
Well Located:			
Well Located 1:	13350 US HWY 19 N		
Well Located 2:			

Map Key	Direction	Distance (mi)	Distance (ft)	Elevation (ft)	DB
250	SSW	0.56	2,951.65	16.51	WATER WELLS

Site ID:	447919	Section ID:	8.0
Well Constr Permit:	647529	Range ID:	16.0
WCP Status:	6	SPFWE:	423344.10082267
Well No:	2	SPFWN:	1292105.77376685
License No:	9224	GIS Update:	16-Mar-2010
Permit Issued:	26-Jan-2001	Last Update:	13-Jan-2007
Data Collect Site:	NO	Township I:	30.0
Water Use Permit:	NO	UTM Easting:	330620.9877
Well Drill:	HYDRAULIC PUNCH	UTM Northing:	3085813.389
Well Depth:	15.0	Point X:	-82.7207406549768
Well Casing:	0.5	Point Y:	27.8864461718859
Casing to:	5.0	Latitude:	27 53 11.21
Static Water:	0.0	Longitude:	82 43 14.67
Contractor:	HSA ENGINEERS & SCIENTISTS		
Site Name:	647529 - 2		
Owner Name:	Jeffry Knight		
WCP Sites:	http://www38.swfwmd.state.fl.us/Support/WCP/WcpDetail.aspx?permit=647529		
Well Use:	MONITOR		
Well Located:			
Well Located 1:	6056 ULMERTON RD		
Well Located 2:			

Map Key	Direction	Distance (mi)	Distance (ft)	Elevation (ft)	DB
250	SSW	0.56	2,951.65	16.51	WATER WELLS

Site ID:	254539	Section ID:	8.0
Well Constr Permit:	515849	Range ID:	16.0
WCP Status:	6	SPFWE:	423344.10180692
Well No:	1	SPFWN:	1292105.77376685

License No:	1369	GIS Update:	25-May-2005
Permit Issued:	07-Aug-1991	Last Update:	13-Jan-2007
Data Collect Site:	NO	Township I:	30.0
Water Use Permit:	NO	UTM Easting:	330620.988
Well Drill:	ROTARY	UTM Northing:	3085813.389
Well Depth:	160.0	Point X:	-82.7207406519301
Well Casing:	4.0	Point Y:	27.8864461719019
Casing to:	80.0	Latitude:	27 53 11.21
Static Water:	12.0	Longitude:	82 43 14.67
Contractor:	FOURQUREAN WELL DRILLING		
Site Name:	515849 - 1		
Owner Name:	William Silverstein		
WCP Sites:	http://www38.swfwmd.state.fl.us/Support/WCP/WcpDetail.aspx?permit=515849		
Well Use:	IRRIGATION		
Well Located:			
Well Located 1:	12255 62ND STREET N		
Well Located 2:			

Map Key	Direction	Distance (mi)	Distance (ft)	Elevation (ft)	DB
250	SSW	0.56	2,951.65	16.51	WATER WELLS

Site ID:	214642	Section ID:	8.0
Well Constr Permit:	478146	Range ID:	16.0
WCP Status:	6	SPFWE:	423344.10180692
Well No:	1	SPFWN:	1292105.77376685
License No:	2858	GIS Update:	25-May-2005
Permit Issued:	04-Apr-1989	Last Update:	13-Jan-2007
Data Collect Site:	NO	Township I:	30.0
Water Use Permit:	NO	UTM Easting:	330620.988
Well Drill:	AUGER	UTM Northing:	3085813.389
Well Depth:	10.0	Point X:	-82.7207406519301
Well Casing:	2.0	Point Y:	27.8864461719019
Casing to:	10.0	Latitude:	27 53 11.21
Static Water:	5.0	Longitude:	82 43 14.67
Contractor:	PROFESSIONAL SERVICE INDUSTRIES		
Site Name:	478146 - 1		
Owner Name:	Pick Kwik Food Stores		
WCP Sites:	http://www38.swfwmd.state.fl.us/Support/WCP/WcpDetail.aspx?permit=478146		
Well Use:	MONITOR		
Well Located:			
Well Located 1:	PO BOX 6288		
Well Located 2:			

Map Key	Direction	Distance (mi)	Distance (ft)	Elevation (ft)	DB
250	SSW	0.56	2,951.65	16.51	WATER WELLS

Wells and Additional Sources Detail Report

Site ID:	57098	Section ID:	8.0
Well Constr Permit:	320587	Range ID:	16.0
WCP Status:	6	SPFWE:	423344.10180692
Well No:	1	SPFWN:	1292105.77376685
License No:	1094	GIS Update:	25-May-2005
Permit Issued:	01-Jan-1970	Last Update:	13-Jan-2007
Data Collect Site:	NO	Township I:	30.0
Water Use Permit:	NO	UTM Easting:	330620.988
Well Drill:	ROTARY	UTM Northing:	3085813.389
Well Depth:	173.0	Point X:	-82.7207406519301
Well Casing:	4.0	Point Y:	27.8864461719019
Casing to:	102.0	Latitude:	27 53 11.21
Static Water:	10.0	Longitude:	82 43 14.67
Contractor:	MIXON FOUNDATION & DRILLING, INC		
Site Name:	320587 - 1		
Owner Name:	Cont Inn In		
WCP Sites:	http://www38.swfwmd.state.fl.us/Support/WCP/WcpDetail.aspx?permit=320587		
Well Use:	IRRIGATION		
Well Located:			
Well Located 1:	NO ADDRESS		
Well Located 2:			

Map Key	Direction	Distance (mi)	Distance (ft)	Elevation (ft)	DB
250	SSW	0.56	2,951.65	16.51	WATER WELLS

Site ID:	400262	Section ID:	8.0
Well Constr Permit:	611456	Range ID:	16.0
WCP Status:	6	SPFWE:	423344.10180692
Well No:	0	SPFWN:	1292105.77376685
License No:	2254	GIS Update:	15-Jan-2007
Permit Issued:	19-Oct-1998	Last Update:	13-Jan-2007
Data Collect Site:	NO	Township I:	30.0
Water Use Permit:	NO	UTM Easting:	330620.988
Well Drill:		UTM Northing:	3085813.389
Well Depth:	0.0	Point X:	-82.7207406519301
Well Casing:	2.0	Point Y:	27.8864461719019
Casing to:	0.0	Latitude:	27 53 11.21
Static Water:	0.0	Longitude:	82 43 14.67
Contractor:	IMPERIAL TESTING LABS		
Site Name:	611456 - 7		
Owner Name:	Joe Kimworthty		
WCP Sites:	http://www38.swfwmd.state.fl.us/Support/WCP/WcpDetail.aspx?permit=611456		
Well Use:	PLUGGED		
Well Located:			
Well Located 1:	12290 U.S. HIGHWAY 19 NORTH		
Well Located 2:			

Map Key	Direction	Distance (mi)	Distance (ft)	Elevation (ft)	DB
250	SSW	0.56	2,951.65	16.51	WATER WELLS

Site ID:	447910	Section ID:	8.0
Well Constr Permit:	647527	Range ID:	16.0
WCP Status:	6	SPFWE:	423344.10082267
Well No:	1	SPFWN:	1292105.77376685
License No:	9224	GIS Update:	16-Mar-2010
Permit Issued:	26-Jan-2001	Last Update:	13-Jan-2007
Data Collect Site:	NO	Township I:	30.0
Water Use Permit:	NO	UTM Easting:	330620.9877
Well Drill:	HYDRAULIC PUNCH	UTM Northing:	3085813.389
Well Depth:	25.0	Point X:	-82.7207406549768
Well Casing:	0.5	Point Y:	27.8864461718859
Casing to:	15.0	Latitude:	27 53 11.21
Static Water:	0.0	Longitude:	82 43 14.67
Contractor:	HSA ENGINEERS & SCIENTISTS		
Site Name:	647527 - 1		
Owner Name:	Jeffry Knight		
WCP Sites:	http://www38.swfwmd.state.fl.us/Support/WCP/WcpDetail.aspx?permit=647527		
Well Use:	MONITOR		
Well Located:			
Well Located 1:	6056 ULMERTON RD		
Well Located 2:			

Map Key	Direction	Distance (mi)	Distance (ft)	Elevation (ft)	DB
250	SSW	0.56	2,951.65	16.51	WATER WELLS

Site ID:	58233	Section ID:	8.0
Well Constr Permit:	321722	Range ID:	16.0
WCP Status:	6	SPFWE:	423344.10180692
Well No:	1	SPFWN:	1292105.77376685
License No:	999998	GIS Update:	27-Oct-2006
Permit Issued:	01-Jan-1970	Last Update:	13-Jan-2007
Data Collect Site:	NO	Township I:	30.0
Water Use Permit:	NO	UTM Easting:	330620.988
Well Drill:	CABLE TOOL	UTM Northing:	3085813.389
Well Depth:	155.0	Point X:	-82.7207406519301
Well Casing:	4.0	Point Y:	27.8864461719019
Casing to:	131.0	Latitude:	27 53 11.21
Static Water:	12.0	Longitude:	82 43 14.67
Contractor:	RECORD MISSING AT UPLOAD		
Site Name:	321722 - 1		
Owner Name:	R Hood		
WCP Sites:	http://www38.swfwmd.state.fl.us/Support/WCP/WcpDetail.aspx?permit=321722		

Well Use:	PUBLIC SUPPLY
Well Located:	
Well Located 1:	NO ADDRESS
Well Located 2:	

Map Key	Direction	Distance (mi)	Distance (ft)	Elevation (ft)	DB
250	SSW	0.56	2,951.65	16.51	WATER WELLS

Site ID:	495639	Section ID:	8.0
Well Constr Permit:	677984	Range ID:	16.0
WCP Status:	6	SPFWE:	423344.10180692
Well No:	2	SPFWN:	1292105.77376685
License No:	9313	GIS Update:	25-May-2005
Permit Issued:	22-Nov-2002	Last Update:	13-Jan-2007
Data Collect Site:	NO	Township I:	30.0
Water Use Permit:	NO	UTM Easting:	330620.988
Well Drill:	AUGER	UTM Northing:	3085813.389
Well Depth:	30.0	Point X:	-82.7207406519301
Well Casing:	2.0	Point Y:	27.8864461719019
Casing to:	20.0	Latitude:	27 53 11.21
Static Water:	0.0	Longitude:	82 43 14.67
Contractor:	ENVIROTRAC LTD		
Site Name:	677984 - 2		
Owner Name:	Honeywell Inc		
WCP Sites:	http://www38.swfwmd.state.fl.us/Support/WCP/WcpDetail.aspx?permit=677984		
Well Use:	MONITOR		
Well Located:			
Well Located 1:	13350 US HWY 19 NORTH		
Well Located 2:			

Map Key	Direction	Distance (mi)	Distance (ft)	Elevation (ft)	DB
250	SSW	0.56	2,951.65	16.51	WATER WELLS

Site ID:	401917	Section ID:	8.0
Well Constr Permit:	612724	Range ID:	16.0
WCP Status:	6	SPFWE:	423344.10180692
Well No:	2	SPFWN:	1292105.77376685
License No:	2805	GIS Update:	25-May-2005
Permit Issued:	23-Nov-1998	Last Update:	13-Jan-2007
Data Collect Site:	NO	Township I:	30.0
Water Use Permit:	NO	UTM Easting:	330620.988
Well Drill:	AUGER	UTM Northing:	3085813.389
Well Depth:	30.0	Point X:	-82.7207406519301
Well Casing:	2.0	Point Y:	27.8864461719019
Casing to:	17.0	Latitude:	27 53 11.21
Static Water:	4.0	Longitude:	82 43 14.67

Contractor:	DIVERSIFIED DRILLING CORP.
Site Name:	612724 - 2
Owner Name:	Honeywell Inc
WCP Sites:	http://www38.swfwmd.state.fl.us/Support/WCP/WcpDetail.aspx?permit=612724
Well Use:	MONITOR
Well Located:	
Well Located 1:	13350 US HWY 19 N
Well Located 2:	

Map Key	Direction	Distance (mi)	Distance (ft)	Elevation (ft)	DB
250	SSW	0.56	2,951.65	16.51	WATER WELLS

Site ID:	380701	Section ID:	8.0
Well Constr Permit:	596530	Range ID:	16.0
WCP Status:	6	SPFWE:	423344.10180692
Well No:	3	SPFWN:	1292105.77376685
License No:	2254	GIS Update:	25-May-2005
Permit Issued:	26-Aug-1997	Last Update:	13-Jan-2007
Data Collect Site:	NO	Township I:	30.0
Water Use Permit:	NO	UTM Easting:	330620.988
Well Drill:	AUGER	UTM Northing:	3085813.389
Well Depth:	9.0	Point X:	-82.7207406519301
Well Casing:	2.0	Point Y:	27.8864461719019
Casing to:	2.0	Latitude:	27 53 11.21
Static Water:	0.0	Longitude:	82 43 14.67
Contractor:	IMPERIAL TESTING LABS		
Site Name:	596530 - 3		
Owner Name:	Joe Kimworthty		
WCP Sites:	http://www38.swfwmd.state.fl.us/Support/WCP/WcpDetail.aspx?permit=596530		
Well Use:	MONITOR		
Well Located:			
Well Located 1:	12290 HWY 19 NO		
Well Located 2:			

Map Key	Direction	Distance (mi)	Distance (ft)	Elevation (ft)	DB
250	SSW	0.56	2,951.65	16.51	WATER WELLS

Site ID:	544046	Section ID:	8.0
Well Constr Permit:	712570	Range ID:	16.0
WCP Status:	6	SPFWE:	423344.10082267
Well No:	7	SPFWN:	1292105.77376685
License No:	9224	GIS Update:	16-Mar-2010
Permit Issued:	19-Jan-2005	Last Update:	13-Jan-2007
Data Collect Site:	NO	Township I:	30.0
Water Use Permit:	NO	UTM Easting:	330620.9877
Well Drill:	HYDRAULIC PUNCH	UTM Northing:	3085813.389

Well Depth:	25.0	Point X:	-82.7207406549768
Well Casing:	0.5	Point Y:	27.8864461718859
Casing to:	20.0	Latitude:	27 53 11.21
Static Water:	0.0	Longitude:	82 43 14.67
Contractor:	HSA ENGINEERS & SCIENTISTS		
Site Name:	712570 - 7		
Owner Name:	Jeffry Knight		
WCP Sites:	http://www38.swfwmd.state.fl.us/Support/WCP/WcpDetail.aspx?permit=712570		
Well Use:	MONITOR		
Well Located:			
Well Located 1:	6056 ULMERTON RD		
Well Located 2:			

Map Key	Direction	Distance (mi)	Distance (ft)	Elevation (ft)	DB
250	SSW	0.56	2,951.65	16.51	WATER WELLS

Site ID:	447922	Section ID:	8.0
Well Constr Permit:	647529	Range ID:	16.0
WCP Status:	6	SPFWE:	423344.10082267
Well No:	5	SPFWN:	1292105.77376685
License No:	9224	GIS Update:	16-Mar-2010
Permit Issued:	26-Jan-2001	Last Update:	13-Jan-2007
Data Collect Site:	NO	Township I:	30.0
Water Use Permit:	NO	UTM Easting:	330620.9877
Well Drill:	HYDRAULIC PUNCH	UTM Northing:	3085813.389
Well Depth:	15.0	Point X:	-82.7207406549768
Well Casing:	0.5	Point Y:	27.8864461718859
Casing to:	5.0	Latitude:	27 53 11.21
Static Water:	0.0	Longitude:	82 43 14.67
Contractor:	HSA ENGINEERS & SCIENTISTS		
Site Name:	647529 - 5		
Owner Name:	Jeffry Knight		
WCP Sites:	http://www38.swfwmd.state.fl.us/Support/WCP/WcpDetail.aspx?permit=647529		
Well Use:	MONITOR		
Well Located:			
Well Located 1:	6056 ULMERTON RD		
Well Located 2:			

Map Key	Direction	Distance (mi)	Distance (ft)	Elevation (ft)	DB
250	SSW	0.56	2,951.65	16.51	WATER WELLS

Site ID:	185840	Section ID:	8.0
Well Constr Permit:	449344	Range ID:	16.0
WCP Status:	6	SPFWE:	423344.10180692
Well No:	1	SPFWN:	1292105.77376685
License No:	1945	GIS Update:	25-May-2005

Permit Issued:	21-Mar-1988	Last Update:	13-Jan-2007
Data Collect Site:	NO	Township I:	30.0
Water Use Permit:	NO	UTM Easting:	330620.988
Well Drill:	AUGER	UTM Northing:	3085813.389
Well Depth:	25.0	Point X:	-82.7207406519301
Well Casing:	2.0	Point Y:	27.8864461719019
Casing to:	25.0	Latitude:	27 53 11.21
Static Water:	8.0	Longitude:	82 43 14.67
Contractor:	BURNETT CONTRACTING & DRILLING		
Site Name:	449344 - 1		
Owner Name:	Mildred Kaminsky c/o Mobile Oil Prop Tax Division		
WCP Sites:	http://www38.swfwmd.state.fl.us/Support/WCP/WcpDetail.aspx?permit=449344		
Well Use:	MONITOR		
Well Located:			
Well Located 1:	CORP-EMB-2305A PO BOX 53		
Well Located 2:			

Map Key	Direction	Distance (mi)	Distance (ft)	Elevation (ft)	DB
250	SSW	0.56	2,951.65	16.51	WATER WELLS

Site ID:	162211	Section ID:	8.0
Well Constr Permit:	425705	Range ID:	16.0
WCP Status:	6	SPFWE:	423344.10180692
Well No:	1	SPFWN:	1292105.77376685
License No:	1747	GIS Update:	25-May-2005
Permit Issued:	22-Dec-1986	Last Update:	13-Jan-2007
Data Collect Site:	NO	Township I:	30.0
Water Use Permit:	NO	UTM Easting:	330620.988
Well Drill:	AUGER	UTM Northing:	3085813.389
Well Depth:	15.0	Point X:	-82.7207406519301
Well Casing:	4.0	Point Y:	27.8864461719019
Casing to:	15.0	Latitude:	27 53 11.21
Static Water:	5.0	Longitude:	82 43 14.67
Contractor:	GEOTECHNICAL ENTERPRISES, INC.		
Site Name:	425705 - 1		
Owner Name:	Williams & Associates		
WCP Sites:	http://www38.swfwmd.state.fl.us/Support/WCP/WcpDetail.aspx?permit=425705		
Well Use:	MONITOR		
Well Located:			
Well Located 1:	12290 US 19 SOUTH		
Well Located 2:			

Map Key	Direction	Distance (mi)	Distance (ft)	Elevation (ft)	DB
250	SSW	0.56	2,951.65	16.51	WATER WELLS

Site ID:	269473	Section ID:	8.0

Well Constr Permit:	525095	Range ID:	16.0
WCP Status:	6	SPFWE:	423344.10180692
Well No:	0	SPFWN:	1292105.77376685
License No:	2525	GIS Update:	15-Jan-2007
Permit Issued:	26-May-1992	Last Update:	13-Jan-2007
Data Collect Site:	NO	Township I:	30.0
Water Use Permit:	NO	UTM Easting:	330620.988
Well Drill:		UTM Northing:	3085813.389
Well Depth:	0.0	Point X:	-82.7207406519301
Well Casing:	2.0	Point Y:	27.8864461719019
Casing to:	0.0	Latitude:	27 53 11.21
Static Water:	0.0	Longitude:	82 43 14.67
Contractor:	MIXON FOUNDATION & DRILLING		
Site Name:	525095 - 4		
Owner Name:	Florida Dept Of Transportation		
WCP Sites:	http://www38.swfwmd.state.fl.us/Support/WCP/WcpDetail.aspx?permit=525095		
Well Use:	MONITOR		
Well Located:			
Well Located 1:	5211 ULMERTON RD		
Well Located 2:			

Map Key	Direction	Distance (mi)	Distance (ft)	Elevation (ft)	DB
250	SSW	0.56	2,951.65	16.51	WATER WELLS

Site ID:	294704	Section ID:	8.0
Well Constr Permit:	540824	Range ID:	16.0
WCP Status:	6	SPFWE:	423344.10180692
Well No:	2	SPFWN:	1292105.77376685
License No:	1582	GIS Update:	25-May-2005
Permit Issued:	19-Jul-1993	Last Update:	13-Jan-2007
Data Collect Site:	NO	Township I:	30.0
Water Use Permit:	NO	UTM Easting:	330620.988
Well Drill:	JETTED	UTM Northing:	3085813.389
Well Depth:	16.0	Point X:	-82.7207406519301
Well Casing:	1.25	Point Y:	27.8864461719019
Casing to:	11.0	Latitude:	27 53 11.21
Static Water:	0.0	Longitude:	82 43 14.67
Contractor:	WILLETT PUMPS & SPRINKLERS		
Site Name:	540824 - 2		
Owner Name:	Jerry Bueler		
WCP Sites:	http://www38.swfwmd.state.fl.us/Support/WCP/WcpDetail.aspx?permit=540824		
Well Use:	IRRIGATION		
Well Located:			
Well Located 1:	6537 - 126TH AVENUE N		
Well Located 2:			

Map Key	Direction	Distance (mi)	Distance (ft)	Elevation (ft)	DB

250	SSW	0.56	2,951.65	16.51	WATER WELLS

Site ID:	484690	Section ID:	8.0
Well Constr Permit:	671607	Range ID:	16.0
WCP Status:	6	SPFWE:	423344.10082267
Well No:	0	SPFWN:	1292105.77376685
License No:	9046	GIS Update:	16-Mar-2010
Permit Issued:	26-Jun-2002	Last Update:	13-Jan-2007
Data Collect Site:	NO	Township I:	30.0
Water Use Permit:	NO	UTM Easting:	330620.9877
Well Drill:		UTM Northing:	3085813.389
Well Depth:	0.0	Point X:	-82.7207406549768
Well Casing:	1.25	Point Y:	27.8864461718859
Casing to:	0.0	Latitude:	27 53 11.21
Static Water:	0.0	Longitude:	82 43 14.67
Contractor:	HILTON'S WELLS		
Site Name:	671607 - 6		
Owner Name:	Steve Cass		
WCP Sites:	http://www38.swfwmd.state.fl.us/Support/WCP/WcpDetail.aspx?permit=671607		
Well Use:	IRRIGATION		
Well Located:			
Well Located 1:	125 PALMETTO LANE		
Well Located 2:			

Map Key	Direction	Distance (mi)	Distance (ft)	Elevation (ft)	DB
250	SSW	0.56	2,951.65	16.51	WATER WELLS

Site ID:	269145	Section ID:	8.0
Well Constr Permit:	524918	Range ID:	16.0
WCP Status:	6	SPFWE:	423344.10180692
Well No:	0	SPFWN:	1292105.77376685
License No:	9009	GIS Update:	15-Jan-2007
Permit Issued:	18-May-1992	Last Update:	13-Jan-2007
Data Collect Site:	NO	Township I:	30.0
Water Use Permit:	NO	UTM Easting:	330620.988
Well Drill:		UTM Northing:	3085813.389
Well Depth:	0.0	Point X:	-82.7207406519301
Well Casing:	2.0	Point Y:	27.8864461719019
Casing to:	0.0	Latitude:	27 53 11.21
Static Water:	0.0	Longitude:	82 43 14.67
Contractor:	INTEGRATED ENVIRONMENTAL SOLUTIO		
Site Name:	524918 - 5		
Owner Name:	O'Hanranan Consultants,Inc. Gallaway Chemicals Division		
WCP Sites:	http://www38.swfwmd.state.fl.us/Support/WCP/WcpDetail.aspx?permit=524918		
Well Use:	MONITOR		

Well Located:
Well Located 1: P.O. BOX 5301
Well Located 2:

Map Key	Direction	Distance (mi)	Distance (ft)	Elevation (ft)	DB
250	SSW	0.56	2,951.65	16.51	WATER WELLS

Site ID:	277347	Section ID:	8.0
Well Constr Permit:	530088	Range ID:	16.0
WCP Status:	6	SPFWE:	423344.10180692
Well No:	5	SPFWN:	1292105.77376685
License No:	7078	GIS Update:	25-May-2005
Permit Issued:	21-Sep-1992	Last Update:	13-Jan-2007
Data Collect Site:	NO	Township I:	30.0
Water Use Permit:	NO	UTM Easting:	330620.988
Well Drill:	PLUGGED BY APPROVED METHOD	UTM Northing:	3085813.389
Well Depth:	13.0	Point X:	-82.7207406519301
Well Casing:	2.0	Point Y:	27.8864461719019
Casing to:	13.0	Latitude:	27 53 11.21
Static Water:	0.0	Longitude:	82 43 14.67
Contractor:	CH2M HILL INC		
Site Name:	530088 - 5		
Owner Name:	Mobil Oil		
WCP Sites:	http://www38.swfwmd.state.fl.us/Support/WCP/WcpDetail.aspx?permit=530088		
Well Use:	PLUGGED		
Well Located:			
Well Located 1:	4601 GULF BLVD		
Well Located 2:			

Map Key	Direction	Distance (mi)	Distance (ft)	Elevation (ft)	DB
250	SSW	0.56	2,951.65	16.51	WATER WELLS

Site ID:	287792	Section ID:	8.0
Well Constr Permit:	536524	Range ID:	16.0
WCP Status:	6	SPFWE:	423344.10180692
Well No:	6	SPFWN:	1292105.77376685
License No:	9148	GIS Update:	25-May-2005
Permit Issued:	06-Apr-1993	Last Update:	13-Jan-2007
Data Collect Site:	NO	Township I:	30.0
Water Use Permit:	NO	UTM Easting:	330620.988
Well Drill:	AUGER	UTM Northing:	3085813.389
Well Depth:	10.0	Point X:	-82.7207406519301
Well Casing:	2.0	Point Y:	27.8864461719019
Casing to:	2.0	Latitude:	27 53 11.21
Static Water:	0.0	Longitude:	82 43 14.67

Wells and Additional Sources Detail Report

Contractor:	Davis Drilling LLC
Site Name:	536524 - 6
Owner Name:	Calvin L Glasbrenner
WCP Sites:	http://www38.swfwmd.state.fl.us/Support/WCP/WcpDetail.aspx?permit=536524
Well Use:	MONITOR
Well Located:	
Well Located 1:	6409 123RD AVE N
Well Located 2:	

Map Key	Direction	Distance (mi)	Distance (ft)	Elevation (ft)	DB
250	SSW	0.56	2,951.65	16.51	WATER WELLS

Site ID:	83856	Section ID:	8.0
Well Constr Permit:	347346	Range ID:	16.0
WCP Status:	6	SPFWE:	423344.10180692
Well No:	1	SPFWN:	1292105.77376685
License No:	1546	GIS Update:	25-May-2005
Permit Issued:	29-Aug-1979	Last Update:	13-Jan-2007
Data Collect Site:	NO	Township I:	30.0
Water Use Permit:	NO	UTM Easting:	330620.988
Well Drill:	CABLE TOOL	UTM Northing:	3085813.389
Well Depth:	140.0	Point X:	-82.7207406519301
Well Casing:	3.0	Point Y:	27.8864461719019
Casing to:	93.0	Latitude:	27 53 11.21
Static Water:	0.0	Longitude:	82 43 14.67
Contractor:	ADVANCED WELL DRILLING INC.		
Site Name:	347346 - 1		
Owner Name:	Hitchcock Mason, Inc.		
WCP Sites:	http://www38.swfwmd.state.fl.us/Support/WCP/WcpDetail.aspx?permit=347346		
Well Use:	IRRIGATION		
Well Located:			
Well Located 1:	11775 62ND STREET NORTH		
Well Located 2:			

Map Key	Direction	Distance (mi)	Distance (ft)	Elevation (ft)	DB
250	SSW	0.56	2,951.65	16.51	WATER WELLS

Site ID:	294703	Section ID:	8.0
Well Constr Permit:	540824	Range ID:	16.0
WCP Status:	6	SPFWE:	423344.10180692
Well No:	1	SPFWN:	1292105.77376685
License No:	1582	GIS Update:	25-May-2005
Permit Issued:	19-Jul-1993	Last Update:	13-Jan-2007
Data Collect Site:	NO	Township I:	30.0
Water Use Permit:	NO	UTM Easting:	330620.988
Well Drill:	JETTED	UTM Northing:	3085813.389

Well Depth:	16.0	Point X:	-82.7207406519301
Well Casing:	1.25	Point Y:	27.8864461719019
Casing to:	11.0	Latitude:	27 53 11.21
Static Water:	0.0	Longitude:	82 43 14.67
Contractor:	WILLETT PUMPS & SPRINKLERS		
Site Name:	540824 - 1		
Owner Name:	Jerry Bueler		
WCP Sites:	http://www38.swfwmd.state.fl.us/Support/WCP/WcpDetail.aspx?permit=540824		
Well Use:	IRRIGATION		
Well Located:			
Well Located 1:	6537 - 126TH AVENUE N		
Well Located 2:			

Map Key	Direction	Distance (mi)	Distance (ft)	Elevation (ft)	DB
250	SSW	0.56	2,951.65	16.51	WATER WELLS

Site ID:	386149	Section ID:	8.0
Well Constr Permit:	600804	Range ID:	16.0
WCP Status:	6	SPFWE:	423344.10180692
Well No:	8	SPFWN:	1292105.77376685
License No:	9179	GIS Update:	25-May-2005
Permit Issued:	29-Dec-1997	Last Update:	13-Jan-2007
Data Collect Site:	NO	Township I:	30.0
Water Use Permit:	NO	UTM Easting:	330620.988
Well Drill:	AUGER	UTM Northing:	3085813.389
Well Depth:	38.0	Point X:	-82.7207406519301
Well Casing:	4.0	Point Y:	27.8864461719019
Casing to:	23.0	Latitude:	27 53 11.21
Static Water:	0.0	Longitude:	82 43 14.67
Contractor:	CUSTOM DRILLING SERVICES, INC.		
Site Name:	600804 - 8		
Owner Name:	Metropolitan Life Insurance Company		
WCP Sites:	http://www38.swfwmd.state.fl.us/Support/WCP/WcpDetail.aspx?permit=600804		
Well Use:	MONITOR		
Well Located:			
Well Located 1:	SHIELDS MARINA		
Well Located 2:			

Map Key	Direction	Distance (mi)	Distance (ft)	Elevation (ft)	DB
250	SSW	0.56	2,951.65	16.51	WATER WELLS

Site ID:	238477	Section ID:	8.0
Well Constr Permit:	501983	Range ID:	16.0
WCP Status:	6	SPFWE:	423344.10180692
Well No:	1	SPFWN:	1292105.77376685
License No:	9026	GIS Update:	25-May-2005

Permit Issued:	20-Jul-1990	Last Update:	13-Jan-2007
Data Collect Site:	NO	Township I:	30.0
Water Use Permit:	NO	UTM Easting:	330620.988
Well Drill:	AUGER	UTM Northing:	3085813.389
Well Depth:	7.0	Point X:	-82.7207406519301
Well Casing:	2.0	Point Y:	27.8864461719019
Casing to:	2.0	Latitude:	27 53 11.21
Static Water:	2.0	Longitude:	82 43 14.67
Contractor:	JOHNNY LAMBERT		
Site Name:	501983 - 1		
Owner Name:	Pick Kwik		
WCP Sites:	http://www38.swfwmd.state.fl.us/Support/WCP/WcpDetail.aspx?permit=501983		
Well Use:	MONITOR		
Well Located:			
Well Located 1:	3165 MCMULLEN BOOTH RD		
Well Located 2:			

Map Key	Direction	Distance (mi)	Distance (ft)	Elevation (ft)	DB
250	SSW	0.56	2,951.65	16.51	WATER WELLS

Site ID:	290606	Section ID:	8.0
Well Constr Permit:	538294	Range ID:	16.0
WCP Status:	6	SPFWE:	423344.10180692
Well No:	3	SPFWN:	1292105.77376685
License No:	9148	GIS Update:	25-May-2005
Permit Issued:	17-May-1993	Last Update:	13-Jan-2007
Data Collect Site:	NO	Township I:	30.0
Water Use Permit:	NO	UTM Easting:	330620.988
Well Drill:	AUGER	UTM Northing:	3085813.389
Well Depth:	12.0	Point X:	-82.7207406519301
Well Casing:	2.0	Point Y:	27.8864461719019
Casing to:	2.0	Latitude:	27 53 11.21
Static Water:	4.0	Longitude:	82 43 14.67
Contractor:	Davis Drilling LLC		
Site Name:	538294 - 3		
Owner Name:	Merit Electric Co		
WCP Sites:	http://www38.swfwmd.state.fl.us/Support/WCP/WcpDetail.aspx?permit=538294		
Well Use:	MONITOR		
Well Located:			
Well Located 1:	6520 125TH AVE N		
Well Located 2:			

Map Key	Direction	Distance (mi)	Distance (ft)	Elevation (ft)	DB
250	SSW	0.56	2,951.65	16.51	WATER WELLS

Site ID:	516442	Section ID:	8.0

Well Constr Permit:	690575	Range ID:	16.0
WCP Status:	6	SPFWE:	423344.10082267
Well No:	5	SPFWN:	1292105.77376685
License No:	9193	GIS Update:	16-Mar-2010
Permit Issued:	03-Oct-2003	Last Update:	13-Jan-2007
Data Collect Site:	NO	Township I:	30.0
Water Use Permit:	NO	UTM Easting:	330620.9877
Well Drill:	AUGER	UTM Northing:	3085813.389
Well Depth:	10.0	Point X:	-82.7207406549768
Well Casing:	2.0	Point Y:	27.8864461718859
Casing to:	1.0	Latitude:	27 53 11.21
Static Water:	6.0	Longitude:	82 43 14.67
Contractor:	ENVIRONMENTAL ENGINEERING CONSUL		
Site Name:	690575 - 5		
Owner Name:	Medico Environmental Ser Inc		
WCP Sites:	http://www38.swfwmd.state.fl.us/Support/WCP/WcpDetail.aspx?permit=690575		
Well Use:	MONITOR		
Well Located:			
Well Located 1:	13200 58TH STREET NORTH		
Well Located 2:			

Map Key	Direction	Distance (mi)	Distance (ft)	Elevation (ft)	DB
250	SSW	0.56	2,951.65	16.51	WATER WELLS

Site ID:	212773	Section ID:	8.0
Well Constr Permit:	476277	Range ID:	16.0
WCP Status:	6	SPFWE:	423344.10180692
Well No:	1	SPFWN:	1292105.77376685
License No:	9033	GIS Update:	16-Nov-2006
Permit Issued:	27-Feb-1989	Last Update:	13-Jan-2007
Data Collect Site:	NO	Township I:	30.0
Water Use Permit:	NO	UTM Easting:	330620.988
Well Drill:	ROTARY	UTM Northing:	3085813.389
Well Depth:	145.0	Point X:	-82.7207406519301
Well Casing:	2.0	Point Y:	27.8864461719019
Casing to:	145.0	Latitude:	27 53 11.21
Static Water:	0.0	Longitude:	82 43 14.67
Contractor:	S.W.F.W.M.D.		
Site Name:	476277 - 1		
Owner Name:	Richard L Hain Sr		
WCP Sites:	http://www38.swfwmd.state.fl.us/Support/WCP/WcpDetail.aspx?permit=476277		
Well Use:	PLUGGED		
Well Located:			
Well Located 1:	5833 126TH AVE N		
Well Located 2:			

Map Key	Direction	Distance (mi)	Distance (ft)	Elevation (ft)	DB

250	SSW	0.56	2,951.65	16.51	WATER WELLS

Site ID:	240526	Section ID:	8.0
Well Constr Permit:	504033	Range ID:	16.0
WCP Status:	6	SPFWE:	423344.10180692
Well No:	1	SPFWN:	1292105.77376685
License No:	2254	GIS Update:	25-May-2005
Permit Issued:	12-Sep-1990	Last Update:	13-Jan-2007
Data Collect Site:	NO	Township I:	30.0
Water Use Permit:	NO	UTM Easting:	330620.988
Well Drill:	AUGER	UTM Northing:	3085813.389
Well Depth:	7.0	Point X:	-82.7207406519301
Well Casing:	2.0	Point Y:	27.8864461719019
Casing to:	1.0	Latitude:	27 53 11.21
Static Water:	2.0	Longitude:	82 43 14.67
Contractor:	IMPERIAL TESTING LABS		
Site Name:	504033 - 1		
Owner Name:	Galloway Chemicals		
WCP Sites:	http://www38.swfwmd.state.fl.us/Support/WCP/WcpDetail.aspx?permit=504033		
Well Use:	MONITOR		
Well Located:			
Well Located 1:	6414 125TH AVE.N. LARGO		
Well Located 2:			

Map Key	Direction	Distance (mi)	Distance (ft)	Elevation (ft)	DB
250	SSW	0.56	2,951.65	16.51	WATER WELLS

Site ID:	248116	Section ID:	8.0
Well Constr Permit:	511589	Range ID:	16.0
WCP Status:	6	SPFWE:	423344.10180692
Well No:	5	SPFWN:	1292105.77376685
License No:	9105	GIS Update:	25-May-2005
Permit Issued:	12-Mar-1991	Last Update:	13-Jan-2007
Data Collect Site:	NO	Township I:	30.0
Water Use Permit:	NO	UTM Easting:	330620.988
Well Drill:	COMBINATION (TWO OR MORE METHODS)	UTM Northing:	3085813.389
Well Depth:	30.0	Point X:	-82.7207406519301
Well Casing:	2.0	Point Y:	27.8864461719019
Casing to:	20.0	Latitude:	27 53 11.21
Static Water:	0.0	Longitude:	82 43 14.67
Contractor:	JOHN MAURER		
Site Name:	511589 - 5		
Owner Name:	Honeywell Inc		
WCP Sites:	http://www38.swfwmd.state.fl.us/Support/WCP/WcpDetail.aspx?permit=511589		
Well Use:	MONITOR		

Well Located:
Well Located 1: 13350 US HWY 19 S
Well Located 2:

Map Key	Direction	Distance (mi)	Distance (ft)	Elevation (ft)	DB
250	SSW	0.56	2,951.65	16.51	WATER WELLS

Site ID:	495640	Section ID:	8.0
Well Constr Permit:	677985	Range ID:	16.0
WCP Status:	6	SPFWE:	423344.10180692
Well No:	1	SPFWN:	1292105.77376685
License No:	9313	GIS Update:	25-May-2005
Permit Issued:	22-Nov-2002	Last Update:	13-Jan-2007
Data Collect Site:	NO	Township I:	30.0
Water Use Permit:	NO	UTM Easting:	330620.988
Well Drill:	AUGER	UTM Northing:	3085813.389
Well Depth:	27.0	Point X:	-82.7207406519301
Well Casing:	2.0	Point Y:	27.8864461719019
Casing to:	24.5	Latitude:	27 53 11.21
Static Water:	0.0	Longitude:	82 43 14.67
Contractor:	ENVIROTRAC LTD		
Site Name:	677985 - 1		
Owner Name:	Honeywell Inc		
WCP Sites:	http://www38.swfwmd.state.fl.us/Support/WCP/WcpDetail.aspx?permit=677985		
Well Use:	MONITOR		
Well Located:			
Well Located 1:	13350 US HWY 19 NORTH		
Well Located 2:			

Map Key	Direction	Distance (mi)	Distance (ft)	Elevation (ft)	DB
250	SSW	0.56	2,951.65	16.51	WATER WELLS

Site ID:	520912	Section ID:	8.0
Well Constr Permit:	693213	Range ID:	16.0
WCP Status:	6	SPFWE:	423344.10082267
Well No:	2	SPFWN:	1292105.77376685
License No:	9193	GIS Update:	16-Mar-2010
Permit Issued:	08-Dec-2003	Last Update:	13-Jan-2007
Data Collect Site:	NO	Township I:	30.0
Water Use Permit:	NO	UTM Easting:	330620.9877
Well Drill:	HYDRAULIC PUNCH	UTM Northing:	3085813.389
Well Depth:	11.0	Point X:	-82.7207406549768
Well Casing:	1.0	Point Y:	27.8864461718859
Casing to:	2.0	Latitude:	27 53 11.21
Static Water:	0.0	Longitude:	82 43 14.67
Contractor:	ENVIRONMENTAL ENGINEERING CONSUL		

Wells and Additional Sources Detail Report

Site Name:	693213 - 2
Owner Name:	Medico Environmental Ser Inc
WCP Sites:	http://www38.swfwmd.state.fl.us/Support/WCP/WcpDetail.aspx?permit=693213
Well Use:	MONITOR
Well Located:	
Well Located 1:	13200 58TH ST N
Well Located 2:	

Map Key	Direction	Distance (mi)	Distance (ft)	Elevation (ft)	DB
250	SSW	0.56	2,951.65	16.51	WATER WELLS

Site ID:	269146	Section ID:	8.0
Well Constr Permit:	524918	Range ID:	16.0
WCP Status:	6	SPFWE:	423344.10180692
Well No:	0	SPFWN:	1292105.77376685
License No:	9009	GIS Update:	15-Jan-2007
Permit Issued:	18-May-1992	Last Update:	13-Jan-2007
Data Collect Site:	NO	Township I:	30.0
Water Use Permit:	NO	UTM Easting:	330620.988
Well Drill:		UTM Northing:	3085813.389
Well Depth:	0.0	Point X:	-82.7207406519301
Well Casing:	2.0	Point Y:	27.8864461719019
Casing to:	0.0	Latitude:	27 53 11.21
Static Water:	0.0	Longitude:	82 43 14.67
Contractor:	INTEGRATED ENVIRONMENTAL SOLUTIO		
Site Name:	524918 - 6		
Owner Name:	O'Hanranan Consultants,Inc. Gallaway Chemicals Division		
WCP Sites:	http://www38.swfwmd.state.fl.us/Support/WCP/WcpDetail.aspx?permit=524918		
Well Use:	MONITOR		
Well Located:			
Well Located 1:	P.O. BOX 5301		
Well Located 2:			

Map Key	Direction	Distance (mi)	Distance (ft)	Elevation (ft)	DB
250	SSW	0.56	2,951.65	16.51	WATER WELLS

Site ID:	380706	Section ID:	8.0
Well Constr Permit:	596530	Range ID:	16.0
WCP Status:	6	SPFWE:	423344.10180692
Well No:	8	SPFWN:	1292105.77376685
License No:	2254	GIS Update:	25-May-2005
Permit Issued:	26-Aug-1997	Last Update:	13-Jan-2007
Data Collect Site:	NO	Township I:	30.0
Water Use Permit:	NO	UTM Easting:	330620.988
Well Drill:	AUGER	UTM Northing:	3085813.389
Well Depth:	9.0	Point X:	-82.7207406519301

Well Casing:	2.0	Point Y:	27.8864461719019
Casing to:	2.0	Latitude:	27 53 11.21
Static Water:	0.0	Longitude:	82 43 14.67
Contractor:	IMPERIAL TESTING LABS		
Site Name:	596530 - 8		
Owner Name:	Joe Kimworthty		
WCP Sites:	http://www38.swfwmd.state.fl.us/Support/WCP/WcpDetail.aspx?permit=596530		
Well Use:	MONITOR		
Well Located:			
Well Located 1:	12290 HWY 19 NO		
Well Located 2:			

Map Key	Direction	Distance (mi)	Distance (ft)	Elevation (ft)	DB
250	SSW	0.56	2,951.65	16.51	WATER WELLS

Site ID:	389699	Section ID:	8.0
Well Constr Permit:	603350	Range ID:	16.0
WCP Status:	6	SPFWE:	423344.10082267
Well No:	1	SPFWN:	1292105.77376685
License No:	9225	GIS Update:	16-Mar-2010
Permit Issued:	18-Mar-1998	Last Update:	13-Jan-2007
Data Collect Site:	NO	Township I:	30.0
Water Use Permit:	NO	UTM Easting:	330620.9877
Well Drill:	ROTARY	UTM Northing:	3085813.389
Well Depth:	50.0	Point X:	-82.7207406549768
Well Casing:	2.0	Point Y:	27.8864461718859
Casing to:	45.0	Latitude:	27 53 11.21
Static Water:	0.0	Longitude:	82 43 14.67
Contractor:	PSI		
Site Name:	603350 - 1		
Owner Name:	Robert Huss, Jr		
WCP Sites:	http://www38.swfwmd.state.fl.us/Support/WCP/WcpDetail.aspx?permit=603350		
Well Use:	MONITOR		
Well Located:			
Well Located 1:	6056 ULMERTON RD		
Well Located 2:			

Map Key	Direction	Distance (mi)	Distance (ft)	Elevation (ft)	DB
250	SSW	0.56	2,951.65	16.51	WATER WELLS

Site ID:	492125	Section ID:	8.0
Well Constr Permit:	675891	Range ID:	16.0
WCP Status:	6	SPFWE:	423344.10180692
Well No:	1	SPFWN:	1292105.77376685
License No:	9319	GIS Update:	25-May-2005
Permit Issued:	04-Oct-2002	Last Update:	13-Jan-2007

Data Collect Site:	NO	Township I:	30.0
Water Use Permit:	NO	UTM Easting:	330620.988
Well Drill:	AUGER	UTM Northing:	3085813.389
Well Depth:	25.0	Point X:	-82.7207406519301
Well Casing:	2.0	Point Y:	27.8864461719019
Casing to:	10.0	Latitude:	27 53 11.21
Static Water:	0.0	Longitude:	82 43 14.67
Contractor:	CHARLES C SIMMONS		
Site Name:	675891 - 1		
Owner Name:	Inex Corp		
WCP Sites:	http://www38.swfwmd.state.fl.us/Support/WCP/WcpDetail.aspx?permit=675891		
Well Use:	MONITOR		
Well Located:			
Well Located 1:	13327 U.S. HIGHWAY 19 NORTH		
Well Located 2:			

Map Key	Direction	Distance (mi)	Distance (ft)	Elevation (ft)	DB
250	SSW	0.56	2,951.65	16.51	WATER WELLS

Site ID:	349318	Section ID:	8.0
Well Constr Permit:	573306	Range ID:	16.0
WCP Status:	7	SPFWE:	423344.10082267
Well No:	0	SPFWN:	1292105.77376685
License No:	9046	GIS Update:	16-Mar-2010
Permit Issued:	01-Nov-1995	Last Update:	13-Jan-2007
Data Collect Site:	NO	Township I:	30.0
Water Use Permit:	NO	UTM Easting:	330620.9877
Well Drill:		UTM Northing:	3085813.389
Well Depth:	0.0	Point X:	-82.7207406549768
Well Casing:	2.0	Point Y:	27.8864461718859
Casing to:	0.0	Latitude:	27 53 11.21
Static Water:	0.0	Longitude:	82 43 14.67
Contractor:	HILTON'S WELLS		
Site Name:	573306 - 1		
Owner Name:	Judy Colbert		
WCP Sites:	http://www38.swfwmd.state.fl.us/Support/WCP/WcpDetail.aspx?permit=573306		
Well Use:	IRRIGATION		
Well Located:			
Well Located 1:	6223 - 27TH AVENUE N		
Well Located 2:			

Map Key	Direction	Distance (mi)	Distance (ft)	Elevation (ft)	DB
250	SSW	0.56	2,951.65	16.51	WATER WELLS

Site ID:	287791	Section ID:	8.0
Well Constr Permit:	536524	Range ID:	16.0

WCP Status:	6	SPFWE:	423344.10180692
Well No:	5	SPFWN:	1292105.77376685
License No:	9148	GIS Update:	25-May-2005
Permit Issued:	06-Apr-1993	Last Update:	13-Jan-2007
Data Collect Site:	NO	Township I:	30.0
Water Use Permit:	NO	UTM Easting:	330620.988
Well Drill:	AUGER	UTM Northing:	3085813.389
Well Depth:	10.0	Point X:	-82.7207406519301
Well Casing:	2.0	Point Y:	27.8864461719019
Casing to:	2.0	Latitude:	27 53 11.21
Static Water:	0.0	Longitude:	82 43 14.67
Contractor:	Davis Drilling LLC		
Site Name:	536524 - 5		
Owner Name:	Calvin L Glasbrenner		
WCP Sites:	http://www38.swfwmd.state.fl.us/Support/WCP/WcpDetail.aspx?permit=536524		
Well Use:	MONITOR		
Well Located:			
Well Located 1:	6409 123RD AVE N		
Well Located 2:			

Map Key	Direction	Distance (mi)	Distance (ft)	Elevation (ft)	DB
250	SSW	0.56	2,951.65	16.51	WATER WELLS

Site ID:	248113	Section ID:	8.0
Well Constr Permit:	511589	Range ID:	16.0
WCP Status:	6	SPFWE:	423344.10180692
Well No:	2	SPFWN:	1292105.77376685
License No:	9105	GIS Update:	25-May-2005
Permit Issued:	12-Mar-1991	Last Update:	13-Jan-2007
Data Collect Site:	NO	Township I:	30.0
Water Use Permit:	NO	UTM Easting:	330620.988
Well Drill:	COMBINATION (TWO OR MORE METHODS)	UTM Northing:	3085813.389
Well Depth:	35.0	Point X:	-82.7207406519301
Well Casing:	2.0	Point Y:	27.8864461719019
Casing to:	25.0	Latitude:	27 53 11.21
Static Water:	0.0	Longitude:	82 43 14.67
Contractor:	JOHN MAURER		
Site Name:	511589 - 2		
Owner Name:	Honeywell Inc		
WCP Sites:	http://www38.swfwmd.state.fl.us/Support/WCP/WcpDetail.aspx?permit=511589		
Well Use:	MONITOR		
Well Located:			
Well Located 1:	13350 US HWY 19 S		
Well Located 2:			

Map Key	Direction	Distance (mi)	Distance (ft)	Elevation (ft)	DB

250	SSW	0.56	2,951.65	16.51	WATER WELLS

Site ID:	497365	Section ID:	8.0
Well Constr Permit:	679023	Range ID:	16.0
WCP Status:	6	SPFWE:	423344.10180692
Well No:	1	SPFWN:	1292105.77376685
License No:	9271	GIS Update:	25-May-2005
Permit Issued:	23-Dec-2002	Last Update:	13-Jan-2007
Data Collect Site:	NO	Township I:	30.0
Water Use Permit:	NO	UTM Easting:	330620.988
Well Drill:	AUGER	UTM Northing:	3085813.389
Well Depth:	39.0	Point X:	-82.7207406519301
Well Casing:	8.0	Point Y:	27.8864461719019
Casing to:	24.0	Latitude:	27 53 11.21
Static Water:	0.0	Longitude:	82 43 14.67
Contractor:	CUSTOM DRILLING SERVICES INC		
Site Name:	679023 - 1		
Owner Name:	Honeywell Inc		
WCP Sites:	http://www38.swfwmd.state.fl.us/Support/WCP/WcpDetail.aspx?permit=679023		
Well Use:	REMEDIATION - RECOVERY		
Well Located:			
Well Located 1:	13350 US HWY 19, CLEARWATER		
Well Located 2:			

Map Key	Direction	Distance (mi)	Distance (ft)	Elevation (ft)	DB
250	SSW	0.56	2,951.65	16.51	WATER WELLS

Site ID:	337625	Section ID:	8.0
Well Constr Permit:	565865	Range ID:	16.0
WCP Status:	6	SPFWE:	423344.10180692
Well No:	2	SPFWN:	1292105.77376685
License No:	2805	GIS Update:	25-May-2005
Permit Issued:	10-Apr-1995	Last Update:	13-Jan-2007
Data Collect Site:	NO	Township I:	30.0
Water Use Permit:	NO	UTM Easting:	330620.988
Well Drill:	AUGER	UTM Northing:	3085813.389
Well Depth:	39.0	Point X:	-82.7207406519301
Well Casing:	2.0	Point Y:	27.8864461719019
Casing to:	34.0	Latitude:	27 53 11.21
Static Water:	0.0	Longitude:	82 43 14.67
Contractor:	DIVERSIFIED DRILLING CORP.		
Site Name:	565865 - 2		
Owner Name:	Honeywell Inc		
WCP Sites:	http://www38.swfwmd.state.fl.us/Support/WCP/WcpDetail.aspx?permit=565865		
Well Use:	MONITOR		
Well Located:			

Wells and Additional Sources Detail Report

Well Located 1: 13350 US HWY 19 NORTH
Well Located 2:

Map Key	Direction	Distance (mi)	Distance (ft)	Elevation (ft)	DB
250	SSW	0.56	2,951.65	16.51	WATER WELLS

Site ID:	238476	Section ID:	8.0
Well Constr Permit:	501982	Range ID:	16.0
WCP Status:	6	SPFWE:	423344.10180692
Well No:	1	SPFWN:	1292105.77376685
License No:	9026	GIS Update:	25-May-2005
Permit Issued:	20-Jul-1990	Last Update:	13-Jan-2007
Data Collect Site:	NO	Township I:	30.0
Water Use Permit:	NO	UTM Easting:	330620.988
Well Drill:	AUGER	UTM Northing:	3085813.389
Well Depth:	7.0	Point X:	-82.7207406519301
Well Casing:	2.0	Point Y:	27.8864461719019
Casing to:	2.0	Latitude:	27 53 11.21
Static Water:	2.0	Longitude:	82 43 14.67
Contractor:	JOHNNY LAMBERT		
Site Name:	501982 - 1		
Owner Name:	Pick Kwik		
WCP Sites:	http://www38.swfwmd.state.fl.us/Support/WCP/WcpDetail.aspx?permit=501982		
Well Use:	MONITOR		
Well Located:			
Well Located 1:	3165 MCMULLEN BOOTH RD		
Well Located 2:			

Map Key	Direction	Distance (mi)	Distance (ft)	Elevation (ft)	DB
250	SSW	0.56	2,951.65	16.51	WATER WELLS

Site ID:	427665	Section ID:	8.0
Well Constr Permit:	632471	Range ID:	16.0
WCP Status:	6	SPFWE:	423344.10180692
Well No:	3	SPFWN:	1292105.77376685
License No:	9177	GIS Update:	25-May-2005
Permit Issued:	06-Mar-2000	Last Update:	13-Jan-2007
Data Collect Site:	NO	Township I:	30.0
Water Use Permit:	NO	UTM Easting:	330620.988
Well Drill:	AUGER	UTM Northing:	3085813.389
Well Depth:	30.0	Point X:	-82.7207406519301
Well Casing:	2.0	Point Y:	27.8864461719019
Casing to:	24.0	Latitude:	27 53 11.21
Static Water:	0.0	Longitude:	82 43 14.67
Contractor:	KELLY HUSS		
Site Name:	632471 - 3		

Wells and Additional Sources Detail Report

Owner Name:	Honeywell Inc
WCP Sites:	http://www38.swfwmd.state.fl.us/Support/WCP/WcpDetail.aspx?permit=632471
Well Use:	MONITOR
Well Located:	
Well Located 1:	13350 US HWY 19 N
Well Located 2:	

Map Key	Direction	Distance (mi)	Distance (ft)	Elevation (ft)	DB
250	SSW	0.56	2,951.65	16.51	WATER WELLS

Site ID:	495641	Section ID:	8.0
Well Constr Permit:	677985	Range ID:	16.0
WCP Status:	6	SPFWE:	423344.10180692
Well No:	2	SPFWN:	1292105.77376685
License No:	9313	GIS Update:	25-May-2005
Permit Issued:	22-Nov-2002	Last Update:	13-Jan-2007
Data Collect Site:	NO	Township I:	30.0
Water Use Permit:	NO	UTM Easting:	330620.988
Well Drill:	AUGER	UTM Northing:	3085813.389
Well Depth:	27.0	Point X:	-82.7207406519301
Well Casing:	2.0	Point Y:	27.8864461719019
Casing to:	24.5	Latitude:	27 53 11.21
Static Water:	0.0	Longitude:	82 43 14.67
Contractor:	ENVIROTRAC LTD		
Site Name:	677985 - 2		
Owner Name:	Honeywell Inc		
WCP Sites:	http://www38.swfwmd.state.fl.us/Support/WCP/WcpDetail.aspx?permit=677985		
Well Use:	MONITOR		
Well Located:			
Well Located 1:	13350 US HWY 19 NORTH		
Well Located 2:			

Map Key	Direction	Distance (mi)	Distance (ft)	Elevation (ft)	DB
250	SSW	0.56	2,951.65	16.51	WATER WELLS

Site ID:	286720	Section ID:	8.0
Well Constr Permit:	535855	Range ID:	16.0
WCP Status:	6	SPFWE:	423344.10180692
Well No:	0	SPFWN:	1292105.77376685
License No:	2879	GIS Update:	15-Jan-2007
Permit Issued:	16-Mar-1993	Last Update:	13-Jan-2007
Data Collect Site:	NO	Township I:	30.0
Water Use Permit:	NO	UTM Easting:	330620.988
Well Drill:		UTM Northing:	3085813.389
Well Depth:	0.0	Point X:	-82.7207406519301
Well Casing:	2.0	Point Y:	27.8864461719019

Casing to:	0.0	Latitude:	27 53 11.21
Static Water:	0.0	Longitude:	82 43 14.67
Contractor:	Huss Drilling, Inc		
Site Name:	535855 - 7		
Owner Name:	Florida Groundwater Services		
WCP Sites:	http://www38.swfwmd.state.fl.us/Support/WCP/WcpDetail.aspx?permit=535855		
Well Use:	MONITOR		
Well Located:			
Well Located 1:	111 SOUTH ARMENIA AVE		
Well Located 2:			

Map Key	Direction	Distance (mi)	Distance (ft)	Elevation (ft)	DB
250	SSW	0.56	2,951.65	16.51	WATER WELLS

Site ID:	277346	Section ID:	8.0
Well Constr Permit:	530088	Range ID:	16.0
WCP Status:	6	SPFWE:	423344.10180692
Well No:	4	SPFWN:	1292105.77376685
License No:	7078	GIS Update:	25-May-2005
Permit Issued:	21-Sep-1992	Last Update:	13-Jan-2007
Data Collect Site:	NO	Township I:	30.0
Water Use Permit:	NO	UTM Easting:	330620.988
Well Drill:	PLUGGED BY APPROVED METHOD	UTM Northing:	3085813.389
Well Depth:	13.0	Point X:	-82.7207406519301
Well Casing:	2.0	Point Y:	27.8864461719019
Casing to:	13.0	Latitude:	27 53 11.21
Static Water:	0.0	Longitude:	82 43 14.67
Contractor:	CH2M HILL INC		
Site Name:	530088 - 4		
Owner Name:	Mobil Oil		
WCP Sites:	http://www38.swfwmd.state.fl.us/Support/WCP/WcpDetail.aspx?permit=530088		
Well Use:	PLUGGED		
Well Located:			
Well Located 1:	4601 GULF BLVD		
Well Located 2:			

Map Key	Direction	Distance (mi)	Distance (ft)	Elevation (ft)	DB
250	SSW	0.56	2,951.65	16.51	WATER WELLS

Site ID:	241754	Section ID:	8.0
Well Constr Permit:	505261	Range ID:	16.0
WCP Status:	6	SPFWE:	423344.10180692
Well No:	1	SPFWN:	1292105.77376685
License No:	1704	GIS Update:	31-Oct-2006
Permit Issued:	09-Oct-1990	Last Update:	13-Jan-2007

Data Collect Site:	NO	Township I:	30.0
Water Use Permit:	NO	UTM Easting:	330620.988
Well Drill:	AUGER	UTM Northing:	3085813.389
Well Depth:	12.0	Point X:	-82.7207406519301
Well Casing:	2.0	Point Y:	27.8864461719019
Casing to:	2.0	Latitude:	27 53 11.21
Static Water:	6.0	Longitude:	82 43 14.67
Contractor:	PROFESSIONAL SER INDUSTRIES INC		
Site Name:	505261 - 1		
Owner Name:	Leggette, Brashears & Graham, In		
WCP Sites:	http://www38.swfwmd.state.fl.us/Support/WCP/WcpDetail.aspx?permit=505261		
Well Use:	MONITOR		
Well Located:			
Well Located 1:	10014 N DALE MABRY HIGHWAY, #205		
Well Located 2:			

Map Key	Direction	Distance (mi)	Distance (ft)	Elevation (ft)	DB
250	SSW	0.56	2,951.65	16.51	WATER WELLS

Site ID:	302668	Section ID:	8.0
Well Constr Permit:	545631	Range ID:	16.0
WCP Status:	6	SPFWE:	423344.10180692
Well No:	1	SPFWN:	1292105.77376685
License No:	2823	GIS Update:	25-May-2005
Permit Issued:	30-Nov-1993	Last Update:	13-Jan-2007
Data Collect Site:	NO	Township I:	30.0
Water Use Permit:	NO	UTM Easting:	330620.988
Well Drill:	CABLE TOOL	UTM Northing:	3085813.389
Well Depth:	130.0	Point X:	-82.7207406519301
Well Casing:	4.0	Point Y:	27.8864461719019
Casing to:	84.0	Latitude:	27 53 11.21
Static Water:	8.0	Longitude:	82 43 14.67
Contractor:	SOUTHERN IRR. WELL DRILLING INC		
Site Name:	545631 - 1		
Owner Name:	Beckwith Electric Company		
WCP Sites:	http://www38.swfwmd.state.fl.us/Support/WCP/WcpDetail.aspx?permit=545631		
Well Use:	IRRIGATION		
Well Located:			
Well Located 1:	P O BOX 2999		
Well Located 2:			

Map Key	Direction	Distance (mi)	Distance (ft)	Elevation (ft)	DB
250	SSW	0.56	2,951.65	16.51	WATER WELLS

Site ID:	516438	Section ID:	8.0
Well Constr Permit:	690575	Range ID:	16.0

WCP Status:	6	SPFWE:	423344.10082267
Well No:	1	SPFWN:	1292105.77376685
License No:	9193	GIS Update:	16-Mar-2010
Permit Issued:	03-Oct-2003	Last Update:	13-Jan-2007
Data Collect Site:	NO	Township I:	30.0
Water Use Permit:	NO	UTM Easting:	330620.9877
Well Drill:	AUGER	UTM Northing:	3085813.389
Well Depth:	10.0	Point X:	-82.7207406549768
Well Casing:	2.0	Point Y:	27.8864461718859
Casing to:	1.0	Latitude:	27 53 11.21
Static Water:	6.0	Longitude:	82 43 14.67
Contractor:	ENVIRONMENTAL ENGINEERING CONSUL		
Site Name:	690575 - 1		
Owner Name:	Medico Environmental Ser Inc		
WCP Sites:	http://www38.swfwmd.state.fl.us/Support/WCP/WcpDetail.aspx?permit=690575		
Well Use:	MONITOR		
Well Located:			
Well Located 1:	13200 58TH STREET NORTH		
Well Located 2:			

Map Key	Direction	Distance (mi)	Distance (ft)	Elevation (ft)	DB
250	SSW	0.56	2,951.65	16.51	WATER WELLS

Site ID:	70858	Section ID:	8.0
Well Constr Permit:	334347	Range ID:	16.0
WCP Status:	6	SPFWE:	423344.10180692
Well No:	1	SPFWN:	1292105.77376685
License No:	1747	GIS Update:	12-Dec-2006
Permit Issued:	01-Jan-1970	Last Update:	13-Jan-2007
Data Collect Site:	NO	Township I:	30.0
Water Use Permit:	NO	UTM Easting:	330620.988
Well Drill:	ROTARY	UTM Northing:	3085813.389
Well Depth:	144.0	Point X:	-82.7207406519301
Well Casing:	4.0	Point Y:	27.8864461719019
Casing to:	115.0	Latitude:	27 53 11.21
Static Water:	0.0	Longitude:	82 43 14.67
Contractor:	GEOTECHNICAL ENTERPRISES, INC.		
Site Name:	334347 - 1		
Owner Name:	Williams		
WCP Sites:	http://www38.swfwmd.state.fl.us/Support/WCP/WcpDetail.aspx?permit=334347		
Well Use:	INDUSTRIAL		
Well Located:			
Well Located 1:	NO ADDRESS		
Well Located 2:			

Map Key	Direction	Distance (mi)	Distance (ft)	Elevation (ft)	DB

Map Key	Direction	Distance (mi)	Distance (ft)	Elevation (ft)	DB
250	SSW	0.56	2,951.65	16.51	WATER WELLS

Site ID:	328237	Section ID:	8.0
Well Constr Permit:	560593	Range ID:	16.0
WCP Status:	6	SPFWE:	423344.10082267
Well No:	0	SPFWN:	1292105.77376685
License No:	2250	GIS Update:	16-Mar-2010
Permit Issued:	23-Nov-1994	Last Update:	13-Jan-2007
Data Collect Site:	NO	Township I:	30.0
Water Use Permit:	NO	UTM Easting:	330620.9877
Well Drill:		UTM Northing:	3085813.389
Well Depth:	0.0	Point X:	-82.7207406549768
Well Casing:	2.0	Point Y:	27.8864461718859
Casing to:	0.0	Latitude:	27 53 11.21
Static Water:	0.0	Longitude:	82 43 14.67
Contractor:	MIXON GROUP INC		
Site Name:	560593 - 7		
Owner Name:	Grady Pridgen		
WCP Sites:	http://www38.swfwmd.state.fl.us/Support/WCP/WcpDetail.aspx?permit=560593		
Well Use:	MONITOR		
Well Located:			
Well Located 1:	5459 115TH AVENUE NORTH		
Well Located 2:			

Map Key	Direction	Distance (mi)	Distance (ft)	Elevation (ft)	DB
250	SSW	0.56	2,951.65	16.51	WATER WELLS

Site ID:	328235	Section ID:	8.0
Well Constr Permit:	560593	Range ID:	16.0
WCP Status:	6	SPFWE:	423344.10082267
Well No:	0	SPFWN:	1292105.77376685
License No:	2250	GIS Update:	16-Mar-2010
Permit Issued:	23-Nov-1994	Last Update:	13-Jan-2007
Data Collect Site:	NO	Township I:	30.0
Water Use Permit:	NO	UTM Easting:	330620.9877
Well Drill:		UTM Northing:	3085813.389
Well Depth:	0.0	Point X:	-82.7207406549768
Well Casing:	2.0	Point Y:	27.8864461718859
Casing to:	0.0	Latitude:	27 53 11.21
Static Water:	0.0	Longitude:	82 43 14.67
Contractor:	MIXON GROUP INC		
Site Name:	560593 - 5		
Owner Name:	Grady Pridgen		
WCP Sites:	http://www38.swfwmd.state.fl.us/Support/WCP/WcpDetail.aspx?permit=560593		
Well Use:	MONITOR		
Well Located:			

Well Located 1: 5459 115TH AVENUE NORTH
Well Located 2:

Map Key	Direction	Distance (mi)	Distance (ft)	Elevation (ft)	DB
250	SSW	0.56	2,951.65	16.51	WATER WELLS

Site ID:	427668	Section ID:	8.0
Well Constr Permit:	632471	Range ID:	16.0
WCP Status:	6	SPFWE:	423344.10180692
Well No:	6	SPFWN:	1292105.77376685
License No:	9177	GIS Update:	25-May-2005
Permit Issued:	06-Mar-2000	Last Update:	13-Jan-2007
Data Collect Site:	NO	Township I:	30.0
Water Use Permit:	NO	UTM Easting:	330620.988
Well Drill:	AUGER	UTM Northing:	3085813.389
Well Depth:	15.0	Point X:	-82.7207406519301
Well Casing:	2.0	Point Y:	27.8864461719019
Casing to:	9.0	Latitude:	27 53 11.21
Static Water:	0.0	Longitude:	82 43 14.67
Contractor:	KELLY HUSS		
Site Name:	632471 - 6		
Owner Name:	Honeywell Inc		
WCP Sites:	http://www38.swfwmd.state.fl.us/Support/WCP/WcpDetail.aspx?permit=632471		
Well Use:	MONITOR		
Well Located:			
Well Located 1:	13350 US HWY 19 N		
Well Located 2:			

Map Key	Direction	Distance (mi)	Distance (ft)	Elevation (ft)	DB
250	SSW	0.56	2,951.65	16.51	WATER WELLS

Site ID:	400263	Section ID:	8.0
Well Constr Permit:	611456	Range ID:	16.0
WCP Status:	6	SPFWE:	423344.10180692
Well No:	0	SPFWN:	1292105.77376685
License No:	2254	GIS Update:	15-Jan-2007
Permit Issued:	19-Oct-1998	Last Update:	13-Jan-2007
Data Collect Site:	NO	Township I:	30.0
Water Use Permit:	NO	UTM Easting:	330620.988
Well Drill:		UTM Northing:	3085813.389
Well Depth:	0.0	Point X:	-82.7207406519301
Well Casing:	2.0	Point Y:	27.8864461719019
Casing to:	0.0	Latitude:	27 53 11.21
Static Water:	0.0	Longitude:	82 43 14.67
Contractor:	IMPERIAL TESTING LABS		
Site Name:	611456 - 8		

Wells and Additional Sources Detail Report

Owner Name:	Joe Kimworthty
WCP Sites:	http://www38.swfwmd.state.fl.us/Support/WCP/WcpDetail.aspx?permit=611456
Well Use:	PLUGGED
Well Located:	
Well Located 1:	12290 U.S. HIGHWAY 19 NORTH
Well Located 2:	

Map Key	Direction	Distance (mi)	Distance (ft)	Elevation (ft)	DB
250	SSW	0.56	2,951.65	16.51	WATER WELLS

Site ID:	293739	Section ID:	8.0
Well Constr Permit:	540264	Range ID:	16.0
WCP Status:	6	SPFWE:	423344.10180692
Well No:	4	SPFWN:	1292105.77376685
License No:	7078	GIS Update:	25-May-2005
Permit Issued:	02-Jul-1993	Last Update:	13-Jan-2007
Data Collect Site:	NO	Township I:	30.0
Water Use Permit:	NO	UTM Easting:	330620.988
Well Drill:	AUGER	UTM Northing:	3085813.389
Well Depth:	20.0	Point X:	-82.7207406519301
Well Casing:	2.0	Point Y:	27.8864461719019
Casing to:	10.0	Latitude:	27 53 11.21
Static Water:	0.0	Longitude:	82 43 14.67
Contractor:	CH2M HILL INC		
Site Name:	540264 - 4		
Owner Name:	Champion Modular Restaurant		
WCP Sites:	http://www38.swfwmd.state.fl.us/Support/WCP/WcpDetail.aspx?permit=540264		
Well Use:	MONITOR		
Well Located:			
Well Located 1:	12812 - 60TH STRETE N		
Well Located 2:			

Map Key	Direction	Distance (mi)	Distance (ft)	Elevation (ft)	DB
250	SSW	0.56	2,951.65	16.51	WATER WELLS

Site ID:	320150	Section ID:	8.0
Well Constr Permit:	556027	Range ID:	16.0
WCP Status:	6	SPFWE:	423344.10180692
Well No:	8	SPFWN:	1292105.77376685
License No:	2879	GIS Update:	25-May-2005
Permit Issued:	03-Aug-1994	Last Update:	13-Jan-2007
Data Collect Site:	NO	Township I:	30.0
Water Use Permit:	NO	UTM Easting:	330620.988
Well Drill:	ROTARY	UTM Northing:	3085813.389
Well Depth:	42.0	Point X:	-82.7207406519301
Well Casing:	2.0	Point Y:	27.8864461719019

Casing to:	32.0	Latitude:	27 53 11.21
Static Water:	0.0	Longitude:	82 43 14.67
Contractor:	Huss Drilling, Inc		
Site Name:	556027 - 8		
Owner Name:	Boylston Capital Adivsors Inc		
WCP Sites:	http://www38.swfwmd.state.fl.us/Support/WCP/WcpDetail.aspx?permit=556027		
Well Use:	MONITOR		
Well Located:			
Well Located 1:	501 BOYLSTON STREET		
Well Located 2:			

Map Key	Direction	Distance (mi)	Distance (ft)	Elevation (ft)	DB
250	SSW	0.56	2,951.65	16.51	WATER WELLS

Site ID:	286718	Section ID:	8.0
Well Constr Permit:	535855	Range ID:	16.0
WCP Status:	6	SPFWE:	423344.10180692
Well No:	0	SPFWN:	1292105.77376685
License No:	2879	GIS Update:	15-Jan-2007
Permit Issued:	16-Mar-1993	Last Update:	13-Jan-2007
Data Collect Site:	NO	Township I:	30.0
Water Use Permit:	NO	UTM Easting:	330620.988
Well Drill:		UTM Northing:	3085813.389
Well Depth:	0.0	Point X:	-82.7207406519301
Well Casing:	2.0	Point Y:	27.8864461719019
Casing to:	0.0	Latitude:	27 53 11.21
Static Water:	0.0	Longitude:	82 43 14.67
Contractor:	Huss Drilling, Inc		
Site Name:	535855 - 5		
Owner Name:	Florida Groundwater Services		
WCP Sites:	http://www38.swfwmd.state.fl.us/Support/WCP/WcpDetail.aspx?permit=535855		
Well Use:	MONITOR		
Well Located:			
Well Located 1:	111 SOUTH ARMENIA AVE		
Well Located 2:			

Map Key	Direction	Distance (mi)	Distance (ft)	Elevation (ft)	DB
250	SSW	0.56	2,951.65	16.51	WATER WELLS

Site ID:	350135	Section ID:	8.0
Well Constr Permit:	573862	Range ID:	16.0
WCP Status:	6	SPFWE:	423344.10180692
Well No:	1	SPFWN:	1292105.77376685
License No:	2805	GIS Update:	25-May-2005
Permit Issued:	17-Nov-1995	Last Update:	13-Jan-2007
Data Collect Site:	NO	Township I:	30.0

Water Use Permit:	NO	UTM Easting:	330620.988
Well Drill:	PLUGGED BY APPROVED METHOD	UTM Northing:	3085813.389
Well Depth:	175.0	Point X:	-82.7207406519301
Well Casing:	4.0	Point Y:	27.8864461719019
Casing to:	175.0	Latitude:	27 53 11.21
Static Water:	0.0	Longitude:	82 43 14.67
Contractor:	DIVERSIFIED DRILLING CORP.		
Site Name:	573862 - 1		
Owner Name:	Honeywell Inc		
WCP Sites:	http://www38.swfwmd.state.fl.us/Support/WCP/WcpDetail.aspx?permit=573862		
Well Use:	PLUGGED		
Well Located:			
Well Located 1:	13350 US HWY 19 N		
Well Located 2:			

Map Key	Direction	Distance (mi)	Distance (ft)	Elevation (ft)	DB
250	SSW	0.56	2,951.65	16.51	WATER WELLS

Site ID:	343616	Section ID:	8.0
Well Constr Permit:	569625	Range ID:	16.0
WCP Status:	6	SPFWE:	423344.10180692
Well No:	2	SPFWN:	1292105.77376685
License No:	9177	GIS Update:	25-May-2005
Permit Issued:	07-Jul-1995	Last Update:	13-Jan-2007
Data Collect Site:	NO	Township I:	30.0
Water Use Permit:	NO	UTM Easting:	330620.988
Well Drill:	ROTARY	UTM Northing:	3085813.389
Well Depth:	33.0	Point X:	-82.7207406519301
Well Casing:	2.0	Point Y:	27.8864461719019
Casing to:	18.0	Latitude:	27 53 11.21
Static Water:	0.0	Longitude:	82 43 14.67
Contractor:	KELLY HUSS		
Site Name:	569625 - 2		
Owner Name:	The New England		
WCP Sites:	http://www38.swfwmd.state.fl.us/Support/WCP/WcpDetail.aspx?permit=569625		
Well Use:	MONITOR		
Well Located:			
Well Located 1:	12707 US 19 NORTH		
Well Located 2:			

Map Key	Direction	Distance (mi)	Distance (ft)	Elevation (ft)	DB
250	SSW	0.56	2,951.65	16.51	WATER WELLS

Site ID:	295217	Section ID:	8.0
Well Constr Permit:	541120	Range ID:	16.0

WCP Status:	6	SPFWE:	423344.10180692
Well No:	2	SPFWN:	1292105.77376685
License No:	2406	GIS Update:	25-May-2005
Permit Issued:	26-Jul-1993	Last Update:	13-Jan-2007
Data Collect Site:	NO	Township I:	30.0
Water Use Permit:	NO	UTM Easting:	330620.988
Well Drill:	AUGER	UTM Northing:	3085813.389
Well Depth:	12.0	Point X:	-82.7207406519301
Well Casing:	2.0	Point Y:	27.8864461719019
Casing to:	2.0	Latitude:	27 53 11.21
Static Water:	0.0	Longitude:	82 43 14.67
Contractor:	ENVIRONMENTAL DRILLING SERVICE		
Site Name:	541120 - 2		
Owner Name:	Mobil Oil		
WCP Sites:	http://www38.swfwmd.state.fl.us/Support/WCP/WcpDetail.aspx?permit=541120		
Well Use:	MONITOR		
Well Located:			
Well Located 1:	4601 GULF BLVD		
Well Located 2:			

Map Key	Direction	Distance (mi)	Distance (ft)	Elevation (ft)	DB
250	SSW	0.56	2,951.65	16.51	WATER WELLS

Site ID:	512164	Section ID:	8.0
Well Constr Permit:	688071	Range ID:	16.0
WCP Status:	6	SPFWE:	423344.10082267
Well No:	3	SPFWN:	1292105.77376685
License No:	1564	GIS Update:	16-Mar-2010
Permit Issued:	01-Aug-2003	Last Update:	13-Jan-2007
Data Collect Site:	NO	Township I:	30.0
Water Use Permit:	NO	UTM Easting:	330620.9877
Well Drill:	JETTED	UTM Northing:	3085813.389
Well Depth:	18.0	Point X:	-82.7207406549768
Well Casing:	1.0	Point Y:	27.8864461718859
Casing to:	14.0	Latitude:	27 53 11.21
Static Water:	0.0	Longitude:	82 43 14.67
Contractor:	GOING IRRIGATION		
Site Name:	688071 - 3		
Owner Name:	Kathy Mortharson		
WCP Sites:	http://www38.swfwmd.state.fl.us/Support/WCP/WcpDetail.aspx?permit=688071		
Well Use:	IRRIGATION		
Well Located:			
Well Located 1:	221 HOWARD DRIVE		
Well Located 2:			

Map Key	Direction	Distance (mi)	Distance (ft)	Elevation (ft)	DB

250	SSW	0.56	2,951.65	16.51	WATER WELLS

Site ID:	452741	Section ID:	8.0
Well Constr Permit:	651061	Range ID:	16.0
WCP Status:	6	SPFWE:	423344.10082267
Well No:	1	SPFWN:	1292105.77376685
License No:	9226	GIS Update:	16-Mar-2010
Permit Issued:	09-Apr-2001	Last Update:	13-Jan-2007
Data Collect Site:	NO	Township I:	30.0
Water Use Permit:	NO	UTM Easting:	330620.9877
Well Drill:	AUGER	UTM Northing:	3085813.389
Well Depth:	12.0	Point X:	-82.7207406549768
Well Casing:	2.0	Point Y:	27.8864461718859
Casing to:	2.0	Latitude:	27 53 11.21
Static Water:	4.0	Longitude:	82 43 14.67
Contractor:	PSI		
Site Name:	651061 - 1		
Owner Name:	Fdep Office Of Greenways & Trail		
WCP Sites:	http://www38.swfwmd.state.fl.us/Support/WCP/WcpDetail.aspx?permit=651061		
Well Use:	MONITOR		
Well Located:			
Well Located 1:	13200 58TH ST N		
Well Located 2:			

Map Key	Direction	Distance (mi)	Distance (ft)	Elevation (ft)	DB
250	SSW	0.56	2,951.65	16.51	WATER WELLS

Site ID:	342292	Section ID:	8.0
Well Constr Permit:	568724	Range ID:	16.0
WCP Status:	6	SPFWE:	423344.10180692
Well No:	1	SPFWN:	1292105.77376685
License No:	2805	GIS Update:	31-Oct-2006
Permit Issued:	13-Jun-1995	Last Update:	13-Jan-2007
Data Collect Site:	NO	Township I:	30.0
Water Use Permit:	NO	UTM Easting:	330620.988
Well Drill:	AUGER	UTM Northing:	3085813.389
Well Depth:	13.0	Point X:	-82.7207406519301
Well Casing:	2.0	Point Y:	27.8864461719019
Casing to:	3.0	Latitude:	27 53 11.21
Static Water:	4.0	Longitude:	82 43 14.67
Contractor:	DIVERSIFIED DRILLING CORP.		
Site Name:	568724 - 1		
Owner Name:	Honeywell, Inc.		
WCP Sites:	http://www38.swfwmd.state.fl.us/Support/WCP/WcpDetail.aspx?permit=568724		
Well Use:	MONITOR		
Well Located:			

Wells and Additional Sources Detail Report

Well Located 1: 13350 US 19 NORTH
Well Located 2:

Map Key	Direction	Distance (mi)	Distance (ft)	Elevation (ft)	DB
250	SSW	0.56	2,951.65	16.51	WATER WELLS

Site ID:	492126	Section ID:	8.0
Well Constr Permit:	675891	Range ID:	16.0
WCP Status:	6	SPFWE:	423344.10180692
Well No:	2	SPFWN:	1292105.77376685
License No:	9319	GIS Update:	25-May-2005
Permit Issued:	04-Oct-2002	Last Update:	13-Jan-2007
Data Collect Site:	NO	Township I:	30.0
Water Use Permit:	NO	UTM Easting:	330620.988
Well Drill:	AUGER	UTM Northing:	3085813.389
Well Depth:	25.0	Point X:	-82.7207406519301
Well Casing:	2.0	Point Y:	27.8864461719019
Casing to:	10.0	Latitude:	27 53 11.21
Static Water:	0.0	Longitude:	82 43 14.67
Contractor:	CHARLES C SIMMONS		
Site Name:	675891 - 2		
Owner Name:	Inex Corp		
WCP Sites:	http://www38.swfwmd.state.fl.us/Support/WCP/WcpDetail.aspx?permit=675891		
Well Use:	MONITOR		
Well Located:			
Well Located 1:	13327 U.S. HIGHWAY 19 NORTH		
Well Located 2:			

Map Key	Direction	Distance (mi)	Distance (ft)	Elevation (ft)	DB
250	SSW	0.56	2,951.65	16.51	WATER WELLS

Site ID:	411257	Section ID:	8.0
Well Constr Permit:	619604	Range ID:	16.0
WCP Status:	6	SPFWE:	423344.10180692
Well No:	2	SPFWN:	1292105.77376685
License No:	9177	GIS Update:	25-May-2005
Permit Issued:	04-May-1999	Last Update:	13-Jan-2007
Data Collect Site:	NO	Township I:	30.0
Water Use Permit:	NO	UTM Easting:	330620.988
Well Drill:	AUGER	UTM Northing:	3085813.389
Well Depth:	40.0	Point X:	-82.7207406519301
Well Casing:	2.0	Point Y:	27.8864461719019
Casing to:	30.0	Latitude:	27 53 11.21
Static Water:	0.0	Longitude:	82 43 14.67
Contractor:	KELLY HUSS		
Site Name:	619604 - 2		

Wells and Additional Sources Detail Report

Owner Name:	Metropolitan Life Real Estate Investors
WCP Sites:	http://www38.swfwmd.state.fl.us/Support/WCP/WcpDetail.aspx?permit=619604
Well Use:	MONITOR
Well Located:	
Well Located 1:	12707 US 19N
Well Located 2:	

Map Key	Direction	Distance (mi)	Distance (ft)	Elevation (ft)	DB
250	SSW	0.56	2,951.65	16.51	WATER WELLS

Site ID:	343619	Section ID:	8.0
Well Constr Permit:	569625	Range ID:	16.0
WCP Status:	6	SPFWE:	423344.10180692
Well No:	5	SPFWN:	1292105.77376685
License No:	9177	GIS Update:	25-May-2005
Permit Issued:	07-Jul-1995	Last Update:	13-Jan-2007
Data Collect Site:	NO	Township I:	30.0
Water Use Permit:	NO	UTM Easting:	330620.988
Well Drill:	ROTARY	UTM Northing:	3085813.389
Well Depth:	27.0	Point X:	-82.7207406519301
Well Casing:	2.0	Point Y:	27.8864461719019
Casing to:	17.0	Latitude:	27 53 11.21
Static Water:	0.0	Longitude:	82 43 14.67
Contractor:	KELLY HUSS		
Site Name:	569625 - 5		
Owner Name:	The New England		
WCP Sites:	http://www38.swfwmd.state.fl.us/Support/WCP/WcpDetail.aspx?permit=569625		
Well Use:	MONITOR		
Well Located:			
Well Located 1:	12707 US 19 NORTH		
Well Located 2:			

Map Key	Direction	Distance (mi)	Distance (ft)	Elevation (ft)	DB
250	SSW	0.56	2,951.65	16.51	WATER WELLS

Site ID:	407536	Section ID:	8.0
Well Constr Permit:	616615	Range ID:	16.0
WCP Status:	6	SPFWE:	423344.10180692
Well No:	1	SPFWN:	1292105.77376685
License No:	9177	GIS Update:	25-May-2005
Permit Issued:	03-Mar-1999	Last Update:	13-Jan-2007
Data Collect Site:	NO	Township I:	30.0
Water Use Permit:	NO	UTM Easting:	330620.988
Well Drill:	AUGER	UTM Northing:	3085813.389
Well Depth:	30.0	Point X:	-82.7207406519301
Well Casing:	2.0	Point Y:	27.8864461719019

Casing to:	28.5	Latitude:	27 53 11.21
Static Water:	0.0	Longitude:	82 43 14.67
Contractor:	KELLY HUSS		
Site Name:	616615 - 1		
Owner Name:	Honeywell Inc		
WCP Sites:	http://www38.swfwmd.state.fl.us/Support/WCP/WcpDetail.aspx?permit=616615		
Well Use:	MONITOR		
Well Located:			
Well Located 1:	13350 US HWY 19 NORTH		
Well Located 2:			

Map Key	Direction	Distance (mi)	Distance (ft)	Elevation (ft)	DB
250	SSW	0.56	2,951.65	16.51	WATER WELLS

Site ID:	231037	Section ID:	8.0
Well Constr Permit:	494542	Range ID:	16.0
WCP Status:	6	SPFWE:	423344.10180692
Well No:	1	SPFWN:	1292105.77376685
License No:	2879	GIS Update:	25-May-2005
Permit Issued:	19-Feb-1990	Last Update:	13-Jan-2007
Data Collect Site:	NO	Township I:	30.0
Water Use Permit:	NO	UTM Easting:	330620.988
Well Drill:	ROTARY	UTM Northing:	3085813.389
Well Depth:	30.0	Point X:	-82.7207406519301
Well Casing:	4.0	Point Y:	27.8864461719019
Casing to:	30.0	Latitude:	27 53 11.21
Static Water:	0.0	Longitude:	82 43 14.67
Contractor:	Huss Drilling, Inc		
Site Name:	494542 - 1		
Owner Name:	Pick Kwik		
WCP Sites:	http://www38.swfwmd.state.fl.us/Support/WCP/WcpDetail.aspx?permit=494542		
Well Use:	MONITOR		
Well Located:			
Well Located 1:	3165 MCMULLEN BOOTH RD		
Well Located 2:			

Map Key	Direction	Distance (mi)	Distance (ft)	Elevation (ft)	DB
250	SSW	0.56	2,951.65	16.51	WATER WELLS

Site ID:	366643	Section ID:	8.0
Well Constr Permit:	585746	Range ID:	16.0
WCP Status:	6	SPFWE:	423344.10082267
Well No:	1	SPFWN:	1292105.77376685
License No:	9046	GIS Update:	16-Mar-2010
Permit Issued:	25-Nov-1996	Last Update:	13-Jan-2007
Data Collect Site:	NO	Township I:	30.0

Water Use Permit:	NO	UTM Easting:	330620.9877
Well Drill:	ROTARY	UTM Northing:	3085813.389
Well Depth:	120.0	Point X:	-82.7207406549768
Well Casing:	2.0	Point Y:	27.8864461718859
Casing to:	75.0	Latitude:	27 53 11.21
Static Water:	0.0	Longitude:	82 43 14.67
Contractor:	HILTON'S WELLS		
Site Name:	585746 - 1		
Owner Name:	Gary Burnside		
WCP Sites:	http://www38.swfwmd.state.fl.us/Support/WCP/WcpDetail.aspx?permit=585746		
Well Use:	IRRIGATION		
Well Located:			
Well Located 1:	6500 121ST AVE N		
Well Located 2:			

Map Key	Direction	Distance (mi)	Distance (ft)	Elevation (ft)	DB
250	SSW	0.56	2,951.65	16.51	WATER WELLS

Site ID:	162214	Section ID:	8.0
Well Constr Permit:	425708	Range ID:	16.0
WCP Status:	6	SPFWE:	423344.10180692
Well No:	1	SPFWN:	1292105.77376685
License No:	1747	GIS Update:	25-May-2005
Permit Issued:	22-Dec-1986	Last Update:	13-Jan-2007
Data Collect Site:	NO	Township I:	30.0
Water Use Permit:	NO	UTM Easting:	330620.988
Well Drill:	AUGER	UTM Northing:	3085813.389
Well Depth:	15.0	Point X:	-82.7207406519301
Well Casing:	4.0	Point Y:	27.8864461719019
Casing to:	15.0	Latitude:	27 53 11.21
Static Water:	4.0	Longitude:	82 43 14.67
Contractor:	GEOTECHNICAL ENTERPRISES, INC.		
Site Name:	425708 - 1		
Owner Name:	Williams & Associates		
WCP Sites:	http://www38.swfwmd.state.fl.us/Support/WCP/WcpDetail.aspx?permit=425708		
Well Use:	MONITOR		
Well Located:			
Well Located 1:	12290 US 19 SOUTH		
Well Located 2:			

Map Key	Direction	Distance (mi)	Distance (ft)	Elevation (ft)	DB
250	SSW	0.56	2,951.65	16.51	WATER WELLS

Site ID:	287790	Section ID:	8.0
Well Constr Permit:	536524	Range ID:	16.0
WCP Status:	6	SPFWE:	423344.10180692

Well No:	4	SPFWN:	1292105.77376685
License No:	9148	GIS Update:	25-May-2005
Permit Issued:	06-Apr-1993	Last Update:	13-Jan-2007
Data Collect Site:	NO	Township I:	30.0
Water Use Permit:	NO	UTM Easting:	330620.988
Well Drill:	AUGER	UTM Northing:	3085813.389
Well Depth:	10.0	Point X:	-82.7207406519301
Well Casing:	2.0	Point Y:	27.8864461719019
Casing to:	2.0	Latitude:	27 53 11.21
Static Water:	0.0	Longitude:	82 43 14.67
Contractor:	Davis Drilling LLC		
Site Name:	536524 - 4		
Owner Name:	Calvin L Glasbrenner		
WCP Sites:	http://www38.swfwmd.state.fl.us/Support/WCP/WcpDetail.aspx?permit=536524		
Well Use:	MONITOR		
Well Located:			
Well Located 1:	6409 123RD AVE N		
Well Located 2:			

Map Key	Direction	Distance (mi)	Distance (ft)	Elevation (ft)	DB
250	SSW	0.56	2,951.65	16.51	WATER WELLS

Site ID:	447913	Section ID:	8.0
Well Constr Permit:	647527	Range ID:	16.0
WCP Status:	6	SPFWE:	423344.10082267
Well No:	0	SPFWN:	1292105.77376685
License No:	9224	GIS Update:	16-Mar-2010
Permit Issued:	26-Jan-2001	Last Update:	13-Jan-2007
Data Collect Site:	NO	Township I:	30.0
Water Use Permit:	NO	UTM Easting:	330620.9877
Well Drill:		UTM Northing:	3085813.389
Well Depth:	0.0	Point X:	-82.7207406549768
Well Casing:	0.5	Point Y:	27.8864461718859
Casing to:	0.0	Latitude:	27 53 11.21
Static Water:	0.0	Longitude:	82 43 14.67
Contractor:	HSA ENGINEERS & SCIENTISTS		
Site Name:	647527 - 4		
Owner Name:	Jeffry Knight		
WCP Sites:	http://www38.swfwmd.state.fl.us/Support/WCP/WcpDetail.aspx?permit=647527		
Well Use:	MONITOR		
Well Located:			
Well Located 1:	6056 ULMERTON RD		
Well Located 2:			

Map Key	Direction	Distance (mi)	Distance (ft)	Elevation (ft)	DB
250	SSW	0.56	2,951.65	16.51	WATER WELLS

Site ID:	241758	Section ID:	8.0
Well Constr Permit:	505265	Range ID:	16.0
WCP Status:	6	SPFWE:	423344.10180692
Well No:	1	SPFWN:	1292105.77376685
License No:	1704	GIS Update:	31-Oct-2006
Permit Issued:	09-Oct-1990	Last Update:	13-Jan-2007
Data Collect Site:	NO	Township I:	30.0
Water Use Permit:	NO	UTM Easting:	330620.988
Well Drill:	AUGER	UTM Northing:	3085813.389
Well Depth:	12.0	Point X:	-82.7207406519301
Well Casing:	2.0	Point Y:	27.8864461719019
Casing to:	2.0	Latitude:	27 53 11.21
Static Water:	6.0	Longitude:	82 43 14.67
Contractor:	PROFESSIONAL SER INDUSTRIES INC		
Site Name:	505265 - 1		
Owner Name:	Leggette, Brashears & Graham, In		
WCP Sites:	http://www38.swfwmd.state.fl.us/Support/WCP/WcpDetail.aspx?permit=505265		
Well Use:	MONITOR		
Well Located:			
Well Located 1:	10014 N DALE MABRY HIGHWAY, #205		
Well Located 2:			

Map Key	Direction	Distance (mi)	Distance (ft)	Elevation (ft)	DB
250	SSW	0.56	2,951.65	16.51	WATER WELLS

Site ID:	407539	Section ID:	8.0
Well Constr Permit:	616615	Range ID:	16.0
WCP Status:	6	SPFWE:	423344.10180692
Well No:	4	SPFWN:	1292105.77376685
License No:	9177	GIS Update:	25-May-2005
Permit Issued:	03-Mar-1999	Last Update:	13-Jan-2007
Data Collect Site:	NO	Township I:	30.0
Water Use Permit:	NO	UTM Easting:	330620.988
Well Drill:	AUGER	UTM Northing:	3085813.389
Well Depth:	30.0	Point X:	-82.7207406519301
Well Casing:	2.0	Point Y:	27.8864461719019
Casing to:	28.5	Latitude:	27 53 11.21
Static Water:	0.0	Longitude:	82 43 14.67
Contractor:	KELLY HUSS		
Site Name:	616615 - 4		
Owner Name:	Honeywell Inc		
WCP Sites:	http://www38.swfwmd.state.fl.us/Support/WCP/WcpDetail.aspx?permit=616615		
Well Use:	MONITOR		
Well Located:			
Well Located 1:	13350 US HWY 19 NORTH		

Well Located 2:

Map Key	Direction	Distance (mi)	Distance (ft)	Elevation (ft)	DB
250	SSW	0.56	2,951.65	16.51	WATER WELLS

Site ID:	512162	Section ID:	8.0
Well Constr Permit:	688071	Range ID:	16.0
WCP Status:	6	SPFWE:	423344.10082267
Well No:	1	SPFWN:	1292105.77376685
License No:	1564	GIS Update:	16-Mar-2010
Permit Issued:	01-Aug-2003	Last Update:	13-Jan-2007
Data Collect Site:	NO	Township I:	30.0
Water Use Permit:	NO	UTM Easting:	330620.9877
Well Drill:	JETTED	UTM Northing:	3085813.389
Well Depth:	18.0	Point X:	-82.7207406549768
Well Casing:	1.0	Point Y:	27.8864461718859
Casing to:	14.0	Latitude:	27 53 11.21
Static Water:	0.0	Longitude:	82 43 14.67
Contractor:	GOING IRRIGATION		
Site Name:	688071 - 1		
Owner Name:	Kathy Mortharson		
WCP Sites:	http://www38.swfwmd.state.fl.us/Support/WCP/WcpDetail.aspx?permit=688071		
Well Use:	IRRIGATION		
Well Located:			
Well Located 1:	221 HOWARD DRIVE		
Well Located 2:			

Map Key	Direction	Distance (mi)	Distance (ft)	Elevation (ft)	DB
250	SSW	0.56	2,951.65	16.51	WATER WELLS

Site ID:	240528	Section ID:	8.0
Well Constr Permit:	504035	Range ID:	16.0
WCP Status:	6	SPFWE:	423344.10180692
Well No:	1	SPFWN:	1292105.77376685
License No:	2254	GIS Update:	25-May-2005
Permit Issued:	12-Sep-1990	Last Update:	13-Jan-2007
Data Collect Site:	NO	Township I:	30.0
Water Use Permit:	NO	UTM Easting:	330620.988
Well Drill:	AUGER	UTM Northing:	3085813.389
Well Depth:	7.0	Point X:	-82.7207406519301
Well Casing:	2.0	Point Y:	27.8864461719019
Casing to:	1.0	Latitude:	27 53 11.21
Static Water:	2.0	Longitude:	82 43 14.67
Contractor:	IMPERIAL TESTING LABS		
Site Name:	504035 - 1		
Owner Name:	Galloway Chemicals		

WCP Sites:	http://www38.swfwmd.state.fl.us/Support/WCP/WcpDetail.aspx?permit=504035
Well Use:	MONITOR
Well Located:	
Well Located 1:	6414 125TH AVE.N. LARGO
Well Located 2:	

Map Key	Direction	Distance (mi)	Distance (ft)	Elevation (ft)	DB
250	SSW	0.56	2,951.65	16.51	WATER WELLS

Site ID:	386145	Section ID:	8.0
Well Constr Permit:	600804	Range ID:	16.0
WCP Status:	6	SPFWE:	423344.10180692
Well No:	4	SPFWN:	1292105.77376685
License No:	9179	GIS Update:	25-May-2005
Permit Issued:	29-Dec-1997	Last Update:	13-Jan-2007
Data Collect Site:	NO	Township I:	30.0
Water Use Permit:	NO	UTM Easting:	330620.988
Well Drill:	AUGER	UTM Northing:	3085813.389
Well Depth:	38.0	Point X:	-82.7207406519301
Well Casing:	4.0	Point Y:	27.8864461719019
Casing to:	23.0	Latitude:	27 53 11.21
Static Water:	0.0	Longitude:	82 43 14.67
Contractor:	CUSTOM DRILLING SERVICES, INC.		
Site Name:	600804 - 4		
Owner Name:	Metropolitan Life Insurance Company		
WCP Sites:	http://www38.swfwmd.state.fl.us/Support/WCP/WcpDetail.aspx?permit=600804		
Well Use:	MONITOR		
Well Located:			
Well Located 1:	SHIELDS MARINA		
Well Located 2:			

Map Key	Direction	Distance (mi)	Distance (ft)	Elevation (ft)	DB
250	SSW	0.56	2,951.65	16.51	WATER WELLS

Site ID:	372086	Section ID:	8.0
Well Constr Permit:	589975	Range ID:	16.0
WCP Status:	6	SPFWE:	423344.10082267
Well No:	7	SPFWN:	1292105.77376685
License No:	9212	GIS Update:	16-Mar-2010
Permit Issued:	28-Mar-1997	Last Update:	13-Jan-2007
Data Collect Site:	NO	Township I:	30.0
Water Use Permit:	NO	UTM Easting:	330620.9877
Well Drill:	JETTED	UTM Northing:	3085813.389
Well Depth:	21.0	Point X:	-82.7207406549768
Well Casing:	2.0	Point Y:	27.8864461718859
Casing to:	11.0	Latitude:	27 53 11.21

Static Water:	0.0	Longitude:	82 43 14.67
Contractor:	Advanced Landscaping Services In		
Site Name:	589975 - 7		
Owner Name:	Ben Jacob & Assoc		
WCP Sites:	http://www38.swfwmd.state.fl.us/Support/WCP/WcpDetail.aspx?permit=589975		
Well Use:	IRRIGATION		
Well Located:			
Well Located 1:	125TH AV & 66TH ST N		
Well Located 2:			

Map Key	Direction	Distance (mi)	Distance (ft)	Elevation (ft)	DB
250	SSW	0.56	2,951.65	16.51	WATER WELLS

Site ID:	407540	Section ID:	8.0
Well Constr Permit:	616615	Range ID:	16.0
WCP Status:	6	SPFWE:	423344.10180692
Well No:	5	SPFWN:	1292105.77376685
License No:	9177	GIS Update:	25-May-2005
Permit Issued:	03-Mar-1999	Last Update:	13-Jan-2007
Data Collect Site:	NO	Township I:	30.0
Water Use Permit:	NO	UTM Easting:	330620.988
Well Drill:	AUGER	UTM Northing:	3085813.389
Well Depth:	30.0	Point X:	-82.7207406519301
Well Casing:	2.0	Point Y:	27.8864461719019
Casing to:	28.5	Latitude:	27 53 11.21
Static Water:	0.0	Longitude:	82 43 14.67
Contractor:	KELLY HUSS		
Site Name:	616615 - 5		
Owner Name:	Honeywell Inc		
WCP Sites:	http://www38.swfwmd.state.fl.us/Support/WCP/WcpDetail.aspx?permit=616615		
Well Use:	MONITOR		
Well Located:			
Well Located 1:	13350 US HWY 19 NORTH		
Well Located 2:			

Map Key	Direction	Distance (mi)	Distance (ft)	Elevation (ft)	DB
250	SSW	0.56	2,951.65	16.51	WATER WELLS

Site ID:	238474	Section ID:	8.0
Well Constr Permit:	501980	Range ID:	16.0
WCP Status:	6	SPFWE:	423344.10180692
Well No:	1	SPFWN:	1292105.77376685
License No:	9026	GIS Update:	25-May-2005
Permit Issued:	20-Jul-1990	Last Update:	13-Jan-2007
Data Collect Site:	NO	Township I:	30.0
Water Use Permit:	NO	UTM Easting:	330620.988

Well Drill:	AUGER	UTM Northing:	3085813.389
Well Depth:	7.0	Point X:	-82.7207406519301
Well Casing:	2.0	Point Y:	27.8864461719019
Casing to:	2.0	Latitude:	27 53 11.21
Static Water:	2.0	Longitude:	82 43 14.67
Contractor:	JOHNNY LAMBERT		
Site Name:	501980 - 1		
Owner Name:	Pick Kwik		
WCP Sites:	http://www38.swfwmd.state.fl.us/Support/WCP/WcpDetail.aspx?permit=501980		
Well Use:	MONITOR		
Well Located:			
Well Located 1:	3165 MCMULLEN BOOTH RD		
Well Located 2:			

Map Key	Direction	Distance (mi)	Distance (ft)	Elevation (ft)	DB
250	SSW	0.56	2,951.65	16.51	WATER WELLS

Site ID:	465336	Section ID:	8.0
Well Constr Permit:	659224	Range ID:	16.0
WCP Status:	6	SPFWE:	423344.10082267
Well No:	1	SPFWN:	1292105.77376685
License No:	9148	GIS Update:	16-Mar-2010
Permit Issued:	26-Sep-2001	Last Update:	13-Jan-2007
Data Collect Site:	NO	Township I:	30.0
Water Use Permit:	NO	UTM Easting:	330620.9877
Well Drill:	PLUGGED BY APPROVED METHOD	UTM Northing:	3085813.389
Well Depth:	25.0	Point X:	-82.7207406549768
Well Casing:	2.0	Point Y:	27.8864461718859
Casing to:	25.0	Latitude:	27 53 11.21
Static Water:	0.0	Longitude:	82 43 14.67
Contractor:	Davis Drilling LLC		
Site Name:	659224 - 1		
Owner Name:	Amerada Hess		
WCP Sites:	http://www38.swfwmd.state.fl.us/Support/WCP/WcpDetail.aspx?permit=659224		
Well Use:	PLUGGED		
Well Located:			
Well Located 1:	11800 66TH ST		
Well Located 2:			

Map Key	Direction	Distance (mi)	Distance (ft)	Elevation (ft)	DB
250	SSW	0.56	2,951.65	16.51	WATER WELLS

Site ID:	520911	Section ID:	8.0
Well Constr Permit:	693213	Range ID:	16.0
WCP Status:	6	SPFWE:	423344.10082267

Wells and Additional Sources Detail Report

Well No:	1	SPFWN:	1292105.77376685
License No:	9193	GIS Update:	16-Mar-2010
Permit Issued:	08-Dec-2003	Last Update:	13-Jan-2007
Data Collect Site:	NO	Township I:	30.0
Water Use Permit:	NO	UTM Easting:	330620.9877
Well Drill:	HYDRAULIC PUNCH	UTM Northing:	3085813.389
Well Depth:	11.0	Point X:	-82.7207406549768
Well Casing:	1.0	Point Y:	27.8864461718859
Casing to:	2.0	Latitude:	27 53 11.21
Static Water:	0.0	Longitude:	82 43 14.67
Contractor:	ENVIRONMENTAL ENGINEERING CONSUL		
Site Name:	693213 - 1		
Owner Name:	Medico Environmental Ser Inc		
WCP Sites:	http://www38.swfwmd.state.fl.us/Support/WCP/WcpDetail.aspx?permit=693213		
Well Use:	MONITOR		
Well Located:			
Well Located 1:	13200 58TH ST N		
Well Located 2:			

Map Key	Direction	Distance (mi)	Distance (ft)	Elevation (ft)	DB
250	SSW	0.56	2,951.65	16.51	WATER WELLS

Site ID:	454473	Section ID:	8.0
Well Constr Permit:	652233	Range ID:	16.0
WCP Status:	6	SPFWE:	423344.10082267
Well No:	1	SPFWN:	1292105.77376685
License No:	9224	GIS Update:	16-Mar-2010
Permit Issued:	02-May-2001	Last Update:	13-Jan-2007
Data Collect Site:	NO	Township I:	30.0
Water Use Permit:	NO	UTM Easting:	330620.9877
Well Drill:	HYDRAULIC PUNCH	UTM Northing:	3085813.389
Well Depth:	30.0	Point X:	-82.7207406549768
Well Casing:	0.5	Point Y:	27.8864461718859
Casing to:	15.0	Latitude:	27 53 11.21
Static Water:	0.0	Longitude:	82 43 14.67
Contractor:	HSA ENGINEERS & SCIENTISTS		
Site Name:	652233 - 1		
Owner Name:	Jeffry Knight		
WCP Sites:	http://www38.swfwmd.state.fl.us/Support/WCP/WcpDetail.aspx?permit=652233		
Well Use:	MONITOR		
Well Located:			
Well Located 1:	6056 ULMERTON RD		
Well Located 2:			

Map Key	Direction	Distance (mi)	Distance (ft)	Elevation (ft)	DB
250	SSW	0.56	2,951.65	16.51	WATER WELLS

Site ID:	331221	Section ID:	8.0
Well Constr Permit:	562356	Range ID:	16.0
WCP Status:	6	SPFWE:	423344.10180692
Well No:	0	SPFWN:	1292105.77376685
License No:	2879	GIS Update:	15-Jan-2007
Permit Issued:	12-Jan-1995	Last Update:	13-Jan-2007
Data Collect Site:	NO	Township I:	30.0
Water Use Permit:	NO	UTM Easting:	330620.988
Well Drill:		UTM Northing:	3085813.389
Well Depth:	0.0	Point X:	-82.7207406519301
Well Casing:	2.0	Point Y:	27.8864461719019
Casing to:	0.0	Latitude:	27 53 11.21
Static Water:	0.0	Longitude:	82 43 14.67
Contractor:	Huss Drilling, Inc		
Site Name:	562356 - 2		
Owner Name:	The New England		
WCP Sites:	http://www38.swfwmd.state.fl.us/Support/WCP/WcpDetail.aspx?permit=562356		
Well Use:	MONITOR		
Well Located:			
Well Located 1:	12707 US 19 NORTH		
Well Located 2:			

Map Key	Direction	Distance (mi)	Distance (ft)	Elevation (ft)	DB
250	SSW	0.56	2,951.65	16.51	WATER WELLS

Site ID:	320147	Section ID:	8.0
Well Constr Permit:	556027	Range ID:	16.0
WCP Status:	6	SPFWE:	423344.10180692
Well No:	5	SPFWN:	1292105.77376685
License No:	2879	GIS Update:	25-May-2005
Permit Issued:	03-Aug-1994	Last Update:	13-Jan-2007
Data Collect Site:	NO	Township I:	30.0
Water Use Permit:	NO	UTM Easting:	330620.988
Well Drill:	ROTARY	UTM Northing:	3085813.389
Well Depth:	42.0	Point X:	-82.7207406519301
Well Casing:	2.0	Point Y:	27.8864461719019
Casing to:	32.0	Latitude:	27 53 11.21
Static Water:	0.0	Longitude:	82 43 14.67
Contractor:	Huss Drilling, Inc		
Site Name:	556027 - 5		
Owner Name:	Boylston Capital Adivsors Inc		
WCP Sites:	http://www38.swfwmd.state.fl.us/Support/WCP/WcpDetail.aspx?permit=556027		
Well Use:	MONITOR		
Well Located:			
Well Located 1:	501 BOYLSTON STREET		

Well Located 2:

Map Key	Direction	Distance (mi)	Distance (ft)	Elevation (ft)	DB
250	SSW	0.56	2,951.65	16.51	WATER WELLS

Site ID:	113302	Section ID:	8.0
Well Constr Permit:	376794	Range ID:	16.0
WCP Status:	6	SPFWE:	423344.10180692
Well No:	1	SPFWN:	1292105.77376685
License No:	1660	GIS Update:	25-May-2005
Permit Issued:	07-Sep-1982	Last Update:	13-Jan-2007
Data Collect Site:	NO	Township I:	30.0
Water Use Permit:	NO	UTM Easting:	330620.988
Well Drill:	ROTARY	UTM Northing:	3085813.389
Well Depth:	110.0	Point X:	-82.7207406519301
Well Casing:	2.0	Point Y:	27.8864461719019
Casing to:	72.0	Latitude:	27 53 11.21
Static Water:	4.0	Longitude:	82 43 14.67
Contractor:	ANDREW SWITALSKI WELL DRILLING		
Site Name:	376794 - 1		
Owner Name:	Thompson, George W.		
WCP Sites:	http://www38.swfwmd.state.fl.us/Support/WCP/WcpDetail.aspx?permit=376794		
Well Use:	IRRIGATION		
Well Located:			
Well Located 1:	6151 90TH AVE N		
Well Located 2:			

Map Key	Direction	Distance (mi)	Distance (ft)	Elevation (ft)	DB
250	SSW	0.56	2,951.65	16.51	WATER WELLS

Site ID:	516444	Section ID:	8.0
Well Constr Permit:	690575	Range ID:	16.0
WCP Status:	6	SPFWE:	423344.10082267
Well No:	7	SPFWN:	1292105.77376685
License No:	9193	GIS Update:	16-Mar-2010
Permit Issued:	03-Oct-2003	Last Update:	13-Jan-2007
Data Collect Site:	NO	Township I:	30.0
Water Use Permit:	NO	UTM Easting:	330620.9877
Well Drill:	AUGER	UTM Northing:	3085813.389
Well Depth:	10.0	Point X:	-82.7207406549768
Well Casing:	2.0	Point Y:	27.8864461718859
Casing to:	1.0	Latitude:	27 53 11.21
Static Water:	6.0	Longitude:	82 43 14.67
Contractor:	ENVIRONMENTAL ENGINEERING CONSUL		
Site Name:	690575 - 7		
Owner Name:	Medico Environmental Ser Inc		

WCP Sites:	http://www38.swfwmd.state.fl.us/Support/WCP/WcpDetail.aspx?permit=690575
Well Use:	MONITOR
Well Located:	
Well Located 1:	13200 58TH STREET NORTH
Well Located 2:	

Map Key	Direction	Distance (mi)	Distance (ft)	Elevation (ft)	DB
250	SSW	0.56	2,951.65	16.51	WATER WELLS

Site ID:	458206	Section ID:	8.0
Well Constr Permit:	654620	Range ID:	16.0
WCP Status:	6	SPFWE:	423344.10082267
Well No:	1	SPFWN:	1292105.77376685
License No:	9224	GIS Update:	16-Mar-2010
Permit Issued:	13-Jun-2001	Last Update:	13-Jan-2007
Data Collect Site:	NO	Township I:	30.0
Water Use Permit:	NO	UTM Easting:	330620.9877
Well Drill:	HYDRAULIC PUNCH	UTM Northing:	3085813.389
Well Depth:	30.0	Point X:	-82.7207406549768
Well Casing:	0.5	Point Y:	27.8864461718859
Casing to:	15.0	Latitude:	27 53 11.21
Static Water:	0.0	Longitude:	82 43 14.67
Contractor:	HSA ENGINEERS & SCIENTISTS		
Site Name:	654620 - 1		
Owner Name:	Jeffry Knight		
WCP Sites:	http://www38.swfwmd.state.fl.us/Support/WCP/WcpDetail.aspx?permit=654620		
Well Use:	MONITOR		
Well Located:			
Well Located 1:	6056 ULMERTON RD		
Well Located 2:			

Map Key	Direction	Distance (mi)	Distance (ft)	Elevation (ft)	DB
250	SSW	0.56	2,951.65	16.51	WATER WELLS

Site ID:	337057	Section ID:	8.0
Well Constr Permit:	565480	Range ID:	16.0
WCP Status:	6	SPFWE:	423344.10180692
Well No:	4	SPFWN:	1292105.77376685
License No:	2805	GIS Update:	25-May-2005
Permit Issued:	30-Mar-1995	Last Update:	13-Jan-2007
Data Collect Site:	NO	Township I:	30.0
Water Use Permit:	NO	UTM Easting:	330620.988
Well Drill:	AUGER	UTM Northing:	3085813.389
Well Depth:	13.0	Point X:	-82.7207406519301
Well Casing:	2.0	Point Y:	27.8864461719019
Casing to:	3.0	Latitude:	27 53 11.21

Static Water:	0.0	Longitude:	82 43 14.67
Contractor:	DIVERSIFIED DRILLING CORP.		
Site Name:	565480 - 4		
Owner Name:	Honeywell, Inc.		
WCP Sites:	http://www38.swfwmd.state.fl.us/Support/WCP/WcpDetail.aspx?permit=565480		
Well Use:	MONITOR		
Well Located:			
Well Located 1:	13350 US 19 N		
Well Located 2:			

Map Key	Direction	Distance (mi)	Distance (ft)	Elevation (ft)	DB
250	SSW	0.56	2,951.65	16.51	WATER WELLS

Site ID:	546569	Section ID:	8.0
Well Constr Permit:	714305	Range ID:	16.0
WCP Status:	6	SPFWE:	423344.10180692
Well No:	3	SPFWN:	1292105.77376685
License No:	2879	GIS Update:	25-May-2005
Permit Issued:	17-Feb-2005	Last Update:	13-Jan-2007
Data Collect Site:	NO	Township I:	30.0
Water Use Permit:	NO	UTM Easting:	330620.988
Well Drill:	HYDRAULIC PUNCH	UTM Northing:	3085813.389
Well Depth:	30.0	Point X:	-82.7207406519301
Well Casing:	1.0	Point Y:	27.8864461719019
Casing to:	20.0	Latitude:	27 53 11.21
Static Water:	0.0	Longitude:	82 43 14.67
Contractor:	Huss Drilling, Inc		
Site Name:	714305 - 3		
Owner Name:	Honeywell Inc		
WCP Sites:	http://www38.swfwmd.state.fl.us/Support/WCP/WcpDetail.aspx?permit=714305		
Well Use:	MONITOR		
Well Located:			
Well Located 1:	13350 US Hwy 19 N. Clearwater		
Well Located 2:			

Map Key	Direction	Distance (mi)	Distance (ft)	Elevation (ft)	DB
250	SSW	0.56	2,951.65	16.51	WATER WELLS

Site ID:	328231	Section ID:	8.0
Well Constr Permit:	560593	Range ID:	16.0
WCP Status:	6	SPFWE:	423344.10082267
Well No:	1	SPFWN:	1292105.77376685
License No:	2250	GIS Update:	16-Mar-2010
Permit Issued:	23-Nov-1994	Last Update:	13-Jan-2007
Data Collect Site:	NO	Township I:	30.0
Water Use Permit:	NO	UTM Easting:	330620.9877

Well Drill:	AUGER	UTM Northing:	3085813.389
Well Depth:	27.0	Point X:	-82.7207406549768
Well Casing:	2.0	Point Y:	27.8864461718859
Casing to:	17.0	Latitude:	27 53 11.21
Static Water:	0.0	Longitude:	82 43 14.67
Contractor:	MIXON GROUP INC		
Site Name:	560593 - 1		
Owner Name:	Grady Pridgen		
WCP Sites:	http://www38.swfwmd.state.fl.us/Support/WCP/WcpDetail.aspx?permit=560593		
Well Use:	MONITOR		
Well Located:			
Well Located 1:	5459 115TH AVENUE NORTH		
Well Located 2:			

Map Key	Direction	Distance (mi)	Distance (ft)	Elevation (ft)	DB
250	SSW	0.56	2,951.65	16.51	WATER WELLS

Site ID:	259933	Section ID:	8.0
Well Constr Permit:	519172	Range ID:	16.0
WCP Status:	6	SPFWE:	423344.10180692
Well No:	1	SPFWN:	1292105.77376685
License No:	9062	GIS Update:	25-May-2005
Permit Issued:	25-Nov-1991	Last Update:	13-Jan-2007
Data Collect Site:	NO	Township I:	30.0
Water Use Permit:	NO	UTM Easting:	330620.988
Well Drill:	AUGER	UTM Northing:	3085813.389
Well Depth:	13.0	Point X:	-82.7207406519301
Well Casing:	2.0	Point Y:	27.8864461719019
Casing to:	3.0	Latitude:	27 53 11.21
Static Water:	0.0	Longitude:	82 43 14.67
Contractor:	LARC DRILLING INC.		
Site Name:	519172 - 1		
Owner Name:	Mobil Oil Corp.		
WCP Sites:	http://www38.swfwmd.state.fl.us/Support/WCP/WcpDetail.aspx?permit=519172		
Well Use:	MONITOR		
Well Located:			
Well Located 1:	13385 US 19		
Well Located 2:			

Map Key	Direction	Distance (mi)	Distance (ft)	Elevation (ft)	DB
250	SSW	0.56	2,951.65	16.51	WATER WELLS

Site ID:	337624	Section ID:	8.0
Well Constr Permit:	565865	Range ID:	16.0
WCP Status:	6	SPFWE:	423344.10180692
Well No:	1	SPFWN:	1292105.77376685

Wells and Additional Sources Detail Report

License No:	2805	GIS Update:	25-May-2005
Permit Issued:	10-Apr-1995	Last Update:	13-Jan-2007
Data Collect Site:	NO	Township I:	30.0
Water Use Permit:	NO	UTM Easting:	330620.988
Well Drill:	AUGER	UTM Northing:	3085813.389
Well Depth:	14.0	Point X:	-82.7207406519301
Well Casing:	2.0	Point Y:	27.8864461719019
Casing to:	4.0	Latitude:	27 53 11.21
Static Water:	5.2	Longitude:	82 43 14.67
Contractor:	DIVERSIFIED DRILLING CORP.		
Site Name:	565865 - 1		
Owner Name:	Honeywell Inc		
WCP Sites:	http://www38.swfwmd.state.fl.us/Support/WCP/WcpDetail.aspx?permit=565865		
Well Use:	MONITOR		
Well Located:			
Well Located 1:	13350 US HWY 19 NORTH		
Well Located 2:			

Map Key	Direction	Distance (mi)	Distance (ft)	Elevation (ft)	DB
250	SSW	0.56	2,951.65	16.51	WATER WELLS

Site ID:	402036	Section ID:	8.0
Well Constr Permit:	612795	Range ID:	16.0
WCP Status:	6	SPFWE:	423344.10180692
Well No:	1	SPFWN:	1292105.77376685
License No:	2805	GIS Update:	25-May-2005
Permit Issued:	24-Nov-1998	Last Update:	13-Jan-2007
Data Collect Site:	NO	Township I:	30.0
Water Use Permit:	NO	UTM Easting:	330620.988
Well Drill:	ROTARY	UTM Northing:	3085813.389
Well Depth:	25.0	Point X:	-82.7207406519301
Well Casing:	5.0	Point Y:	27.8864461719019
Casing to:	15.0	Latitude:	27 53 11.21
Static Water:	0.0	Longitude:	82 43 14.67
Contractor:	DIVERSIFIED DRILLING CORP.		
Site Name:	612795 - 1		
Owner Name:	Honeywell Inc		
WCP Sites:	http://www38.swfwmd.state.fl.us/Support/WCP/WcpDetail.aspx?permit=612795		
Well Use:	REMEDIATION - RECOVERY		
Well Located:			
Well Located 1:	13350 US HWY 19 N		
Well Located 2:			

Map Key	Direction	Distance (mi)	Distance (ft)	Elevation (ft)	DB
250	SSW	0.56	2,951.65	16.51	WATER WELLS

Wells and Additional Sources Detail Report

Site ID:	380702	Section ID:	8.0
Well Constr Permit:	596530	Range ID:	16.0
WCP Status:	6	SPFWE:	423344.10180692
Well No:	4	SPFWN:	1292105.77376685
License No:	2254	GIS Update:	25-May-2005
Permit Issued:	26-Aug-1997	Last Update:	13-Jan-2007
Data Collect Site:	NO	Township I:	30.0
Water Use Permit:	NO	UTM Easting:	330620.988
Well Drill:	AUGER	UTM Northing:	3085813.389
Well Depth:	9.0	Point X:	-82.7207406519301
Well Casing:	2.0	Point Y:	27.8864461719019
Casing to:	2.0	Latitude:	27 53 11.21
Static Water:	0.0	Longitude:	82 43 14.67
Contractor:	IMPERIAL TESTING LABS		
Site Name:	596530 - 4		
Owner Name:	Joe Kimworthty		
WCP Sites:	http://www38.swfwmd.state.fl.us/Support/WCP/WcpDetail.aspx?permit=596530		
Well Use:	MONITOR		
Well Located:			
Well Located 1:	12290 HWY 19 NO		
Well Located 2:			

Map Key	Direction	Distance (mi)	Distance (ft)	Elevation (ft)	DB
250	SSW	0.56	2,951.65	16.51	WATER WELLS

Site ID:	588811	Section ID:	8.0
Well Constr Permit:	742694	Range ID:	16.0
WCP Status:	6	SPFWE:	423344.10180692
Well No:	1	SPFWN:	1292105.77376685
License No:	2862	GIS Update:	22-Jun-2006
Permit Issued:	20-Jun-2006	Last Update:	13-Jan-2007
Data Collect Site:	NO	Township I:	30.0
Water Use Permit:	NO	UTM Easting:	330620.988
Well Drill:	ROTARY	UTM Northing:	3085813.389
Well Depth:	190.0	Point X:	-82.7207406519301
Well Casing:	4.0	Point Y:	27.8864461719019
Casing to:	150.0	Latitude:	27 53 11.21
Static Water:	18.0	Longitude:	82 43 14.67
Contractor:	JOHN WILLIAMS SPRINKLERS INC.		
Site Name:	742694 - 1		
Owner Name:	R Club		
WCP Sites:	http://www38.swfwmd.state.fl.us/Support/WCP/WcpDetail.aspx?permit=742694		
Well Use:	IRRIGATION		
Well Located:			
Well Located 1:	US19 N, CLEARWATER		
Well Located 2:			

Map Key	Direction	Distance (mi)	Distance (ft)	Elevation (ft)	DB
250	SSW	0.56	2,951.65	16.51	WATER WELLS

Site ID:	328238	Section ID:	8.0
Well Constr Permit:	560593	Range ID:	16.0
WCP Status:	6	SPFWE:	423344.10082267
Well No:	0	SPFWN:	1292105.77376685
License No:	2250	GIS Update:	16-Mar-2010
Permit Issued:	23-Nov-1994	Last Update:	13-Jan-2007
Data Collect Site:	NO	Township I:	30.0
Water Use Permit:	NO	UTM Easting:	330620.9877
Well Drill:		UTM Northing:	3085813.389
Well Depth:	0.0	Point X:	-82.7207406549768
Well Casing:	2.0	Point Y:	27.8864461718859
Casing to:	0.0	Latitude:	27 53 11.21
Static Water:	0.0	Longitude:	82 43 14.67
Contractor:	MIXON GROUP INC		
Site Name:	560593 - 8		
Owner Name:	Grady Pridgen		
WCP Sites:	http://www38.swfwmd.state.fl.us/Support/WCP/WcpDetail.aspx?permit=560593		
Well Use:	MONITOR		
Well Located:			
Well Located 1:	5459 115TH AVENUE NORTH		
Well Located 2:			

Map Key	Direction	Distance (mi)	Distance (ft)	Elevation (ft)	DB
250	SSW	0.56	2,951.65	16.51	WATER WELLS

Site ID:	544047	Section ID:	8.0
Well Constr Permit:	712570	Range ID:	16.0
WCP Status:	6	SPFWE:	423344.10082267
Well No:	6	SPFWN:	1292105.77376685
License No:	9224	GIS Update:	16-Mar-2010
Permit Issued:	19-Jan-2005	Last Update:	13-Jan-2007
Data Collect Site:	NO	Township I:	30.0
Water Use Permit:	NO	UTM Easting:	330620.9877
Well Drill:	HYDRAULIC PUNCH	UTM Northing:	3085813.389
Well Depth:	25.0	Point X:	-82.7207406549768
Well Casing:	0.5	Point Y:	27.8864461718859
Casing to:	20.0	Latitude:	27 53 11.21
Static Water:	0.0	Longitude:	82 43 14.67
Contractor:	HSA ENGINEERS & SCIENTISTS		
Site Name:	712570 - 6		
Owner Name:	Jeffry Knight		
WCP Sites:	http://www38.swfwmd.state.fl.us/Support/WCP/WcpDetail.aspx?permit=712570		

Well Use:	MONITOR
Well Located:	
Well Located 1:	6056 ULMERTON RD
Well Located 2:	

Map Key	Direction	Distance (mi)	Distance (ft)	Elevation (ft)	DB
250	SSW	0.56	2,951.65	16.51	WATER WELLS

Site ID:	563986	Section ID:	8.0
Well Constr Permit:	725739	Range ID:	16.0
WCP Status:	7	SPFWE:	423344.10180692
Well No:	1	SPFWN:	1292105.77376685
License No:	2613	GIS Update:	05-Oct-2005
Permit Issued:	09-Sep-2005	Last Update:	13-Jan-2007
Data Collect Site:	NO	Township I:	30.0
Water Use Permit:	NO	UTM Easting:	330620.988
Well Drill:	AUGER	UTM Northing:	3085813.389
Well Depth:	0.0	Point X:	-82.7207406519301
Well Casing:	2.0	Point Y:	27.8864461719019
Casing to:	0.0	Latitude:	27 53 11.21
Static Water:	0.0	Longitude:	82 43 14.67
Contractor:	PREFERRED DRILLING SOLUTION INC		
Site Name:	725739 - 1		
Owner Name:	John Aley Tre		
WCP Sites:	http://www38.swfwmd.state.fl.us/Support/WCP/WcpDetail.aspx?permit=725739		
Well Use:	MONITOR		
Well Located:			
Well Located 1:	12300 62nd St N Pinellas Park		
Well Located 2:			

Map Key	Direction	Distance (mi)	Distance (ft)	Elevation (ft)	DB
250	SSW	0.56	2,951.65	16.51	WATER WELLS

Site ID:	447920	Section ID:	8.0
Well Constr Permit:	647529	Range ID:	16.0
WCP Status:	6	SPFWE:	423344.10082267
Well No:	3	SPFWN:	1292105.77376685
License No:	9224	GIS Update:	16-Mar-2010
Permit Issued:	26-Jan-2001	Last Update:	13-Jan-2007
Data Collect Site:	NO	Township I:	30.0
Water Use Permit:	NO	UTM Easting:	330620.9877
Well Drill:	HYDRAULIC PUNCH	UTM Northing:	3085813.389
Well Depth:	15.0	Point X:	-82.7207406549768
Well Casing:	0.5	Point Y:	27.8864461718859
Casing to:	5.0	Latitude:	27 53 11.21
Static Water:	0.0	Longitude:	82 43 14.67

Wells and Additional Sources Detail Report

Contractor:	HSA ENGINEERS & SCIENTISTS
Site Name:	647529 - 3
Owner Name:	Jeffry Knight
WCP Sites:	http://www38.swfwmd.state.fl.us/Support/WCP/WcpDetail.aspx?permit=647529
Well Use:	MONITOR
Well Located:	
Well Located 1:	6056 ULMERTON RD
Well Located 2:	

Map Key	Direction	Distance (mi)	Distance (ft)	Elevation (ft)	DB
250	SSW	0.56	2,951.65	16.51	WATER WELLS

Site ID:	458208	Section ID:	8.0
Well Constr Permit:	654620	Range ID:	16.0
WCP Status:	6	SPFWE:	423344.10082267
Well No:	3	SPFWN:	1292105.77376685
License No:	9224	GIS Update:	16-Mar-2010
Permit Issued:	13-Jun-2001	Last Update:	13-Jan-2007
Data Collect Site:	NO	Township I:	30.0
Water Use Permit:	NO	UTM Easting:	330620.9877
Well Drill:	HYDRAULIC PUNCH	UTM Northing:	3085813.389
Well Depth:	30.0	Point X:	-82.7207406549768
Well Casing:	0.5	Point Y:	27.8864461718859
Casing to:	15.0	Latitude:	27 53 11.21
Static Water:	0.0	Longitude:	82 43 14.67
Contractor:	HSA ENGINEERS & SCIENTISTS		
Site Name:	654620 - 3		
Owner Name:	Jeffry Knight		
WCP Sites:	http://www38.swfwmd.state.fl.us/Support/WCP/WcpDetail.aspx?permit=654620		
Well Use:	MONITOR		
Well Located:			
Well Located 1:	6056 ULMERTON RD		
Well Located 2:			

Map Key	Direction	Distance (mi)	Distance (ft)	Elevation (ft)	DB
250	SSW	0.56	2,951.65	16.51	WATER WELLS

Site ID:	145516	Section ID:	8.0
Well Constr Permit:	408995	Range ID:	16.0
WCP Status:	6	SPFWE:	423344.10180692
Well No:	1	SPFWN:	1292105.77376685
License No:	1564	GIS Update:	25-May-2005
Permit Issued:	14-Oct-1985	Last Update:	13-Jan-2007
Data Collect Site:	NO	Township I:	30.0
Water Use Permit:	NO	UTM Easting:	330620.988
Well Drill:	AUGER	UTM Northing:	3085813.389

Well Depth:	38.0	Point X:	-82.7207406519301
Well Casing:	2.0	Point Y:	27.8864461719019
Casing to:	19.0	Latitude:	27 53 11.21
Static Water:	0.0	Longitude:	82 43 14.67
Contractor:	GOING IRRIGATION		
Site Name:	408995 - 1		
Owner Name:	Wen-Dic Construction Co		
WCP Sites:	http://www38.swfwmd.state.fl.us/Support/WCP/WcpDetail.aspx?permit=408995		
Well Use:	MONITOR		
Well Located:			
Well Located 1:	5833 126TH AVE		
Well Located 2:			

Map Key	Direction	Distance (mi)	Distance (ft)	Elevation (ft)	DB
250	SSW	0.56	2,951.65	16.51	WATER WELLS

Site ID:	162210	Section ID:	8.0
Well Constr Permit:	425704	Range ID:	16.0
WCP Status:	6	SPFWE:	423344.10180692
Well No:	1	SPFWN:	1292105.77376685
License No:	1747	GIS Update:	25-May-2005
Permit Issued:	22-Dec-1986	Last Update:	13-Jan-2007
Data Collect Site:	NO	Township I:	30.0
Water Use Permit:	NO	UTM Easting:	330620.988
Well Drill:	AUGER	UTM Northing:	3085813.389
Well Depth:	17.0	Point X:	-82.7207406519301
Well Casing:	4.0	Point Y:	27.8864461719019
Casing to:	17.0	Latitude:	27 53 11.21
Static Water:	4.0	Longitude:	82 43 14.67
Contractor:	GEOTECHNICAL ENTERPRISES, INC.		
Site Name:	425704 - 1		
Owner Name:	Williams & Associates		
WCP Sites:	http://www38.swfwmd.state.fl.us/Support/WCP/WcpDetail.aspx?permit=425704		
Well Use:	MONITOR		
Well Located:			
Well Located 1:	12290 US 19 SOUTH		
Well Located 2:			

Map Key	Direction	Distance (mi)	Distance (ft)	Elevation (ft)	DB
250	SSW	0.56	2,951.65	16.51	WATER WELLS

Site ID:	213859	Section ID:	8.0
Well Constr Permit:	477363	Range ID:	16.0
WCP Status:	6	SPFWE:	423344.10180692
Well No:	1	SPFWN:	1292105.77376685
License No:	2214	GIS Update:	25-May-2005

Permit Issued:	21-Mar-1989	Last Update:	13-Jan-2007
Data Collect Site:	NO	Township I:	30.0
Water Use Permit:	NO	UTM Easting:	330620.988
Well Drill:	ROTARY	UTM Northing:	3085813.389
Well Depth:	165.0	Point X:	-82.7207406519301
Well Casing:	4.0	Point Y:	27.8864461719019
Casing to:	115.0	Latitude:	27 53 11.21
Static Water:	4.0	Longitude:	82 43 14.67
Contractor:	EARL PRUITT'S WELL & PUMP INC		
Site Name:	477363 - 1		
Owner Name:	Broderick Construction		
WCP Sites:	http://www38.swfwmd.state.fl.us/Support/WCP/WcpDetail.aspx?permit=477363		
Well Use:	IRRIGATION		
Well Located:			
Well Located 1:	5514 PARK BLVD		
Well Located 2:			

Map Key	Direction	Distance (mi)	Distance (ft)	Elevation (ft)	DB
250	SSW	0.56	2,951.65	16.51	WATER WELLS

Site ID:	465338	Section ID:	8.0
Well Constr Permit:	659224	Range ID:	16.0
WCP Status:	6	SPFWE:	423344.10082267
Well No:	3	SPFWN:	1292105.77376685
License No:	9148	GIS Update:	16-Mar-2010
Permit Issued:	26-Sep-2001	Last Update:	13-Jan-2007
Data Collect Site:	NO	Township I:	30.0
Water Use Permit:	NO	UTM Easting:	330620.9877
Well Drill:	PLUGGED BY APPROVED METHOD	UTM Northing:	3085813.389
Well Depth:	25.0	Point X:	-82.7207406549768
Well Casing:	2.0	Point Y:	27.8864461718859
Casing to:	25.0	Latitude:	27 53 11.21
Static Water:	0.0	Longitude:	82 43 14.67
Contractor:	Davis Drilling LLC		
Site Name:	659224 - 3		
Owner Name:	Amerada Hess		
WCP Sites:	http://www38.swfwmd.state.fl.us/Support/WCP/WcpDetail.aspx?permit=659224		
Well Use:	PLUGGED		
Well Located:			
Well Located 1:	11800 66TH ST		
Well Located 2:			

Map Key	Direction	Distance (mi)	Distance (ft)	Elevation (ft)	DB
250	SSW	0.56	2,951.65	16.51	WATER WELLS

Wells and Additional Sources Detail Report

Site ID:	293738	Section ID:	8.0
Well Constr Permit:	540264	Range ID:	16.0
WCP Status:	6	SPFWE:	423344.10180692
Well No:	3	SPFWN:	1292105.77376685
License No:	7078	GIS Update:	25-May-2005
Permit Issued:	02-Jul-1993	Last Update:	13-Jan-2007
Data Collect Site:	NO	Township I:	30.0
Water Use Permit:	NO	UTM Easting:	330620.988
Well Drill:	AUGER	UTM Northing:	3085813.389
Well Depth:	20.0	Point X:	-82.7207406519301
Well Casing:	2.0	Point Y:	27.8864461719019
Casing to:	10.0	Latitude:	27 53 11.21
Static Water:	0.0	Longitude:	82 43 14.67
Contractor:	CH2M HILL INC		
Site Name:	540264 - 3		
Owner Name:	Champion Modular Restaurant		
WCP Sites:	http://www38.swfwmd.state.fl.us/Support/WCP/WcpDetail.aspx?permit=540264		
Well Use:	MONITOR		
Well Located:			
Well Located 1:	12812 - 60TH STRETE N		
Well Located 2:			

Map Key	Direction	Distance (mi)	Distance (ft)	Elevation (ft)	DB
250	SSW	0.56	2,951.65	16.51	WATER WELLS

Site ID:	277343	Section ID:	8.0
Well Constr Permit:	530088	Range ID:	16.0
WCP Status:	6	SPFWE:	423344.10180692
Well No:	1	SPFWN:	1292105.77376685
License No:	7078	GIS Update:	25-May-2005
Permit Issued:	21-Sep-1992	Last Update:	13-Jan-2007
Data Collect Site:	NO	Township I:	30.0
Water Use Permit:	NO	UTM Easting:	330620.988
Well Drill:	PLUGGED BY APPROVED METHOD	UTM Northing:	3085813.389
Well Depth:	13.0	Point X:	-82.7207406519301
Well Casing:	2.0	Point Y:	27.8864461719019
Casing to:	13.0	Latitude:	27 53 11.21
Static Water:	0.0	Longitude:	82 43 14.67
Contractor:	CH2M HILL INC		
Site Name:	530088 - 1		
Owner Name:	Mobil Oil		
WCP Sites:	http://www38.swfwmd.state.fl.us/Support/WCP/WcpDetail.aspx?permit=530088		
Well Use:	PLUGGED		
Well Located:			
Well Located 1:	4601 GULF BLVD		
Well Located 2:			

Map Key	Direction	Distance (mi)	Distance (ft)	Elevation (ft)	DB
250	SSW	0.56	2,951.65	16.51	WATER WELLS

Site ID:	162213	Section ID:	8.0
Well Constr Permit:	425707	Range ID:	16.0
WCP Status:	6	SPFWE:	423344.10180692
Well No:	1	SPFWN:	1292105.77376685
License No:	1747	GIS Update:	25-May-2005
Permit Issued:	22-Dec-1986	Last Update:	13-Jan-2007
Data Collect Site:	NO	Township I:	30.0
Water Use Permit:	NO	UTM Easting:	330620.988
Well Drill:	AUGER	UTM Northing:	3085813.389
Well Depth:	15.0	Point X:	-82.7207406519301
Well Casing:	4.0	Point Y:	27.8864461719019
Casing to:	15.0	Latitude:	27 53 11.21
Static Water:	5.0	Longitude:	82 43 14.67
Contractor:	GEOTECHNICAL ENTERPRISES, INC.		
Site Name:	425707 - 1		
Owner Name:	Williams & Associates		
WCP Sites:	http://www38.swfwmd.state.fl.us/Support/WCP/WcpDetail.aspx?permit=425707		
Well Use:	MONITOR		
Well Located:			
Well Located 1:	12290 US 19 SOUTH		
Well Located 2:			

Map Key	Direction	Distance (mi)	Distance (ft)	Elevation (ft)	DB
250	SSW	0.56	2,951.65	16.51	WATER WELLS

Site ID:	520918	Section ID:	8.0
Well Constr Permit:	693213	Range ID:	16.0
WCP Status:	6	SPFWE:	423344.10082267
Well No:	8	SPFWN:	1292105.77376685
License No:	9193	GIS Update:	16-Mar-2010
Permit Issued:	08-Dec-2003	Last Update:	13-Jan-2007
Data Collect Site:	NO	Township I:	30.0
Water Use Permit:	NO	UTM Easting:	330620.9877
Well Drill:		UTM Northing:	3085813.389
Well Depth:	0.0	Point X:	-82.7207406549768
Well Casing:	1.0	Point Y:	27.8864461718859
Casing to:	0.0	Latitude:	27 53 11.21
Static Water:	0.0	Longitude:	82 43 14.67
Contractor:	ENVIRONMENTAL ENGINEERING CONSUL		
Site Name:	693213 - 8		
Owner Name:	Medico Environmental Ser Inc		
WCP Sites:	http://www38.swfwmd.state.fl.us/Support/WCP/WcpDetail.aspx?permit=693213		

Well Use:	MONITOR
Well Located:	
Well Located 1:	13200 58TH ST N
Well Located 2:	

Map Key	Direction	Distance (mi)	Distance (ft)	Elevation (ft)	DB
250	SSW	0.56	2,951.65	16.51	WATER WELLS

Site ID:	269476	Section ID:	8.0
Well Constr Permit:	525095	Range ID:	16.0
WCP Status:	6	SPFWE:	423344.10180692
Well No:	0	SPFWN:	1292105.77376685
License No:	2525	GIS Update:	15-Jan-2007
Permit Issued:	26-May-1992	Last Update:	13-Jan-2007
Data Collect Site:	NO	Township I:	30.0
Water Use Permit:	NO	UTM Easting:	330620.988
Well Drill:		UTM Northing:	3085813.389
Well Depth:	0.0	Point X:	-82.7207406519301
Well Casing:	2.0	Point Y:	27.8864461719019
Casing to:	0.0	Latitude:	27 53 11.21
Static Water:	0.0	Longitude:	82 43 14.67
Contractor:	MIXON FOUNDATION & DRILLING		
Site Name:	525095 - 7		
Owner Name:	Florida Dept Of Transportation		
WCP Sites:	http://www38.swfwmd.state.fl.us/Support/WCP/WcpDetail.aspx?permit=525095		
Well Use:	MONITOR		
Well Located:			
Well Located 1:	5211 ULMERTON RD		
Well Located 2:			

Map Key	Direction	Distance (mi)	Distance (ft)	Elevation (ft)	DB
250	SSW	0.56	2,951.65	16.51	WATER WELLS

Site ID:	534247	Section ID:	8.0
Well Constr Permit:	711630	Range ID:	16.0
WCP Status:	6	SPFWE:	423344.10180692
Well No:	2	SPFWN:	1292105.77376685
License No:	2879	GIS Update:	25-May-2005
Permit Issued:	29-Dec-2004	Last Update:	13-Jan-2007
Data Collect Site:	NO	Township I:	30.0
Water Use Permit:	NO	UTM Easting:	330620.988
Well Drill:	AUGER	UTM Northing:	3085813.389
Well Depth:	24.0	Point X:	-82.7207406519301
Well Casing:	2.0	Point Y:	27.8864461719019
Casing to:	21.0	Latitude:	27 53 11.21
Static Water:	0.0	Longitude:	82 43 14.67

Contractor:	Huss Drilling, Inc
Site Name:	711630 - 2
Owner Name:	Honeywell Inc
WCP Sites:	http://www38.swfwmd.state.fl.us/Support/WCP/WcpDetail.aspx?permit=711630
Well Use:	MONITOR
Well Located:	
Well Located 1:	13350 US Hwy 19 N., Clearwater
Well Located 2:	

Map Key	Direction	Distance (mi)	Distance (ft)	Elevation (ft)	DB
250	SSW	0.56	2,951.65	16.51	WATER WELLS

Site ID:	149603	Section ID:	8.0
Well Constr Permit:	413082	Range ID:	16.0
WCP Status:	6	SPFWE:	423344.10180692
Well No:	1	SPFWN:	1292105.77376685
License No:	999998	GIS Update:	25-May-2005
Permit Issued:	03-Mar-1986	Last Update:	13-Jan-2007
Data Collect Site:	NO	Township I:	30.0
Water Use Permit:	NO	UTM Easting:	330620.988
Well Drill:	AUGER	UTM Northing:	3085813.389
Well Depth:	11.0	Point X:	-82.7207406519301
Well Casing:	2.0	Point Y:	27.8864461719019
Casing to:	1.0	Latitude:	27 53 11.21
Static Water:	0.0	Longitude:	82 43 14.67
Contractor:	RECORD MISSING AT UPLOAD		
Site Name:	413082 - 1		
Owner Name:	P S Z		
WCP Sites:	http://www38.swfwmd.state.fl.us/Support/WCP/WcpDetail.aspx?permit=413082		
Well Use:	MONITOR		
Well Located:			
Well Located 1:	6056 ULMERTON ROAD		
Well Located 2:			

Map Key	Direction	Distance (mi)	Distance (ft)	Elevation (ft)	DB
250	SSW	0.56	2,951.65	16.51	WATER WELLS

Site ID:	248619	Section ID:	8.0
Well Constr Permit:	511883	Range ID:	16.0
WCP Status:	6	SPFWE:	423344.10180692
Well No:	1	SPFWN:	1292105.77376685
License No:	9105	GIS Update:	25-May-2005
Permit Issued:	21-Mar-1991	Last Update:	13-Jan-2007
Data Collect Site:	NO	Township I:	30.0
Water Use Permit:	NO	UTM Easting:	330620.988
Well Drill:	COMBINATION (TWO OR MORE	UTM Northing:	3085813.389

	METHODS)		
Well Depth:	30.0	Point X:	-82.7207406519301
Well Casing:	2.0	Point Y:	27.8864461719019
Casing to:	20.0	Latitude:	27 53 11.21
Static Water:	0.0	Longitude:	82 43 14.67
Contractor:	JOHN MAURER		
Site Name:	511883 - 1		
Owner Name:	Honeywell Inc		
WCP Sites:	http://www38.swfwmd.state.fl.us/Support/WCP/WcpDetail.aspx?permit=511883		
Well Use:	MONITOR		
Well Located:			
Well Located 1:	13350 US HWY 19 S		
Well Located 2:			

Map Key	Direction	Distance (mi)	Distance (ft)	Elevation (ft)	DB
250	SSW	0.56	2,951.65	16.51	WATER WELLS

Site ID:	248114	Section ID:	8.0
Well Constr Permit:	511589	Range ID:	16.0
WCP Status:	6	SPFWE:	423344.10180692
Well No:	3	SPFWN:	1292105.77376685
License No:	9105	GIS Update:	25-May-2005
Permit Issued:	12-Mar-1991	Last Update:	13-Jan-2007
Data Collect Site:	NO	Township I:	30.0
Water Use Permit:	NO	UTM Easting:	330620.988
Well Drill:	COMBINATION (TWO OR MORE METHODS)	UTM Northing:	3085813.389
Well Depth:	38.0	Point X:	-82.7207406519301
Well Casing:	2.0	Point Y:	27.8864461719019
Casing to:	28.0	Latitude:	27 53 11.21
Static Water:	0.0	Longitude:	82 43 14.67
Contractor:	JOHN MAURER		
Site Name:	511589 - 3		
Owner Name:	Honeywell Inc		
WCP Sites:	http://www38.swfwmd.state.fl.us/Support/WCP/WcpDetail.aspx?permit=511589		
Well Use:	MONITOR		
Well Located:			
Well Located 1:	13350 US HWY 19 S		
Well Located 2:			

Map Key	Direction	Distance (mi)	Distance (ft)	Elevation (ft)	DB
250	SSW	0.56	2,951.65	16.51	WATER WELLS

Site ID:	546570	Section ID:	8.0
Well Constr Permit:	714305	Range ID:	16.0
WCP Status:	6	SPFWE:	423344.10180692

Well No:	4	SPFWN:	1292105.77376685
License No:	2879	GIS Update:	25-May-2005
Permit Issued:	17-Feb-2005	Last Update:	13-Jan-2007
Data Collect Site:	NO	Township I:	30.0
Water Use Permit:	NO	UTM Easting:	330620.988
Well Drill:	HYDRAULIC PUNCH	UTM Northing:	3085813.389
Well Depth:	30.0	Point X:	-82.7207406519301
Well Casing:	1.0	Point Y:	27.8864461719019
Casing to:	20.0	Latitude:	27 53 11.21
Static Water:	0.0	Longitude:	82 43 14.67
Contractor:	Huss Drilling, Inc		
Site Name:	714305 - 4		
Owner Name:	Honeywell Inc		
WCP Sites:	http://www38.swfwmd.state.fl.us/Support/WCP/WcpDetail.aspx?permit=714305		
Well Use:	MONITOR		
Well Located:			
Well Located 1:	13350 US Hwy 19 N. Clearwater		
Well Located 2:			

Map Key	Direction	Distance (mi)	Distance (ft)	Elevation (ft)	DB
250	SSW	0.56	2,951.65	16.51	WATER WELLS

Site ID:	522235	Section ID:	8.0
Well Constr Permit:	694052	Range ID:	16.0
WCP Status:	6	SPFWE:	423344.10082267
Well No:	3	SPFWN:	1292105.77376685
License No:	9224	GIS Update:	16-Mar-2010
Permit Issued:	31-Dec-2003	Last Update:	13-Jan-2007
Data Collect Site:	NO	Township I:	30.0
Water Use Permit:	NO	UTM Easting:	330620.9877
Well Drill:	HYDRAULIC PUNCH	UTM Northing:	3085813.389
Well Depth:	30.0	Point X:	-82.7207406549768
Well Casing:	0.5	Point Y:	27.8864461718859
Casing to:	25.0	Latitude:	27 53 11.21
Static Water:	0.0	Longitude:	82 43 14.67
Contractor:	HSA ENGINEERS & SCIENTISTS		
Site Name:	694052 - 3		
Owner Name:	Jeffry Knight		
WCP Sites:	http://www38.swfwmd.state.fl.us/Support/WCP/WcpDetail.aspx?permit=694052		
Well Use:	MONITOR		
Well Located:			
Well Located 1:	6056 ULMERTON ROAD		
Well Located 2:			

Map Key	Direction	Distance (mi)	Distance (ft)	Elevation (ft)	DB
250	SSW	0.56	2,951.65	16.51	WATER WELLS

Site ID:	320149	Section ID:	8.0
Well Constr Permit:	556027	Range ID:	16.0
WCP Status:	6	SPFWE:	423344.10180692
Well No:	7	SPFWN:	1292105.77376685
License No:	2879	GIS Update:	25-May-2005
Permit Issued:	03-Aug-1994	Last Update:	13-Jan-2007
Data Collect Site:	NO	Township I:	30.0
Water Use Permit:	NO	UTM Easting:	330620.988
Well Drill:	ROTARY	UTM Northing:	3085813.389
Well Depth:	42.0	Point X:	-82.7207406519301
Well Casing:	2.0	Point Y:	27.8864461719019
Casing to:	32.0	Latitude:	27 53 11.21
Static Water:	0.0	Longitude:	82 43 14.67
Contractor:	Huss Drilling, Inc		
Site Name:	556027 - 7		
Owner Name:	Boylston Capital Adivsors Inc		
WCP Sites:	http://www38.swfwmd.state.fl.us/Support/WCP/WcpDetail.aspx?permit=556027		
Well Use:	MONITOR		
Well Located:			
Well Located 1:	501 BOYLSTON STREET		
Well Located 2:			

Map Key	Direction	Distance (mi)	Distance (ft)	Elevation (ft)	DB
250	SSW	0.56	2,951.65	16.51	WATER WELLS

Site ID:	399573	Section ID:	8.0
Well Constr Permit:	610974	Range ID:	16.0
WCP Status:	6	SPFWE:	423344.10180692
Well No:	1	SPFWN:	1292105.77376685
License No:	9177	GIS Update:	25-May-2005
Permit Issued:	06-Oct-1998	Last Update:	13-Jan-2007
Data Collect Site:	NO	Township I:	30.0
Water Use Permit:	NO	UTM Easting:	330620.988
Well Drill:	AUGER	UTM Northing:	3085813.389
Well Depth:	40.0	Point X:	-82.7207406519301
Well Casing:	2.0	Point Y:	27.8864461719019
Casing to:	15.0	Latitude:	27 53 11.21
Static Water:	0.0	Longitude:	82 43 14.67
Contractor:	KELLY HUSS		
Site Name:	610974 - 1		
Owner Name:	Metropolitan Life Real Estate Investors		
WCP Sites:	http://www38.swfwmd.state.fl.us/Support/WCP/WcpDetail.aspx?permit=610974		
Well Use:	MONITOR		
Well Located:			
Well Located 1:	12707 US 19 N		

Well Located 2:

Map Key	Direction	Distance (mi)	Distance (ft)	Elevation (ft)	DB
250	SSW	0.56	2,951.65	16.51	WATER WELLS

Site ID:	386150	Section ID:	8.0
Well Constr Permit:	600805	Range ID:	16.0
WCP Status:	6	SPFWE:	423344.10180692
Well No:	1	SPFWN:	1292105.77376685
License No:	9179	GIS Update:	25-May-2005
Permit Issued:	29-Dec-1997	Last Update:	13-Jan-2007
Data Collect Site:	NO	Township I:	30.0
Water Use Permit:	NO	UTM Easting:	330620.988
Well Drill:	AUGER	UTM Northing:	3085813.389
Well Depth:	30.0	Point X:	-82.7207406519301
Well Casing:	2.0	Point Y:	27.8864461719019
Casing to:	15.0	Latitude:	27 53 11.21
Static Water:	0.0	Longitude:	82 43 14.67
Contractor:	CUSTOM DRILLING SERVICES, INC.		
Site Name:	600805 - 1		
Owner Name:	Metropolitan Life Insurance Company		
WCP Sites:	http://www38.swfwmd.state.fl.us/Support/WCP/WcpDetail.aspx?permit=600805		
Well Use:	MONITOR		
Well Located:			
Well Located 1:	SHIELDS MARINA		
Well Located 2:			

Map Key	Direction	Distance (mi)	Distance (ft)	Elevation (ft)	DB
250	SSW	0.56	2,951.65	16.51	WATER WELLS

Site ID:	544048	Section ID:	8.0
Well Constr Permit:	712570	Range ID:	16.0
WCP Status:	6	SPFWE:	423344.10082267
Well No:	5	SPFWN:	1292105.77376685
License No:	9224	GIS Update:	16-Mar-2010
Permit Issued:	19-Jan-2005	Last Update:	13-Jan-2007
Data Collect Site:	NO	Township I:	30.0
Water Use Permit:	NO	UTM Easting:	330620.9877
Well Drill:	HYDRAULIC PUNCH	UTM Northing:	3085813.389
Well Depth:	25.0	Point X:	-82.7207406549768
Well Casing:	0.5	Point Y:	27.8864461718859
Casing to:	20.0	Latitude:	27 53 11.21
Static Water:	0.0	Longitude:	82 43 14.67
Contractor:	HSA ENGINEERS & SCIENTISTS		
Site Name:	712570 - 5		
Owner Name:	Jeffry Knight		

WCP Sites:	http://www38.swfwmd.state.fl.us/Support/WCP/WcpDetail.aspx?permit=712570
Well Use:	MONITOR
Well Located:	
Well Located 1:	6056 ULMERTON RD
Well Located 2:	

Map Key	Direction	Distance (mi)	Distance (ft)	Elevation (ft)	DB
250	SSW	0.56	2,951.65	16.51	WATER WELLS

Site ID:	325600	Section ID:	8.0
Well Constr Permit:	559157	Range ID:	16.0
WCP Status:	6	SPFWE:	423344.10180692
Well No:	3	SPFWN:	1292105.77376685
License No:	9026	GIS Update:	25-May-2005
Permit Issued:	19-Oct-1994	Last Update:	13-Jan-2007
Data Collect Site:	NO	Township I:	30.0
Water Use Permit:	NO	UTM Easting:	330620.988
Well Drill:	AUGER	UTM Northing:	3085813.389
Well Depth:	15.0	Point X:	-82.7207406519301
Well Casing:	2.0	Point Y:	27.8864461719019
Casing to:	5.0	Latitude:	27 53 11.21
Static Water:	5.0	Longitude:	82 43 14.67
Contractor:	JOHNNY LAMBERT		
Site Name:	559157 - 3		
Owner Name:	Florida Department of Transportation		
WCP Sites:	http://www38.swfwmd.state.fl.us/Support/WCP/WcpDetail.aspx?permit=559157		
Well Use:	MONITOR		
Well Located:			
Well Located 1:	US 19 (110 AVE N TO S OF 126TH)		
Well Located 2:			

Map Key	Direction	Distance (mi)	Distance (ft)	Elevation (ft)	DB
250	SSW	0.56	2,951.65	16.51	WATER WELLS

Site ID:	277348	Section ID:	8.0
Well Constr Permit:	530089	Range ID:	16.0
WCP Status:	6	SPFWE:	423344.10180692
Well No:	1	SPFWN:	1292105.77376685
License No:	7078	GIS Update:	25-May-2005
Permit Issued:	21-Sep-1992	Last Update:	13-Jan-2007
Data Collect Site:	NO	Township I:	30.0
Water Use Permit:	NO	UTM Easting:	330620.988
Well Drill:	PLUGGED BY APPROVED METHOD	UTM Northing:	3085813.389
Well Depth:	13.0	Point X:	-82.7207406519301
Well Casing:	2.0	Point Y:	27.8864461719019

Casing to:	13.0	Latitude:	27 53 11.21
Static Water:	0.0	Longitude:	82 43 14.67
Contractor:	CH2M HILL INC		
Site Name:	530089 - 1		
Owner Name:	Mobil Oil		
WCP Sites:	http://www38.swfwmd.state.fl.us/Support/WCP/WcpDetail.aspx?permit=530089		
Well Use:	PLUGGED		
Well Located:			
Well Located 1:	4601 GULF BLVD		
Well Located 2:			

Map Key	Direction	Distance (mi)	Distance (ft)	Elevation (ft)	DB
250	SSW	0.56	2,951.65	16.51	WATER WELLS

Site ID:	383984	Section ID:	8.0
Well Constr Permit:	599099	Range ID:	16.0
WCP Status:	6	SPFWE:	423344.10180692
Well No:	1	SPFWN:	1292105.77376685
License No:	2805	GIS Update:	25-May-2005
Permit Issued:	03-Nov-1997	Last Update:	13-Jan-2007
Data Collect Site:	NO	Township I:	30.0
Water Use Permit:	NO	UTM Easting:	330620.988
Well Drill:	AUGER	UTM Northing:	3085813.389
Well Depth:	112.0	Point X:	-82.7207406519301
Well Casing:	2.0	Point Y:	27.8864461719019
Casing to:	111.0	Latitude:	27 53 11.21
Static Water:	5.0	Longitude:	82 43 14.67
Contractor:	DIVERSIFIED DRILLING CORP.		
Site Name:	599099 - 1		
Owner Name:	Honeywell Inc		
WCP Sites:	http://www38.swfwmd.state.fl.us/Support/WCP/WcpDetail.aspx?permit=599099		
Well Use:	MONITOR		
Well Located:			
Well Located 1:	13350 US HWY 19 N		
Well Located 2:			

Map Key	Direction	Distance (mi)	Distance (ft)	Elevation (ft)	DB
250	SSW	0.56	2,951.65	16.51	WATER WELLS

Site ID:	544049	Section ID:	8.0
Well Constr Permit:	712570	Range ID:	16.0
WCP Status:	6	SPFWE:	423344.10082267
Well No:	4	SPFWN:	1292105.77376685
License No:	9224	GIS Update:	16-Mar-2010
Permit Issued:	19-Jan-2005	Last Update:	13-Jan-2007
Data Collect Site:	NO	Township I:	30.0

Water Use Permit:	NO	UTM Easting:	330620.9877
Well Drill:	HYDRAULIC PUNCH	UTM Northing:	3085813.389
Well Depth:	25.0	Point X:	-82.7207406549768
Well Casing:	0.5	Point Y:	27.8864461718859
Casing to:	20.0	Latitude:	27 53 11.21
Static Water:	0.0	Longitude:	82 43 14.67
Contractor:	HSA ENGINEERS & SCIENTISTS		
Site Name:	712570 - 4		
Owner Name:	Jeffry Knight		
WCP Sites:	http://www38.swfwmd.state.fl.us/Support/WCP/WcpDetail.aspx?permit=712570		
Well Use:	MONITOR		
Well Located:			
Well Located 1:	6056 ULMERTON RD		
Well Located 2:			

Map Key	Direction	Distance (mi)	Distance (ft)	Elevation (ft)	DB
250	SSW	0.56	2,951.65	16.51	WATER WELLS

Site ID:	162217	Section ID:	8.0
Well Constr Permit:	425711	Range ID:	16.0
WCP Status:	6	SPFWE:	423344.10180692
Well No:	1	SPFWN:	1292105.77376685
License No:	1747	GIS Update:	25-May-2005
Permit Issued:	22-Dec-1986	Last Update:	13-Jan-2007
Data Collect Site:	NO	Township I:	30.0
Water Use Permit:	NO	UTM Easting:	330620.988
Well Drill:	AUGER	UTM Northing:	3085813.389
Well Depth:	15.0	Point X:	-82.7207406519301
Well Casing:	4.0	Point Y:	27.8864461719019
Casing to:	15.0	Latitude:	27 53 11.21
Static Water:	4.0	Longitude:	82 43 14.67
Contractor:	GEOTECHNICAL ENTERPRISES, INC.		
Site Name:	425711 - 1		
Owner Name:	Williams & Associates		
WCP Sites:	http://www38.swfwmd.state.fl.us/Support/WCP/WcpDetail.aspx?permit=425711		
Well Use:	MONITOR		
Well Located:			
Well Located 1:	12290 US 19 SOUTH		
Well Located 2:			

Map Key	Direction	Distance (mi)	Distance (ft)	Elevation (ft)	DB
250	SSW	0.56	2,951.65	16.51	WATER WELLS

Site ID:	407517	Section ID:	8.0
Well Constr Permit:	616608	Range ID:	16.0
WCP Status:	6	SPFWE:	423344.10180692

Well No:	4	SPFWN:	1292105.77376685
License No:	9177	GIS Update:	25-May-2005
Permit Issued:	03-Mar-1999	Last Update:	13-Jan-2007
Data Collect Site:	NO	Township I:	30.0
Water Use Permit:	NO	UTM Easting:	330620.988
Well Drill:	AUGER	UTM Northing:	3085813.389
Well Depth:	30.0	Point X:	-82.7207406519301
Well Casing:	2.0	Point Y:	27.8864461719019
Casing to:	28.5	Latitude:	27 53 11.21
Static Water:	0.0	Longitude:	82 43 14.67
Contractor:	KELLY HUSS		
Site Name:	616608 - 4		
Owner Name:	Honeywell Inc		
WCP Sites:	http://www38.swfwmd.state.fl.us/Support/WCP/WcpDetail.aspx?permit=616608		
Well Use:	MONITOR		
Well Located:			
Well Located 1:	13350 US HWY 19 NORTH		
Well Located 2:			

Map Key	Direction	Distance (mi)	Distance (ft)	Elevation (ft)	DB
250	SSW	0.56	2,951.65	16.51	WATER WELLS

Site ID:	151427	Section ID:	8.0
Well Constr Permit:	414907	Range ID:	16.0
WCP Status:	6	SPFWE:	423344.10180692
Well No:	1	SPFWN:	1292105.77376685
License No:	2254	GIS Update:	25-May-2005
Permit Issued:	25-Apr-1986	Last Update:	13-Jan-2007
Data Collect Site:	NO	Township I:	30.0
Water Use Permit:	NO	UTM Easting:	330620.988
Well Drill:	AUGER	UTM Northing:	3085813.389
Well Depth:	12.0	Point X:	-82.7207406519301
Well Casing:	2.0	Point Y:	27.8864461719019
Casing to:	2.0	Latitude:	27 53 11.21
Static Water:	5.0	Longitude:	82 43 14.67
Contractor:	IMPERIAL TESTING LABS		
Site Name:	414907 - 1		
Owner Name:	Fehr, Robert		
WCP Sites:	http://www38.swfwmd.state.fl.us/Support/WCP/WcpDetail.aspx?permit=414907		
Well Use:	MONITOR		
Well Located:			
Well Located 1:	12322 OAKS LA		
Well Located 2:			

Map Key	Direction	Distance (mi)	Distance (ft)	Elevation (ft)	DB
250	SSW	0.56	2,951.65	16.51	WATER WELLS

Site ID:	350572	Section ID:	8.0
Well Constr Permit:	574194	Range ID:	16.0
WCP Status:	6	SPFWE:	423344.10180692
Well No:	1	SPFWN:	1292105.77376685
License No:	2805	GIS Update:	25-May-2005
Permit Issued:	01-Dec-1995	Last Update:	13-Jan-2007
Data Collect Site:	NO	Township I:	30.0
Water Use Permit:	NO	UTM Easting:	330620.988
Well Drill:	COMBINATION (TWO OR MORE METHODS)	UTM Northing:	3085813.389
Well Depth:	19.5	Point X:	-82.7207406519301
Well Casing:	2.0	Point Y:	27.8864461719019
Casing to:	4.0	Latitude:	27 53 11.21
Static Water:	5.0	Longitude:	82 43 14.67
Contractor:	DIVERSIFIED DRILLING CORP.		
Site Name:	574194 - 1		
Owner Name:	Honeywell Inc		
WCP Sites:	http://www38.swfwmd.state.fl.us/Support/WCP/WcpDetail.aspx?permit=574194		
Well Use:	MONITOR		
Well Located:			
Well Located 1:	13350 US HWY 19 S		
Well Located 2:			

Map Key	Direction	Distance (mi)	Distance (ft)	Elevation (ft)	DB
250	SSW	0.56	2,951.65	16.51	WATER WELLS

Site ID:	520913	Section ID:	8.0
Well Constr Permit:	693213	Range ID:	16.0
WCP Status:	6	SPFWE:	423344.10082267
Well No:	3	SPFWN:	1292105.77376685
License No:	9193	GIS Update:	16-Mar-2010
Permit Issued:	08-Dec-2003	Last Update:	13-Jan-2007
Data Collect Site:	NO	Township I:	30.0
Water Use Permit:	NO	UTM Easting:	330620.9877
Well Drill:	HYDRAULIC PUNCH	UTM Northing:	3085813.389
Well Depth:	11.0	Point X:	-82.7207406549768
Well Casing:	1.0	Point Y:	27.8864461718859
Casing to:	2.0	Latitude:	27 53 11.21
Static Water:	0.0	Longitude:	82 43 14.67
Contractor:	ENVIRONMENTAL ENGINEERING CONSUL		
Site Name:	693213 - 3		
Owner Name:	Medico Environmental Ser Inc		
WCP Sites:	http://www38.swfwmd.state.fl.us/Support/WCP/WcpDetail.aspx?permit=693213		
Well Use:	MONITOR		
Well Located:			
Well Located 1:	13200 58TH ST N		

Well Located 2:

Map Key	Direction	Distance (mi)	Distance (ft)	Elevation (ft)	DB
250	SSW	0.56	2,951.65	16.51	WATER WELLS

Site ID:	185836	Section ID:	8.0
Well Constr Permit:	449340	Range ID:	16.0
WCP Status:	6	SPFWE:	423344.10180692
Well No:	1	SPFWN:	1292105.77376685
License No:	1945	GIS Update:	25-May-2005
Permit Issued:	21-Mar-1988	Last Update:	13-Jan-2007
Data Collect Site:	NO	Township I:	30.0
Water Use Permit:	NO	UTM Easting:	330620.988
Well Drill:	AUGER	UTM Northing:	3085813.389
Well Depth:	25.0	Point X:	-82.7207406519301
Well Casing:	2.0	Point Y:	27.8864461719019
Casing to:	25.0	Latitude:	27 53 11.21
Static Water:	8.0	Longitude:	82 43 14.67
Contractor:	BURNETT CONTRACTING & DRILLING		
Site Name:	449340 - 1		
Owner Name:	Mildred Kaminsky c/o Mobile Oil Prop Tax Division		
WCP Sites:	http://www38.swfwmd.state.fl.us/Support/WCP/WcpDetail.aspx?permit=449340		
Well Use:	MONITOR		
Well Located:			
Well Located 1:	CORP-EMB-2305A PO BOX 53		
Well Located 2:			

Map Key	Direction	Distance (mi)	Distance (ft)	Elevation (ft)	DB
250	SSW	0.56	2,951.65	16.51	WATER WELLS

Site ID:	292780	Section ID:	8.0
Well Constr Permit:	539705	Range ID:	16.0
WCP Status:	6	SPFWE:	423344.10180692
Well No:	1	SPFWN:	1292105.77376685
License No:	9148	GIS Update:	31-Oct-2006
Permit Issued:	21-Jun-1993	Last Update:	13-Jan-2007
Data Collect Site:	NO	Township I:	30.0
Water Use Permit:	NO	UTM Easting:	330620.988
Well Drill:	AUGER	UTM Northing:	3085813.389
Well Depth:	12.0	Point X:	-82.7207406519301
Well Casing:	2.0	Point Y:	27.8864461719019
Casing to:	2.0	Latitude:	27 53 11.21
Static Water:	7.0	Longitude:	82 43 14.67
Contractor:	Davis Drilling LLC		
Site Name:	539705 - 1		
Owner Name:	Merit Electric Co		

WCP Sites:	http://www38.swfwmd.state.fl.us/Support/WCP/WcpDetail.aspx?permit=539705
Well Use:	MONITOR
Well Located:	
Well Located 1:	6520 125TH AVE N
Well Located 2:	

Map Key	Direction	Distance (mi)	Distance (ft)	Elevation (ft)	DB
250	SSW	0.56	2,951.65	16.51	WATER WELLS

Site ID:	212769	Section ID:	8.0
Well Constr Permit:	476273	Range ID:	16.0
WCP Status:	6	SPFWE:	423344.10180692
Well No:	1	SPFWN:	1292105.77376685
License No:	9033	GIS Update:	16-Nov-2006
Permit Issued:	27-Feb-1989	Last Update:	13-Jan-2007
Data Collect Site:	NO	Township I:	30.0
Water Use Permit:	NO	UTM Easting:	330620.988
Well Drill:	ROTARY	UTM Northing:	3085813.389
Well Depth:	35.0	Point X:	-82.7207406519301
Well Casing:	2.0	Point Y:	27.8864461719019
Casing to:	35.0	Latitude:	27 53 11.21
Static Water:	0.0	Longitude:	82 43 14.67
Contractor:	S.W.F.W.M.D.		
Site Name:	476273 - 1		
Owner Name:	Richard L Hain Sr		
WCP Sites:	http://www38.swfwmd.state.fl.us/Support/WCP/WcpDetail.aspx?permit=476273		
Well Use:	PLUGGED		
Well Located:			
Well Located 1:	5833 126TH AVE N		
Well Located 2:			

Map Key	Direction	Distance (mi)	Distance (ft)	Elevation (ft)	DB
250	SSW	0.56	2,951.65	16.51	WATER WELLS

Site ID:	447914	Section ID:	8.0
Well Constr Permit:	647528	Range ID:	16.0
WCP Status:	6	SPFWE:	423344.10082267
Well No:	1	SPFWN:	1292105.77376685
License No:	9224	GIS Update:	16-Mar-2010
Permit Issued:	26-Jan-2001	Last Update:	13-Jan-2007
Data Collect Site:	NO	Township I:	30.0
Water Use Permit:	NO	UTM Easting:	330620.9877
Well Drill:	HYDRAULIC PUNCH	UTM Northing:	3085813.389
Well Depth:	30.0	Point X:	-82.7207406549768
Well Casing:	0.5	Point Y:	27.8864461718859
Casing to:	25.0	Latitude:	27 53 11.21

Static Water:	0.0	Longitude:	82 43 14.67
Contractor:	HSA ENGINEERS & SCIENTISTS		
Site Name:	647528 - 1		
Owner Name:	Jeffry Knight		
WCP Sites:	http://www38.swfwmd.state.fl.us/Support/WCP/WcpDetail.aspx?permit=647528		
Well Use:	MONITOR		
Well Located:			
Well Located 1:	6056 ULMERTON RD		
Well Located 2:			

Map Key	Direction	Distance (mi)	Distance (ft)	Elevation (ft)	DB
250	SSW	0.56	2,951.65	16.51	WATER WELLS

Site ID:	145518	Section ID:	8.0
Well Constr Permit:	408997	Range ID:	16.0
WCP Status:	6	SPFWE:	423344.10180692
Well No:	1	SPFWN:	1292105.77376685
License No:	1564	GIS Update:	25-May-2005
Permit Issued:	14-Oct-1985	Last Update:	13-Jan-2007
Data Collect Site:	NO	Township I:	30.0
Water Use Permit:	NO	UTM Easting:	330620.988
Well Drill:	AUGER	UTM Northing:	3085813.389
Well Depth:	124.0	Point X:	-82.7207406519301
Well Casing:	2.0	Point Y:	27.8864461719019
Casing to:	31.0	Latitude:	27 53 11.21
Static Water:	0.0	Longitude:	82 43 14.67
Contractor:	GOING IRRIGATION		
Site Name:	408997 - 1		
Owner Name:	Wen-Dic Construction Co		
WCP Sites:	http://www38.swfwmd.state.fl.us/Support/WCP/WcpDetail.aspx?permit=408997		
Well Use:	MONITOR		
Well Located:			
Well Located 1:	5833 126TH AVE		
Well Located 2:			

Map Key	Direction	Distance (mi)	Distance (ft)	Elevation (ft)	DB
250	SSW	0.56	2,951.65	16.51	WATER WELLS

Site ID:	522233	Section ID:	8.0
Well Constr Permit:	694052	Range ID:	16.0
WCP Status:	6	SPFWE:	423344.10082267
Well No:	1	SPFWN:	1292105.77376685
License No:	9224	GIS Update:	16-Mar-2010
Permit Issued:	31-Dec-2003	Last Update:	13-Jan-2007
Data Collect Site:	NO	Township I:	30.0
Water Use Permit:	NO	UTM Easting:	330620.9877

Well Drill:	HYDRAULIC PUNCH	UTM Northing:	3085813.389
Well Depth:	30.0	Point X:	-82.7207406549768
Well Casing:	0.5	Point Y:	27.8864461718859
Casing to:	25.0	Latitude:	27 53 11.21
Static Water:	0.0	Longitude:	82 43 14.67
Contractor:	HSA ENGINEERS & SCIENTISTS		
Site Name:	694052 - 1		
Owner Name:	Jeffry Knight		
WCP Sites:	http://www38.swfwmd.state.fl.us/Support/WCP/WcpDetail.aspx?permit=694052		
Well Use:	MONITOR		
Well Located:			
Well Located 1:	6056 ULMERTON ROAD		
Well Located 2:			

Map Key	Direction	Distance (mi)	Distance (ft)	Elevation (ft)	DB
250	SSW	0.56	2,951.65	16.51	WATER WELLS

Site ID:	295216	Section ID:	8.0
Well Constr Permit:	541120	Range ID:	16.0
WCP Status:	6	SPFWE:	423344.10180692
Well No:	1	SPFWN:	1292105.77376685
License No:	2406	GIS Update:	25-May-2005
Permit Issued:	26-Jul-1993	Last Update:	13-Jan-2007
Data Collect Site:	NO	Township I:	30.0
Water Use Permit:	NO	UTM Easting:	330620.988
Well Drill:	AUGER	UTM Northing:	3085813.389
Well Depth:	12.0	Point X:	-82.7207406519301
Well Casing:	2.0	Point Y:	27.8864461719019
Casing to:	2.0	Latitude:	27 53 11.21
Static Water:	0.0	Longitude:	82 43 14.67
Contractor:	ENVIRONMENTAL DRILLING SERVICE		
Site Name:	541120 - 1		
Owner Name:	Mobil Oil		
WCP Sites:	http://www38.swfwmd.state.fl.us/Support/WCP/WcpDetail.aspx?permit=541120		
Well Use:	MONITOR		
Well Located:			
Well Located 1:	4601 GULF BLVD		
Well Located 2:			

Map Key	Direction	Distance (mi)	Distance (ft)	Elevation (ft)	DB
250	SSW	0.56	2,951.65	16.51	WATER WELLS

Site ID:	516443	Section ID:	8.0
Well Constr Permit:	690575	Range ID:	16.0
WCP Status:	6	SPFWE:	423344.10082267
Well No:	6	SPFWN:	1292105.77376685

Wells and Additional Sources Detail Report

License No:	9193	GIS Update:	16-Mar-2010
Permit Issued:	03-Oct-2003	Last Update:	13-Jan-2007
Data Collect Site:	NO	Township I:	30.0
Water Use Permit:	NO	UTM Easting:	330620.9877
Well Drill:	AUGER	UTM Northing:	3085813.389
Well Depth:	10.0	Point X:	-82.7207406549768
Well Casing:	2.0	Point Y:	27.8864461718859
Casing to:	1.0	Latitude:	27 53 11.21
Static Water:	6.0	Longitude:	82 43 14.67
Contractor:	ENVIRONMENTAL ENGINEERING CONSUL		
Site Name:	690575 - 6		
Owner Name:	Medico Environmental Ser Inc		
WCP Sites:	http://www38.swfwmd.state.fl.us/Support/WCP/WcpDetail.aspx?permit=690575		
Well Use:	MONITOR		
Well Located:			
Well Located 1:	13200 58TH STREET NORTH		
Well Located 2:			

Map Key	Direction	Distance (mi)	Distance (ft)	Elevation (ft)	DB
250	SSW	0.56	2,951.65	16.51	WATER WELLS

Site ID:	57102	Section ID:	8.0
Well Constr Permit:	320591	Range ID:	16.0
WCP Status:	6	SPFWE:	423344.10180692
Well No:	1	SPFWN:	1292105.77376685
License No:	1	GIS Update:	25-May-2005
Permit Issued:	01-Jan-1970	Last Update:	13-Jan-2007
Data Collect Site:	NO	Township I:	30.0
Water Use Permit:	NO	UTM Easting:	330620.988
Well Drill:	ROTARY	UTM Northing:	3085813.389
Well Depth:	200.0	Point X:	-82.7207406519301
Well Casing:	6.0	Point Y:	27.8864461719019
Casing to:	105.0	Latitude:	27 53 11.21
Static Water:	18.0	Longitude:	82 43 14.67
Contractor:	PITTSBURG TESTING LABORATORIES		
Site Name:	320591 - 1		
Owner Name:	Honeywell Inc		
WCP Sites:	http://www38.swfwmd.state.fl.us/Support/WCP/WcpDetail.aspx?permit=320591		
Well Use:	PUBLIC SUPPLY		
Well Located:			
Well Located 1:	US 19 SOUTH		
Well Located 2:			

Map Key	Direction	Distance (mi)	Distance (ft)	Elevation (ft)	DB
250	SSW	0.56	2,951.65	16.51	WATER WELLS

Wells and Additional Sources Detail Report

Site ID:	219615	Section ID:	8.0
Well Constr Permit:	483119	Range ID:	16.0
WCP Status:	6	SPFWE:	423344.10180692
Well No:	1	SPFWN:	1292105.77376685
License No:	1498	GIS Update:	25-May-2005
Permit Issued:	07-Jul-1989	Last Update:	13-Jan-2007
Data Collect Site:	NO	Township I:	30.0
Water Use Permit:	NO	UTM Easting:	330620.988
Well Drill:	ROTARY	UTM Northing:	3085813.389
Well Depth:	145.0	Point X:	-82.7207406519301
Well Casing:	4.0	Point Y:	27.8864461719019
Casing to:	75.0	Latitude:	27 53 11.21
Static Water:	11.0	Longitude:	82 43 14.67
Contractor:	POOLE DRILLING COMPANY INC.		
Site Name:	483119 - 1		
Owner Name:	Corridor Corp.		
WCP Sites:	http://www38.swfwmd.state.fl.us/Support/WCP/WcpDetail.aspx?permit=483119		
Well Use:	IRRIGATION		
Well Located:			
Well Located 1:	13325 U.S. 19 S.		
Well Located 2:			

Map Key	Direction	Distance (mi)	Distance (ft)	Elevation (ft)	DB
250	SSW	0.56	2,951.65	16.51	WATER WELLS

Site ID:	495638	Section ID:	8.0
Well Constr Permit:	677984	Range ID:	16.0
WCP Status:	6	SPFWE:	423344.10180692
Well No:	1	SPFWN:	1292105.77376685
License No:	9313	GIS Update:	25-May-2005
Permit Issued:	22-Nov-2002	Last Update:	13-Jan-2007
Data Collect Site:	NO	Township I:	30.0
Water Use Permit:	NO	UTM Easting:	330620.988
Well Drill:	AUGER	UTM Northing:	3085813.389
Well Depth:	30.0	Point X:	-82.7207406519301
Well Casing:	2.0	Point Y:	27.8864461719019
Casing to:	20.0	Latitude:	27 53 11.21
Static Water:	0.0	Longitude:	82 43 14.67
Contractor:	ENVIROTRAC LTD		
Site Name:	677984 - 1		
Owner Name:	Honeywell Inc		
WCP Sites:	http://www38.swfwmd.state.fl.us/Support/WCP/WcpDetail.aspx?permit=677984		
Well Use:	MONITOR		
Well Located:			
Well Located 1:	13350 US HWY 19 NORTH		
Well Located 2:			

Map Key	Direction	Distance (mi)	Distance (ft)	Elevation (ft)	DB
250	SSW	0.56	2,951.65	16.51	WATER WELLS

Site ID:	320146	Section ID:	8.0
Well Constr Permit:	556027	Range ID:	16.0
WCP Status:	6	SPFWE:	423344.10180692
Well No:	4	SPFWN:	1292105.77376685
License No:	2879	GIS Update:	25-May-2005
Permit Issued:	03-Aug-1994	Last Update:	13-Jan-2007
Data Collect Site:	NO	Township I:	30.0
Water Use Permit:	NO	UTM Easting:	330620.988
Well Drill:	ROTARY	UTM Northing:	3085813.389
Well Depth:	42.0	Point X:	-82.7207406519301
Well Casing:	2.0	Point Y:	27.8864461719019
Casing to:	32.0	Latitude:	27 53 11.21
Static Water:	0.0	Longitude:	82 43 14.67
Contractor:	Huss Drilling, Inc		
Site Name:	556027 - 4		
Owner Name:	Boylston Capital Adivsors Inc		
WCP Sites:	http://www38.swfwmd.state.fl.us/Support/WCP/WcpDetail.aspx?permit=556027		
Well Use:	MONITOR		
Well Located:			
Well Located 1:	501 BOYLSTON STREET		
Well Located 2:			

Map Key	Direction	Distance (mi)	Distance (ft)	Elevation (ft)	DB
250	SSW	0.56	2,951.65	16.51	WATER WELLS

Site ID:	516441	Section ID:	8.0
Well Constr Permit:	690575	Range ID:	16.0
WCP Status:	6	SPFWE:	423344.10082267
Well No:	4	SPFWN:	1292105.77376685
License No:	9193	GIS Update:	16-Mar-2010
Permit Issued:	03-Oct-2003	Last Update:	13-Jan-2007
Data Collect Site:	NO	Township I:	30.0
Water Use Permit:	NO	UTM Easting:	330620.9877
Well Drill:	AUGER	UTM Northing:	3085813.389
Well Depth:	10.0	Point X:	-82.7207406549768
Well Casing:	2.0	Point Y:	27.8864461718859
Casing to:	1.0	Latitude:	27 53 11.21
Static Water:	6.0	Longitude:	82 43 14.67
Contractor:	ENVIRONMENTAL ENGINEERING CONSUL		
Site Name:	690575 - 4		
Owner Name:	Medico Environmental Ser Inc		
WCP Sites:	http://www38.swfwmd.state.fl.us/Support/WCP/WcpDetail.aspx?permit=690575		

Well Use:	MONITOR
Well Located:	
Well Located 1:	13200 58TH STREET NORTH
Well Located 2:	

Map Key	Direction	Distance (mi)	Distance (ft)	Elevation (ft)	DB
250	SSW	0.56	2,951.65	16.51	WATER WELLS

Site ID:	205213	Section ID:	8.0
Well Constr Permit:	468717	Range ID:	16.0
WCP Status:	6	SPFWE:	423344.10180692
Well No:	1	SPFWN:	1292105.77376685
License No:	2825	GIS Update:	25-May-2005
Permit Issued:	17-Oct-1988	Last Update:	13-Jan-2007
Data Collect Site:	NO	Township I:	30.0
Water Use Permit:	NO	UTM Easting:	330620.988
Well Drill:	AUGER	UTM Northing:	3085813.389
Well Depth:	22.0	Point X:	-82.7207406519301
Well Casing:	2.0	Point Y:	27.8864461719019
Casing to:	22.0	Latitude:	27 53 11.21
Static Water:	1.0	Longitude:	82 43 14.67
Contractor:	LAW ENGINEERING & TESTING CO		
Site Name:	468717 - 1		
Owner Name:	Richard Hain		
WCP Sites:	http://www38.swfwmd.state.fl.us/Support/WCP/WcpDetail.aspx?permit=468717		
Well Use:	MONITOR		
Well Located:			
Well Located 1:	5833 126TH AVE N		
Well Located 2:			

Map Key	Direction	Distance (mi)	Distance (ft)	Elevation (ft)	DB
250	SSW	0.56	2,951.65	16.51	WATER WELLS

Site ID:	277350	Section ID:	8.0
Well Constr Permit:	530091	Range ID:	16.0
WCP Status:	6	SPFWE:	423344.10180692
Well No:	1	SPFWN:	1292105.77376685
License No:	7078	GIS Update:	25-May-2005
Permit Issued:	21-Sep-1992	Last Update:	13-Jan-2007
Data Collect Site:	NO	Township I:	30.0
Water Use Permit:	NO	UTM Easting:	330620.988
Well Drill:	PLUGGED BY APPROVED METHOD	UTM Northing:	3085813.389
Well Depth:	25.0	Point X:	-82.7207406519301
Well Casing:	2.0	Point Y:	27.8864461719019
Casing to:	25.0	Latitude:	27 53 11.21

Static Water:	0.0	Longitude:	82 43 14.67
Contractor:	CH2M HILL INC		
Site Name:	530091 - 1		
Owner Name:	Florida Dept Of Transportation		
WCP Sites:	http://www38.swfwmd.state.fl.us/Support/WCP/WcpDetail.aspx?permit=530091		
Well Use:	PLUGGED		
Well Located:			
Well Located 1:	5211 ULMERTON RD		
Well Located 2:			

Map Key	Direction	Distance (mi)	Distance (ft)	Elevation (ft)	DB
250	SSW	0.56	2,951.65	16.51	WATER WELLS

Site ID:	165974	Section ID:	8.0
Well Constr Permit:	429470	Range ID:	16.0
WCP Status:	6	SPFWE:	423344.10180692
Well No:	1	SPFWN:	1292105.77376685
License No:	1369	GIS Update:	25-May-2005
Permit Issued:	18-Mar-1987	Last Update:	13-Jan-2007
Data Collect Site:	NO	Township I:	30.0
Water Use Permit:	NO	UTM Easting:	330620.988
Well Drill:	ROTARY	UTM Northing:	3085813.389
Well Depth:	160.0	Point X:	-82.7207406519301
Well Casing:	4.0	Point Y:	27.8864461719019
Casing to:	80.0	Latitude:	27 53 11.21
Static Water:	5.0	Longitude:	82 43 14.67
Contractor:	FOURQUREAN WELL DRILLING		
Site Name:	429470 - 1		
Owner Name:	City Of Pinellas Park		
WCP Sites:	http://www38.swfwmd.state.fl.us/Support/WCP/WcpDetail.aspx?permit=429470		
Well Use:	IRRIGATION		
Well Located:			
Well Located 1:	PO BOX 1100		
Well Located 2:			

Map Key	Direction	Distance (mi)	Distance (ft)	Elevation (ft)	DB
250	SSW	0.56	2,951.65	16.51	WATER WELLS

Site ID:	283461	Section ID:	8.0
Well Constr Permit:	533994	Range ID:	16.0
WCP Status:	6	SPFWE:	423344.10180692
Well No:	1	SPFWN:	1292105.77376685
License No:	2805	GIS Update:	25-May-2005
Permit Issued:	22-Jan-1993	Last Update:	13-Jan-2007
Data Collect Site:	NO	Township I:	30.0
Water Use Permit:	NO	UTM Easting:	330620.988

Well Drill:	AUGER	UTM Northing:	3085813.389
Well Depth:	13.0	Point X:	-82.7207406519301
Well Casing:	2.0	Point Y:	27.8864461719019
Casing to:	5.0	Latitude:	27 53 11.21
Static Water:	5.0	Longitude:	82 43 14.67
Contractor:	DIVERSIFIED DRILLING CORP.		
Site Name:	533994 - 1		
Owner Name:	Florida Groundwater Services		
WCP Sites:	http://www38.swfwmd.state.fl.us/Support/WCP/WcpDetail.aspx?permit=533994		
Well Use:	MONITOR		
Well Located:			
Well Located 1:	111 SOUTH ARMENIA AVE		
Well Located 2:			

Map Key	Direction	Distance (mi)	Distance (ft)	Elevation (ft)	DB
250	SSW	0.56	2,951.65	16.51	WATER WELLS

Site ID:	407515	Section ID:	8.0
Well Constr Permit:	616608	Range ID:	16.0
WCP Status:	6	SPFWE:	423344.10180692
Well No:	2	SPFWN:	1292105.77376685
License No:	9177	GIS Update:	25-May-2005
Permit Issued:	03-Mar-1999	Last Update:	13-Jan-2007
Data Collect Site:	NO	Township I:	30.0
Water Use Permit:	NO	UTM Easting:	330620.988
Well Drill:	AUGER	UTM Northing:	3085813.389
Well Depth:	30.0	Point X:	-82.7207406519301
Well Casing:	2.0	Point Y:	27.8864461719019
Casing to:	28.5	Latitude:	27 53 11.21
Static Water:	0.0	Longitude:	82 43 14.67
Contractor:	KELLY HUSS		
Site Name:	616608 - 2		
Owner Name:	Honeywell Inc		
WCP Sites:	http://www38.swfwmd.state.fl.us/Support/WCP/WcpDetail.aspx?permit=616608		
Well Use:	MONITOR		
Well Located:			
Well Located 1:	13350 US HWY 19 NORTH		
Well Located 2:			

Map Key	Direction	Distance (mi)	Distance (ft)	Elevation (ft)	DB
250	SSW	0.56	2,951.65	16.51	WATER WELLS

Site ID:	135914	Section ID:	8.0
Well Constr Permit:	399393	Range ID:	16.0
WCP Status:	6	SPFWE:	423344.10180692
Well No:	1	SPFWN:	1292105.77376685

License No:	1660	GIS Update:	25-May-2005
Permit Issued:	04-Jan-1985	Last Update:	13-Jan-2007
Data Collect Site:	NO	Township I:	30.0
Water Use Permit:	NO	UTM Easting:	330620.988
Well Drill:	ROTARY	UTM Northing:	3085813.389
Well Depth:	122.0	Point X:	-82.7207406519301
Well Casing:	3.0	Point Y:	27.8864461719019
Casing to:	96.0	Latitude:	27 53 11.21
Static Water:	9.0	Longitude:	82 43 14.67
Contractor:	ANDREW SWITALSKI WELL DRILLING		
Site Name:	399393 - 1		
Owner Name:	Robinson, Shirley H		
WCP Sites:	http://www38.swfwmd.state.fl.us/Support/WCP/WcpDetail.aspx?permit=399393		
Well Use:	IRRIGATION		
Well Located:			
Well Located 1:	6141 94TH AVE NORTH		
Well Located 2:			

Map Key	Direction	Distance (mi)	Distance (ft)	Elevation (ft)	DB
250	SSW	0.56	2,951.65	16.51	WATER WELLS

Site ID:	516439	Section ID:	8.0
Well Constr Permit:	690575	Range ID:	16.0
WCP Status:	6	SPFWE:	423344.10082267
Well No:	2	SPFWN:	1292105.77376685
License No:	9193	GIS Update:	16-Mar-2010
Permit Issued:	03-Oct-2003	Last Update:	13-Jan-2007
Data Collect Site:	NO	Township I:	30.0
Water Use Permit:	NO	UTM Easting:	330620.9877
Well Drill:	AUGER	UTM Northing:	3085813.389
Well Depth:	10.0	Point X:	-82.7207406549768
Well Casing:	2.0	Point Y:	27.8864461718859
Casing to:	1.0	Latitude:	27 53 11.21
Static Water:	6.0	Longitude:	82 43 14.67
Contractor:	ENVIRONMENTAL ENGINEERING CONSUL		
Site Name:	690575 - 2		
Owner Name:	Medico Environmental Ser Inc		
WCP Sites:	http://www38.swfwmd.state.fl.us/Support/WCP/WcpDetail.aspx?permit=690575		
Well Use:	MONITOR		
Well Located:			
Well Located 1:	13200 58TH STREET NORTH		
Well Located 2:			

Map Key	Direction	Distance (mi)	Distance (ft)	Elevation (ft)	DB
250	SSW	0.56	2,951.65	16.51	WATER WELLS

Wells and Additional Sources Detail Report

Site ID:	189289	Section ID:	8.0
Well Constr Permit:	452793	Range ID:	16.0
WCP Status:	7	SPFWE:	423344.10180692
Well No:	0	SPFWN:	1292105.77376685
License No:	9016	GIS Update:	15-Jan-2007
Permit Issued:	19-Apr-1988	Last Update:	13-Jan-2007
Data Collect Site:	NO	Township I:	30.0
Water Use Permit:	NO	UTM Easting:	330620.988
Well Drill:		UTM Northing:	3085813.389
Well Depth:	0.0	Point X:	-82.7207406519301
Well Casing:	4.0	Point Y:	27.8864461719019
Casing to:	0.0	Latitude:	27 53 11.21
Static Water:	0.0	Longitude:	82 43 14.67
Contractor:	RICHARD CARRIER WELL & PUMP		
Site Name:	452793 - 1		
Owner Name:	Ample Storage		
WCP Sites:	http://www38.swfwmd.state.fl.us/Support/WCP/WcpDetail.aspx?permit=452793		
Well Use:	IRRIGATION		
Well Located:			
Well Located 1:	6235 118 AVE N		
Well Located 2:			

Map Key	Direction	Distance (mi)	Distance (ft)	Elevation (ft)	DB
250	SSW	0.56	2,951.65	16.51	WATER WELLS

Site ID:	283464	Section ID:	8.0
Well Constr Permit:	533994	Range ID:	16.0
WCP Status:	6	SPFWE:	423344.10180692
Well No:	4	SPFWN:	1292105.77376685
License No:	2805	GIS Update:	25-May-2005
Permit Issued:	22-Jan-1993	Last Update:	13-Jan-2007
Data Collect Site:	NO	Township I:	30.0
Water Use Permit:	NO	UTM Easting:	330620.988
Well Drill:	AUGER	UTM Northing:	3085813.389
Well Depth:	38.0	Point X:	-82.7207406519301
Well Casing:	2.0	Point Y:	27.8864461719019
Casing to:	23.0	Latitude:	27 53 11.21
Static Water:	5.0	Longitude:	82 43 14.67
Contractor:	DIVERSIFIED DRILLING CORP.		
Site Name:	533994 - 4		
Owner Name:	Florida Groundwater Services		
WCP Sites:	http://www38.swfwmd.state.fl.us/Support/WCP/WcpDetail.aspx?permit=533994		
Well Use:	MONITOR		
Well Located:			
Well Located 1:	111 SOUTH ARMENIA AVE		
Well Located 2:			

Wells and Additional Sources Detail Report

Map Key	Direction	Distance (mi)	Distance (ft)	Elevation (ft)	DB
250	SSW	0.56	2,951.65	16.51	WATER WELLS

Site ID:	295266	Section ID:	8.0
Well Constr Permit:	541147	Range ID:	16.0
WCP Status:	6	SPFWE:	423344.10180692
Well No:	2	SPFWN:	1292105.77376685
License No:	9053	GIS Update:	25-May-2005
Permit Issued:	27-Jul-1993	Last Update:	13-Jan-2007
Data Collect Site:	NO	Township I:	30.0
Water Use Permit:	NO	UTM Easting:	330620.988
Well Drill:	AUGER	UTM Northing:	3085813.389
Well Depth:	25.0	Point X:	-82.7207406519301
Well Casing:	4.0	Point Y:	27.8864461719019
Casing to:	5.0	Latitude:	27 53 11.21
Static Water:	7.0	Longitude:	82 43 14.67
Contractor:	AMERICAN DRILLING, INC.		
Site Name:	541147 - 2		
Owner Name:	Chevron		
WCP Sites:	http://www38.swfwmd.state.fl.us/Support/WCP/WcpDetail.aspx?permit=541147		
Well Use:	MONITOR		
Well Located:			
Well Located 1:	P.O. BOX 590028 ORLANDO		
Well Located 2:			

Map Key	Direction	Distance (mi)	Distance (ft)	Elevation (ft)	DB
250	SSW	0.56	2,951.65	16.51	WATER WELLS

Site ID:	361381	Section ID:	8.0
Well Constr Permit:	581813	Range ID:	16.0
WCP Status:	6	SPFWE:	423344.10082267
Well No:	4	SPFWN:	1292105.77376685
License No:	9026	GIS Update:	16-Mar-2010
Permit Issued:	19-Jul-1996	Last Update:	13-Jan-2007
Data Collect Site:	NO	Township I:	30.0
Water Use Permit:	NO	UTM Easting:	330620.9877
Well Drill:	AUGER	UTM Northing:	3085813.389
Well Depth:	30.0	Point X:	-82.7207406549768
Well Casing:	2.0	Point Y:	27.8864461718859
Casing to:	20.0	Latitude:	27 53 11.21
Static Water:	4.0	Longitude:	82 43 14.67
Contractor:	JOHNNY LAMBERT		
Site Name:	581813 - 4		
Owner Name:	P.S.I.		
WCP Sites:	http://www38.swfwmd.state.fl.us/Support/WCP/WcpDetail.aspx?permit=581813		

Well Use:	MONITOR
Well Located:	
Well Located 1:	6056 ULMERTON RD
Well Located 2:	

Map Key	Direction	Distance (mi)	Distance (ft)	Elevation (ft)	DB
250	SSW	0.56	2,951.65	16.51	WATER WELLS

Site ID:	512163	Section ID:	8.0
Well Constr Permit:	688071	Range ID:	16.0
WCP Status:	6	SPFWE:	423344.10082267
Well No:	2	SPFWN:	1292105.77376685
License No:	1564	GIS Update:	16-Mar-2010
Permit Issued:	01-Aug-2003	Last Update:	13-Jan-2007
Data Collect Site:	NO	Township I:	30.0
Water Use Permit:	NO	UTM Easting:	330620.9877
Well Drill:	JETTED	UTM Northing:	3085813.389
Well Depth:	18.0	Point X:	-82.7207406549768
Well Casing:	1.0	Point Y:	27.8864461718859
Casing to:	14.0	Latitude:	27 53 11.21
Static Water:	0.0	Longitude:	82 43 14.67
Contractor:	GOING IRRIGATION		
Site Name:	688071 - 2		
Owner Name:	Kathy Mortharson		
WCP Sites:	http://www38.swfwmd.state.fl.us/Support/WCP/WcpDetail.aspx?permit=688071		
Well Use:	IRRIGATION		
Well Located:			
Well Located 1:	221 HOWARD DRIVE		
Well Located 2:			

Map Key	Direction	Distance (mi)	Distance (ft)	Elevation (ft)	DB
250	SSW	0.56	2,951.65	16.51	WATER WELLS

Site ID:	355858	Section ID:	8.0
Well Constr Permit:	577729	Range ID:	16.0
WCP Status:	6	SPFWE:	423344.10082267
Well No:	1	SPFWN:	1292105.77376685
License No:	9046	GIS Update:	16-Mar-2010
Permit Issued:	28-Mar-1996	Last Update:	13-Jan-2007
Data Collect Site:	NO	Township I:	30.0
Water Use Permit:	NO	UTM Easting:	330620.9877
Well Drill:	ROTARY	UTM Northing:	3085813.389
Well Depth:	140.0	Point X:	-82.7207406549768
Well Casing:	2.0	Point Y:	27.8864461718859
Casing to:	90.0	Latitude:	27 53 11.21
Static Water:	0.0	Longitude:	82 43 14.67

Wells and Additional Sources Detail Report

Contractor:	HILTON'S WELLS
Site Name:	577729 - 1
Owner Name:	Raymond St Armand
WCP Sites:	http://www38.swfwmd.state.fl.us/Support/WCP/WcpDetail.aspx?permit=577729
Well Use:	IRRIGATION
Well Located:	
Well Located 1:	5926 - 27TH AVENUE NORTH
Well Located 2:	

Map Key	Direction	Distance (mi)	Distance (ft)	Elevation (ft)	DB
250	SSW	0.56	2,951.65	16.51	WATER WELLS

Site ID:	361380	Section ID:	8.0
Well Constr Permit:	581813	Range ID:	16.0
WCP Status:	6	SPFWE:	423344.10082267
Well No:	3	SPFWN:	1292105.77376685
License No:	9026	GIS Update:	16-Mar-2010
Permit Issued:	19-Jul-1996	Last Update:	13-Jan-2007
Data Collect Site:	NO	Township I:	30.0
Water Use Permit:	NO	UTM Easting:	330620.9877
Well Drill:	AUGER	UTM Northing:	3085813.389
Well Depth:	12.0	Point X:	-82.7207406549768
Well Casing:	2.0	Point Y:	27.8864461718859
Casing to:	2.0	Latitude:	27 53 11.21
Static Water:	4.0	Longitude:	82 43 14.67
Contractor:	JOHNNY LAMBERT		
Site Name:	581813 - 3		
Owner Name:	P.S.I.		
WCP Sites:	http://www38.swfwmd.state.fl.us/Support/WCP/WcpDetail.aspx?permit=581813		
Well Use:	MONITOR		
Well Located:			
Well Located 1:	6056 ULMERTON RD		
Well Located 2:			

Map Key	Direction	Distance (mi)	Distance (ft)	Elevation (ft)	DB
250	SSW	0.56	2,951.65	16.51	WATER WELLS

Site ID:	492128	Section ID:	8.0
Well Constr Permit:	675891	Range ID:	16.0
WCP Status:	6	SPFWE:	423344.10180692
Well No:	4	SPFWN:	1292105.77376685
License No:	9319	GIS Update:	25-May-2005
Permit Issued:	04-Oct-2002	Last Update:	13-Jan-2007
Data Collect Site:	NO	Township I:	30.0
Water Use Permit:	NO	UTM Easting:	330620.988
Well Drill:	AUGER	UTM Northing:	3085813.389

Well Depth:	25.0	Point X:	-82.7207406519301
Well Casing:	2.0	Point Y:	27.8864461719019
Casing to:	10.0	Latitude:	27 53 11.21
Static Water:	0.0	Longitude:	82 43 14.67
Contractor:	CHARLES C SIMMONS		
Site Name:	675891 - 4		
Owner Name:	Inex Corp		
WCP Sites:	http://www38.swfwmd.state.fl.us/Support/WCP/WcpDetail.aspx?permit=675891		
Well Use:	MONITOR		
Well Located:			
Well Located 1:	13327 U.S. HIGHWAY 19 NORTH		
Well Located 2:			

Map Key	Direction	Distance (mi)	Distance (ft)	Elevation (ft)	DB
250	SSW	0.56	2,951.65	16.51	WATER WELLS

Site ID:	546567	Section ID:	8.0
Well Constr Permit:	714305	Range ID:	16.0
WCP Status:	6	SPFWE:	423344.10180692
Well No:	1	SPFWN:	1292105.77376685
License No:	2879	GIS Update:	25-May-2005
Permit Issued:	17-Feb-2005	Last Update:	13-Jan-2007
Data Collect Site:	NO	Township I:	30.0
Water Use Permit:	NO	UTM Easting:	330620.988
Well Drill:	HYDRAULIC PUNCH	UTM Northing:	3085813.389
Well Depth:	30.0	Point X:	-82.7207406519301
Well Casing:	1.0	Point Y:	27.8864461719019
Casing to:	20.0	Latitude:	27 53 11.21
Static Water:	0.0	Longitude:	82 43 14.67
Contractor:	Huss Drilling, Inc		
Site Name:	714305 - 1		
Owner Name:	Honeywell Inc		
WCP Sites:	http://www38.swfwmd.state.fl.us/Support/WCP/WcpDetail.aspx?permit=714305		
Well Use:	MONITOR		
Well Located:			
Well Located 1:	13350 US Hwy 19 N. Clearwater		
Well Located 2:			

Map Key	Direction	Distance (mi)	Distance (ft)	Elevation (ft)	DB
250	SSW	0.56	2,951.65	16.51	WATER WELLS

Site ID:	447912	Section ID:	8.0
Well Constr Permit:	647527	Range ID:	16.0
WCP Status:	6	SPFWE:	423344.10082267
Well No:	0	SPFWN:	1292105.77376685
License No:	9224	GIS Update:	16-Mar-2010

Permit Issued:	26-Jan-2001	Last Update:	13-Jan-2007
Data Collect Site:	NO	Township I:	30.0
Water Use Permit:	NO	UTM Easting:	330620.9877
Well Drill:		UTM Northing:	3085813.389
Well Depth:	0.0	Point X:	-82.7207406549768
Well Casing:	0.5	Point Y:	27.8864461718859
Casing to:	0.0	Latitude:	27 53 11.21
Static Water:	0.0	Longitude:	82 43 14.67
Contractor:	HSA ENGINEERS & SCIENTISTS		
Site Name:	647527 - 3		
Owner Name:	Jeffry Knight		
WCP Sites:	http://www38.swfwmd.state.fl.us/Support/WCP/WcpDetail.aspx?permit=647527		
Well Use:	MONITOR		
Well Located:			
Well Located 1:	6056 ULMERTON RD		
Well Located 2:			

Map Key	Direction	Distance (mi)	Distance (ft)	Elevation (ft)	DB
250	SSW	0.56	2,951.65	16.51	WATER WELLS

Site ID:	538617	Section ID:	8.0
Well Constr Permit:	712038	Range ID:	16.0
WCP Status:	6	SPFWE:	423344.10082267
Well No:	1	SPFWN:	1292105.77376685
License No:	9224	GIS Update:	16-Mar-2010
Permit Issued:	07-Jan-2005	Last Update:	13-Jan-2007
Data Collect Site:	NO	Township I:	30.0
Water Use Permit:	NO	UTM Easting:	330620.9877
Well Drill:	HYDRAULIC PUNCH	UTM Northing:	3085813.389
Well Depth:	25.0	Point X:	-82.7207406549768
Well Casing:	0.5	Point Y:	27.8864461718859
Casing to:	20.0	Latitude:	27 53 11.21
Static Water:	0.0	Longitude:	82 43 14.67
Contractor:	HSA ENGINEERS & SCIENTISTS		
Site Name:	712038 - 1		
Owner Name:	Jeffry Knight		
WCP Sites:	http://www38.swfwmd.state.fl.us/Support/WCP/WcpDetail.aspx?permit=712038		
Well Use:	MONITOR		
Well Located:			
Well Located 1:	6056 ULMERTON RD		
Well Located 2:			

Map Key	Direction	Distance (mi)	Distance (ft)	Elevation (ft)	DB
250	SSW	0.56	2,951.65	16.51	WATER WELLS

Site ID:	277344	Section ID:	8.0

Wells and Additional Sources Detail Report

Well Constr Permit:	530088	Range ID:	16.0
WCP Status:	6	SPFWE:	423344.10180692
Well No:	2	SPFWN:	1292105.77376685
License No:	7078	GIS Update:	25-May-2005
Permit Issued:	21-Sep-1992	Last Update:	13-Jan-2007
Data Collect Site:	NO	Township I:	30.0
Water Use Permit:	NO	UTM Easting:	330620.988
Well Drill:	PLUGGED BY APPROVED METHOD	UTM Northing:	3085813.389
Well Depth:	13.0	Point X:	-82.7207406519301
Well Casing:	2.0	Point Y:	27.8864461719019
Casing to:	13.0	Latitude:	27 53 11.21
Static Water:	0.0	Longitude:	82 43 14.67
Contractor:	CH2M HILL INC		
Site Name:	530088 - 2		
Owner Name:	Mobil Oil		
WCP Sites:	http://www38.swfwmd.state.fl.us/Support/WCP/WcpDetail.aspx?permit=530088		
Well Use:	PLUGGED		
Well Located:			
Well Located 1:	4601 GULF BLVD		
Well Located 2:			

Map Key	Direction	Distance (mi)	Distance (ft)	Elevation (ft)	DB
250	SSW	0.56	2,951.65	16.51	WATER WELLS

Site ID:	401919	Section ID:	8.0
Well Constr Permit:	612724	Range ID:	16.0
WCP Status:	6	SPFWE:	423344.10180692
Well No:	4	SPFWN:	1292105.77376685
License No:	2805	GIS Update:	25-May-2005
Permit Issued:	23-Nov-1998	Last Update:	13-Jan-2007
Data Collect Site:	NO	Township I:	30.0
Water Use Permit:	NO	UTM Easting:	330620.988
Well Drill:	AUGER	UTM Northing:	3085813.389
Well Depth:	30.0	Point X:	-82.7207406519301
Well Casing:	2.0	Point Y:	27.8864461719019
Casing to:	17.0	Latitude:	27 53 11.21
Static Water:	4.0	Longitude:	82 43 14.67
Contractor:	DIVERSIFIED DRILLING CORP.		
Site Name:	612724 - 4		
Owner Name:	Honeywell Inc		
WCP Sites:	http://www38.swfwmd.state.fl.us/Support/WCP/WcpDetail.aspx?permit=612724		
Well Use:	MONITOR		
Well Located:			
Well Located 1:	13350 US HWY 19 N		
Well Located 2:			

Wells and Additional Sources Detail Report

Map Key	Direction	Distance (mi)	Distance (ft)	Elevation (ft)	DB
250	SSW	0.56	2,951.65	16.51	WATER WELLS

Site ID:	269147	Section ID:	8.0
Well Constr Permit:	524918	Range ID:	16.0
WCP Status:	6	SPFWE:	423344.10180692
Well No:	0	SPFWN:	1292105.77376685
License No:	9009	GIS Update:	15-Jan-2007
Permit Issued:	18-May-1992	Last Update:	13-Jan-2007
Data Collect Site:	NO	Township I:	30.0
Water Use Permit:	NO	UTM Easting:	330620.988
Well Drill:		UTM Northing:	3085813.389
Well Depth:	0.0	Point X:	-82.7207406519301
Well Casing:	2.0	Point Y:	27.8864461719019
Casing to:	0.0	Latitude:	27 53 11.21
Static Water:	0.0	Longitude:	82 43 14.67
Contractor:	INTEGRATED ENVIRONMENTAL SOLUTIO		
Site Name:	524918 - 7		
Owner Name:	O'Hanranan Consultants,Inc. Gallaway Chemicals Division		
WCP Sites:	http://www38.swfwmd.state.fl.us/Support/WCP/WcpDetail.aspx?permit=524918		
Well Use:	MONITOR		
Well Located:			
Well Located 1:	P.O. BOX 5301		
Well Located 2:			

Map Key	Direction	Distance (mi)	Distance (ft)	Elevation (ft)	DB
250	SSW	0.56	2,951.65	16.51	WATER WELLS

Site ID:	407519	Section ID:	8.0
Well Constr Permit:	616608	Range ID:	16.0
WCP Status:	6	SPFWE:	423344.10180692
Well No:	6	SPFWN:	1292105.77376685
License No:	9177	GIS Update:	25-May-2005
Permit Issued:	03-Mar-1999	Last Update:	13-Jan-2007
Data Collect Site:	NO	Township I:	30.0
Water Use Permit:	NO	UTM Easting:	330620.988
Well Drill:	AUGER	UTM Northing:	3085813.389
Well Depth:	30.0	Point X:	-82.7207406519301
Well Casing:	2.0	Point Y:	27.8864461719019
Casing to:	28.5	Latitude:	27 53 11.21
Static Water:	0.0	Longitude:	82 43 14.67
Contractor:	KELLY HUSS		
Site Name:	616608 - 6		
Owner Name:	Honeywell Inc		
WCP Sites:	http://www38.swfwmd.state.fl.us/Support/WCP/WcpDetail.aspx?permit=616608		

Well Use:	MONITOR
Well Located:	
Well Located 1:	13350 US HWY 19 NORTH
Well Located 2:	

Map Key	Direction	Distance (mi)	Distance (ft)	Elevation (ft)	DB
250	SSW	0.56	2,951.65	16.51	WATER WELLS

Site ID:	386143	Section ID:	8.0
Well Constr Permit:	600804	Range ID:	16.0
WCP Status:	6	SPFWE:	423344.10180692
Well No:	2	SPFWN:	1292105.77376685
License No:	9179	GIS Update:	25-May-2005
Permit Issued:	29-Dec-1997	Last Update:	13-Jan-2007
Data Collect Site:	NO	Township I:	30.0
Water Use Permit:	NO	UTM Easting:	330620.988
Well Drill:	AUGER	UTM Northing:	3085813.389
Well Depth:	38.0	Point X:	-82.7207406519301
Well Casing:	4.0	Point Y:	27.8864461719019
Casing to:	23.0	Latitude:	27 53 11.21
Static Water:	0.0	Longitude:	82 43 14.67
Contractor:	CUSTOM DRILLING SERVICES, INC.		
Site Name:	600804 - 2		
Owner Name:	Metropolitan Life Insurance Company		
WCP Sites:	http://www38.swfwmd.state.fl.us/Support/WCP/WcpDetail.aspx?permit=600804		
Well Use:	MONITOR		
Well Located:			
Well Located 1:	SHIELDS MARINA		
Well Located 2:			

Map Key	Direction	Distance (mi)	Distance (ft)	Elevation (ft)	DB
250	SSW	0.56	2,951.65	16.51	WATER WELLS

Site ID:	241463	Section ID:	8.0
Well Constr Permit:	504970	Range ID:	16.0
WCP Status:	6	SPFWE:	423344.10180692
Well No:	1	SPFWN:	1292105.77376685
License No:	9053	GIS Update:	25-May-2005
Permit Issued:	02-Oct-1990	Last Update:	13-Jan-2007
Data Collect Site:	NO	Township I:	30.0
Water Use Permit:	NO	UTM Easting:	330620.988
Well Drill:	AUGER	UTM Northing:	3085813.389
Well Depth:	12.0	Point X:	-82.7207406519301
Well Casing:	2.0	Point Y:	27.8864461719019
Casing to:	2.0	Latitude:	27 53 11.21
Static Water:	3.0	Longitude:	82 43 14.67

Wells and Additional Sources Detail Report

Contractor:	AMERICAN DRILLING, INC.
Site Name:	504970 - 1
Owner Name:	Merit Electric Co
WCP Sites:	http://www38.swfwmd.state.fl.us/Support/WCP/WcpDetail.aspx?permit=504970
Well Use:	MONITOR
Well Located:	
Well Located 1:	6520 125TH AVE N
Well Located 2:	

Map Key	Direction	Distance (mi)	Distance (ft)	Elevation (ft)	DB
250	SSW	0.56	2,951.65	16.51	WATER WELLS

Site ID:	407542	Section ID:	8.0
Well Constr Permit:	616615	Range ID:	16.0
WCP Status:	6	SPFWE:	423344.10180692
Well No:	7	SPFWN:	1292105.77376685
License No:	9177	GIS Update:	25-May-2005
Permit Issued:	03-Mar-1999	Last Update:	13-Jan-2007
Data Collect Site:	NO	Township I:	30.0
Water Use Permit:	NO	UTM Easting:	330620.988
Well Drill:	AUGER	UTM Northing:	3085813.389
Well Depth:	30.0	Point X:	-82.7207406519301
Well Casing:	2.0	Point Y:	27.8864461719019
Casing to:	28.5	Latitude:	27 53 11.21
Static Water:	0.0	Longitude:	82 43 14.67
Contractor:	KELLY HUSS		
Site Name:	616615 - 7		
Owner Name:	Honeywell Inc		
WCP Sites:	http://www38.swfwmd.state.fl.us/Support/WCP/WcpDetail.aspx?permit=616615		
Well Use:	MONITOR		
Well Located:			
Well Located 1:	13350 US HWY 19 NORTH		
Well Located 2:			

Map Key	Direction	Distance (mi)	Distance (ft)	Elevation (ft)	DB
250	SSW	0.56	2,951.65	16.51	WATER WELLS

Site ID:	484687	Section ID:	8.0
Well Constr Permit:	671607	Range ID:	16.0
WCP Status:	6	SPFWE:	423344.10082267
Well No:	3	SPFWN:	1292105.77376685
License No:	9046	GIS Update:	16-Mar-2010
Permit Issued:	26-Jun-2002	Last Update:	13-Jan-2007
Data Collect Site:	NO	Township I:	30.0
Water Use Permit:	NO	UTM Easting:	330620.9877
Well Drill:	JETTED	UTM Northing:	3085813.389

Well Depth:	22.0	Point X:	-82.7207406549768
Well Casing:	1.25	Point Y:	27.8864461718859
Casing to:	18.0	Latitude:	27 53 11.21
Static Water:	10.0	Longitude:	82 43 14.67
Contractor:	HILTON'S WELLS		
Site Name:	671607 - 3		
Owner Name:	Steve Cass		
WCP Sites:	http://www38.swfwmd.state.fl.us/Support/WCP/WcpDetail.aspx?permit=671607		
Well Use:	IRRIGATION		
Well Located:			
Well Located 1:	125 PALMETTO LANE		
Well Located 2:			

Map Key	Direction	Distance (mi)	Distance (ft)	Elevation (ft)	DB
250	SSW	0.56	2,951.65	16.51	WATER WELLS

Site ID:	521243	Section ID:	8.0
Well Constr Permit:	693438	Range ID:	16.0
WCP Status:	6	SPFWE:	423344.10082267
Well No:	1	SPFWN:	1292105.77376685
License No:	9288	GIS Update:	16-Mar-2010
Permit Issued:	12-Dec-2003	Last Update:	13-Jan-2007
Data Collect Site:	NO	Township I:	30.0
Water Use Permit:	NO	UTM Easting:	330620.9877
Well Drill:	ROTARY	UTM Northing:	3085813.389
Well Depth:	200.0	Point X:	-82.7207406549768
Well Casing:	5.0	Point Y:	27.8864461718859
Casing to:	110.0	Latitude:	27 53 11.21
Static Water:	8.0	Longitude:	82 43 14.67
Contractor:	CITRUS PARK WELL DRILLING INC		
Site Name:	693438 - 1		
Owner Name:	ABC Pest Control of Pinellas, Inc.		
WCP Sites:	http://www38.swfwmd.state.fl.us/Support/WCP/WcpDetail.aspx?permit=693438		
Well Use:	IRRIGATION		
Well Located:			
Well Located 1:	13325 66TH STREET NORTH		
Well Located 2:			

Map Key	Direction	Distance (mi)	Distance (ft)	Elevation (ft)	DB
250	SSW	0.56	2,951.65	16.51	WATER WELLS

Site ID:	343620	Section ID:	8.0
Well Constr Permit:	569625	Range ID:	16.0
WCP Status:	6	SPFWE:	423344.10180692
Well No:	6	SPFWN:	1292105.77376685
License No:	9177	GIS Update:	25-May-2005

Permit Issued:	07-Jul-1995	Last Update:	13-Jan-2007
Data Collect Site:	NO	Township I:	30.0
Water Use Permit:	NO	UTM Easting:	330620.988
Well Drill:	ROTARY	UTM Northing:	3085813.389
Well Depth:	16.0	Point X:	-82.7207406519301
Well Casing:	2.0	Point Y:	27.8864461719019
Casing to:	6.0	Latitude:	27 53 11.21
Static Water:	0.0	Longitude:	82 43 14.67
Contractor:	KELLY HUSS		
Site Name:	569625 - 6		
Owner Name:	The New England		
WCP Sites:	http://www38.swfwmd.state.fl.us/Support/WCP/WcpDetail.aspx?permit=569625		
Well Use:	MONITOR		
Well Located:			
Well Located 1:	12707 US 19 NORTH		
Well Located 2:			

Map Key	Direction	Distance (mi)	Distance (ft)	Elevation (ft)	DB
250	SSW	0.56	2,951.65	16.51	WATER WELLS

Site ID:	212765	Section ID:	8.0
Well Constr Permit:	476269	Range ID:	16.0
WCP Status:	6	SPFWE:	423344.10180692
Well No:	1	SPFWN:	1292105.77376685
License No:	9033	GIS Update:	16-Nov-2006
Permit Issued:	27-Feb-1989	Last Update:	13-Jan-2007
Data Collect Site:	NO	Township I:	30.0
Water Use Permit:	NO	UTM Easting:	330620.988
Well Drill:	ROTARY	UTM Northing:	3085813.389
Well Depth:	28.0	Point X:	-82.7207406519301
Well Casing:	2.0	Point Y:	27.8864461719019
Casing to:	28.0	Latitude:	27 53 11.21
Static Water:	0.0	Longitude:	82 43 14.67
Contractor:	S.W.F.W.M.D.		
Site Name:	476269 - 1		
Owner Name:	Richard L Hain Sr		
WCP Sites:	http://www38.swfwmd.state.fl.us/Support/WCP/WcpDetail.aspx?permit=476269		
Well Use:	PLUGGED		
Well Located:			
Well Located 1:	5833 126TH AVE N		
Well Located 2:			

Map Key	Direction	Distance (mi)	Distance (ft)	Elevation (ft)	DB
250	SSW	0.56	2,951.65	16.51	WATER WELLS

Site ID:	240529	Section ID:	8.0

Well Constr Permit:	504036	Range ID:	16.0
WCP Status:	6	SPFWE:	423344.10180692
Well No:	1	SPFWN:	1292105.77376685
License No:	2254	GIS Update:	25-May-2005
Permit Issued:	12-Sep-1990	Last Update:	13-Jan-2007
Data Collect Site:	NO	Township I:	30.0
Water Use Permit:	NO	UTM Easting:	330620.988
Well Drill:	AUGER	UTM Northing:	3085813.389
Well Depth:	7.0	Point X:	-82.7207406519301
Well Casing:	2.0	Point Y:	27.8864461719019
Casing to:	1.0	Latitude:	27 53 11.21
Static Water:	2.0	Longitude:	82 43 14.67
Contractor:	IMPERIAL TESTING LABS		
Site Name:	504036 - 1		
Owner Name:	Galloway Chemicals		
WCP Sites:	http://www38.swfwmd.state.fl.us/Support/WCP/WcpDetail.aspx?permit=504036		
Well Use:	MONITOR		
Well Located:			
Well Located 1:	6414 125TH AVE.N. LARGO		
Well Located 2:			

Map Key	Direction	Distance (mi)	Distance (ft)	Elevation (ft)	DB
250	SSW	0.56	2,951.65	16.51	WATER WELLS

Site ID:	447916	Section ID:	8.0
Well Constr Permit:	647528	Range ID:	16.0
WCP Status:	6	SPFWE:	423344.10082267
Well No:	3	SPFWN:	1292105.77376685
License No:	9224	GIS Update:	16-Mar-2010
Permit Issued:	26-Jan-2001	Last Update:	13-Jan-2007
Data Collect Site:	NO	Township I:	30.0
Water Use Permit:	NO	UTM Easting:	330620.9877
Well Drill:	HYDRAULIC PUNCH	UTM Northing:	3085813.389
Well Depth:	30.0	Point X:	-82.7207406549768
Well Casing:	0.5	Point Y:	27.8864461718859
Casing to:	25.0	Latitude:	27 53 11.21
Static Water:	0.0	Longitude:	82 43 14.67
Contractor:	HSA ENGINEERS & SCIENTISTS		
Site Name:	647528 - 3		
Owner Name:	Jeffry Knight		
WCP Sites:	http://www38.swfwmd.state.fl.us/Support/WCP/WcpDetail.aspx?permit=647528		
Well Use:	MONITOR		
Well Located:			
Well Located 1:	6056 ULMERTON RD		
Well Located 2:			

Map Key	Direction	Distance (mi)	Distance (ft)	Elevation (ft)	DB

250	SSW	0.56	2,951.65	16.51	WATER WELLS

Site ID:	82305	Section ID:	8.0
Well Constr Permit:	345795	Range ID:	16.0
WCP Status:	6	SPFWE:	423344.10180692
Well No:	1	SPFWN:	1292105.77376685
License No:	1660	GIS Update:	25-May-2005
Permit Issued:	02-Jul-1979	Last Update:	13-Jan-2007
Data Collect Site:	NO	Township I:	30.0
Water Use Permit:	NO	UTM Easting:	330620.988
Well Drill:	ROTARY	UTM Northing:	3085813.389
Well Depth:	107.0	Point X:	-82.7207406519301
Well Casing:	2.0	Point Y:	27.8864461719019
Casing to:	95.0	Latitude:	27 53 11.21
Static Water:	9.0	Longitude:	82 43 14.67
Contractor:	ANDREW SWITALSKI WELL DRILLING		
Site Name:	345795 - 1		
Owner Name:	Bengtsson, U. M.		
WCP Sites:	http://www38.swfwmd.state.fl.us/Support/WCP/WcpDetail.aspx?permit=345795		
Well Use:	IRRIGATION		
Well Located:			
Well Located 1:	NO ADDRESS		
Well Located 2:			

Map Key	Direction	Distance (mi)	Distance (ft)	Elevation (ft)	DB
250	SSW	0.56	2,951.65	16.51	WATER WELLS

Site ID:	286714	Section ID:	8.0
Well Constr Permit:	535855	Range ID:	16.0
WCP Status:	6	SPFWE:	423344.10180692
Well No:	1	SPFWN:	1292105.77376685
License No:	2879	GIS Update:	25-May-2005
Permit Issued:	16-Mar-1993	Last Update:	13-Jan-2007
Data Collect Site:	NO	Township I:	30.0
Water Use Permit:	NO	UTM Easting:	330620.988
Well Drill:	AUGER	UTM Northing:	3085813.389
Well Depth:	12.0	Point X:	-82.7207406519301
Well Casing:	2.0	Point Y:	27.8864461719019
Casing to:	2.0	Latitude:	27 53 11.21
Static Water:	0.0	Longitude:	82 43 14.67
Contractor:	Huss Drilling, Inc		
Site Name:	535855 - 1		
Owner Name:	Florida Groundwater Services		
WCP Sites:	http://www38.swfwmd.state.fl.us/Support/WCP/WcpDetail.aspx?permit=535855		
Well Use:	MONITOR		

Well Located:
Well Located 1: 111 SOUTH ARMENIA AVE
Well Located 2:

Map Key	Direction	Distance (mi)	Distance (ft)	Elevation (ft)	DB
250	SSW	0.56	2,951.65	16.51	WATER WELLS

Site ID:	331220	Section ID:	8.0
Well Constr Permit:	562356	Range ID:	16.0
WCP Status:	6	SPFWE:	423344.10180692
Well No:	1	SPFWN:	1292105.77376685
License No:	2879	GIS Update:	25-May-2005
Permit Issued:	12-Jan-1995	Last Update:	13-Jan-2007
Data Collect Site:	NO	Township I:	30.0
Water Use Permit:	NO	UTM Easting:	330620.988
Well Drill:	ROTARY	UTM Northing:	3085813.389
Well Depth:	42.0	Point X:	-82.7207406519301
Well Casing:	2.0	Point Y:	27.8864461719019
Casing to:	25.0	Latitude:	27 53 11.21
Static Water:	0.0	Longitude:	82 43 14.67
Contractor:	Huss Drilling, Inc		
Site Name:	562356 - 1		
Owner Name:	The New England		
WCP Sites:	http://www38.swfwmd.state.fl.us/Support/WCP/WcpDetail.aspx?permit=562356		
Well Use:	MONITOR		
Well Located:			
Well Located 1:	12707 US 19 NORTH		
Well Located 2:			

Map Key	Direction	Distance (mi)	Distance (ft)	Elevation (ft)	DB
250	SSW	0.56	2,951.65	16.51	WATER WELLS

Site ID:	319256	Section ID:	8.0
Well Constr Permit:	555528	Range ID:	16.0
WCP Status:	6	SPFWE:	423344.10180692
Well No:	2	SPFWN:	1292105.77376685
License No:	9026	GIS Update:	25-May-2005
Permit Issued:	21-Jul-1994	Last Update:	13-Jan-2007
Data Collect Site:	NO	Township I:	30.0
Water Use Permit:	NO	UTM Easting:	330620.988
Well Drill:	AUGER	UTM Northing:	3085813.389
Well Depth:	15.0	Point X:	-82.7207406519301
Well Casing:	2.0	Point Y:	27.8864461719019
Casing to:	5.0	Latitude:	27 53 11.21
Static Water:	4.0	Longitude:	82 43 14.67
Contractor:	JOHNNY LAMBERT		

Wells and Additional Sources Detail Report

Site Name:	555528 - 2
Owner Name:	Robert Huss, Jr
WCP Sites:	http://www38.swfwmd.state.fl.us/Support/WCP/WcpDetail.aspx?permit=555528
Well Use:	MONITOR
Well Located:	
Well Located 1:	21509 SNOW HILL RD
Well Located 2:	

Map Key	Direction	Distance (mi)	Distance (ft)	Elevation (ft)	DB
250	SSW	0.56	2,951.65	16.51	WATER WELLS

Site ID:	411259	Section ID:	8.0
Well Constr Permit:	619604	Range ID:	16.0
WCP Status:	6	SPFWE:	423344.10180692
Well No:	4	SPFWN:	1292105.77376685
License No:	9177	GIS Update:	25-May-2005
Permit Issued:	04-May-1999	Last Update:	13-Jan-2007
Data Collect Site:	NO	Township I:	30.0
Water Use Permit:	NO	UTM Easting:	330620.988
Well Drill:	AUGER	UTM Northing:	3085813.389
Well Depth:	40.0	Point X:	-82.7207406519301
Well Casing:	2.0	Point Y:	27.8864461719019
Casing to:	30.0	Latitude:	27 53 11.21
Static Water:	0.0	Longitude:	82 43 14.67
Contractor:	KELLY HUSS		
Site Name:	619604 - 4		
Owner Name:	Metropolitan Life Real Estate Investors		
WCP Sites:	http://www38.swfwmd.state.fl.us/Support/WCP/WcpDetail.aspx?permit=619604		
Well Use:	MONITOR		
Well Located:			
Well Located 1:	12707 US 19N		
Well Located 2:			

Map Key	Direction	Distance (mi)	Distance (ft)	Elevation (ft)	DB
250	SSW	0.56	2,951.65	16.51	WATER WELLS

Site ID:	342293	Section ID:	8.0
Well Constr Permit:	568724	Range ID:	16.0
WCP Status:	6	SPFWE:	423344.10180692
Well No:	2	SPFWN:	1292105.77376685
License No:	2805	GIS Update:	31-Oct-2006
Permit Issued:	13-Jun-1995	Last Update:	13-Jan-2007
Data Collect Site:	NO	Township I:	30.0
Water Use Permit:	NO	UTM Easting:	330620.988
Well Drill:	AUGER	UTM Northing:	3085813.389
Well Depth:	13.0	Point X:	-82.7207406519301

Well Casing:	2.0	Point Y:	27.8864461719019
Casing to:	3.0	Latitude:	27 53 11.21
Static Water:	4.0	Longitude:	82 43 14.67
Contractor:	DIVERSIFIED DRILLING CORP.		
Site Name:	568724 - 2		
Owner Name:	Honeywell, Inc.		
WCP Sites:	http://www38.swfwmd.state.fl.us/Support/WCP/WcpDetail.aspx?permit=568724		
Well Use:	MONITOR		
Well Located:			
Well Located 1:	13350 US 19 NORTH		
Well Located 2:			

Map Key	Direction	Distance (mi)	Distance (ft)	Elevation (ft)	DB
250	SSW	0.56	2,951.65	16.51	WATER WELLS

Site ID:	139055	Section ID:	8.0
Well Constr Permit:	402534	Range ID:	16.0
WCP Status:	6	SPFWE:	423344.10180692
Well No:	0	SPFWN:	1292105.77376685
License No:	2057	GIS Update:	15-Jan-2007
Permit Issued:	03-Apr-1985	Last Update:	13-Jan-2007
Data Collect Site:	NO	Township I:	30.0
Water Use Permit:	NO	UTM Easting:	330620.988
Well Drill:		UTM Northing:	3085813.389
Well Depth:	0.0	Point X:	-82.7207406519301
Well Casing:	2.0	Point Y:	27.8864461719019
Casing to:	0.0	Latitude:	27 53 11.21
Static Water:	0.0	Longitude:	82 43 14.67
Contractor:	SPRINKLER KING INC.		
Site Name:	402534 - 1		
Owner Name:	Burgess Carriage House, Inc.		
WCP Sites:	http://www38.swfwmd.state.fl.us/Support/WCP/WcpDetail.aspx?permit=402534		
Well Use:	IRRIGATION		
Well Located:			
Well Located 1:	8921 US 19 N		
Well Located 2:			

Map Key	Direction	Distance (mi)	Distance (ft)	Elevation (ft)	DB
250	SSW	0.56	2,951.65	16.51	WATER WELLS

Site ID:	534635	Section ID:	8.0
Well Constr Permit:	701341	Range ID:	16.0
WCP Status:	6	SPFWE:	423344.10082267
Well No:	1	SPFWN:	1292105.77376685
License No:	9314	GIS Update:	16-Mar-2010
Permit Issued:	21-May-2004	Last Update:	13-Jan-2007

Data Collect Site:	NO	Township I:	30.0
Water Use Permit:	NO	UTM Easting:	330620.9877
Well Drill:	AUGER	UTM Northing:	3085813.389
Well Depth:	35.0	Point X:	-82.7207406549768
Well Casing:	2.0	Point Y:	27.8864461718859
Casing to:	30.0	Latitude:	27 53 11.21
Static Water:	3.0	Longitude:	82 43 14.67
Contractor:	UNIVERSAL DRILLING SERVICES CO		
Site Name:	701341 - 1		
Owner Name:	Medico Environmental Ser Inc		
WCP Sites:	http://www38.swfwmd.state.fl.us/Support/WCP/WcpDetail.aspx?permit=701341		
Well Use:	MONITOR		
Well Located:			
Well Located 1:	13200 58th Street North		
Well Located 2:			

Map Key	Direction	Distance (mi)	Distance (ft)	Elevation (ft)	DB
250	SSW	0.56	2,951.65	16.51	WATER WELLS

Site ID:	401920	Section ID:	8.0
Well Constr Permit:	612724	Range ID:	16.0
WCP Status:	6	SPFWE:	423344.10180692
Well No:	5	SPFWN:	1292105.77376685
License No:	2805	GIS Update:	25-May-2005
Permit Issued:	23-Nov-1998	Last Update:	13-Jan-2007
Data Collect Site:	NO	Township I:	30.0
Water Use Permit:	NO	UTM Easting:	330620.988
Well Drill:	AUGER	UTM Northing:	3085813.389
Well Depth:	30.0	Point X:	-82.7207406519301
Well Casing:	2.0	Point Y:	27.8864461719019
Casing to:	17.0	Latitude:	27 53 11.21
Static Water:	4.0	Longitude:	82 43 14.67
Contractor:	DIVERSIFIED DRILLING CORP.		
Site Name:	612724 - 5		
Owner Name:	Honeywell Inc		
WCP Sites:	http://www38.swfwmd.state.fl.us/Support/WCP/WcpDetail.aspx?permit=612724		
Well Use:	MONITOR		
Well Located:			
Well Located 1:	13350 US HWY 19 N		
Well Located 2:			

Map Key	Direction	Distance (mi)	Distance (ft)	Elevation (ft)	DB
250	SSW	0.56	2,951.65	16.51	WATER WELLS

Site ID:	400261	Section ID:	8.0
Well Constr Permit:	611456	Range ID:	16.0

WCP Status:	6	SPFWE:	423344.10180692
Well No:	6	SPFWN:	1292105.77376685
License No:	2254	GIS Update:	25-May-2005
Permit Issued:	19-Oct-1998	Last Update:	13-Jan-2007
Data Collect Site:	NO	Township I:	30.0
Water Use Permit:	NO	UTM Easting:	330620.988
Well Drill:	NOT ENTERED	UTM Northing:	3085813.389
Well Depth:	9.0	Point X:	-82.7207406519301
Well Casing:	2.0	Point Y:	27.8864461719019
Casing to:	9.0	Latitude:	27 53 11.21
Static Water:	0.0	Longitude:	82 43 14.67
Contractor:	IMPERIAL TESTING LABS		
Site Name:	611456 - 6		
Owner Name:	Joe Kimworthty		
WCP Sites:	http://www38.swfwmd.state.fl.us/Support/WCP/WcpDetail.aspx?permit=611456		
Well Use:	PLUGGED		
Well Located:			
Well Located 1:	12290 U.S. HIGHWAY 19 NORTH		
Well Located 2:			

Map Key	Direction	Distance (mi)	Distance (ft)	Elevation (ft)	DB
250	SSW	0.56	2,951.65	16.51	WATER WELLS

Site ID:	544054	Section ID:	8.0
Well Constr Permit:	712571	Range ID:	16.0
WCP Status:	6	SPFWE:	423344.10082267
Well No:	3	SPFWN:	1292105.77376685
License No:	9224	GIS Update:	16-Mar-2010
Permit Issued:	19-Jan-2005	Last Update:	13-Jan-2007
Data Collect Site:	NO	Township I:	30.0
Water Use Permit:	NO	UTM Easting:	330620.9877
Well Drill:	HYDRAULIC PUNCH	UTM Northing:	3085813.389
Well Depth:	25.0	Point X:	-82.7207406549768
Well Casing:	1.0	Point Y:	27.8864461718859
Casing to:	20.0	Latitude:	27 53 11.21
Static Water:	0.0	Longitude:	82 43 14.67
Contractor:	HSA ENGINEERS & SCIENTISTS		
Site Name:	712571 - 3		
Owner Name:	Jeffry Knight		
WCP Sites:	http://www38.swfwmd.state.fl.us/Support/WCP/WcpDetail.aspx?permit=712571		
Well Use:	MONITOR		
Well Located:			
Well Located 1:	6056 ULMERTON RD		
Well Located 2:			

Map Key	Direction	Distance (mi)	Distance (ft)	Elevation (ft)	DB

Map Key	Direction	Distance (mi)	Distance (ft)	Elevation (ft)	DB
250	SSW	0.56	2,951.65	16.51	WATER WELLS

Site ID:	190860	Section ID:	8.0
Well Constr Permit:	454364	Range ID:	16.0
WCP Status:	6	SPFWE:	423344.10180692
Well No:	1	SPFWN:	1292105.77376685
License No:	2807	GIS Update:	25-May-2005
Permit Issued:	29-Apr-1988	Last Update:	13-Jan-2007
Data Collect Site:	NO	Township I:	30.0
Water Use Permit:	NO	UTM Easting:	330620.988
Well Drill:	AUGER	UTM Northing:	3085813.389
Well Depth:	12.0	Point X:	-82.7207406519301
Well Casing:	2.0	Point Y:	27.8864461719019
Casing to:	12.0	Latitude:	27 53 11.21
Static Water:	0.0	Longitude:	82 43 14.67
Contractor:	BROWN & ASSOCIATES ENVIRONMENTAL		
Site Name:	454364 - 1		
Owner Name:	Florida Dept Of Transportation		
WCP Sites:	http://www38.swfwmd.state.fl.us/Support/WCP/WcpDetail.aspx?permit=454364		
Well Use:	MONITOR		
Well Located:			
Well Located 1:	PO BOX 16398		
Well Located 2:			

Map Key	Direction	Distance (mi)	Distance (ft)	Elevation (ft)	DB
250	SSW	0.56	2,951.65	16.51	WATER WELLS

Site ID:	361379	Section ID:	8.0
Well Constr Permit:	581813	Range ID:	16.0
WCP Status:	6	SPFWE:	423344.10082267
Well No:	2	SPFWN:	1292105.77376685
License No:	9026	GIS Update:	16-Mar-2010
Permit Issued:	19-Jul-1996	Last Update:	13-Jan-2007
Data Collect Site:	NO	Township I:	30.0
Water Use Permit:	NO	UTM Easting:	330620.9877
Well Drill:	AUGER	UTM Northing:	3085813.389
Well Depth:	12.0	Point X:	-82.7207406549768
Well Casing:	2.0	Point Y:	27.8864461718859
Casing to:	2.0	Latitude:	27 53 11.21
Static Water:	4.0	Longitude:	82 43 14.67
Contractor:	JOHNNY LAMBERT		
Site Name:	581813 - 2		
Owner Name:	P.S.I.		
WCP Sites:	http://www38.swfwmd.state.fl.us/Support/WCP/WcpDetail.aspx?permit=581813		
Well Use:	MONITOR		
Well Located:			

Wells and Additional Sources Detail Report

Well Located 1: 6056 ULMERTON RD
Well Located 2:

Map Key	Direction	Distance (mi)	Distance (ft)	Elevation (ft)	DB
250	SSW	0.56	2,951.65	16.51	WATER WELLS

Site ID:	149605	Section ID:	8.0
Well Constr Permit:	413084	Range ID:	16.0
WCP Status:	6	SPFWE:	423344.10180692
Well No:	1	SPFWN:	1292105.77376685
License No:	999998	GIS Update:	25-May-2005
Permit Issued:	03-Mar-1986	Last Update:	13-Jan-2007
Data Collect Site:	NO	Township I:	30.0
Water Use Permit:	NO	UTM Easting:	330620.988
Well Drill:	AUGER	UTM Northing:	3085813.389
Well Depth:	11.0	Point X:	-82.7207406519301
Well Casing:	2.0	Point Y:	27.8864461719019
Casing to:	1.0	Latitude:	27 53 11.21
Static Water:	0.0	Longitude:	82 43 14.67
Contractor:	RECORD MISSING AT UPLOAD		
Site Name:	413084 - 1		
Owner Name:	P S Z		
WCP Sites:	http://www38.swfwmd.state.fl.us/Support/WCP/WcpDetail.aspx?permit=413084		
Well Use:	MONITOR		
Well Located:			
Well Located 1:	6056 ULMERTON ROAD		
Well Located 2:			

Map Key	Direction	Distance (mi)	Distance (ft)	Elevation (ft)	DB
250	SSW	0.56	2,951.65	16.51	WATER WELLS

Site ID:	516440	Section ID:	8.0
Well Constr Permit:	690575	Range ID:	16.0
WCP Status:	6	SPFWE:	423344.10082267
Well No:	3	SPFWN:	1292105.77376685
License No:	9193	GIS Update:	16-Mar-2010
Permit Issued:	03-Oct-2003	Last Update:	13-Jan-2007
Data Collect Site:	NO	Township I:	30.0
Water Use Permit:	NO	UTM Easting:	330620.9877
Well Drill:	AUGER	UTM Northing:	3085813.389
Well Depth:	10.0	Point X:	-82.7207406549768
Well Casing:	2.0	Point Y:	27.8864461718859
Casing to:	1.0	Latitude:	27 53 11.21
Static Water:	6.0	Longitude:	82 43 14.67
Contractor:	ENVIRONMENTAL ENGINEERING CONSUL		
Site Name:	690575 - 3		

Wells and Additional Sources Detail Report

Owner Name:	Medico Environmental Ser Inc
WCP Sites:	http://www38.swfwmd.state.fl.us/Support/WCP/WcpDetail.aspx?permit=690575
Well Use:	MONITOR
Well Located:	
Well Located 1:	13200 58TH STREET NORTH
Well Located 2:	

Map Key	Direction	Distance (mi)	Distance (ft)	Elevation (ft)	DB
250	SSW	0.56	2,951.65	16.51	WATER WELLS

Site ID:	328234	Section ID:	8.0
Well Constr Permit:	560593	Range ID:	16.0
WCP Status:	6	SPFWE:	423344.10082267
Well No:	0	SPFWN:	1292105.77376685
License No:	2250	GIS Update:	16-Mar-2010
Permit Issued:	23-Nov-1994	Last Update:	13-Jan-2007
Data Collect Site:	NO	Township I:	30.0
Water Use Permit:	NO	UTM Easting:	330620.9877
Well Drill:		UTM Northing:	3085813.389
Well Depth:	0.0	Point X:	-82.7207406549768
Well Casing:	2.0	Point Y:	27.8864461718859
Casing to:	0.0	Latitude:	27 53 11.21
Static Water:	0.0	Longitude:	82 43 14.67
Contractor:	MIXON GROUP INC		
Site Name:	560593 - 4		
Owner Name:	Grady Pridgen		
WCP Sites:	http://www38.swfwmd.state.fl.us/Support/WCP/WcpDetail.aspx?permit=560593		
Well Use:	MONITOR		
Well Located:			
Well Located 1:	5459 115TH AVENUE NORTH		
Well Located 2:			

Map Key	Direction	Distance (mi)	Distance (ft)	Elevation (ft)	DB
250	SSW	0.56	2,951.65	16.51	WATER WELLS

Site ID:	469212	Section ID:	8.0
Well Constr Permit:	661783	Range ID:	16.0
WCP Status:	6	SPFWE:	423344.10180692
Well No:	1	SPFWN:	1292105.77376685
License No:	9222	GIS Update:	25-May-2005
Permit Issued:	29-Nov-2001	Last Update:	13-Jan-2007
Data Collect Site:	NO	Township I:	30.0
Water Use Permit:	NO	UTM Easting:	330620.988
Well Drill:	AUGER	UTM Northing:	3085813.389
Well Depth:	34.0	Point X:	-82.7207406519301
Well Casing:	2.0	Point Y:	27.8864461719019

Casing to:	29.0	Latitude:	27 53 11.21
Static Water:	5.0	Longitude:	82 43 14.67
Contractor:	First Choice Marine Supply		
Site Name:	661783 - 1		
Owner Name:	Inex Corp		
WCP Sites:	http://www38.swfwmd.state.fl.us/Support/WCP/WcpDetail.aspx?permit=661783		
Well Use:	MONITOR		
Well Located:			
Well Located 1:	13327 US HWY 19 N		
Well Located 2:			

Map Key	Direction	Distance (mi)	Distance (ft)	Elevation (ft)	DB
250	SSW	0.56	2,951.65	16.51	WATER WELLS

Site ID:	386147	Section ID:	8.0
Well Constr Permit:	600804	Range ID:	16.0
WCP Status:	6	SPFWE:	423344.10180692
Well No:	6	SPFWN:	1292105.77376685
License No:	9179	GIS Update:	25-May-2005
Permit Issued:	29-Dec-1997	Last Update:	13-Jan-2007
Data Collect Site:	NO	Township I:	30.0
Water Use Permit:	NO	UTM Easting:	330620.988
Well Drill:	AUGER	UTM Northing:	3085813.389
Well Depth:	38.0	Point X:	-82.7207406519301
Well Casing:	4.0	Point Y:	27.8864461719019
Casing to:	23.0	Latitude:	27 53 11.21
Static Water:	0.0	Longitude:	82 43 14.67
Contractor:	CUSTOM DRILLING SERVICES, INC.		
Site Name:	600804 - 6		
Owner Name:	Metropolitan Life Insurance Company		
WCP Sites:	http://www38.swfwmd.state.fl.us/Support/WCP/WcpDetail.aspx?permit=600804		
Well Use:	MONITOR		
Well Located:			
Well Located 1:	SHIELDS MARINA		
Well Located 2:			

Map Key	Direction	Distance (mi)	Distance (ft)	Elevation (ft)	DB
250	SSW	0.56	2,951.65	16.51	WATER WELLS

Site ID:	325599	Section ID:	8.0
Well Constr Permit:	559157	Range ID:	16.0
WCP Status:	6	SPFWE:	423344.10180692
Well No:	2	SPFWN:	1292105.77376685
License No:	9026	GIS Update:	25-May-2005
Permit Issued:	19-Oct-1994	Last Update:	13-Jan-2007
Data Collect Site:	NO	Township I:	30.0

Water Use Permit:	NO	UTM Easting:	330620.988
Well Drill:	AUGER	UTM Northing:	3085813.389
Well Depth:	15.0	Point X:	-82.7207406519301
Well Casing:	2.0	Point Y:	27.8864461719019
Casing to:	5.0	Latitude:	27 53 11.21
Static Water:	5.0	Longitude:	82 43 14.67
Contractor:	JOHNNY LAMBERT		
Site Name:	559157 - 2		
Owner Name:	Florida Department of Transportation		
WCP Sites:	http://www38.swfwmd.state.fl.us/Support/WCP/WcpDetail.aspx?permit=559157		
Well Use:	MONITOR		
Well Located:			
Well Located 1:	US 19 (110 AVE N TO S OF 126TH)		
Well Located 2:			

Map Key	Direction	Distance (mi)	Distance (ft)	Elevation (ft)	DB
250	SSW	0.56	2,951.65	16.51	WATER WELLS

Site ID:	177141	Section ID:	8.0
Well Constr Permit:	440645	Range ID:	16.0
WCP Status:	6	SPFWE:	423344.10180692
Well No:	1	SPFWN:	1292105.77376685
License No:	2267	GIS Update:	25-May-2005
Permit Issued:	16-Nov-1987	Last Update:	13-Jan-2007
Data Collect Site:	NO	Township I:	30.0
Water Use Permit:	NO	UTM Easting:	330620.988
Well Drill:	ROTARY	UTM Northing:	3085813.389
Well Depth:	150.0	Point X:	-82.7207406519301
Well Casing:	4.0	Point Y:	27.8864461719019
Casing to:	80.0	Latitude:	27 53 11.21
Static Water:	6.0	Longitude:	82 43 14.67
Contractor:	BAKER WELL DRILLING INC.		
Site Name:	440645 - 1		
Owner Name:	T.W.H. Equip. Inc.		
WCP Sites:	http://www38.swfwmd.state.fl.us/Support/WCP/WcpDetail.aspx?permit=440645		
Well Use:	IRRIGATION		
Well Located:			
Well Located 1:	5410 CAUSEWAY BLVD.		
Well Located 2:			

Map Key	Direction	Distance (mi)	Distance (ft)	Elevation (ft)	DB
250	SSW	0.56	2,951.65	16.51	WATER WELLS

Site ID:	401922	Section ID:	8.0
Well Constr Permit:	612725	Range ID:	16.0
WCP Status:	6	SPFWE:	423344.10180692

Well No:	1	SPFWN:	1292105.77376685
License No:	2805	GIS Update:	25-May-2005
Permit Issued:	23-Nov-1998	Last Update:	13-Jan-2007
Data Collect Site:	NO	Township I:	30.0
Water Use Permit:	NO	UTM Easting:	330620.988
Well Drill:	AUGER	UTM Northing:	3085813.389
Well Depth:	15.0	Point X:	-82.7207406519301
Well Casing:	2.0	Point Y:	27.8864461719019
Casing to:	1.5	Latitude:	27 53 11.21
Static Water:	4.0	Longitude:	82 43 14.67
Contractor:	DIVERSIFIED DRILLING CORP.		
Site Name:	612725 - 1		
Owner Name:	Honeywell Inc		
WCP Sites:	http://www38.swfwmd.state.fl.us/Support/WCP/WcpDetail.aspx?permit=612725		
Well Use:	MONITOR		
Well Located:			
Well Located 1:	13350 US HWY 19 N		
Well Located 2:			

Map Key	Direction	Distance (mi)	Distance (ft)	Elevation (ft)	DB
250	SSW	0.56	2,951.65	16.51	WATER WELLS

Site ID:	212767	Section ID:	8.0
Well Constr Permit:	476271	Range ID:	16.0
WCP Status:	6	SPFWE:	423344.10180692
Well No:	1	SPFWN:	1292105.77376685
License No:	9033	GIS Update:	16-Nov-2006
Permit Issued:	27-Feb-1989	Last Update:	13-Jan-2007
Data Collect Site:	NO	Township I:	30.0
Water Use Permit:	NO	UTM Easting:	330620.988
Well Drill:	ROTARY	UTM Northing:	3085813.389
Well Depth:	68.0	Point X:	-82.7207406519301
Well Casing:	2.0	Point Y:	27.8864461719019
Casing to:	68.0	Latitude:	27 53 11.21
Static Water:	0.0	Longitude:	82 43 14.67
Contractor:	S.W.F.W.M.D.		
Site Name:	476271 - 1		
Owner Name:	Richard L Hain Sr		
WCP Sites:	http://www38.swfwmd.state.fl.us/Support/WCP/WcpDetail.aspx?permit=476271		
Well Use:	PLUGGED		
Well Located:			
Well Located 1:	5833 126TH AVE N		
Well Located 2:			

Map Key	Direction	Distance (mi)	Distance (ft)	Elevation (ft)	DB
250	SSW	0.56	2,951.65	16.51	WATER WELLS

Site ID:	465197	Section ID:	8.0
Well Constr Permit:	659130	Range ID:	16.0
WCP Status:	6	SPFWE:	423344.10180692
Well No:	1	SPFWN:	1292105.77376685
License No:	9288	GIS Update:	25-May-2005
Permit Issued:	24-Sep-2001	Last Update:	13-Jan-2007
Data Collect Site:	NO	Township I:	30.0
Water Use Permit:	NO	UTM Easting:	330620.988
Well Drill:	ROTARY	UTM Northing:	3085813.389
Well Depth:	160.0	Point X:	-82.7207406519301
Well Casing:	5.0	Point Y:	27.8864461719019
Casing to:	120.0	Latitude:	27 53 11.21
Static Water:	10.0	Longitude:	82 43 14.67
Contractor:	CITRUS PARK WELL DRILLING INC		
Site Name:	659130 - 1		
Owner Name:	Gregory And Tamyo Ptn		
WCP Sites:	http://www38.swfwmd.state.fl.us/Support/WCP/WcpDetail.aspx?permit=659130		
Well Use:	IRRIGATION		
Well Located:			
Well Located 1:	12883 US HWY 19 N/SUNCOAST ROOF		
Well Located 2:			

Map Key	Direction	Distance (mi)	Distance (ft)	Elevation (ft)	DB
250	SSW	0.56	2,951.65	16.51	WATER WELLS

Site ID:	427667	Section ID:	8.0
Well Constr Permit:	632471	Range ID:	16.0
WCP Status:	6	SPFWE:	423344.10180692
Well No:	5	SPFWN:	1292105.77376685
License No:	9177	GIS Update:	25-May-2005
Permit Issued:	06-Mar-2000	Last Update:	13-Jan-2007
Data Collect Site:	NO	Township I:	30.0
Water Use Permit:	NO	UTM Easting:	330620.988
Well Drill:	AUGER	UTM Northing:	3085813.389
Well Depth:	15.0	Point X:	-82.7207406519301
Well Casing:	2.0	Point Y:	27.8864461719019
Casing to:	9.0	Latitude:	27 53 11.21
Static Water:	0.0	Longitude:	82 43 14.67
Contractor:	KELLY HUSS		
Site Name:	632471 - 5		
Owner Name:	Honeywell Inc		
WCP Sites:	http://www38.swfwmd.state.fl.us/Support/WCP/WcpDetail.aspx?permit=632471		
Well Use:	MONITOR		
Well Located:			
Well Located 1:	13350 US HWY 19 N		

Well Located 2:

Map Key	Direction	Distance (mi)	Distance (ft)	Elevation (ft)	DB
250	SSW	0.56	2,951.65	16.51	WATER WELLS

Site ID:	277345	Section ID:	8.0
Well Constr Permit:	530088	Range ID:	16.0
WCP Status:	6	SPFWE:	423344.10180692
Well No:	3	SPFWN:	1292105.77376685
License No:	7078	GIS Update:	25-May-2005
Permit Issued:	21-Sep-1992	Last Update:	13-Jan-2007
Data Collect Site:	NO	Township I:	30.0
Water Use Permit:	NO	UTM Easting:	330620.988
Well Drill:	PLUGGED BY APPROVED METHOD	UTM Northing:	3085813.389
Well Depth:	13.0	Point X:	-82.7207406519301
Well Casing:	2.0	Point Y:	27.8864461719019
Casing to:	13.0	Latitude:	27 53 11.21
Static Water:	0.0	Longitude:	82 43 14.67
Contractor:	CH2M HILL INC		
Site Name:	530088 - 3		
Owner Name:	Mobil Oil		
WCP Sites:	http://www38.swfwmd.state.fl.us/Support/WCP/WcpDetail.aspx?permit=530088		
Well Use:	PLUGGED		
Well Located:			
Well Located 1:	4601 GULF BLVD		
Well Located 2:			

Map Key	Direction	Distance (mi)	Distance (ft)	Elevation (ft)	DB
250	SSW	0.56	2,951.65	16.51	WATER WELLS

Site ID:	283463	Section ID:	8.0
Well Constr Permit:	533994	Range ID:	16.0
WCP Status:	6	SPFWE:	423344.10180692
Well No:	3	SPFWN:	1292105.77376685
License No:	2805	GIS Update:	25-May-2005
Permit Issued:	22-Jan-1993	Last Update:	13-Jan-2007
Data Collect Site:	NO	Township I:	30.0
Water Use Permit:	NO	UTM Easting:	330620.988
Well Drill:	AUGER	UTM Northing:	3085813.389
Well Depth:	30.0	Point X:	-82.7207406519301
Well Casing:	2.0	Point Y:	27.8864461719019
Casing to:	15.0	Latitude:	27 53 11.21
Static Water:	5.0	Longitude:	82 43 14.67
Contractor:	DIVERSIFIED DRILLING CORP.		
Site Name:	533994 - 3		

Wells and Additional Sources Detail Report

Owner Name:	Florida Groundwater Services
WCP Sites:	http://www38.swfwmd.state.fl.us/Support/WCP/WcpDetail.aspx?permit=533994
Well Use:	MONITOR
Well Located:	
Well Located 1:	111 SOUTH ARMENIA AVE
Well Located 2:	

Map Key	Direction	Distance (mi)	Distance (ft)	Elevation (ft)	DB
250	SSW	0.56	2,951.65	16.51	WATER WELLS

Site ID:	522234	Section ID:	8.0
Well Constr Permit:	694052	Range ID:	16.0
WCP Status:	6	SPFWE:	423344.10082267
Well No:	2	SPFWN:	1292105.77376685
License No:	9224	GIS Update:	16-Mar-2010
Permit Issued:	31-Dec-2003	Last Update:	13-Jan-2007
Data Collect Site:	NO	Township I:	30.0
Water Use Permit:	NO	UTM Easting:	330620.9877
Well Drill:	HYDRAULIC PUNCH	UTM Northing:	3085813.389
Well Depth:	30.0	Point X:	-82.7207406549768
Well Casing:	0.5	Point Y:	27.8864461718859
Casing to:	25.0	Latitude:	27 53 11.21
Static Water:	0.0	Longitude:	82 43 14.67
Contractor:	HSA ENGINEERS & SCIENTISTS		
Site Name:	694052 - 2		
Owner Name:	Jeffry Knight		
WCP Sites:	http://www38.swfwmd.state.fl.us/Support/WCP/WcpDetail.aspx?permit=694052		
Well Use:	MONITOR		
Well Located:			
Well Located 1:	6056 ULMERTON ROAD		
Well Located 2:			

Map Key	Direction	Distance (mi)	Distance (ft)	Elevation (ft)	DB
250	SSW	0.56	2,951.65	16.51	WATER WELLS

Site ID:	361383	Section ID:	8.0
Well Constr Permit:	581813	Range ID:	16.0
WCP Status:	6	SPFWE:	423344.10082267
Well No:	0	SPFWN:	1292105.77376685
License No:	9026	GIS Update:	16-Mar-2010
Permit Issued:	19-Jul-1996	Last Update:	13-Jan-2007
Data Collect Site:	NO	Township I:	30.0
Water Use Permit:	NO	UTM Easting:	330620.9877
Well Drill:		UTM Northing:	3085813.389
Well Depth:	0.0	Point X:	-82.7207406549768
Well Casing:	2.0	Point Y:	27.8864461718859

Casing to:	0.0	Latitude:	27 53 11.21
Static Water:	0.0	Longitude:	82 43 14.67
Contractor:	JOHNNY LAMBERT		
Site Name:	581813 - 6		
Owner Name:	P.S.I.		
WCP Sites:	http://www38.swfwmd.state.fl.us/Support/WCP/WcpDetail.aspx?permit=581813		
Well Use:	MONITOR		
Well Located:			
Well Located 1:	6056 ULMERTON RD		
Well Located 2:			

Map Key	Direction	Distance (mi)	Distance (ft)	Elevation (ft)	DB
250	SSW	0.56	2,951.65	16.51	WATER WELLS

Site ID:	295265	Section ID:	8.0
Well Constr Permit:	541147	Range ID:	16.0
WCP Status:	6	SPFWE:	423344.10180692
Well No:	1	SPFWN:	1292105.77376685
License No:	9053	GIS Update:	25-May-2005
Permit Issued:	27-Jul-1993	Last Update:	13-Jan-2007
Data Collect Site:	NO	Township I:	30.0
Water Use Permit:	NO	UTM Easting:	330620.988
Well Drill:	AUGER	UTM Northing:	3085813.389
Well Depth:	25.0	Point X:	-82.7207406519301
Well Casing:	4.0	Point Y:	27.8864461719019
Casing to:	5.0	Latitude:	27 53 11.21
Static Water:	7.0	Longitude:	82 43 14.67
Contractor:	AMERICAN DRILLING, INC.		
Site Name:	541147 - 1		
Owner Name:	Chevron		
WCP Sites:	http://www38.swfwmd.state.fl.us/Support/WCP/WcpDetail.aspx?permit=541147		
Well Use:	MONITOR		
Well Located:			
Well Located 1:	P.O. BOX 590028 ORLANDO		
Well Located 2:			

Map Key	Direction	Distance (mi)	Distance (ft)	Elevation (ft)	DB
250	SSW	0.56	2,951.65	16.51	WATER WELLS

Site ID:	544052	Section ID:	8.0
Well Constr Permit:	712570	Range ID:	16.0
WCP Status:	6	SPFWE:	423344.10082267
Well No:	1	SPFWN:	1292105.77376685
License No:	9224	GIS Update:	16-Mar-2010
Permit Issued:	19-Jan-2005	Last Update:	13-Jan-2007
Data Collect Site:	NO	Township I:	30.0

Water Use Permit:	NO	UTM Easting:	330620.9877
Well Drill:	HYDRAULIC PUNCH	UTM Northing:	3085813.389
Well Depth:	25.0	Point X:	-82.7207406549768
Well Casing:	0.5	Point Y:	27.8864461718859
Casing to:	20.0	Latitude:	27 53 11.21
Static Water:	0.0	Longitude:	82 43 14.67
Contractor:	HSA ENGINEERS & SCIENTISTS		
Site Name:	712570 - 1		
Owner Name:	Jeffry Knight		
WCP Sites:	http://www38.swfwmd.state.fl.us/Support/WCP/WcpDetail.aspx?permit=712570		
Well Use:	MONITOR		
Well Located:			
Well Located 1:	6056 ULMERTON RD		
Well Located 2:			

Map Key	Direction	Distance (mi)	Distance (ft)	Elevation (ft)	DB
250	SSW	0.56	2,951.65	16.51	WATER WELLS

Site ID:	454474	Section ID:	8.0
Well Constr Permit:	652233	Range ID:	16.0
WCP Status:	6	SPFWE:	423344.10082267
Well No:	2	SPFWN:	1292105.77376685
License No:	9224	GIS Update:	16-Mar-2010
Permit Issued:	02-May-2001	Last Update:	13-Jan-2007
Data Collect Site:	NO	Township I:	30.0
Water Use Permit:	NO	UTM Easting:	330620.9877
Well Drill:	HYDRAULIC PUNCH	UTM Northing:	3085813.389
Well Depth:	30.0	Point X:	-82.7207406549768
Well Casing:	0.5	Point Y:	27.8864461718859
Casing to:	15.0	Latitude:	27 53 11.21
Static Water:	0.0	Longitude:	82 43 14.67
Contractor:	HSA ENGINEERS & SCIENTISTS		
Site Name:	652233 - 2		
Owner Name:	Jeffry Knight		
WCP Sites:	http://www38.swfwmd.state.fl.us/Support/WCP/WcpDetail.aspx?permit=652233		
Well Use:	MONITOR		
Well Located:			
Well Located 1:	6056 ULMERTON RD		
Well Located 2:			

Map Key	Direction	Distance (mi)	Distance (ft)	Elevation (ft)	DB
250	SSW	0.56	2,951.65	16.51	WATER WELLS

Site ID:	328236	Section ID:	8.0
Well Constr Permit:	560593	Range ID:	16.0
WCP Status:	6	SPFWE:	423344.10082267

Well No:	0	SPFWN:	1292105.77376685
License No:	2250	GIS Update:	16-Mar-2010
Permit Issued:	23-Nov-1994	Last Update:	13-Jan-2007
Data Collect Site:	NO	Township I:	30.0
Water Use Permit:	NO	UTM Easting:	330620.9877
Well Drill:		UTM Northing:	3085813.389
Well Depth:	0.0	Point X:	-82.7207406549768
Well Casing:	2.0	Point Y:	27.8864461718859
Casing to:	0.0	Latitude:	27 53 11.21
Static Water:	0.0	Longitude:	82 43 14.67
Contractor:	MIXON GROUP INC		
Site Name:	560593 - 6		
Owner Name:	Grady Pridgen		
WCP Sites:	http://www38.swfwmd.state.fl.us/Support/WCP/WcpDetail.aspx?permit=560593		
Well Use:	MONITOR		
Well Located:			
Well Located 1:	5459 115TH AVENUE NORTH		
Well Located 2:			

Map Key	Direction	Distance (mi)	Distance (ft)	Elevation (ft)	DB
250	SSW	0.56	2,951.65	16.51	WATER WELLS

Site ID:	269738	Section ID:	8.0
Well Constr Permit:	525241	Range ID:	16.0
WCP Status:	6	SPFWE:	423344.10180692
Well No:	2	SPFWN:	1292105.77376685
License No:	9046	GIS Update:	25-May-2005
Permit Issued:	27-May-1992	Last Update:	13-Jan-2007
Data Collect Site:	NO	Township I:	30.0
Water Use Permit:	NO	UTM Easting:	330620.988
Well Drill:	AUGER	UTM Northing:	3085813.389
Well Depth:	12.0	Point X:	-82.7207406519301
Well Casing:	2.0	Point Y:	27.8864461719019
Casing to:	2.0	Latitude:	27 53 11.21
Static Water:	0.0	Longitude:	82 43 14.67
Contractor:	HILTON'S WELLS		
Site Name:	525241 - 2		
Owner Name:	Linvatec-Geo Tech		
WCP Sites:	http://www38.swfwmd.state.fl.us/Support/WCP/WcpDetail.aspx?permit=525241		
Well Use:	MONITOR		
Well Located:			
Well Located 1:	2066 MONICA COURT		
Well Located 2:			

Map Key	Direction	Distance (mi)	Distance (ft)	Elevation (ft)	DB
250	SSW	0.56	2,951.65	16.51	WATER WELLS

Site ID:	343617	Section ID:	8.0
Well Constr Permit:	569625	Range ID:	16.0
WCP Status:	6	SPFWE:	423344.10180692
Well No:	3	SPFWN:	1292105.77376685
License No:	9177	GIS Update:	25-May-2005
Permit Issued:	07-Jul-1995	Last Update:	13-Jan-2007
Data Collect Site:	NO	Township I:	30.0
Water Use Permit:	NO	UTM Easting:	330620.988
Well Drill:	ROTARY	UTM Northing:	3085813.389
Well Depth:	33.0	Point X:	-82.7207406519301
Well Casing:	2.0	Point Y:	27.8864461719019
Casing to:	18.0	Latitude:	27 53 11.21
Static Water:	0.0	Longitude:	82 43 14.67
Contractor:	KELLY HUSS		
Site Name:	569625 - 3		
Owner Name:	The New England		
WCP Sites:	http://www38.swfwmd.state.fl.us/Support/WCP/WcpDetail.aspx?permit=569625		
Well Use:	MONITOR		
Well Located:			
Well Located 1:	12707 US 19 NORTH		
Well Located 2:			

Map Key	Direction	Distance (mi)	Distance (ft)	Elevation (ft)	DB
250	SSW	0.56	2,951.65	16.51	WATER WELLS

Site ID:	241756	Section ID:	8.0
Well Constr Permit:	505263	Range ID:	16.0
WCP Status:	6	SPFWE:	423344.10180692
Well No:	1	SPFWN:	1292105.77376685
License No:	1704	GIS Update:	31-Oct-2006
Permit Issued:	09-Oct-1990	Last Update:	13-Jan-2007
Data Collect Site:	NO	Township I:	30.0
Water Use Permit:	NO	UTM Easting:	330620.988
Well Drill:	AUGER	UTM Northing:	3085813.389
Well Depth:	12.0	Point X:	-82.7207406519301
Well Casing:	2.0	Point Y:	27.8864461719019
Casing to:	2.0	Latitude:	27 53 11.21
Static Water:	6.0	Longitude:	82 43 14.67
Contractor:	PROFESSIONAL SER INDUSTRIES INC		
Site Name:	505263 - 1		
Owner Name:	Leggette, Brashears & Graham, In		
WCP Sites:	http://www38.swfwmd.state.fl.us/Support/WCP/WcpDetail.aspx?permit=505263		
Well Use:	MONITOR		
Well Located:			
Well Located 1:	10014 N DALE MABRY HIGHWAY, #205		

Well Located 2:

Map Key	Direction	Distance (mi)	Distance (ft)	Elevation (ft)	DB
250	SSW	0.56	2,951.65	16.51	WATER WELLS

Site ID:	350331	Section ID:	8.0
Well Constr Permit:	574012	Range ID:	16.0
WCP Status:	6	SPFWE:	423344.10180692
Well No:	2	SPFWN:	1292105.77376685
License No:	2805	GIS Update:	25-May-2005
Permit Issued:	27-Nov-1995	Last Update:	13-Jan-2007
Data Collect Site:	NO	Township I:	30.0
Water Use Permit:	NO	UTM Easting:	330620.988
Well Drill:	COMBINATION (TWO OR MORE METHODS)	UTM Northing:	3085813.389
Well Depth:	19.5	Point X:	-82.7207406519301
Well Casing:	2.0	Point Y:	27.8864461719019
Casing to:	4.0	Latitude:	27 53 11.21
Static Water:	5.0	Longitude:	82 43 14.67
Contractor:	DIVERSIFIED DRILLING CORP.		
Site Name:	574012 - 2		
Owner Name:	Honeywell Inc		
WCP Sites:	http://www38.swfwmd.state.fl.us/Support/WCP/WcpDetail.aspx?permit=574012		
Well Use:	MONITOR		
Well Located:			
Well Located 1:	13350 US HWY 19 N		
Well Located 2:			

Map Key	Direction	Distance (mi)	Distance (ft)	Elevation (ft)	DB
250	SSW	0.56	2,951.65	16.51	WATER WELLS

Site ID:	212771	Section ID:	8.0
Well Constr Permit:	476275	Range ID:	16.0
WCP Status:	6	SPFWE:	423344.10180692
Well No:	1	SPFWN:	1292105.77376685
License No:	9033	GIS Update:	16-Nov-2006
Permit Issued:	27-Feb-1989	Last Update:	13-Jan-2007
Data Collect Site:	NO	Township I:	30.0
Water Use Permit:	NO	UTM Easting:	330620.988
Well Drill:	ROTARY	UTM Northing:	3085813.389
Well Depth:	26.0	Point X:	-82.7207406519301
Well Casing:	2.0	Point Y:	27.8864461719019
Casing to:	26.0	Latitude:	27 53 11.21
Static Water:	0.0	Longitude:	82 43 14.67
Contractor:	S.W.F.W.M.D.		
Site Name:	476275 - 1		

Wells and Additional Sources Detail Report

Owner Name:	Richard L Hain Sr
WCP Sites:	http://www38.swfwmd.state.fl.us/Support/WCP/WcpDetail.aspx?permit=476275
Well Use:	PLUGGED
Well Located:	
Well Located 1:	5833 126TH AVE N
Well Located 2:	

Map Key	Direction	Distance (mi)	Distance (ft)	Elevation (ft)	DB
250	SSW	0.56	2,951.65	16.51	WATER WELLS

Site ID:	212766	Section ID:	8.0
Well Constr Permit:	476270	Range ID:	16.0
WCP Status:	6	SPFWE:	423344.10180692
Well No:	1	SPFWN:	1292105.77376685
License No:	9033	GIS Update:	16-Nov-2006
Permit Issued:	27-Feb-1989	Last Update:	13-Jan-2007
Data Collect Site:	NO	Township I:	30.0
Water Use Permit:	NO	UTM Easting:	330620.988
Well Drill:	ROTARY	UTM Northing:	3085813.389
Well Depth:	41.0	Point X:	-82.7207406519301
Well Casing:	2.0	Point Y:	27.8864461719019
Casing to:	41.0	Latitude:	27 53 11.21
Static Water:	0.0	Longitude:	82 43 14.67
Contractor:	S.W.F.W.M.D.		
Site Name:	476270 - 1		
Owner Name:	Richard L Hain Sr		
WCP Sites:	http://www38.swfwmd.state.fl.us/Support/WCP/WcpDetail.aspx?permit=476270		
Well Use:	PLUGGED		
Well Located:			
Well Located 1:	5833 126TH AVE N		
Well Located 2:			

Map Key	Direction	Distance (mi)	Distance (ft)	Elevation (ft)	DB
250	SSW	0.56	2,951.65	16.51	WATER WELLS

Site ID:	495642	Section ID:	8.0
Well Constr Permit:	677985	Range ID:	16.0
WCP Status:	6	SPFWE:	423344.10180692
Well No:	3	SPFWN:	1292105.77376685
License No:	9313	GIS Update:	25-May-2005
Permit Issued:	22-Nov-2002	Last Update:	13-Jan-2007
Data Collect Site:	NO	Township I:	30.0
Water Use Permit:	NO	UTM Easting:	330620.988
Well Drill:	AUGER	UTM Northing:	3085813.389
Well Depth:	27.0	Point X:	-82.7207406519301
Well Casing:	2.0	Point Y:	27.8864461719019

Casing to:	24.5	Latitude:	27 53 11.21
Static Water:	0.0	Longitude:	82 43 14.67
Contractor:	ENVIROTRAC LTD		
Site Name:	677985 - 3		
Owner Name:	Honeywell Inc		
WCP Sites:	http://www38.swfwmd.state.fl.us/Support/WCP/WcpDetail.aspx?permit=677985		
Well Use:	MONITOR		
Well Located:			
Well Located 1:	13350 US HWY 19 NORTH		
Well Located 2:			

Map Key	Direction	Distance (mi)	Distance (ft)	Elevation (ft)	DB
250	SSW	0.56	2,951.65	16.51	WATER WELLS

Site ID:	407516	Section ID:	8.0
Well Constr Permit:	616608	Range ID:	16.0
WCP Status:	6	SPFWE:	423344.10180692
Well No:	3	SPFWN:	1292105.77376685
License No:	9177	GIS Update:	25-May-2005
Permit Issued:	03-Mar-1999	Last Update:	13-Jan-2007
Data Collect Site:	NO	Township I:	30.0
Water Use Permit:	NO	UTM Easting:	330620.988
Well Drill:	AUGER	UTM Northing:	3085813.389
Well Depth:	30.0	Point X:	-82.7207406519301
Well Casing:	2.0	Point Y:	27.8864461719019
Casing to:	28.5	Latitude:	27 53 11.21
Static Water:	0.0	Longitude:	82 43 14.67
Contractor:	KELLY HUSS		
Site Name:	616608 - 3		
Owner Name:	Honeywell Inc		
WCP Sites:	http://www38.swfwmd.state.fl.us/Support/WCP/WcpDetail.aspx?permit=616608		
Well Use:	MONITOR		
Well Located:			
Well Located 1:	13350 US HWY 19 NORTH		
Well Located 2:			

Map Key	Direction	Distance (mi)	Distance (ft)	Elevation (ft)	DB
250	SSW	0.56	2,951.65	16.51	WATER WELLS

Site ID:	286719	Section ID:	8.0
Well Constr Permit:	535855	Range ID:	16.0
WCP Status:	6	SPFWE:	423344.10180692
Well No:	0	SPFWN:	1292105.77376685
License No:	2879	GIS Update:	15-Jan-2007
Permit Issued:	16-Mar-1993	Last Update:	13-Jan-2007
Data Collect Site:	NO	Township I:	30.0

Water Use Permit:	NO	UTM Easting:	330620.988
Well Drill:		UTM Northing:	3085813.389
Well Depth:	0.0	Point X:	-82.7207406519301
Well Casing:	2.0	Point Y:	27.8864461719019
Casing to:	0.0	Latitude:	27 53 11.21
Static Water:	0.0	Longitude:	82 43 14.67
Contractor:	Huss Drilling, Inc		
Site Name:	535855 - 6		
Owner Name:	Florida Groundwater Services		
WCP Sites:	http://www38.swfwmd.state.fl.us/Support/WCP/WcpDetail.aspx?permit=535855		
Well Use:	MONITOR		
Well Located:			
Well Located 1:	111 SOUTH ARMENIA AVE		
Well Located 2:			

Map Key	Direction	Distance (mi)	Distance (ft)	Elevation (ft)	DB
250	SSW	0.56	2,951.65	16.51	WATER WELLS

Site ID:	361378	Section ID:	8.0
Well Constr Permit:	581813	Range ID:	16.0
WCP Status:	6	SPFWE:	423344.10082267
Well No:	1	SPFWN:	1292105.77376685
License No:	9026	GIS Update:	16-Mar-2010
Permit Issued:	19-Jul-1996	Last Update:	13-Jan-2007
Data Collect Site:	NO	Township I:	30.0
Water Use Permit:	NO	UTM Easting:	330620.9877
Well Drill:	AUGER	UTM Northing:	3085813.389
Well Depth:	12.0	Point X:	-82.7207406549768
Well Casing:	2.0	Point Y:	27.8864461718859
Casing to:	2.0	Latitude:	27 53 11.21
Static Water:	4.0	Longitude:	82 43 14.67
Contractor:	JOHNNY LAMBERT		
Site Name:	581813 - 1		
Owner Name:	P.S.I.		
WCP Sites:	http://www38.swfwmd.state.fl.us/Support/WCP/WcpDetail.aspx?permit=581813		
Well Use:	MONITOR		
Well Located:			
Well Located 1:	6056 ULMERTON RD		
Well Located 2:			

Map Key	Direction	Distance (mi)	Distance (ft)	Elevation (ft)	DB
250	SSW	0.56	2,951.65	16.51	WATER WELLS

Site ID:	241462	Section ID:	8.0
Well Constr Permit:	504969	Range ID:	16.0
WCP Status:	6	SPFWE:	423344.10180692

Wells and Additional Sources Detail Report

Well No:	1	SPFWN:	1292105.77376685
License No:	9053	GIS Update:	25-May-2005
Permit Issued:	02-Oct-1990	Last Update:	13-Jan-2007
Data Collect Site:	NO	Township I:	30.0
Water Use Permit:	NO	UTM Easting:	330620.988
Well Drill:	AUGER	UTM Northing:	3085813.389
Well Depth:	12.0	Point X:	-82.7207406519301
Well Casing:	2.0	Point Y:	27.8864461719019
Casing to:	2.0	Latitude:	27 53 11.21
Static Water:	3.0	Longitude:	82 43 14.67
Contractor:	AMERICAN DRILLING, INC.		
Site Name:	504969 - 1		
Owner Name:	Merit Electric Co		
WCP Sites:	http://www38.swfwmd.state.fl.us/Support/WCP/WcpDetail.aspx?permit=504969		
Well Use:	MONITOR		
Well Located:			
Well Located 1:	6520 125TH AVE N		
Well Located 2:			

Map Key	Direction	Distance (mi)	Distance (ft)	Elevation (ft)	DB
250	SSW	0.56	2,951.65	16.51	WATER WELLS

Site ID:	269477	Section ID:	8.0
Well Constr Permit:	525095	Range ID:	16.0
WCP Status:	6	SPFWE:	423344.10180692
Well No:	0	SPFWN:	1292105.77376685
License No:	2525	GIS Update:	15-Jan-2007
Permit Issued:	26-May-1992	Last Update:	13-Jan-2007
Data Collect Site:	NO	Township I:	30.0
Water Use Permit:	NO	UTM Easting:	330620.988
Well Drill:		UTM Northing:	3085813.389
Well Depth:	0.0	Point X:	-82.7207406519301
Well Casing:	2.0	Point Y:	27.8864461719019
Casing to:	0.0	Latitude:	27 53 11.21
Static Water:	0.0	Longitude:	82 43 14.67
Contractor:	MIXON FOUNDATION & DRILLING		
Site Name:	525095 - 8		
Owner Name:	Florida Dept Of Transportation		
WCP Sites:	http://www38.swfwmd.state.fl.us/Support/WCP/WcpDetail.aspx?permit=525095		
Well Use:	MONITOR		
Well Located:			
Well Located 1:	5211 ULMERTON RD		
Well Located 2:			

Map Key	Direction	Distance (mi)	Distance (ft)	Elevation (ft)	DB
250	SSW	0.56	2,951.65	16.51	WATER WELLS

Site ID:	411256	Section ID:	8.0
Well Constr Permit:	619604	Range ID:	16.0
WCP Status:	6	SPFWE:	423344.10180692
Well No:	1	SPFWN:	1292105.77376685
License No:	9177	GIS Update:	25-May-2005
Permit Issued:	04-May-1999	Last Update:	13-Jan-2007
Data Collect Site:	NO	Township I:	30.0
Water Use Permit:	NO	UTM Easting:	330620.988
Well Drill:	AUGER	UTM Northing:	3085813.389
Well Depth:	40.0	Point X:	-82.7207406519301
Well Casing:	2.0	Point Y:	27.8864461719019
Casing to:	30.0	Latitude:	27 53 11.21
Static Water:	0.0	Longitude:	82 43 14.67
Contractor:	KELLY HUSS		
Site Name:	619604 - 1		
Owner Name:	Metropolitan Life Real Estate Investors		
WCP Sites:	http://www38.swfwmd.state.fl.us/Support/WCP/WcpDetail.aspx?permit=619604		
Well Use:	MONITOR		
Well Located:			
Well Located 1:	12707 US 19N		
Well Located 2:			

Map Key	Direction	Distance (mi)	Distance (ft)	Elevation (ft)	DB
250	SSW	0.56	2,951.65	16.51	WATER WELLS

Site ID:	215384	Section ID:	8.0
Well Constr Permit:	478888	Range ID:	16.0
WCP Status:	6	SPFWE:	423344.10180692
Well No:	1	SPFWN:	1292105.77376685
License No:	1369	GIS Update:	25-May-2005
Permit Issued:	19-Apr-1989	Last Update:	13-Jan-2007
Data Collect Site:	NO	Township I:	30.0
Water Use Permit:	NO	UTM Easting:	330620.988
Well Drill:	ROTARY	UTM Northing:	3085813.389
Well Depth:	180.0	Point X:	-82.7207406519301
Well Casing:	4.0	Point Y:	27.8864461719019
Casing to:	135.0	Latitude:	27 53 11.21
Static Water:	12.0	Longitude:	82 43 14.67
Contractor:	FOURQUREAN WELL DRILLING		
Site Name:	478888 - 1		
Owner Name:	Marathon Oil Company		
WCP Sites:	http://www38.swfwmd.state.fl.us/Support/WCP/WcpDetail.aspx?permit=478888		
Well Use:	IRRIGATION		
Well Located:			
Well Located 1:	539 S MAIN ST		

Well Located 2:

Map Key	Direction	Distance (mi)	Distance (ft)	Elevation (ft)	DB
250	SSW	0.56	2,951.65	16.51	WATER WELLS

Site ID:	225992	Section ID:	8.0
Well Constr Permit:	489496	Range ID:	16.0
WCP Status:	6	SPFWE:	423344.10180692
Well No:	1	SPFWN:	1292105.77376685
License No:	1525	GIS Update:	25-May-2005
Permit Issued:	21-Nov-1989	Last Update:	13-Jan-2007
Data Collect Site:	NO	Township I:	30.0
Water Use Permit:	NO	UTM Easting:	330620.988
Well Drill:	ROTARY	UTM Northing:	3085813.389
Well Depth:	135.0	Point X:	-82.7207406519301
Well Casing:	4.0	Point Y:	27.8864461719019
Casing to:	60.0	Latitude:	27 53 11.21
Static Water:	4.0	Longitude:	82 43 14.67
Contractor:	BROESKE ENTERPRISES OF PASCO INC		
Site Name:	489496 - 1		
Owner Name:	Barger Interests		
WCP Sites:	http://www38.swfwmd.state.fl.us/Support/WCP/WcpDetail.aspx?permit=489496		
Well Use:	IRRIGATION		
Well Located:			
Well Located 1:	PO BOX 7697		
Well Located 2:			

Map Key	Direction	Distance (mi)	Distance (ft)	Elevation (ft)	DB
250	SSW	0.56	2,951.65	16.51	WATER WELLS

Site ID:	407537	Section ID:	8.0
Well Constr Permit:	616615	Range ID:	16.0
WCP Status:	6	SPFWE:	423344.10180692
Well No:	2	SPFWN:	1292105.77376685
License No:	9177	GIS Update:	25-May-2005
Permit Issued:	03-Mar-1999	Last Update:	13-Jan-2007
Data Collect Site:	NO	Township I:	30.0
Water Use Permit:	NO	UTM Easting:	330620.988
Well Drill:	AUGER	UTM Northing:	3085813.389
Well Depth:	30.0	Point X:	-82.7207406519301
Well Casing:	2.0	Point Y:	27.8864461719019
Casing to:	28.5	Latitude:	27 53 11.21
Static Water:	0.0	Longitude:	82 43 14.67
Contractor:	KELLY HUSS		
Site Name:	616615 - 2		
Owner Name:	Honeywell Inc		

WCP Sites:	http://www38.swfwmd.state.fl.us/Support/WCP/WcpDetail.aspx?permit=616615
Well Use:	MONITOR
Well Located:	
Well Located 1:	13350 US HWY 19 NORTH
Well Located 2:	

Map Key	Direction	Distance (mi)	Distance (ft)	Elevation (ft)	DB
250	SSW	0.56	2,951.65	16.51	WATER WELLS

Site ID:	139548	Section ID:	8.0
Well Constr Permit:	403027	Range ID:	16.0
WCP Status:	6	SPFWE:	423344.10180692
Well No:	1	SPFWN:	1292105.77376685
License No:	2267	GIS Update:	25-May-2005
Permit Issued:	18-Apr-1985	Last Update:	13-Jan-2007
Data Collect Site:	NO	Township I:	30.0
Water Use Permit:	NO	UTM Easting:	330620.988
Well Drill:	CABLE TOOL	UTM Northing:	3085813.389
Well Depth:	210.0	Point X:	-82.7207406519301
Well Casing:	4.0	Point Y:	27.8864461719019
Casing to:	103.0	Latitude:	27 53 11.21
Static Water:	28.0	Longitude:	82 43 14.67
Contractor:	BAKER WELL DRILLING INC.		
Site Name:	403027 - 1		
Owner Name:	Yee, Mr		
WCP Sites:	http://www38.swfwmd.state.fl.us/Support/WCP/WcpDetail.aspx?permit=403027		
Well Use:	IRRIGATION		
Well Located:			
Well Located 1:	5925 CARRIE ST		
Well Located 2:			

Map Key	Direction	Distance (mi)	Distance (ft)	Elevation (ft)	DB
250	SSW	0.56	2,951.65	16.51	WATER WELLS

Site ID:	386146	Section ID:	8.0
Well Constr Permit:	600804	Range ID:	16.0
WCP Status:	6	SPFWE:	423344.10180692
Well No:	5	SPFWN:	1292105.77376685
License No:	9179	GIS Update:	25-May-2005
Permit Issued:	29-Dec-1997	Last Update:	13-Jan-2007
Data Collect Site:	NO	Township I:	30.0
Water Use Permit:	NO	UTM Easting:	330620.988
Well Drill:	AUGER	UTM Northing:	3085813.389
Well Depth:	38.0	Point X:	-82.7207406519301
Well Casing:	4.0	Point Y:	27.8864461719019
Casing to:	23.0	Latitude:	27 53 11.21

Static Water:	0.0	Longitude:	82 43 14.67
Contractor:	CUSTOM DRILLING SERVICES, INC.		
Site Name:	600804 - 5		
Owner Name:	Metropolitan Life Insurance Company		
WCP Sites:	http://www38.swfwmd.state.fl.us/Support/WCP/WcpDetail.aspx?permit=600804		
Well Use:	MONITOR		
Well Located:			
Well Located 1:	SHIELDS MARINA		
Well Located 2:			

Map Key	Direction	Distance (mi)	Distance (ft)	Elevation (ft)	DB
250	SSW	0.56	2,951.65	16.51	WATER WELLS

Site ID:	269474	Section ID:	8.0
Well Constr Permit:	525095	Range ID:	16.0
WCP Status:	6	SPFWE:	423344.10180692
Well No:	0	SPFWN:	1292105.77376685
License No:	2525	GIS Update:	15-Jan-2007
Permit Issued:	26-May-1992	Last Update:	13-Jan-2007
Data Collect Site:	NO	Township I:	30.0
Water Use Permit:	NO	UTM Easting:	330620.988
Well Drill:		UTM Northing:	3085813.389
Well Depth:	0.0	Point X:	-82.7207406519301
Well Casing:	2.0	Point Y:	27.8864461719019
Casing to:	0.0	Latitude:	27 53 11.21
Static Water:	0.0	Longitude:	82 43 14.67
Contractor:	MIXON FOUNDATION & DRILLING		
Site Name:	525095 - 5		
Owner Name:	Florida Dept Of Transportation		
WCP Sites:	http://www38.swfwmd.state.fl.us/Support/WCP/WcpDetail.aspx?permit=525095		
Well Use:	MONITOR		
Well Located:			
Well Located 1:	5211 ULMERTON RD		
Well Located 2:			

Map Key	Direction	Distance (mi)	Distance (ft)	Elevation (ft)	DB
250	SSW	0.56	2,951.65	16.51	WATER WELLS

Site ID:	520914	Section ID:	8.0
Well Constr Permit:	693213	Range ID:	16.0
WCP Status:	6	SPFWE:	423344.10082267
Well No:	4	SPFWN:	1292105.77376685
License No:	9193	GIS Update:	16-Mar-2010
Permit Issued:	08-Dec-2003	Last Update:	13-Jan-2007
Data Collect Site:	NO	Township I:	30.0
Water Use Permit:	NO	UTM Easting:	330620.9877

Well Drill:	HYDRAULIC PUNCH	UTM Northing:	3085813.389
Well Depth:	11.0	Point X:	-82.7207406549768
Well Casing:	1.0	Point Y:	27.8864461718859
Casing to:	2.0	Latitude:	27 53 11.21
Static Water:	0.0	Longitude:	82 43 14.67
Contractor:	ENVIRONMENTAL ENGINEERING CONSUL		
Site Name:	693213 - 4		
Owner Name:	Medico Environmental Ser Inc		
WCP Sites:	http://www38.swfwmd.state.fl.us/Support/WCP/WcpDetail.aspx?permit=693213		
Well Use:	MONITOR		
Well Located:			
Well Located 1:	13200 58TH ST N		
Well Located 2:			

Map Key	Direction	Distance (mi)	Distance (ft)	Elevation (ft)	DB
250	SSW	0.56	2,951.65	16.51	WATER WELLS

Site ID:	447911	Section ID:	8.0
Well Constr Permit:	647527	Range ID:	16.0
WCP Status:	6	SPFWE:	423344.10082267
Well No:	2	SPFWN:	1292105.77376685
License No:	9224	GIS Update:	16-Mar-2010
Permit Issued:	26-Jan-2001	Last Update:	13-Jan-2007
Data Collect Site:	NO	Township I:	30.0
Water Use Permit:	NO	UTM Easting:	330620.9877
Well Drill:	HYDRAULIC PUNCH	UTM Northing:	3085813.389
Well Depth:	25.0	Point X:	-82.7207406549768
Well Casing:	0.5	Point Y:	27.8864461718859
Casing to:	15.0	Latitude:	27 53 11.21
Static Water:	0.0	Longitude:	82 43 14.67
Contractor:	HSA ENGINEERS & SCIENTISTS		
Site Name:	647527 - 2		
Owner Name:	Jeffry Knight		
WCP Sites:	http://www38.swfwmd.state.fl.us/Support/WCP/WcpDetail.aspx?permit=647527		
Well Use:	MONITOR		
Well Located:			
Well Located 1:	6056 ULMERTON RD		
Well Located 2:			

Map Key	Direction	Distance (mi)	Distance (ft)	Elevation (ft)	DB
250	SSW	0.56	2,951.65	16.51	WATER WELLS

Site ID:	269472	Section ID:	8.0
Well Constr Permit:	525095	Range ID:	16.0
WCP Status:	6	SPFWE:	423344.10180692
Well No:	0	SPFWN:	1292105.77376685

Wells and Additional Sources Detail Report

License No:	2525	GIS Update:	15-Jan-2007
Permit Issued:	26-May-1992	Last Update:	13-Jan-2007
Data Collect Site:	NO	Township I:	30.0
Water Use Permit:	NO	UTM Easting:	330620.988
Well Drill:		UTM Northing:	3085813.389
Well Depth:	0.0	Point X:	-82.7207406519301
Well Casing:	2.0	Point Y:	27.8864461719019
Casing to:	0.0	Latitude:	27 53 11.21
Static Water:	0.0	Longitude:	82 43 14.67
Contractor:	MIXON FOUNDATION & DRILLING		
Site Name:	525095 - 3		
Owner Name:	Florida Dept Of Transportation		
WCP Sites:	http://www38.swfwmd.state.fl.us/Support/WCP/WcpDetail.aspx?permit=525095		
Well Use:	MONITOR		
Well Located:			
Well Located 1:	5211 ULMERTON RD		
Well Located 2:			

Map Key	Direction	Distance (mi)	Distance (ft)	Elevation (ft)	DB
250	SSW	0.56	2,951.65	16.51	WATER WELLS

Site ID:	241461	Section ID:	8.0
Well Constr Permit:	504968	Range ID:	16.0
WCP Status:	6	SPFWE:	423344.10180692
Well No:	1	SPFWN:	1292105.77376685
License No:	9053	GIS Update:	25-May-2005
Permit Issued:	02-Oct-1990	Last Update:	13-Jan-2007
Data Collect Site:	NO	Township I:	30.0
Water Use Permit:	NO	UTM Easting:	330620.988
Well Drill:	AUGER	UTM Northing:	3085813.389
Well Depth:	12.0	Point X:	-82.7207406519301
Well Casing:	2.0	Point Y:	27.8864461719019
Casing to:	2.0	Latitude:	27 53 11.21
Static Water:	3.0	Longitude:	82 43 14.67
Contractor:	AMERICAN DRILLING, INC.		
Site Name:	504968 - 1		
Owner Name:	Merit Electric Co		
WCP Sites:	http://www38.swfwmd.state.fl.us/Support/WCP/WcpDetail.aspx?permit=504968		
Well Use:	MONITOR		
Well Located:			
Well Located 1:	6520 125TH AVE N		
Well Located 2:			

Map Key	Direction	Distance (mi)	Distance (ft)	Elevation (ft)	DB
250	SSW	0.56	2,951.65	16.51	WATER WELLS

Wells and Additional Sources Detail Report

Site ID:	380700	Section ID:	8.0
Well Constr Permit:	596530	Range ID:	16.0
WCP Status:	6	SPFWE:	423344.10180692
Well No:	0	SPFWN:	1292105.77376685
License No:	2254	GIS Update:	15-Jan-2007
Permit Issued:	26-Aug-1997	Last Update:	13-Jan-2007
Data Collect Site:	NO	Township I:	30.0
Water Use Permit:	NO	UTM Easting:	330620.988
Well Drill:		UTM Northing:	3085813.389
Well Depth:	0.0	Point X:	-82.7207406519301
Well Casing:	2.0	Point Y:	27.8864461719019
Casing to:	0.0	Latitude:	27 53 11.21
Static Water:	0.0	Longitude:	82 43 14.67
Contractor:	IMPERIAL TESTING LABS		
Site Name:	596530 - 2		
Owner Name:	Joe Kimworthty		
WCP Sites:	http://www38.swfwmd.state.fl.us/Support/WCP/WcpDetail.aspx?permit=596530		
Well Use:	MONITOR		
Well Located:			
Well Located 1:	12290 HWY 19 NO		
Well Located 2:			

Map Key	Direction	Distance (mi)	Distance (ft)	Elevation (ft)	DB
250	SSW	0.56	2,951.65	16.51	WATER WELLS

Site ID:	344805	Section ID:	8.0
Well Constr Permit:	570418	Range ID:	16.0
WCP Status:	6	SPFWE:	423344.10180692
Well No:	1	SPFWN:	1292105.77376685
License No:	7030	GIS Update:	25-May-2005
Permit Issued:	28-Jul-1995	Last Update:	13-Jan-2007
Data Collect Site:	NO	Township I:	30.0
Water Use Permit:	NO	UTM Easting:	330620.988
Well Drill:	PLUGGED BY APPROVED METHOD	UTM Northing:	3085813.389
Well Depth:	40.0	Point X:	-82.7207406519301
Well Casing:	2.0	Point Y:	27.8864461719019
Casing to:	40.0	Latitude:	27 53 11.21
Static Water:	0.0	Longitude:	82 43 14.67
Contractor:	TBE GROUP INC		
Site Name:	570418 - 1		
Owner Name:	The New England		
WCP Sites:	http://www38.swfwmd.state.fl.us/Support/WCP/WcpDetail.aspx?permit=570418		
Well Use:	PLUGGED		
Well Located:			
Well Located 1:	12707 US 19N		
Well Located 2:			

Map Key	Direction	Distance (mi)	Distance (ft)	Elevation (ft)	DB
250	SSW	0.56	2,951.65	16.51	WATER WELLS

Site ID:	534280	Section ID:	8.0
Well Constr Permit:	711630	Range ID:	16.0
WCP Status:	6	SPFWE:	423344.10180692
Well No:	3	SPFWN:	1292105.77376685
License No:	2879	GIS Update:	25-May-2005
Permit Issued:	29-Dec-2004	Last Update:	13-Jan-2007
Data Collect Site:	NO	Township I:	30.0
Water Use Permit:	NO	UTM Easting:	330620.988
Well Drill:	AUGER	UTM Northing:	3085813.389
Well Depth:	24.0	Point X:	-82.7207406519301
Well Casing:	2.0	Point Y:	27.8864461719019
Casing to:	21.0	Latitude:	27 53 11.21
Static Water:	0.0	Longitude:	82 43 14.67
Contractor:	Huss Drilling, Inc		
Site Name:	711630 - 3		
Owner Name:	Honeywell Inc		
WCP Sites:	http://www38.swfwmd.state.fl.us/Support/WCP/WcpDetail.aspx?permit=711630		
Well Use:	MONITOR		
Well Located:			
Well Located 1:	13350 US Hwy 19 N., Clearwater		
Well Located 2:			

Map Key	Direction	Distance (mi)	Distance (ft)	Elevation (ft)	DB
250	SSW	0.56	2,951.65	16.51	WATER WELLS

Site ID:	319258	Section ID:	8.0
Well Constr Permit:	555528	Range ID:	16.0
WCP Status:	6	SPFWE:	423344.10180692
Well No:	4	SPFWN:	1292105.77376685
License No:	9026	GIS Update:	25-May-2005
Permit Issued:	21-Jul-1994	Last Update:	13-Jan-2007
Data Collect Site:	NO	Township I:	30.0
Water Use Permit:	NO	UTM Easting:	330620.988
Well Drill:	AUGER	UTM Northing:	3085813.389
Well Depth:	15.0	Point X:	-82.7207406519301
Well Casing:	2.0	Point Y:	27.8864461719019
Casing to:	5.0	Latitude:	27 53 11.21
Static Water:	4.0	Longitude:	82 43 14.67
Contractor:	JOHNNY LAMBERT		
Site Name:	555528 - 4		
Owner Name:	Robert Huss, Jr		
WCP Sites:	http://www38.swfwmd.state.fl.us/Support/WCP/WcpDetail.aspx?permit=555528		

Well Use:	MONITOR
Well Located:	
Well Located 1:	21509 SNOW HILL RD
Well Located 2:	

Map Key	Direction	Distance (mi)	Distance (ft)	Elevation (ft)	DB
250	SSW	0.56	2,951.65	16.51	WATER WELLS

Site ID:	484685	Section ID:	8.0
Well Constr Permit:	671607	Range ID:	16.0
WCP Status:	6	SPFWE:	423344.10082267
Well No:	1	SPFWN:	1292105.77376685
License No:	9046	GIS Update:	16-Mar-2010
Permit Issued:	26-Jun-2002	Last Update:	13-Jan-2007
Data Collect Site:	NO	Township I:	30.0
Water Use Permit:	NO	UTM Easting:	330620.9877
Well Drill:	JETTED	UTM Northing:	3085813.389
Well Depth:	22.0	Point X:	-82.7207406549768
Well Casing:	1.25	Point Y:	27.8864461718859
Casing to:	18.0	Latitude:	27 53 11.21
Static Water:	10.0	Longitude:	82 43 14.67
Contractor:	HILTON'S WELLS		
Site Name:	671607 - 1		
Owner Name:	Steve Cass		
WCP Sites:	http://www38.swfwmd.state.fl.us/Support/WCP/WcpDetail.aspx?permit=671607		
Well Use:	IRRIGATION		
Well Located:			
Well Located 1:	125 PALMETTO LANE		
Well Located 2:			

Map Key	Direction	Distance (mi)	Distance (ft)	Elevation (ft)	DB
250	SSW	0.56	2,951.65	16.51	WATER WELLS

Site ID:	466923	Section ID:	8.0
Well Constr Permit:	660256	Range ID:	16.0
WCP Status:	6	SPFWE:	423344.10082267
Well No:	1	SPFWN:	1292105.77376685
License No:	9224	GIS Update:	16-Mar-2010
Permit Issued:	22-Oct-2001	Last Update:	13-Jan-2007
Data Collect Site:	NO	Township I:	30.0
Water Use Permit:	NO	UTM Easting:	330620.9877
Well Drill:	HYDRAULIC PUNCH	UTM Northing:	3085813.389
Well Depth:	30.0	Point X:	-82.7207406549768
Well Casing:	0.5	Point Y:	27.8864461718859
Casing to:	25.0	Latitude:	27 53 11.21
Static Water:	0.0	Longitude:	82 43 14.67

Wells and Additional Sources Detail Report

Contractor:	HSA ENGINEERS & SCIENTISTS
Site Name:	660256 - 1
Owner Name:	Jeffry Knight
WCP Sites:	http://www38.swfwmd.state.fl.us/Support/WCP/WcpDetail.aspx?permit=660256
Well Use:	MONITOR
Well Located:	
Well Located 1:	6056 ULMERTON ROAD
Well Located 2:	

Map Key	Direction	Distance (mi)	Distance (ft)	Elevation (ft)	DB
250	SSW	0.56	2,951.65	16.51	WATER WELLS

Site ID:	452742	Section ID:	8.0
Well Constr Permit:	651061	Range ID:	16.0
WCP Status:	6	SPFWE:	423344.10082267
Well No:	2	SPFWN:	1292105.77376685
License No:	9226	GIS Update:	16-Mar-2010
Permit Issued:	09-Apr-2001	Last Update:	13-Jan-2007
Data Collect Site:	NO	Township I:	30.0
Water Use Permit:	NO	UTM Easting:	330620.9877
Well Drill:	AUGER	UTM Northing:	3085813.389
Well Depth:	12.0	Point X:	-82.7207406549768
Well Casing:	2.0	Point Y:	27.8864461718859
Casing to:	2.0	Latitude:	27 53 11.21
Static Water:	4.0	Longitude:	82 43 14.67
Contractor:	PSI		
Site Name:	651061 - 2		
Owner Name:	Fdep Office Of Greenways & Trail		
WCP Sites:	http://www38.swfwmd.state.fl.us/Support/WCP/WcpDetail.aspx?permit=651061		
Well Use:	MONITOR		
Well Located:			
Well Located 1:	13200 58TH ST N		
Well Located 2:			

Map Key	Direction	Distance (mi)	Distance (ft)	Elevation (ft)	DB
250	SSW	0.56	2,951.65	16.51	WATER WELLS

Site ID:	147941	Section ID:	8.0
Well Constr Permit:	411420	Range ID:	16.0
WCP Status:	6	SPFWE:	423344.10180692
Well No:	1	SPFWN:	1292105.77376685
License No:	1564	GIS Update:	25-May-2005
Permit Issued:	09-Jan-1986	Last Update:	13-Jan-2007
Data Collect Site:	NO	Township I:	30.0
Water Use Permit:	NO	UTM Easting:	330620.988
Well Drill:	AUGER	UTM Northing:	3085813.389

Well Depth:	69.0	Point X:	-82.7207406519301
Well Casing:	2.0	Point Y:	27.8864461719019
Casing to:	59.0	Latitude:	27 53 11.21
Static Water:	0.0	Longitude:	82 43 14.67
Contractor:	GOING IRRIGATION		
Site Name:	411420 - 1		
Owner Name:	Wen-Dic Construction Co		
WCP Sites:	http://www38.swfwmd.state.fl.us/Support/WCP/WcpDetail.aspx?permit=411420		
Well Use:	MONITOR		
Well Located:			
Well Located 1:	5833 126TH AVE		
Well Located 2:			

Map Key	Direction	Distance (mi)	Distance (ft)	Elevation (ft)	DB
250	SSW	0.56	2,951.65	16.51	WATER WELLS

Site ID:	400256	Section ID:	8.0
Well Constr Permit:	611456	Range ID:	16.0
WCP Status:	6	SPFWE:	423344.10180692
Well No:	1	SPFWN:	1292105.77376685
License No:	2254	GIS Update:	25-May-2005
Permit Issued:	19-Oct-1998	Last Update:	13-Jan-2007
Data Collect Site:	NO	Township I:	30.0
Water Use Permit:	NO	UTM Easting:	330620.988
Well Drill:	NOT ENTERED	UTM Northing:	3085813.389
Well Depth:	9.0	Point X:	-82.7207406519301
Well Casing:	2.0	Point Y:	27.8864461719019
Casing to:	9.0	Latitude:	27 53 11.21
Static Water:	0.0	Longitude:	82 43 14.67
Contractor:	IMPERIAL TESTING LABS		
Site Name:	611456 - 1		
Owner Name:	Joe Kimworthty		
WCP Sites:	http://www38.swfwmd.state.fl.us/Support/WCP/WcpDetail.aspx?permit=611456		
Well Use:	PLUGGED		
Well Located:			
Well Located 1:	12290 U.S. HIGHWAY 19 NORTH		
Well Located 2:			

Map Key	Direction	Distance (mi)	Distance (ft)	Elevation (ft)	DB
250	SSW	0.56	2,951.65	16.51	WATER WELLS

Site ID:	147942	Section ID:	8.0
Well Constr Permit:	411421	Range ID:	16.0
WCP Status:	6	SPFWE:	423344.10180692
Well No:	1	SPFWN:	1292105.77376685
License No:	1564	GIS Update:	25-May-2005

Permit Issued:	09-Jan-1986	Last Update:	13-Jan-2007
Data Collect Site:	NO	Township I:	30.0
Water Use Permit:	NO	UTM Easting:	330620.988
Well Drill:	AUGER	UTM Northing:	3085813.389
Well Depth:	34.0	Point X:	-82.7207406519301
Well Casing:	2.0	Point Y:	27.8864461719019
Casing to:	24.0	Latitude:	27 53 11.21
Static Water:	0.0	Longitude:	82 43 14.67
Contractor:	GOING IRRIGATION		
Site Name:	411421 - 1		
Owner Name:	Wen-Dic Construction Co		
WCP Sites:	http://www38.swfwmd.state.fl.us/Support/WCP/WcpDetail.aspx?permit=411421		
Well Use:	MONITOR		
Well Located:			
Well Located 1:	5833 126TH AVE		
Well Located 2:			

Map Key	Direction	Distance (mi)	Distance (ft)	Elevation (ft)	DB
250	SSW	0.56	2,951.65	16.51	WATER WELLS

Site ID:	546726	Section ID:	8.0
Well Constr Permit:	714395	Range ID:	16.0
WCP Status:	6	SPFWE:	423344.10180692
Well No:	1	SPFWN:	1292105.77376685
License No:	2879	GIS Update:	25-May-2005
Permit Issued:	18-Feb-2005	Last Update:	13-Jan-2007
Data Collect Site:	NO	Township I:	30.0
Water Use Permit:	NO	UTM Easting:	330620.988
Well Drill:	AUGER	UTM Northing:	3085813.389
Well Depth:	22.0	Point X:	-82.7207406519301
Well Casing:	2.0	Point Y:	27.8864461719019
Casing to:	18.0	Latitude:	27 53 11.21
Static Water:	0.0	Longitude:	82 43 14.67
Contractor:	Huss Drilling, Inc		
Site Name:	714395 - 1		
Owner Name:	Honeywell Inc		
WCP Sites:	http://www38.swfwmd.state.fl.us/Support/WCP/WcpDetail.aspx?permit=714395		
Well Use:	MONITOR		
Well Located:			
Well Located 1:	13350 US Hwy 19 N Clearwater		
Well Located 2:			

Map Key	Direction	Distance (mi)	Distance (ft)	Elevation (ft)	DB
250	SSW	0.56	2,951.65	16.51	WATER WELLS

Site ID:	325598	Section ID:	8.0

Well Constr Permit:	559157	Range ID:	16.0
WCP Status:	6	SPFWE:	423344.10180692
Well No:	1	SPFWN:	1292105.77376685
License No:	9026	GIS Update:	25-May-2005
Permit Issued:	19-Oct-1994	Last Update:	13-Jan-2007
Data Collect Site:	NO	Township I:	30.0
Water Use Permit:	NO	UTM Easting:	330620.988
Well Drill:	AUGER	UTM Northing:	3085813.389
Well Depth:	15.0	Point X:	-82.7207406519301
Well Casing:	2.0	Point Y:	27.8864461719019
Casing to:	5.0	Latitude:	27 53 11.21
Static Water:	5.0	Longitude:	82 43 14.67
Contractor:	JOHNNY LAMBERT		
Site Name:	559157 - 1		
Owner Name:	Florida Department of Transportation		
WCP Sites:	http://www38.swfwmd.state.fl.us/Support/WCP/WcpDetail.aspx?permit=559157		
Well Use:	MONITOR		
Well Located:			
Well Located 1:	US 19 (110 AVE N TO S OF 126TH)		
Well Located 2:			

Map Key	Direction	Distance (mi)	Distance (ft)	Elevation (ft)	DB
250	SSW	0.56	2,951.65	16.51	WATER WELLS

Site ID:	546571	Section ID:	8.0
Well Constr Permit:	714305	Range ID:	16.0
WCP Status:	6	SPFWE:	423344.10180692
Well No:	5	SPFWN:	1292105.77376685
License No:	2879	GIS Update:	25-May-2005
Permit Issued:	17-Feb-2005	Last Update:	13-Jan-2007
Data Collect Site:	NO	Township I:	30.0
Water Use Permit:	NO	UTM Easting:	330620.988
Well Drill:	HYDRAULIC PUNCH	UTM Northing:	3085813.389
Well Depth:	4.0	Point X:	-82.7207406519301
Well Casing:	1.0	Point Y:	27.8864461719019
Casing to:	1.0	Latitude:	27 53 11.21
Static Water:	0.0	Longitude:	82 43 14.67
Contractor:	Huss Drilling, Inc		
Site Name:	714305 - 5		
Owner Name:	Honeywell Inc		
WCP Sites:	http://www38.swfwmd.state.fl.us/Support/WCP/WcpDetail.aspx?permit=714305		
Well Use:	MONITOR		
Well Located:			
Well Located 1:	13350 US Hwy 19 N. Clearwater		
Well Located 2:			

Map Key	Direction	Distance (mi)	Distance (ft)	Elevation (ft)	DB

250	SSW	0.56	2,951.65	16.51	WATER WELLS

Site ID:	248117	Section ID:	8.0
Well Constr Permit:	511589	Range ID:	16.0
WCP Status:	6	SPFWE:	423344.10180692
Well No:	6	SPFWN:	1292105.77376685
License No:	9105	GIS Update:	25-May-2005
Permit Issued:	12-Mar-1991	Last Update:	13-Jan-2007
Data Collect Site:	NO	Township I:	30.0
Water Use Permit:	NO	UTM Easting:	330620.988
Well Drill:	COMBINATION (TWO OR MORE METHODS)	UTM Northing:	3085813.389
Well Depth:	30.0	Point X:	-82.7207406519301
Well Casing:	2.0	Point Y:	27.8864461719019
Casing to:	20.0	Latitude:	27 53 11.21
Static Water:	0.0	Longitude:	82 43 14.67
Contractor:	JOHN MAURER		
Site Name:	511589 - 6		
Owner Name:	Honeywell Inc		
WCP Sites:	http://www38.swfwmd.state.fl.us/Support/WCP/WcpDetail.aspx?permit=511589		
Well Use:	MONITOR		
Well Located:			
Well Located 1:	13350 US HWY 19 S		
Well Located 2:			

Map Key	Direction	Distance (mi)	Distance (ft)	Elevation (ft)	DB
250	SSW	0.56	2,951.65	16.51	WATER WELLS

Site ID:	315713	Section ID:	8.0
Well Constr Permit:	553478	Range ID:	16.0
WCP Status:	6	SPFWE:	423344.10180692
Well No:	2	SPFWN:	1292105.77376685
License No:	9147	GIS Update:	25-May-2005
Permit Issued:	03-Jun-1994	Last Update:	13-Jan-2007
Data Collect Site:	NO	Township I:	30.0
Water Use Permit:	NO	UTM Easting:	330620.988
Well Drill:	JETTED	UTM Northing:	3085813.389
Well Depth:	15.0	Point X:	-82.7207406519301
Well Casing:	1.25	Point Y:	27.8864461719019
Casing to:	10.0	Latitude:	27 53 11.21
Static Water:	0.0	Longitude:	82 43 14.67
Contractor:	RAINBOW IRRIGATION & PUMP CO.		
Site Name:	553478 - 2		
Owner Name:	King Air		
WCP Sites:	http://www38.swfwmd.state.fl.us/Support/WCP/WcpDetail.aspx?permit=553478		
Well Use:	IRRIGATION		

Wells and Additional Sources Detail Report

Well Located:
Well Located 1: 12530 ENTERPRISE BLVD.
Well Located 2:

Map Key	Direction	Distance (mi)	Distance (ft)	Elevation (ft)	DB
250	SSW	0.56	2,951.65	16.51	WATER WELLS

Site ID:	241771	Section ID:	8.0
Well Constr Permit:	505278	Range ID:	16.0
WCP Status:	7	SPFWE:	423344.10180692
Well No:	0	SPFWN:	1292105.77376685
License No:	1704	GIS Update:	15-Jan-2007
Permit Issued:	09-Oct-1990	Last Update:	13-Jan-2007
Data Collect Site:	NO	Township I:	30.0
Water Use Permit:	NO	UTM Easting:	330620.988
Well Drill:		UTM Northing:	3085813.389
Well Depth:	0.0	Point X:	-82.7207406519301
Well Casing:	4.0	Point Y:	27.8864461719019
Casing to:	0.0	Latitude:	27 53 11.21
Static Water:	0.0	Longitude:	82 43 14.67
Contractor:	PROFESSIONAL SER INDUSTRIES INC		
Site Name:	505278 - 1		
Owner Name:	Leggette, Brashears & Graham, In		
WCP Sites:	http://www38.swfwmd.state.fl.us/Support/WCP/WcpDetail.aspx?permit=505278		
Well Use:	MONITOR		
Well Located:			
Well Located 1:	10014 N DALE MABRY HIGHWAY, #205		
Well Located 2:			

Map Key	Direction	Distance (mi)	Distance (ft)	Elevation (ft)	DB
250	SSW	0.56	2,951.65	16.51	WATER WELLS

Site ID:	293736	Section ID:	8.0
Well Constr Permit:	540264	Range ID:	16.0
WCP Status:	6	SPFWE:	423344.10180692
Well No:	1	SPFWN:	1292105.77376685
License No:	7078	GIS Update:	25-May-2005
Permit Issued:	02-Jul-1993	Last Update:	13-Jan-2007
Data Collect Site:	NO	Township I:	30.0
Water Use Permit:	NO	UTM Easting:	330620.988
Well Drill:	AUGER	UTM Northing:	3085813.389
Well Depth:	20.0	Point X:	-82.7207406519301
Well Casing:	2.0	Point Y:	27.8864461719019
Casing to:	10.0	Latitude:	27 53 11.21
Static Water:	0.0	Longitude:	82 43 14.67
Contractor:	CH2M HILL INC		

Wells and Additional Sources Detail Report

Site Name:	540264 - 1
Owner Name:	Champion Modular Restaurant
WCP Sites:	http://www38.swfwmd.state.fl.us/Support/WCP/WcpDetail.aspx?permit=540264
Well Use:	MONITOR
Well Located:	
Well Located 1:	12812 - 60TH STRETE N
Well Located 2:	

Map Key	Direction	Distance (mi)	Distance (ft)	Elevation (ft)	DB
250	SSW	0.56	2,951.65	16.51	WATER WELLS

Site ID:	185837	Section ID:	8.0
Well Constr Permit:	449341	Range ID:	16.0
WCP Status:	6	SPFWE:	423344.10180692
Well No:	1	SPFWN:	1292105.77376685
License No:	1945	GIS Update:	25-May-2005
Permit Issued:	21-Mar-1988	Last Update:	13-Jan-2007
Data Collect Site:	NO	Township I:	30.0
Water Use Permit:	NO	UTM Easting:	330620.988
Well Drill:	AUGER	UTM Northing:	3085813.389
Well Depth:	25.0	Point X:	-82.7207406519301
Well Casing:	2.0	Point Y:	27.8864461719019
Casing to:	25.0	Latitude:	27 53 11.21
Static Water:	8.0	Longitude:	82 43 14.67
Contractor:	BURNETT CONTRACTING & DRILLING		
Site Name:	449341 - 1		
Owner Name:	Mildred Kaminsky c/o Mobile Oil Prop Tax Division		
WCP Sites:	http://www38.swfwmd.state.fl.us/Support/WCP/WcpDetail.aspx?permit=449341		
Well Use:	MONITOR		
Well Located:			
Well Located 1:	CORP-EMB-2305A PO BOX 53		
Well Located 2:			

Map Key	Direction	Distance (mi)	Distance (ft)	Elevation (ft)	DB
250	SSW	0.56	2,951.65	16.51	WATER WELLS

Site ID:	447917	Section ID:	8.0
Well Constr Permit:	647528	Range ID:	16.0
WCP Status:	6	SPFWE:	423344.10082267
Well No:	4	SPFWN:	1292105.77376685
License No:	9224	GIS Update:	16-Mar-2010
Permit Issued:	26-Jan-2001	Last Update:	13-Jan-2007
Data Collect Site:	NO	Township I:	30.0
Water Use Permit:	NO	UTM Easting:	330620.9877
Well Drill:	AUGER	UTM Northing:	3085813.389
Well Depth:	30.0	Point X:	-82.7207406549768

Well Casing:	0.5	Point Y:	27.8864461718859
Casing to:	25.0	Latitude:	27 53 11.21
Static Water:	0.0	Longitude:	82 43 14.67
Contractor:	HSA ENGINEERS & SCIENTISTS		
Site Name:	647528 - 4		
Owner Name:	Jeffry Knight		
WCP Sites:	http://www38.swfwmd.state.fl.us/Support/WCP/WcpDetail.aspx?permit=647528		
Well Use:	MONITOR		
Well Located:			
Well Located 1:	6056 ULMERTON RD		
Well Located 2:			

Map Key	Direction	Distance (mi)	Distance (ft)	Elevation (ft)	DB
250	SSW	0.56	2,951.65	16.51	WATER WELLS

Site ID:	320144	Section ID:	8.0
Well Constr Permit:	556027	Range ID:	16.0
WCP Status:	6	SPFWE:	423344.10180692
Well No:	2	SPFWN:	1292105.77376685
License No:	2879	GIS Update:	25-May-2005
Permit Issued:	03-Aug-1994	Last Update:	13-Jan-2007
Data Collect Site:	NO	Township I:	30.0
Water Use Permit:	NO	UTM Easting:	330620.988
Well Drill:	ROTARY	UTM Northing:	3085813.389
Well Depth:	42.0	Point X:	-82.7207406519301
Well Casing:	2.0	Point Y:	27.8864461719019
Casing to:	32.0	Latitude:	27 53 11.21
Static Water:	0.0	Longitude:	82 43 14.67
Contractor:	Huss Drilling, Inc		
Site Name:	556027 - 2		
Owner Name:	Boylston Capital Adivsors Inc		
WCP Sites:	http://www38.swfwmd.state.fl.us/Support/WCP/WcpDetail.aspx?permit=556027		
Well Use:	MONITOR		
Well Located:			
Well Located 1:	501 BOYLSTON STREET		
Well Located 2:			

Map Key	Direction	Distance (mi)	Distance (ft)	Elevation (ft)	DB
250	SSW	0.56	2,951.65	16.51	WATER WELLS

Site ID:	337055	Section ID:	8.0
Well Constr Permit:	565480	Range ID:	16.0
WCP Status:	6	SPFWE:	423344.10180692
Well No:	2	SPFWN:	1292105.77376685
License No:	2805	GIS Update:	25-May-2005
Permit Issued:	30-Mar-1995	Last Update:	13-Jan-2007

Data Collect Site:	NO	Township I:	30.0
Water Use Permit:	NO	UTM Easting:	330620.988
Well Drill:	AUGER	UTM Northing:	3085813.389
Well Depth:	13.0	Point X:	-82.7207406519301
Well Casing:	2.0	Point Y:	27.8864461719019
Casing to:	3.0	Latitude:	27 53 11.21
Static Water:	0.0	Longitude:	82 43 14.67
Contractor:	DIVERSIFIED DRILLING CORP.		
Site Name:	565480 - 2		
Owner Name:	Honeywell, Inc.		
WCP Sites:	http://www38.swfwmd.state.fl.us/Support/WCP/WcpDetail.aspx?permit=565480		
Well Use:	MONITOR		
Well Located:			
Well Located 1:	13350 US 19 N		
Well Located 2:			

Map Key	Direction	Distance (mi)	Distance (ft)	Elevation (ft)	DB
250	SSW	0.56	2,951.65	16.51	WATER WELLS

Site ID:	337058	Section ID:	8.0
Well Constr Permit:	565480	Range ID:	16.0
WCP Status:	6	SPFWE:	423344.10180692
Well No:	5	SPFWN:	1292105.77376685
License No:	2805	GIS Update:	25-May-2005
Permit Issued:	30-Mar-1995	Last Update:	13-Jan-2007
Data Collect Site:	NO	Township I:	30.0
Water Use Permit:	NO	UTM Easting:	330620.988
Well Drill:	AUGER	UTM Northing:	3085813.389
Well Depth:	13.0	Point X:	-82.7207406519301
Well Casing:	2.0	Point Y:	27.8864461719019
Casing to:	3.0	Latitude:	27 53 11.21
Static Water:	0.0	Longitude:	82 43 14.67
Contractor:	DIVERSIFIED DRILLING CORP.		
Site Name:	565480 - 5		
Owner Name:	Honeywell, Inc.		
WCP Sites:	http://www38.swfwmd.state.fl.us/Support/WCP/WcpDetail.aspx?permit=565480		
Well Use:	MONITOR		
Well Located:			
Well Located 1:	13350 US 19 N		
Well Located 2:			

Map Key	Direction	Distance (mi)	Distance (ft)	Elevation (ft)	DB
250	SSW	0.56	2,951.65	16.51	WATER WELLS

Site ID:	147940	Section ID:	8.0
Well Constr Permit:	411419	Range ID:	16.0

WCP Status:	6	SPFWE:	423344.10180692
Well No:	1	SPFWN:	1292105.77376685
License No:	1564	GIS Update:	25-May-2005
Permit Issued:	09-Jan-1986	Last Update:	13-Jan-2007
Data Collect Site:	NO	Township I:	30.0
Water Use Permit:	NO	UTM Easting:	330620.988
Well Drill:	AUGER	UTM Northing:	3085813.389
Well Depth:	70.0	Point X:	-82.7207406519301
Well Casing:	2.0	Point Y:	27.8864461719019
Casing to:	60.0	Latitude:	27 53 11.21
Static Water:	0.0	Longitude:	82 43 14.67
Contractor:	GOING IRRIGATION		
Site Name:	411419 - 1		
Owner Name:	Wen-Dic Construction Co		
WCP Sites:	http://www38.swfwmd.state.fl.us/Support/WCP/WcpDetail.aspx?permit=411419		
Well Use:	MONITOR		
Well Located:			
Well Located 1:	5833 126TH AVE		
Well Located 2:			

Map Key	Direction	Distance (mi)	Distance (ft)	Elevation (ft)	DB
250	SSW	0.56	2,951.65	16.51	WATER WELLS

Site ID:	286717	Section ID:	8.0
Well Constr Permit:	535855	Range ID:	16.0
WCP Status:	6	SPFWE:	423344.10180692
Well No:	0	SPFWN:	1292105.77376685
License No:	2879	GIS Update:	15-Jan-2007
Permit Issued:	16-Mar-1993	Last Update:	13-Jan-2007
Data Collect Site:	NO	Township I:	30.0
Water Use Permit:	NO	UTM Easting:	330620.988
Well Drill:		UTM Northing:	3085813.389
Well Depth:	0.0	Point X:	-82.7207406519301
Well Casing:	2.0	Point Y:	27.8864461719019
Casing to:	0.0	Latitude:	27 53 11.21
Static Water:	0.0	Longitude:	82 43 14.67
Contractor:	Huss Drilling, Inc		
Site Name:	535855 - 4		
Owner Name:	Florida Groundwater Services		
WCP Sites:	http://www38.swfwmd.state.fl.us/Support/WCP/WcpDetail.aspx?permit=535855		
Well Use:	MONITOR		
Well Located:			
Well Located 1:	111 SOUTH ARMENIA AVE		
Well Located 2:			

Map Key	Direction	Distance (mi)	Distance (ft)	Elevation (ft)	DB

250	SSW	0.56	2,951.65	16.51	WATER WELLS

Site ID:	269144	Section ID:	8.0
Well Constr Permit:	524918	Range ID:	16.0
WCP Status:	6	SPFWE:	423344.10180692
Well No:	4	SPFWN:	1292105.77376685
License No:	9009	GIS Update:	25-May-2005
Permit Issued:	18-May-1992	Last Update:	13-Jan-2007
Data Collect Site:	NO	Township I:	30.0
Water Use Permit:	NO	UTM Easting:	330620.988
Well Drill:	AUGER	UTM Northing:	3085813.389
Well Depth:	12.0	Point X:	-82.7207406519301
Well Casing:	2.0	Point Y:	27.8864461719019
Casing to:	2.0	Latitude:	27 53 11.21
Static Water:	0.0	Longitude:	82 43 14.67
Contractor:	INTEGRATED ENVIRONMENTAL SOLUTIO		
Site Name:	524918 - 4		
Owner Name:	O'Hanranan Consultants,Inc. Gallaway Chemicals Division		
WCP Sites:	http://www38.swfwmd.state.fl.us/Support/WCP/WcpDetail.aspx?permit=524918		
Well Use:	MONITOR		
Well Located:			
Well Located 1:	P.O. BOX 5301		
Well Located 2:			

Map Key	Direction	Distance (mi)	Distance (ft)	Elevation (ft)	DB
250	SSW	0.56	2,951.65	16.51	WATER WELLS

Site ID:	361384	Section ID:	8.0
Well Constr Permit:	581813	Range ID:	16.0
WCP Status:	6	SPFWE:	423344.10082267
Well No:	0	SPFWN:	1292105.77376685
License No:	9026	GIS Update:	16-Mar-2010
Permit Issued:	19-Jul-1996	Last Update:	13-Jan-2007
Data Collect Site:	NO	Township I:	30.0
Water Use Permit:	NO	UTM Easting:	330620.9877
Well Drill:		UTM Northing:	3085813.389
Well Depth:	0.0	Point X:	-82.7207406549768
Well Casing:	2.0	Point Y:	27.8864461718859
Casing to:	0.0	Latitude:	27 53 11.21
Static Water:	0.0	Longitude:	82 43 14.67
Contractor:	JOHNNY LAMBERT		
Site Name:	581813 - 7		
Owner Name:	P.S.I.		
WCP Sites:	http://www38.swfwmd.state.fl.us/Support/WCP/WcpDetail.aspx?permit=581813		
Well Use:	MONITOR		
Well Located:			

Wells and Additional Sources Detail Report

Well Located 1: 6056 ULMERTON RD
Well Located 2:

Map Key	Direction	Distance (mi)	Distance (ft)	Elevation (ft)	DB
250	SSW	0.56	2,951.65	16.51	WATER WELLS

Site ID:	380704	Section ID:	8.0
Well Constr Permit:	596530	Range ID:	16.0
WCP Status:	6	SPFWE:	423344.10180692
Well No:	6	SPFWN:	1292105.77376685
License No:	2254	GIS Update:	25-May-2005
Permit Issued:	26-Aug-1997	Last Update:	13-Jan-2007
Data Collect Site:	NO	Township I:	30.0
Water Use Permit:	NO	UTM Easting:	330620.988
Well Drill:	AUGER	UTM Northing:	3085813.389
Well Depth:	9.0	Point X:	-82.7207406519301
Well Casing:	2.0	Point Y:	27.8864461719019
Casing to:	2.0	Latitude:	27 53 11.21
Static Water:	0.0	Longitude:	82 43 14.67
Contractor:	IMPERIAL TESTING LABS		
Site Name:	596530 - 6		
Owner Name:	Joe Kimworthty		
WCP Sites:	http://www38.swfwmd.state.fl.us/Support/WCP/WcpDetail.aspx?permit=596530		
Well Use:	MONITOR		
Well Located:			
Well Located 1:	12290 HWY 19 NO		
Well Located 2:			

Map Key	Direction	Distance (mi)	Distance (ft)	Elevation (ft)	DB
250	SSW	0.56	2,951.65	16.51	WATER WELLS

Site ID:	269470	Section ID:	8.0
Well Constr Permit:	525095	Range ID:	16.0
WCP Status:	6	SPFWE:	423344.10180692
Well No:	1	SPFWN:	1292105.77376685
License No:	2525	GIS Update:	25-May-2005
Permit Issued:	26-May-1992	Last Update:	13-Jan-2007
Data Collect Site:	NO	Township I:	30.0
Water Use Permit:	NO	UTM Easting:	330620.988
Well Drill:	ROTARY	UTM Northing:	3085813.389
Well Depth:	25.0	Point X:	-82.7207406519301
Well Casing:	2.0	Point Y:	27.8864461719019
Casing to:	20.0	Latitude:	27 53 11.21
Static Water:	0.0	Longitude:	82 43 14.67
Contractor:	MIXON FOUNDATION & DRILLING		
Site Name:	525095 - 1		

Wells and Additional Sources Detail Report

Owner Name:	Florida Dept Of Transportation
WCP Sites:	http://www38.swfwmd.state.fl.us/Support/WCP/WcpDetail.aspx?permit=525095
Well Use:	MONITOR
Well Located:	
Well Located 1:	5211 ULMERTON RD
Well Located 2:	

Map Key	Direction	Distance (mi)	Distance (ft)	Elevation (ft)	DB
250	SSW	0.56	2,951.65	16.51	WATER WELLS

Site ID:	112730	Section ID:	8.0
Well Constr Permit:	376222	Range ID:	16.0
WCP Status:	6	SPFWE:	423344.10180692
Well No:	1	SPFWN:	1292105.77376685
License No:	1660	GIS Update:	25-May-2005
Permit Issued:	03-Aug-1982	Last Update:	13-Jan-2007
Data Collect Site:	NO	Township I:	30.0
Water Use Permit:	NO	UTM Easting:	330620.988
Well Drill:	ROTARY	UTM Northing:	3085813.389
Well Depth:	117.0	Point X:	-82.7207406519301
Well Casing:	2.0	Point Y:	27.8864461719019
Casing to:	94.0	Latitude:	27 53 11.21
Static Water:	12.0	Longitude:	82 43 14.67
Contractor:	ANDREW SWITALSKI WELL DRILLING		
Site Name:	376222 - 1		
Owner Name:	Bilmark Sales		
WCP Sites:	http://www38.swfwmd.state.fl.us/Support/WCP/WcpDetail.aspx?permit=376222		
Well Use:	IRRIGATION		
Well Located:			
Well Located 1:	6152 126TH AVE N		
Well Located 2:			

Map Key	Direction	Distance (mi)	Distance (ft)	Elevation (ft)	DB
250	SSW	0.56	2,951.65	16.51	WATER WELLS

Site ID:	329211	Section ID:	8.0
Well Constr Permit:	561128	Range ID:	16.0
WCP Status:	6	SPFWE:	423344.10180692
Well No:	1	SPFWN:	1292105.77376685
License No:	9046	GIS Update:	25-May-2005
Permit Issued:	08-Dec-1994	Last Update:	13-Jan-2007
Data Collect Site:	NO	Township I:	30.0
Water Use Permit:	NO	UTM Easting:	330620.988
Well Drill:	ROTARY	UTM Northing:	3085813.389
Well Depth:	130.0	Point X:	-82.7207406519301
Well Casing:	2.0	Point Y:	27.8864461719019

Casing to:	80.0	Latitude:	27 53 11.21
Static Water:	8.0	Longitude:	82 43 14.67
Contractor:	HILTON'S WELLS		
Site Name:	561128 - 1		
Owner Name:	Justice Corporation		
WCP Sites:	http://www38.swfwmd.state.fl.us/Support/WCP/WcpDetail.aspx?permit=561128		
Well Use:	IRRIGATION		
Well Located:			
Well Located 1:	5590 56TH COURT (ULMERTON RD.)		
Well Located 2:			

Map Key	Direction	Distance (mi)	Distance (ft)	Elevation (ft)	DB
250	SSW	0.56	2,951.65	16.51	WATER WELLS

Site ID:	372087	Section ID:	8.0
Well Constr Permit:	589975	Range ID:	16.0
WCP Status:	6	SPFWE:	423344.10082267
Well No:	8	SPFWN:	1292105.77376685
License No:	9212	GIS Update:	16-Mar-2010
Permit Issued:	28-Mar-1997	Last Update:	13-Jan-2007
Data Collect Site:	NO	Township I:	30.0
Water Use Permit:	NO	UTM Easting:	330620.9877
Well Drill:	JETTED	UTM Northing:	3085813.389
Well Depth:	21.0	Point X:	-82.7207406549768
Well Casing:	2.0	Point Y:	27.8864461718859
Casing to:	11.0	Latitude:	27 53 11.21
Static Water:	0.0	Longitude:	82 43 14.67
Contractor:	Advanced Landscaping Services In		
Site Name:	589975 - 8		
Owner Name:	Ben Jacob & Assoc		
WCP Sites:	http://www38.swfwmd.state.fl.us/Support/WCP/WcpDetail.aspx?permit=589975		
Well Use:	IRRIGATION		
Well Located:			
Well Located 1:	125TH AV & 66TH ST N		
Well Located 2:			

Map Key	Direction	Distance (mi)	Distance (ft)	Elevation (ft)	DB
250	SSW	0.56	2,951.65	16.51	WATER WELLS

Site ID:	337059	Section ID:	8.0
Well Constr Permit:	565480	Range ID:	16.0
WCP Status:	6	SPFWE:	423344.10180692
Well No:	6	SPFWN:	1292105.77376685
License No:	2805	GIS Update:	25-May-2005
Permit Issued:	30-Mar-1995	Last Update:	13-Jan-2007
Data Collect Site:	NO	Township I:	30.0

Water Use Permit:	NO	UTM Easting:	330620.988
Well Drill:	AUGER	UTM Northing:	3085813.389
Well Depth:	13.0	Point X:	-82.7207406519301
Well Casing:	2.0	Point Y:	27.8864461719019
Casing to:	3.0	Latitude:	27 53 11.21
Static Water:	0.0	Longitude:	82 43 14.67
Contractor:	DIVERSIFIED DRILLING CORP.		
Site Name:	565480 - 6		
Owner Name:	Honeywell, Inc.		
WCP Sites:	http://www38.swfwmd.state.fl.us/Support/WCP/WcpDetail.aspx?permit=565480		
Well Use:	MONITOR		
Well Located:			
Well Located 1:	13350 US 19 N		
Well Located 2:			

Map Key	Direction	Distance (mi)	Distance (ft)	Elevation (ft)	DB
250	SSW	0.56	2,951.65	16.51	WATER WELLS

Site ID:	401925	Section ID:	8.0
Well Constr Permit:	612725	Range ID:	16.0
WCP Status:	6	SPFWE:	423344.10180692
Well No:	4	SPFWN:	1292105.77376685
License No:	2805	GIS Update:	25-May-2005
Permit Issued:	23-Nov-1998	Last Update:	13-Jan-2007
Data Collect Site:	NO	Township I:	30.0
Water Use Permit:	NO	UTM Easting:	330620.988
Well Drill:	AUGER	UTM Northing:	3085813.389
Well Depth:	15.0	Point X:	-82.7207406519301
Well Casing:	2.0	Point Y:	27.8864461719019
Casing to:	1.5	Latitude:	27 53 11.21
Static Water:	4.0	Longitude:	82 43 14.67
Contractor:	DIVERSIFIED DRILLING CORP.		
Site Name:	612725 - 4		
Owner Name:	Honeywell Inc		
WCP Sites:	http://www38.swfwmd.state.fl.us/Support/WCP/WcpDetail.aspx?permit=612725		
Well Use:	MONITOR		
Well Located:			
Well Located 1:	13350 US HWY 19 N		
Well Located 2:			

Map Key	Direction	Distance (mi)	Distance (ft)	Elevation (ft)	DB
250	SSW	0.56	2,951.65	16.51	WATER WELLS

Site ID:	288498	Section ID:	8.0
Well Constr Permit:	537053	Range ID:	16.0
WCP Status:	6	SPFWE:	423344.10180692

Well No:	1	SPFWN:	1292105.77376685
License No:	9148	GIS Update:	25-May-2005
Permit Issued:	15-Apr-1993	Last Update:	13-Jan-2007
Data Collect Site:	NO	Township I:	30.0
Water Use Permit:	NO	UTM Easting:	330620.988
Well Drill:	AUGER	UTM Northing:	3085813.389
Well Depth:	12.0	Point X:	-82.7207406519301
Well Casing:	2.0	Point Y:	27.8864461719019
Casing to:	2.0	Latitude:	27 53 11.21
Static Water:	4.0	Longitude:	82 43 14.67
Contractor:	Davis Drilling LLC		
Site Name:	537053 - 1		
Owner Name:	Convenient Mart		
WCP Sites:	http://www38.swfwmd.state.fl.us/Support/WCP/WcpDetail.aspx?permit=537053		
Well Use:	MONITOR		
Well Located:			
Well Located 1:	66TH STREET NORTH		
Well Located 2:			

Map Key	Direction	Distance (mi)	Distance (ft)	Elevation (ft)	DB
250	SSW	0.56	2,951.65	16.51	WATER WELLS

Site ID:	407518	Section ID:	8.0
Well Constr Permit:	616608	Range ID:	16.0
WCP Status:	6	SPFWE:	423344.10180692
Well No:	5	SPFWN:	1292105.77376685
License No:	9177	GIS Update:	25-May-2005
Permit Issued:	03-Mar-1999	Last Update:	13-Jan-2007
Data Collect Site:	NO	Township I:	30.0
Water Use Permit:	NO	UTM Easting:	330620.988
Well Drill:	AUGER	UTM Northing:	3085813.389
Well Depth:	30.0	Point X:	-82.7207406519301
Well Casing:	2.0	Point Y:	27.8864461719019
Casing to:	28.5	Latitude:	27 53 11.21
Static Water:	0.0	Longitude:	82 43 14.67
Contractor:	KELLY HUSS		
Site Name:	616608 - 5		
Owner Name:	Honeywell Inc		
WCP Sites:	http://www38.swfwmd.state.fl.us/Support/WCP/WcpDetail.aspx?permit=616608		
Well Use:	MONITOR		
Well Located:			
Well Located 1:	13350 US HWY 19 NORTH		
Well Located 2:			

Map Key	Direction	Distance (mi)	Distance (ft)	Elevation (ft)	DB
250	SSW	0.56	2,951.65	16.51	WATER WELLS

Site ID:	248620	Section ID:	8.0
Well Constr Permit:	511883	Range ID:	16.0
WCP Status:	6	SPFWE:	423344.10180692
Well No:	2	SPFWN:	1292105.77376685
License No:	9105	GIS Update:	25-May-2005
Permit Issued:	21-Mar-1991	Last Update:	13-Jan-2007
Data Collect Site:	NO	Township I:	30.0
Water Use Permit:	NO	UTM Easting:	330620.988
Well Drill:	COMBINATION (TWO OR MORE METHODS)	UTM Northing:	3085813.389
Well Depth:	30.0	Point X:	-82.7207406519301
Well Casing:	2.0	Point Y:	27.8864461719019
Casing to:	20.0	Latitude:	27 53 11.21
Static Water:	0.0	Longitude:	82 43 14.67
Contractor:	JOHN MAURER		
Site Name:	511883 - 2		
Owner Name:	Honeywell Inc		
WCP Sites:	http://www38.swfwmd.state.fl.us/Support/WCP/WcpDetail.aspx?permit=511883		
Well Use:	MONITOR		
Well Located:			
Well Located 1:	13350 US HWY 19 S		
Well Located 2:			

Map Key	Direction	Distance (mi)	Distance (ft)	Elevation (ft)	DB
250	SSW	0.56	2,951.65	16.51	WATER WELLS

Site ID:	427666	Section ID:	8.0
Well Constr Permit:	632471	Range ID:	16.0
WCP Status:	6	SPFWE:	423344.10180692
Well No:	4	SPFWN:	1292105.77376685
License No:	9177	GIS Update:	25-May-2005
Permit Issued:	06-Mar-2000	Last Update:	13-Jan-2007
Data Collect Site:	NO	Township I:	30.0
Water Use Permit:	NO	UTM Easting:	330620.988
Well Drill:	AUGER	UTM Northing:	3085813.389
Well Depth:	15.0	Point X:	-82.7207406519301
Well Casing:	2.0	Point Y:	27.8864461719019
Casing to:	9.0	Latitude:	27 53 11.21
Static Water:	0.0	Longitude:	82 43 14.67
Contractor:	KELLY HUSS		
Site Name:	632471 - 4		
Owner Name:	Honeywell Inc		
WCP Sites:	http://www38.swfwmd.state.fl.us/Support/WCP/WcpDetail.aspx?permit=632471		
Well Use:	MONITOR		
Well Located:			
Well Located 1:	13350 US HWY 19 N		

Well Located 2:

Map Key	Direction	Distance (mi)	Distance (ft)	Elevation (ft)	DB
250	SSW	0.56	2,951.65	16.51	WATER WELLS

Site ID:	380703	Section ID:	8.0
Well Constr Permit:	596530	Range ID:	16.0
WCP Status:	6	SPFWE:	423344.10180692
Well No:	5	SPFWN:	1292105.77376685
License No:	2254	GIS Update:	25-May-2005
Permit Issued:	26-Aug-1997	Last Update:	13-Jan-2007
Data Collect Site:	NO	Township I:	30.0
Water Use Permit:	NO	UTM Easting:	330620.988
Well Drill:	AUGER	UTM Northing:	3085813.389
Well Depth:	9.0	Point X:	-82.7207406519301
Well Casing:	2.0	Point Y:	27.8864461719019
Casing to:	2.0	Latitude:	27 53 11.21
Static Water:	0.0	Longitude:	82 43 14.67
Contractor:	IMPERIAL TESTING LABS		
Site Name:	596530 - 5		
Owner Name:	Joe Kimworthty		
WCP Sites:	http://www38.swfwmd.state.fl.us/Support/WCP/WcpDetail.aspx?permit=596530		
Well Use:	MONITOR		
Well Located:			
Well Located 1:	12290 HWY 19 NO		
Well Located 2:			

Map Key	Direction	Distance (mi)	Distance (ft)	Elevation (ft)	DB
250	SSW	0.56	2,951.65	16.51	WATER WELLS

Site ID:	294705	Section ID:	8.0
Well Constr Permit:	540824	Range ID:	16.0
WCP Status:	6	SPFWE:	423344.10180692
Well No:	3	SPFWN:	1292105.77376685
License No:	1582	GIS Update:	25-May-2005
Permit Issued:	19-Jul-1993	Last Update:	13-Jan-2007
Data Collect Site:	NO	Township I:	30.0
Water Use Permit:	NO	UTM Easting:	330620.988
Well Drill:	JETTED	UTM Northing:	3085813.389
Well Depth:	16.0	Point X:	-82.7207406519301
Well Casing:	1.25	Point Y:	27.8864461719019
Casing to:	11.0	Latitude:	27 53 11.21
Static Water:	0.0	Longitude:	82 43 14.67
Contractor:	WILLETT PUMPS & SPRINKLERS		
Site Name:	540824 - 3		
Owner Name:	Jerry Bueler		

WCP Sites:	http://www38.swfwmd.state.fl.us/Support/WCP/WcpDetail.aspx?permit=540824
Well Use:	IRRIGATION
Well Located:	
Well Located 1:	6537 - 126TH AVENUE N
Well Located 2:	

Map Key	Direction	Distance (mi)	Distance (ft)	Elevation (ft)	DB
250	SSW	0.56	2,951.65	16.51	WATER WELLS

Site ID:	451806	Section ID:	8.0
Well Constr Permit:	650347	Range ID:	16.0
WCP Status:	6	SPFWE:	423344.10082267
Well No:	3	SPFWN:	1292105.77376685
License No:	9224	GIS Update:	16-Mar-2010
Permit Issued:	26-Mar-2001	Last Update:	13-Jan-2007
Data Collect Site:	NO	Township I:	30.0
Water Use Permit:	NO	UTM Easting:	330620.9877
Well Drill:	HYDRAULIC PUNCH	UTM Northing:	3085813.389
Well Depth:	30.0	Point X:	-82.7207406549768
Well Casing:	0.5	Point Y:	27.8864461718859
Casing to:	15.0	Latitude:	27 53 11.21
Static Water:	0.0	Longitude:	82 43 14.67
Contractor:	HSA ENGINEERS & SCIENTISTS		
Site Name:	650347 - 3		
Owner Name:	Jeffry Knight		
WCP Sites:	http://www38.swfwmd.state.fl.us/Support/WCP/WcpDetail.aspx?permit=650347		
Well Use:	MONITOR		
Well Located:			
Well Located 1:	6056 ULMERTON RD		
Well Located 2:			

Map Key	Direction	Distance (mi)	Distance (ft)	Elevation (ft)	DB
250	SSW	0.56	2,951.65	16.51	WATER WELLS

Site ID:	344806	Section ID:	8.0
Well Constr Permit:	570418	Range ID:	16.0
WCP Status:	6	SPFWE:	423344.10180692
Well No:	2	SPFWN:	1292105.77376685
License No:	7030	GIS Update:	25-May-2005
Permit Issued:	28-Jul-1995	Last Update:	13-Jan-2007
Data Collect Site:	NO	Township I:	30.0
Water Use Permit:	NO	UTM Easting:	330620.988
Well Drill:	PLUGGED BY APPROVED METHOD	UTM Northing:	3085813.389
Well Depth:	40.0	Point X:	-82.7207406519301
Well Casing:	2.0	Point Y:	27.8864461719019

Casing to:	40.0	Latitude:	27 53 11.21
Static Water:	0.0	Longitude:	82 43 14.67
Contractor:	TBE GROUP INC		
Site Name:	570418 - 2		
Owner Name:	The New England		
WCP Sites:	http://www38.swfwmd.state.fl.us/Support/WCP/WcpDetail.aspx?permit=570418		
Well Use:	PLUGGED		
Well Located:			
Well Located 1:	12707 US 19N		
Well Located 2:			

Map Key	Direction	Distance (mi)	Distance (ft)	Elevation (ft)	DB
250	SSW	0.56	2,951.65	16.51	WATER WELLS

Site ID:	427662	Section ID:	8.0
Well Constr Permit:	632470	Range ID:	16.0
WCP Status:	6	SPFWE:	423344.10180692
Well No:	1	SPFWN:	1292105.77376685
License No:	9177	GIS Update:	25-May-2005
Permit Issued:	06-Mar-2000	Last Update:	13-Jan-2007
Data Collect Site:	NO	Township I:	30.0
Water Use Permit:	NO	UTM Easting:	330620.988
Well Drill:	ROTARY	UTM Northing:	3085813.389
Well Depth:	33.0	Point X:	-82.7207406519301
Well Casing:	12.0	Point Y:	27.8864461719019
Casing to:	22.0	Latitude:	27 53 11.21
Static Water:	0.0	Longitude:	82 43 14.67
Contractor:	KELLY HUSS		
Site Name:	632470 - 1		
Owner Name:	Honeywell Inc		
WCP Sites:	http://www38.swfwmd.state.fl.us/Support/WCP/WcpDetail.aspx?permit=632470		
Well Use:	MONITOR		
Well Located:			
Well Located 1:	13350 US HWY 19 N		
Well Located 2:			

Map Key	Direction	Distance (mi)	Distance (ft)	Elevation (ft)	DB
250	SSW	0.56	2,951.65	16.51	WATER WELLS

Site ID:	271693	Section ID:	8.0
Well Constr Permit:	526457	Range ID:	16.0
WCP Status:	6	SPFWE:	423344.10180692
Well No:	1	SPFWN:	1292105.77376685
License No:	9144	GIS Update:	25-May-2005
Permit Issued:	24-Jun-1992	Last Update:	13-Jan-2007
Data Collect Site:	NO	Township I:	30.0

Water Use Permit:	NO	UTM Easting:	330620.988
Well Drill:	AUGER	UTM Northing:	3085813.389
Well Depth:	13.0	Point X:	-82.7207406519301
Well Casing:	2.0	Point Y:	27.8864461719019
Casing to:	3.0	Latitude:	27 53 11.21
Static Water:	6.0	Longitude:	82 43 14.67
Contractor:	Erik Dankerl (CES)		
Site Name:	526457 - 1		
Owner Name:	Florida Dept Of Transportation		
WCP Sites:	http://www38.swfwmd.state.fl.us/Support/WCP/WcpDetail.aspx?permit=526457		
Well Use:	MONITOR		
Well Located:			
Well Located 1:	5211 ULMERTON RD		
Well Located 2:			

Map Key	Direction	Distance (mi)	Distance (ft)	Elevation (ft)	DB
250	SSW	0.56	2,951.65	16.51	WATER WELLS

Site ID:	407543	Section ID:	8.0
Well Constr Permit:	616615	Range ID:	16.0
WCP Status:	6	SPFWE:	423344.10180692
Well No:	8	SPFWN:	1292105.77376685
License No:	9177	GIS Update:	25-May-2005
Permit Issued:	03-Mar-1999	Last Update:	13-Jan-2007
Data Collect Site:	NO	Township I:	30.0
Water Use Permit:	NO	UTM Easting:	330620.988
Well Drill:	AUGER	UTM Northing:	3085813.389
Well Depth:	30.0	Point X:	-82.7207406519301
Well Casing:	2.0	Point Y:	27.8864461719019
Casing to:	28.5	Latitude:	27 53 11.21
Static Water:	0.0	Longitude:	82 43 14.67
Contractor:	KELLY HUSS		
Site Name:	616615 - 8		
Owner Name:	Honeywell Inc		
WCP Sites:	http://www38.swfwmd.state.fl.us/Support/WCP/WcpDetail.aspx?permit=616615		
Well Use:	MONITOR		
Well Located:			
Well Located 1:	13350 US HWY 19 NORTH		
Well Located 2:			

Map Key	Direction	Distance (mi)	Distance (ft)	Elevation (ft)	DB
250	SSW	0.56	2,951.65	16.51	WATER WELLS

Site ID:	212770	Section ID:	8.0
Well Constr Permit:	476274	Range ID:	16.0
WCP Status:	6	SPFWE:	423344.10180692

Well No:	1	SPFWN:	1292105.77376685
License No:	9033	GIS Update:	16-Nov-2006
Permit Issued:	27-Feb-1989	Last Update:	13-Jan-2007
Data Collect Site:	NO	Township I:	30.0
Water Use Permit:	NO	UTM Easting:	330620.988
Well Drill:	ROTARY	UTM Northing:	3085813.389
Well Depth:	90.0	Point X:	-82.7207406519301
Well Casing:	2.0	Point Y:	27.8864461719019
Casing to:	90.0	Latitude:	27 53 11.21
Static Water:	0.0	Longitude:	82 43 14.67
Contractor:	S.W.F.W.M.D.		
Site Name:	476274 - 1		
Owner Name:	Richard L Hain Sr		
WCP Sites:	http://www38.swfwmd.state.fl.us/Support/WCP/WcpDetail.aspx?permit=476274		
Well Use:	PLUGGED		
Well Located:			
Well Located 1:	5833 126TH AVE N		
Well Located 2:			

Map Key	Direction	Distance (mi)	Distance (ft)	Elevation (ft)	DB
250	SSW	0.56	2,951.65	16.51	WATER WELLS

Site ID:	400260	Section ID:	8.0
Well Constr Permit:	611456	Range ID:	16.0
WCP Status:	6	SPFWE:	423344.10180692
Well No:	5	SPFWN:	1292105.77376685
License No:	2254	GIS Update:	25-May-2005
Permit Issued:	19-Oct-1998	Last Update:	13-Jan-2007
Data Collect Site:	NO	Township I:	30.0
Water Use Permit:	NO	UTM Easting:	330620.988
Well Drill:	NOT ENTERED	UTM Northing:	3085813.389
Well Depth:	9.0	Point X:	-82.7207406519301
Well Casing:	2.0	Point Y:	27.8864461719019
Casing to:	9.0	Latitude:	27 53 11.21
Static Water:	0.0	Longitude:	82 43 14.67
Contractor:	IMPERIAL TESTING LABS		
Site Name:	611456 - 5		
Owner Name:	Joe Kimworthty		
WCP Sites:	http://www38.swfwmd.state.fl.us/Support/WCP/WcpDetail.aspx?permit=611456		
Well Use:	PLUGGED		
Well Located:			
Well Located 1:	12290 U.S. HIGHWAY 19 NORTH		
Well Located 2:			

Map Key	Direction	Distance (mi)	Distance (ft)	Elevation (ft)	DB
250	SSW	0.56	2,951.65	16.51	WATER WELLS

Site ID:	269471	Section ID:	8.0
Well Constr Permit:	525095	Range ID:	16.0
WCP Status:	6	SPFWE:	423344.10180692
Well No:	2	SPFWN:	1292105.77376685
License No:	2525	GIS Update:	25-May-2005
Permit Issued:	26-May-1992	Last Update:	13-Jan-2007
Data Collect Site:	NO	Township I:	30.0
Water Use Permit:	NO	UTM Easting:	330620.988
Well Drill:	ROTARY	UTM Northing:	3085813.389
Well Depth:	13.0	Point X:	-82.7207406519301
Well Casing:	2.0	Point Y:	27.8864461719019
Casing to:	3.0	Latitude:	27 53 11.21
Static Water:	0.0	Longitude:	82 43 14.67
Contractor:	MIXON FOUNDATION & DRILLING		
Site Name:	525095 - 2		
Owner Name:	Florida Dept Of Transportation		
WCP Sites:	http://www38.swfwmd.state.fl.us/Support/WCP/WcpDetail.aspx?permit=525095		
Well Use:	MONITOR		
Well Located:			
Well Located 1:	5211 ULMERTON RD		
Well Located 2:			

Map Key	Direction	Distance (mi)	Distance (ft)	Elevation (ft)	DB
250	SSW	0.56	2,951.65	16.51	WATER WELLS

Site ID:	162212	Section ID:	8.0
Well Constr Permit:	425706	Range ID:	16.0
WCP Status:	6	SPFWE:	423344.10180692
Well No:	1	SPFWN:	1292105.77376685
License No:	1747	GIS Update:	25-May-2005
Permit Issued:	22-Dec-1986	Last Update:	13-Jan-2007
Data Collect Site:	NO	Township I:	30.0
Water Use Permit:	NO	UTM Easting:	330620.988
Well Drill:	AUGER	UTM Northing:	3085813.389
Well Depth:	15.0	Point X:	-82.7207406519301
Well Casing:	4.0	Point Y:	27.8864461719019
Casing to:	15.0	Latitude:	27 53 11.21
Static Water:	4.0	Longitude:	82 43 14.67
Contractor:	GEOTECHNICAL ENTERPRISES, INC.		
Site Name:	425706 - 1		
Owner Name:	Williams & Associates		
WCP Sites:	http://www38.swfwmd.state.fl.us/Support/WCP/WcpDetail.aspx?permit=425706		
Well Use:	MONITOR		
Well Located:			
Well Located 1:	12290 US 19 SOUTH		

Well Located 2:

Map Key	Direction	Distance (mi)	Distance (ft)	Elevation (ft)	DB
250	SSW	0.56	2,951.65	16.51	WATER WELLS

Site ID:	427663	Section ID:	8.0
Well Constr Permit:	632471	Range ID:	16.0
WCP Status:	6	SPFWE:	423344.10180692
Well No:	1	SPFWN:	1292105.77376685
License No:	9177	GIS Update:	25-May-2005
Permit Issued:	06-Mar-2000	Last Update:	13-Jan-2007
Data Collect Site:	NO	Township I:	30.0
Water Use Permit:	NO	UTM Easting:	330620.988
Well Drill:	AUGER	UTM Northing:	3085813.389
Well Depth:	30.0	Point X:	-82.7207406519301
Well Casing:	2.0	Point Y:	27.8864461719019
Casing to:	24.0	Latitude:	27 53 11.21
Static Water:	0.0	Longitude:	82 43 14.67
Contractor:	KELLY HUSS		
Site Name:	632471 - 1		
Owner Name:	Honeywell Inc		
WCP Sites:	http://www38.swfwmd.state.fl.us/Support/WCP/WcpDetail.aspx?permit=632471		
Well Use:	MONITOR		
Well Located:			
Well Located 1:	13350 US HWY 19 N		
Well Located 2:			

Map Key	Direction	Distance (mi)	Distance (ft)	Elevation (ft)	DB
250	SSW	0.56	2,951.65	16.51	WATER WELLS

Site ID:	372083	Section ID:	8.0
Well Constr Permit:	589975	Range ID:	16.0
WCP Status:	6	SPFWE:	423344.10082267
Well No:	4	SPFWN:	1292105.77376685
License No:	9212	GIS Update:	16-Mar-2010
Permit Issued:	28-Mar-1997	Last Update:	13-Jan-2007
Data Collect Site:	NO	Township I:	30.0
Water Use Permit:	NO	UTM Easting:	330620.9877
Well Drill:	JETTED	UTM Northing:	3085813.389
Well Depth:	21.0	Point X:	-82.7207406549768
Well Casing:	2.0	Point Y:	27.8864461718859
Casing to:	11.0	Latitude:	27 53 11.21
Static Water:	0.0	Longitude:	82 43 14.67
Contractor:	Advanced Landscaping Services In		
Site Name:	589975 - 4		
Owner Name:	Ben Jacob & Assoc		

WCP Sites:	http://www38.swfwmd.state.fl.us/Support/WCP/WcpDetail.aspx?permit=589975
Well Use:	IRRIGATION
Well Located:	
Well Located 1:	125TH AV & 66TH ST N
Well Located 2:	

Map Key	Direction	Distance (mi)	Distance (ft)	Elevation (ft)	DB
250	SSW	0.56	2,951.65	16.51	WATER WELLS

Site ID:	400258	Section ID:	8.0
Well Constr Permit:	611456	Range ID:	16.0
WCP Status:	6	SPFWE:	423344.10180692
Well No:	3	SPFWN:	1292105.77376685
License No:	2254	GIS Update:	25-May-2005
Permit Issued:	19-Oct-1998	Last Update:	13-Jan-2007
Data Collect Site:	NO	Township I:	30.0
Water Use Permit:	NO	UTM Easting:	330620.988
Well Drill:	NOT ENTERED	UTM Northing:	3085813.389
Well Depth:	9.0	Point X:	-82.7207406519301
Well Casing:	2.0	Point Y:	27.8864461719019
Casing to:	9.0	Latitude:	27 53 11.21
Static Water:	0.0	Longitude:	82 43 14.67
Contractor:	IMPERIAL TESTING LABS		
Site Name:	611456 - 3		
Owner Name:	Joe Kimworthty		
WCP Sites:	http://www38.swfwmd.state.fl.us/Support/WCP/WcpDetail.aspx?permit=611456		
Well Use:	PLUGGED		
Well Located:			
Well Located 1:	12290 U.S. HIGHWAY 19 NORTH		
Well Located 2:			

Map Key	Direction	Distance (mi)	Distance (ft)	Elevation (ft)	DB
250	SSW	0.56	2,951.65	16.51	WATER WELLS

Site ID:	162215	Section ID:	8.0
Well Constr Permit:	425709	Range ID:	16.0
WCP Status:	6	SPFWE:	423344.10180692
Well No:	1	SPFWN:	1292105.77376685
License No:	1747	GIS Update:	25-May-2005
Permit Issued:	22-Dec-1986	Last Update:	13-Jan-2007
Data Collect Site:	NO	Township I:	30.0
Water Use Permit:	NO	UTM Easting:	330620.988
Well Drill:	AUGER	UTM Northing:	3085813.389
Well Depth:	15.0	Point X:	-82.7207406519301
Well Casing:	4.0	Point Y:	27.8864461719019
Casing to:	15.0	Latitude:	27 53 11.21

Static Water:	4.0	Longitude:	82 43 14.67
Contractor:	GEOTECHNICAL ENTERPRISES, INC.		
Site Name:	425709 - 1		
Owner Name:	Williams & Associates		
WCP Sites:	http://www38.swfwmd.state.fl.us/Support/WCP/WcpDetail.aspx?permit=425709		
Well Use:	MONITOR		
Well Located:			
Well Located 1:	12290 US 19 SOUTH		
Well Located 2:			

Map Key	Direction	Distance (mi)	Distance (ft)	Elevation (ft)	DB
250	SSW	0.56	2,951.65	16.51	WATER WELLS

Site ID:	295219	Section ID:	8.0
Well Constr Permit:	541120	Range ID:	16.0
WCP Status:	6	SPFWE:	423344.10180692
Well No:	4	SPFWN:	1292105.77376685
License No:	2406	GIS Update:	25-May-2005
Permit Issued:	26-Jul-1993	Last Update:	13-Jan-2007
Data Collect Site:	NO	Township I:	30.0
Water Use Permit:	NO	UTM Easting:	330620.988
Well Drill:	AUGER	UTM Northing:	3085813.389
Well Depth:	12.0	Point X:	-82.7207406519301
Well Casing:	2.0	Point Y:	27.8864461719019
Casing to:	2.0	Latitude:	27 53 11.21
Static Water:	0.0	Longitude:	82 43 14.67
Contractor:	ENVIRONMENTAL DRILLING SERVICE		
Site Name:	541120 - 4		
Owner Name:	Mobil Oil		
WCP Sites:	http://www38.swfwmd.state.fl.us/Support/WCP/WcpDetail.aspx?permit=541120		
Well Use:	MONITOR		
Well Located:			
Well Located 1:	4601 GULF BLVD		
Well Located 2:			

Map Key	Direction	Distance (mi)	Distance (ft)	Elevation (ft)	DB
250	SSW	0.56	2,951.65	16.51	WATER WELLS

Site ID:	315714	Section ID:	8.0
Well Constr Permit:	553478	Range ID:	16.0
WCP Status:	6	SPFWE:	423344.10180692
Well No:	3	SPFWN:	1292105.77376685
License No:	9147	GIS Update:	25-May-2005
Permit Issued:	03-Jun-1994	Last Update:	13-Jan-2007
Data Collect Site:	NO	Township I:	30.0
Water Use Permit:	NO	UTM Easting:	330620.988

Well Drill:	JETTED	UTM Northing:	3085813.389
Well Depth:	15.0	Point X:	-82.7207406519301
Well Casing:	1.25	Point Y:	27.8864461719019
Casing to:	10.0	Latitude:	27 53 11.21
Static Water:	0.0	Longitude:	82 43 14.67
Contractor:	RAINBOW IRRIGATION & PUMP CO.		
Site Name:	553478 - 3		
Owner Name:	King Air		
WCP Sites:	http://www38.swfwmd.state.fl.us/Support/WCP/WcpDetail.aspx?permit=553478		
Well Use:	IRRIGATION		
Well Located:			
Well Located 1:	12530 ENTERPRISE BLVD.		
Well Located 2:			

Map Key	Direction	Distance (mi)	Distance (ft)	Elevation (ft)	DB
250	SSW	0.56	2,951.65	16.51	WATER WELLS

Site ID:	465339	Section ID:	8.0
Well Constr Permit:	659224	Range ID:	16.0
WCP Status:	6	SPFWE:	423344.10082267
Well No:	4	SPFWN:	1292105.77376685
License No:	9148	GIS Update:	16-Mar-2010
Permit Issued:	26-Sep-2001	Last Update:	13-Jan-2007
Data Collect Site:	NO	Township I:	30.0
Water Use Permit:	NO	UTM Easting:	330620.9877
Well Drill:	PLUGGED BY APPROVED METHOD	UTM Northing:	3085813.389
Well Depth:	25.0	Point X:	-82.7207406549768
Well Casing:	2.0	Point Y:	27.8864461718859
Casing to:	25.0	Latitude:	27 53 11.21
Static Water:	0.0	Longitude:	82 43 14.67
Contractor:	Davis Drilling LLC		
Site Name:	659224 - 4		
Owner Name:	Amerada Hess		
WCP Sites:	http://www38.swfwmd.state.fl.us/Support/WCP/WcpDetail.aspx?permit=659224		
Well Use:	PLUGGED		
Well Located:			
Well Located 1:	11800 66TH ST		
Well Located 2:			

Map Key	Direction	Distance (mi)	Distance (ft)	Elevation (ft)	DB
250	SSW	0.56	2,951.65	16.51	WATER WELLS

Site ID:	495777	Section ID:	8.0
Well Constr Permit:	678064	Range ID:	16.0
WCP Status:	6	SPFWE:	423344.10082267

Wells and Additional Sources Detail Report

Well No:	1	SPFWN:	1292105.77376685
License No:	9273	GIS Update:	16-Mar-2010
Permit Issued:	25-Nov-2002	Last Update:	13-Jan-2007
Data Collect Site:	NO	Township I:	30.0
Water Use Permit:	NO	UTM Easting:	330620.9877
Well Drill:	ROTARY	UTM Northing:	3085813.389
Well Depth:	300.0	Point X:	-82.7207406549768
Well Casing:	5.0	Point Y:	27.8864461718859
Casing to:	197.0	Latitude:	27 53 11.21
Static Water:	0.0	Longitude:	82 43 14.67
Contractor:			
Site Name:	678064 - 1		
Owner Name:	Tampa Bay Water		
WCP Sites:	http://www38.swfwmd.state.fl.us/Support/WCP/WcpDetail.aspx?permit=678064		
Well Use:	MONITOR		
Well Located:			
Well Located 1:	62ND STREET, WELL MW-13		
Well Located 2:			

Map Key	Direction	Distance (mi)	Distance (ft)	Elevation (ft)	DB
250	SSW	0.56	2,951.65	16.51	WATER WELLS

Site ID:	372084	Section ID:	8.0
Well Constr Permit:	589975	Range ID:	16.0
WCP Status:	6	SPFWE:	423344.10082267
Well No:	5	SPFWN:	1292105.77376685
License No:	9212	GIS Update:	16-Mar-2010
Permit Issued:	28-Mar-1997	Last Update:	13-Jan-2007
Data Collect Site:	NO	Township I:	30.0
Water Use Permit:	NO	UTM Easting:	330620.9877
Well Drill:	JETTED	UTM Northing:	3085813.389
Well Depth:	21.0	Point X:	-82.7207406549768
Well Casing:	2.0	Point Y:	27.8864461718859
Casing to:	11.0	Latitude:	27 53 11.21
Static Water:	0.0	Longitude:	82 43 14.67
Contractor:	Advanced Landscaping Services In		
Site Name:	589975 - 5		
Owner Name:	Ben Jacob & Assoc		
WCP Sites:	http://www38.swfwmd.state.fl.us/Support/WCP/WcpDetail.aspx?permit=589975		
Well Use:	IRRIGATION		
Well Located:			
Well Located 1:	125TH AV & 66TH ST N		
Well Located 2:			

Map Key	Direction	Distance (mi)	Distance (ft)	Elevation (ft)	DB
250	SSW	0.56	2,951.65	16.51	WATER WELLS

Site ID:	544056	Section ID:	8.0
Well Constr Permit:	712571	Range ID:	16.0
WCP Status:	6	SPFWE:	423344.10082267
Well No:	1	SPFWN:	1292105.77376685
License No:	9224	GIS Update:	16-Mar-2010
Permit Issued:	19-Jan-2005	Last Update:	13-Jan-2007
Data Collect Site:	NO	Township I:	30.0
Water Use Permit:	NO	UTM Easting:	330620.9877
Well Drill:	HYDRAULIC PUNCH	UTM Northing:	3085813.389
Well Depth:	25.0	Point X:	-82.7207406549768
Well Casing:	1.0	Point Y:	27.8864461718859
Casing to:	20.0	Latitude:	27 53 11.21
Static Water:	0.0	Longitude:	82 43 14.67
Contractor:	HSA ENGINEERS & SCIENTISTS		
Site Name:	712571 - 1		
Owner Name:	Jeffry Knight		
WCP Sites:	http://www38.swfwmd.state.fl.us/Support/WCP/WcpDetail.aspx?permit=712571		
Well Use:	MONITOR		
Well Located:			
Well Located 1:	6056 ULMERTON RD		
Well Located 2:			

Map Key	Direction	Distance (mi)	Distance (ft)	Elevation (ft)	DB
250	SSW	0.56	2,951.65	16.51	WATER WELLS

Site ID:	75792	Section ID:	8.0
Well Constr Permit:	339282	Range ID:	16.0
WCP Status:	6	SPFWE:	423344.10180692
Well No:	1	SPFWN:	1292105.77376685
License No:	1232	GIS Update:	27-Oct-2006
Permit Issued:	01-Jan-1970	Last Update:	13-Jan-2007
Data Collect Site:	NO	Township I:	30.0
Water Use Permit:	NO	UTM Easting:	330620.988
Well Drill:	ROTARY	UTM Northing:	3085813.389
Well Depth:	160.0	Point X:	-82.7207406519301
Well Casing:	4.0	Point Y:	27.8864461719019
Casing to:	84.0	Latitude:	27 53 11.21
Static Water:	1.0	Longitude:	82 43 14.67
Contractor:	Southeast Drilling		
Site Name:	339282 - 1		
Owner Name:	Twinoaksnur		
WCP Sites:	http://www38.swfwmd.state.fl.us/Support/WCP/WcpDetail.aspx?permit=339282		
Well Use:	IRRIGATION		
Well Located:			
Well Located 1:	NO ADDRESS		

Well Located 2:

Map Key	Direction	Distance (mi)	Distance (ft)	Elevation (ft)	DB
250	SSW	0.56	2,951.65	16.51	WATER WELLS

Site ID:	401918	Section ID:	8.0
Well Constr Permit:	612724	Range ID:	16.0
WCP Status:	6	SPFWE:	423344.10180692
Well No:	3	SPFWN:	1292105.77376685
License No:	2805	GIS Update:	25-May-2005
Permit Issued:	23-Nov-1998	Last Update:	13-Jan-2007
Data Collect Site:	NO	Township I:	30.0
Water Use Permit:	NO	UTM Easting:	330620.988
Well Drill:	AUGER	UTM Northing:	3085813.389
Well Depth:	30.0	Point X:	-82.7207406519301
Well Casing:	2.0	Point Y:	27.8864461719019
Casing to:	17.0	Latitude:	27 53 11.21
Static Water:	4.0	Longitude:	82 43 14.67
Contractor:	DIVERSIFIED DRILLING CORP.		
Site Name:	612724 - 3		
Owner Name:	Honeywell Inc		
WCP Sites:	http://www38.swfwmd.state.fl.us/Support/WCP/WcpDetail.aspx?permit=612724		
Well Use:	MONITOR		
Well Located:			
Well Located 1:	13350 US HWY 19 N		
Well Located 2:			

Map Key	Direction	Distance (mi)	Distance (ft)	Elevation (ft)	DB
250	SSW	0.56	2,951.65	16.51	WATER WELLS

Site ID:	401914	Section ID:	8.0
Well Constr Permit:	612722	Range ID:	16.0
WCP Status:	6	SPFWE:	423344.10180692
Well No:	1	SPFWN:	1292105.77376685
License No:	2805	GIS Update:	25-May-2005
Permit Issued:	23-Nov-1998	Last Update:	13-Jan-2007
Data Collect Site:	NO	Township I:	30.0
Water Use Permit:	NO	UTM Easting:	330620.988
Well Drill:	ROTARY	UTM Northing:	3085813.389
Well Depth:	30.0	Point X:	-82.7207406519301
Well Casing:	5.0	Point Y:	27.8864461719019
Casing to:	20.0	Latitude:	27 53 11.21
Static Water:	4.0	Longitude:	82 43 14.67
Contractor:	DIVERSIFIED DRILLING CORP.		
Site Name:	612722 - 1		
Owner Name:	Honeywell Inc		

WCP Sites:	http://www38.swfwmd.state.fl.us/Support/WCP/WcpDetail.aspx?permit=612722
Well Use:	MONITOR
Well Located:	
Well Located 1:	13350 US HWY 19 N
Well Located 2:	

Map Key	Direction	Distance (mi)	Distance (ft)	Elevation (ft)	DB
250	SSW	0.56	2,951.65	16.51	WATER WELLS

Site ID:	149601	Section ID:	8.0
Well Constr Permit:	413080	Range ID:	16.0
WCP Status:	6	SPFWE:	423344.10180692
Well No:	1	SPFWN:	1292105.77376685
License No:	999998	GIS Update:	25-May-2005
Permit Issued:	03-Mar-1986	Last Update:	13-Jan-2007
Data Collect Site:	NO	Township I:	30.0
Water Use Permit:	NO	UTM Easting:	330620.988
Well Drill:	AUGER	UTM Northing:	3085813.389
Well Depth:	103.0	Point X:	-82.7207406519301
Well Casing:	2.0	Point Y:	27.8864461719019
Casing to:	16.0	Latitude:	27 53 11.21
Static Water:	0.0	Longitude:	82 43 14.67
Contractor:	RECORD MISSING AT UPLOAD		
Site Name:	413080 - 1		
Owner Name:	Merita Breed Co		
WCP Sites:	http://www38.swfwmd.state.fl.us/Support/WCP/WcpDetail.aspx?permit=413080		
Well Use:	MONITOR		
Well Located:			
Well Located 1:	6560 ULMERTON ROAD		
Well Located 2:			

Map Key	Direction	Distance (mi)	Distance (ft)	Elevation (ft)	DB
250	SSW	0.56	2,951.65	16.51	WATER WELLS

Site ID:	295218	Section ID:	8.0
Well Constr Permit:	541120	Range ID:	16.0
WCP Status:	6	SPFWE:	423344.10180692
Well No:	3	SPFWN:	1292105.77376685
License No:	2406	GIS Update:	25-May-2005
Permit Issued:	26-Jul-1993	Last Update:	13-Jan-2007
Data Collect Site:	NO	Township I:	30.0
Water Use Permit:	NO	UTM Easting:	330620.988
Well Drill:	AUGER	UTM Northing:	3085813.389
Well Depth:	12.0	Point X:	-82.7207406519301
Well Casing:	2.0	Point Y:	27.8864461719019
Casing to:	2.0	Latitude:	27 53 11.21

Static Water:	0.0	Longitude:	82 43 14.67
Contractor:	ENVIRONMENTAL DRILLING SERVICE		
Site Name:	541120 - 3		
Owner Name:	Mobil Oil		
WCP Sites:	http://www38.swfwmd.state.fl.us/Support/WCP/WcpDetail.aspx?permit=541120		
Well Use:	MONITOR		
Well Located:			
Well Located 1:	4601 GULF BLVD		
Well Located 2:			

Map Key	Direction	Distance (mi)	Distance (ft)	Elevation (ft)	DB
250	SSW	0.56	2,951.65	16.51	WATER WELLS

Site ID:	185839	Section ID:	8.0
Well Constr Permit:	449343	Range ID:	16.0
WCP Status:	6	SPFWE:	423344.10180692
Well No:	1	SPFWN:	1292105.77376685
License No:	1945	GIS Update:	25-May-2005
Permit Issued:	21-Mar-1988	Last Update:	13-Jan-2007
Data Collect Site:	NO	Township I:	30.0
Water Use Permit:	NO	UTM Easting:	330620.988
Well Drill:	AUGER	UTM Northing:	3085813.389
Well Depth:	25.0	Point X:	-82.7207406519301
Well Casing:	2.0	Point Y:	27.8864461719019
Casing to:	25.0	Latitude:	27 53 11.21
Static Water:	8.0	Longitude:	82 43 14.67
Contractor:	BURNETT CONTRACTING & DRILLING		
Site Name:	449343 - 1		
Owner Name:	Mildred Kaminsky c/o Mobile Oil Prop Tax Division		
WCP Sites:	http://www38.swfwmd.state.fl.us/Support/WCP/WcpDetail.aspx?permit=449343		
Well Use:	MONITOR		
Well Located:			
Well Located 1:	CORP-EMB-2305A PO BOX 53		
Well Located 2:			

Map Key	Direction	Distance (mi)	Distance (ft)	Elevation (ft)	DB
250	SSW	0.56	2,951.65	16.51	WATER WELLS

Site ID:	353788	Section ID:	8.0
Well Constr Permit:	576371	Range ID:	16.0
WCP Status:	6	SPFWE:	423344.10180692
Well No:	1	SPFWN:	1292105.77376685
License No:	2805	GIS Update:	25-May-2005
Permit Issued:	19-Feb-1996	Last Update:	13-Jan-2007
Data Collect Site:	NO	Township I:	30.0
Water Use Permit:	NO	UTM Easting:	330620.988

Well Drill:	AUGER	UTM Northing:	3085813.389
Well Depth:	17.5	Point X:	-82.7207406519301
Well Casing:	2.0	Point Y:	27.8864461719019
Casing to:	2.0	Latitude:	27 53 11.21
Static Water:	4.0	Longitude:	82 43 14.67
Contractor:	DIVERSIFIED DRILLING CORP.		
Site Name:	576371 - 1		
Owner Name:	Honeywell Inc		
WCP Sites:	http://www38.swfwmd.state.fl.us/Support/WCP/WcpDetail.aspx?permit=576371		
Well Use:	MONITOR		
Well Located:			
Well Located 1:	13350 US HWY 19 N		
Well Located 2:			

Map Key	Direction	Distance (mi)	Distance (ft)	Elevation (ft)	DB
250	SSW	0.56	2,951.65	16.51	WATER WELLS

Site ID:	281973	Section ID:	8.0
Well Constr Permit:	533096	Range ID:	16.0
WCP Status:	6	SPFWE:	423344.10180692
Well No:	3	SPFWN:	1292105.77376685
License No:	9009	GIS Update:	25-May-2005
Permit Issued:	28-Dec-1992	Last Update:	13-Jan-2007
Data Collect Site:	NO	Township I:	30.0
Water Use Permit:	NO	UTM Easting:	330620.988
Well Drill:	AUGER	UTM Northing:	3085813.389
Well Depth:	12.0	Point X:	-82.7207406519301
Well Casing:	2.0	Point Y:	27.8864461719019
Casing to:	2.0	Latitude:	27 53 11.21
Static Water:	0.0	Longitude:	82 43 14.67
Contractor:	INTEGRATED ENVIRONMENTAL SOLUTIO		
Site Name:	533096 - 3		
Owner Name:	Galloway Chemicals		
WCP Sites:	http://www38.swfwmd.state.fl.us/Support/WCP/WcpDetail.aspx?permit=533096		
Well Use:	MONITOR		
Well Located:			
Well Located 1:	6414 125TH AVE.N. LARGO		
Well Located 2:			

Map Key	Direction	Distance (mi)	Distance (ft)	Elevation (ft)	DB
250	SSW	0.56	2,951.65	16.51	WATER WELLS

Site ID:	386148	Section ID:	8.0
Well Constr Permit:	600804	Range ID:	16.0
WCP Status:	6	SPFWE:	423344.10180692
Well No:	7	SPFWN:	1292105.77376685

Wells and Additional Sources Detail Report

License No:	9179	GIS Update:	25-May-2005
Permit Issued:	29-Dec-1997	Last Update:	13-Jan-2007
Data Collect Site:	NO	Township I:	30.0
Water Use Permit:	NO	UTM Easting:	330620.988
Well Drill:	AUGER	UTM Northing:	3085813.389
Well Depth:	38.0	Point X:	-82.7207406519301
Well Casing:	4.0	Point Y:	27.8864461719019
Casing to:	23.0	Latitude:	27 53 11.21
Static Water:	0.0	Longitude:	82 43 14.67
Contractor:	CUSTOM DRILLING SERVICES, INC.		
Site Name:	600804 - 7		
Owner Name:	Metropolitan Life Insurance Company		
WCP Sites:	http://www38.swfwmd.state.fl.us/Support/WCP/WcpDetail.aspx?permit=600804		
Well Use:	MONITOR		
Well Located:			
Well Located 1:	SHIELDS MARINA		
Well Located 2:			

Map Key	Direction	Distance (mi)	Distance (ft)	Elevation (ft)	DB
250	SSW	0.56	2,951.65	16.51	WATER WELLS

Site ID:	328233	Section ID:	8.0
Well Constr Permit:	560593	Range ID:	16.0
WCP Status:	6	SPFWE:	423344.10082267
Well No:	3	SPFWN:	1292105.77376685
License No:	2250	GIS Update:	16-Mar-2010
Permit Issued:	23-Nov-1994	Last Update:	13-Jan-2007
Data Collect Site:	NO	Township I:	30.0
Water Use Permit:	NO	UTM Easting:	330620.9877
Well Drill:	AUGER	UTM Northing:	3085813.389
Well Depth:	27.0	Point X:	-82.7207406549768
Well Casing:	2.0	Point Y:	27.8864461718859
Casing to:	17.0	Latitude:	27 53 11.21
Static Water:	0.0	Longitude:	82 43 14.67
Contractor:	MIXON GROUP INC		
Site Name:	560593 - 3		
Owner Name:	Grady Pridgen		
WCP Sites:	http://www38.swfwmd.state.fl.us/Support/WCP/WcpDetail.aspx?permit=560593		
Well Use:	MONITOR		
Well Located:			
Well Located 1:	5459 115TH AVENUE NORTH		
Well Located 2:			

Map Key	Direction	Distance (mi)	Distance (ft)	Elevation (ft)	DB
250	SSW	0.56	2,951.65	16.51	WATER WELLS

Wells and Additional Sources Detail Report

Site ID:	534281	Section ID:	8.0
Well Constr Permit:	711630	Range ID:	16.0
WCP Status:	6	SPFWE:	423344.10180692
Well No:	4	SPFWN:	1292105.77376685
License No:	2879	GIS Update:	25-May-2005
Permit Issued:	29-Dec-2004	Last Update:	13-Jan-2007
Data Collect Site:	NO	Township I:	30.0
Water Use Permit:	NO	UTM Easting:	330620.988
Well Drill:	AUGER	UTM Northing:	3085813.389
Well Depth:	0.0	Point X:	-82.7207406519301
Well Casing:	2.0	Point Y:	27.8864461719019
Casing to:	0.0	Latitude:	27 53 11.21
Static Water:	0.0	Longitude:	82 43 14.67
Contractor:	Huss Drilling, Inc		
Site Name:	711630 - 4		
Owner Name:	Honeywell Inc		
WCP Sites:	http://www38.swfwmd.state.fl.us/Support/WCP/WcpDetail.aspx?permit=711630		
Well Use:	MONITOR		
Well Located:			
Well Located 1:	13350 US Hwy 19 N., Clearwater		
Well Located 2:			

Map Key	Direction	Distance (mi)	Distance (ft)	Elevation (ft)	DB
250	SSW	0.56	2,951.65	16.51	WATER WELLS

Site ID:	149606	Section ID:	8.0
Well Constr Permit:	413085	Range ID:	16.0
WCP Status:	6	SPFWE:	423344.10180692
Well No:	1	SPFWN:	1292105.77376685
License No:	999998	GIS Update:	25-May-2005
Permit Issued:	03-Mar-1986	Last Update:	13-Jan-2007
Data Collect Site:	NO	Township I:	30.0
Water Use Permit:	NO	UTM Easting:	330620.988
Well Drill:	AUGER	UTM Northing:	3085813.389
Well Depth:	11.0	Point X:	-82.7207406519301
Well Casing:	2.0	Point Y:	27.8864461719019
Casing to:	1.0	Latitude:	27 53 11.21
Static Water:	0.0	Longitude:	82 43 14.67
Contractor:	RECORD MISSING AT UPLOAD		
Site Name:	413085 - 1		
Owner Name:	P S Z		
WCP Sites:	http://www38.swfwmd.state.fl.us/Support/WCP/WcpDetail.aspx?permit=413085		
Well Use:	MONITOR		
Well Located:			
Well Located 1:	6056 ULMERTON ROAD		
Well Located 2:			

Map Key	Direction	Distance (mi)	Distance (ft)	Elevation (ft)	DB
250	SSW	0.56	2,951.65	16.51	WATER WELLS

Site ID:	514454	Section ID:	8.0
Well Constr Permit:	711142	Range ID:	16.0
WCP Status:	6	SPFWE:	423344.10082267
Well No:	1	SPFWN:	1292105.77376685
License No:	9224	GIS Update:	16-Mar-2010
Permit Issued:	16-Dec-2004	Last Update:	13-Jan-2007
Data Collect Site:	NO	Township I:	30.0
Water Use Permit:	NO	UTM Easting:	330620.9877
Well Drill:	HYDRAULIC PUNCH	UTM Northing:	3085813.389
Well Depth:	35.0	Point X:	-82.7207406549768
Well Casing:	0.5	Point Y:	27.8864461718859
Casing to:	20.0	Latitude:	27 53 11.21
Static Water:	0.0	Longitude:	82 43 14.67
Contractor:	HSA ENGINEERS & SCIENTISTS		
Site Name:	711142 - 1		
Owner Name:	Jeffry Knight		
WCP Sites:	http://www38.swfwmd.state.fl.us/Support/WCP/WcpDetail.aspx?permit=711142		
Well Use:	MONITOR		
Well Located:			
Well Located 1:	6054 ULMERTON RD		
Well Located 2:			

Map Key	Direction	Distance (mi)	Distance (ft)	Elevation (ft)	DB
250	SSW	0.56	2,951.65	16.51	WATER WELLS

Site ID:	407541	Section ID:	8.0
Well Constr Permit:	616615	Range ID:	16.0
WCP Status:	6	SPFWE:	423344.10180692
Well No:	6	SPFWN:	1292105.77376685
License No:	9177	GIS Update:	25-May-2005
Permit Issued:	03-Mar-1999	Last Update:	13-Jan-2007
Data Collect Site:	NO	Township I:	30.0
Water Use Permit:	NO	UTM Easting:	330620.988
Well Drill:	AUGER	UTM Northing:	3085813.389
Well Depth:	30.0	Point X:	-82.7207406519301
Well Casing:	2.0	Point Y:	27.8864461719019
Casing to:	28.5	Latitude:	27 53 11.21
Static Water:	0.0	Longitude:	82 43 14.67
Contractor:	KELLY HUSS		
Site Name:	616615 - 6		
Owner Name:	Honeywell Inc		
WCP Sites:	http://www38.swfwmd.state.fl.us/Support/WCP/WcpDetail.aspx?permit=616615		

Well Use:	MONITOR
Well Located:	
Well Located 1:	13350 US HWY 19 NORTH
Well Located 2:	

Map Key	Direction	Distance (mi)	Distance (ft)	Elevation (ft)	DB
250	SSW	0.56	2,951.65	16.51	WATER WELLS

Site ID:	55640	Section ID:	8.0
Well Constr Permit:	319129	Range ID:	16.0
WCP Status:	6	SPFWE:	423344.10180692
Well No:	1	SPFWN:	1292105.77376685
License No:	999998	GIS Update:	25-May-2005
Permit Issued:	01-Jan-1970	Last Update:	13-Jan-2007
Data Collect Site:	NO	Township I:	30.0
Water Use Permit:	NO	UTM Easting:	330620.988
Well Drill:	CABLE TOOL	UTM Northing:	3085813.389
Well Depth:	165.0	Point X:	-82.7207406519301
Well Casing:	4.0	Point Y:	27.8864461719019
Casing to:	120.0	Latitude:	27 53 11.21
Static Water:	6.0	Longitude:	82 43 14.67
Contractor:	RECORD MISSING AT UPLOAD		
Site Name:	319129 - 1		
Owner Name:	E S Steel		
WCP Sites:	http://www38.swfwmd.state.fl.us/Support/WCP/WcpDetail.aspx?permit=319129		
Well Use:	DOMESTIC		
Well Located:			
Well Located 1:	NO ADDRESS		
Well Located 2:			

Map Key	Direction	Distance (mi)	Distance (ft)	Elevation (ft)	DB
250	SSW	0.56	2,951.65	16.51	WATER WELLS

Site ID:	402037	Section ID:	8.0
Well Constr Permit:	612796	Range ID:	16.0
WCP Status:	6	SPFWE:	423344.10180692
Well No:	1	SPFWN:	1292105.77376685
License No:	2805	GIS Update:	25-May-2005
Permit Issued:	24-Nov-1998	Last Update:	13-Jan-2007
Data Collect Site:	NO	Township I:	30.0
Water Use Permit:	NO	UTM Easting:	330620.988
Well Drill:	ROTARY	UTM Northing:	3085813.389
Well Depth:	30.0	Point X:	-82.7207406519301
Well Casing:	5.0	Point Y:	27.8864461719019
Casing to:	15.0	Latitude:	27 53 11.21
Static Water:	4.0	Longitude:	82 43 14.67

Contractor:	DIVERSIFIED DRILLING CORP.
Site Name:	612796 - 1
Owner Name:	Honeywell Inc
WCP Sites:	http://www38.swfwmd.state.fl.us/Support/WCP/WcpDetail.aspx?permit=612796
Well Use:	REMEDIATION - RECOVERY
Well Located:	
Well Located 1:	13350 US HWY 19 N
Well Located 2:	

Map Key	Direction	Distance (mi)	Distance (ft)	Elevation (ft)	DB
250	SSW	0.56	2,951.65	16.51	WATER WELLS

Site ID:	350330	Section ID:	8.0
Well Constr Permit:	574012	Range ID:	16.0
WCP Status:	6	SPFWE:	423344.10180692
Well No:	1	SPFWN:	1292105.77376685
License No:	2805	GIS Update:	25-May-2005
Permit Issued:	27-Nov-1995	Last Update:	13-Jan-2007
Data Collect Site:	NO	Township I:	30.0
Water Use Permit:	NO	UTM Easting:	330620.988
Well Drill:	COMBINATION (TWO OR MORE METHODS)	UTM Northing:	3085813.389
Well Depth:	19.5	Point X:	-82.7207406519301
Well Casing:	2.0	Point Y:	27.8864461719019
Casing to:	4.0	Latitude:	27 53 11.21
Static Water:	5.0	Longitude:	82 43 14.67
Contractor:	DIVERSIFIED DRILLING CORP.		
Site Name:	574012 - 1		
Owner Name:	Honeywell Inc		
WCP Sites:	http://www38.swfwmd.state.fl.us/Support/WCP/WcpDetail.aspx?permit=574012		
Well Use:	MONITOR		
Well Located:			
Well Located 1:	13350 US HWY 19 N		
Well Located 2:			

Map Key	Direction	Distance (mi)	Distance (ft)	Elevation (ft)	DB
250	SSW	0.56	2,951.65	16.51	WATER WELLS

Site ID:	290604	Section ID:	8.0
Well Constr Permit:	538294	Range ID:	16.0
WCP Status:	6	SPFWE:	423344.10180692
Well No:	1	SPFWN:	1292105.77376685
License No:	9148	GIS Update:	25-May-2005
Permit Issued:	17-May-1993	Last Update:	13-Jan-2007
Data Collect Site:	NO	Township I:	30.0
Water Use Permit:	NO	UTM Easting:	330620.988

Well Drill:	AUGER	UTM Northing:	3085813.389
Well Depth:	12.0	Point X:	-82.7207406519301
Well Casing:	2.0	Point Y:	27.8864461719019
Casing to:	2.0	Latitude:	27 53 11.21
Static Water:	4.0	Longitude:	82 43 14.67
Contractor:	Davis Drilling LLC		
Site Name:	538294 - 1		
Owner Name:	Merit Electric Co		
WCP Sites:	http://www38.swfwmd.state.fl.us/Support/WCP/WcpDetail.aspx?permit=538294		
Well Use:	MONITOR		
Well Located:			
Well Located 1:	6520 125TH AVE N		
Well Located 2:			

Map Key	Direction	Distance (mi)	Distance (ft)	Elevation (ft)	DB
250	SSW	0.56	2,951.65	16.51	WATER WELLS

Site ID:	286716	Section ID:	8.0
Well Constr Permit:	535855	Range ID:	16.0
WCP Status:	6	SPFWE:	423344.10180692
Well No:	0	SPFWN:	1292105.77376685
License No:	2879	GIS Update:	15-Jan-2007
Permit Issued:	16-Mar-1993	Last Update:	13-Jan-2007
Data Collect Site:	NO	Township I:	30.0
Water Use Permit:	NO	UTM Easting:	330620.988
Well Drill:		UTM Northing:	3085813.389
Well Depth:	0.0	Point X:	-82.7207406519301
Well Casing:	2.0	Point Y:	27.8864461719019
Casing to:	0.0	Latitude:	27 53 11.21
Static Water:	0.0	Longitude:	82 43 14.67
Contractor:	Huss Drilling, Inc		
Site Name:	535855 - 3		
Owner Name:	Florida Groundwater Services		
WCP Sites:	http://www38.swfwmd.state.fl.us/Support/WCP/WcpDetail.aspx?permit=535855		
Well Use:	MONITOR		
Well Located:			
Well Located 1:	111 SOUTH ARMENIA AVE		
Well Located 2:			

Map Key	Direction	Distance (mi)	Distance (ft)	Elevation (ft)	DB
250	SSW	0.56	2,951.65	16.51	WATER WELLS

Site ID:	484688	Section ID:	8.0
Well Constr Permit:	671607	Range ID:	16.0
WCP Status:	6	SPFWE:	423344.10082267
Well No:	4	SPFWN:	1292105.77376685

Wells and Additional Sources Detail Report

License No:	9046	GIS Update:	16-Mar-2010
Permit Issued:	26-Jun-2002	Last Update:	13-Jan-2007
Data Collect Site:	NO	Township I:	30.0
Water Use Permit:	NO	UTM Easting:	330620.9877
Well Drill:	JETTED	UTM Northing:	3085813.389
Well Depth:	22.0	Point X:	-82.7207406549768
Well Casing:	1.25	Point Y:	27.8864461718859
Casing to:	18.0	Latitude:	27 53 11.21
Static Water:	10.0	Longitude:	82 43 14.67
Contractor:	HILTON'S WELLS		
Site Name:	671607 - 4		
Owner Name:	Steve Cass		
WCP Sites:	http://www38.swfwmd.state.fl.us/Support/WCP/WcpDetail.aspx?permit=671607		
Well Use:	IRRIGATION		
Well Located:			
Well Located 1:	125 PALMETTO LANE		
Well Located 2:			

Map Key	Direction	Distance (mi)	Distance (ft)	Elevation (ft)	DB
250	SSW	0.56	2,951.65	16.51	WATER WELLS

Site ID:	269143	Section ID:	8.0
Well Constr Permit:	524918	Range ID:	16.0
WCP Status:	6	SPFWE:	423344.10180692
Well No:	3	SPFWN:	1292105.77376685
License No:	9009	GIS Update:	25-May-2005
Permit Issued:	18-May-1992	Last Update:	13-Jan-2007
Data Collect Site:	NO	Township I:	30.0
Water Use Permit:	NO	UTM Easting:	330620.988
Well Drill:	AUGER	UTM Northing:	3085813.389
Well Depth:	12.0	Point X:	-82.7207406519301
Well Casing:	2.0	Point Y:	27.8864461719019
Casing to:	2.0	Latitude:	27 53 11.21
Static Water:	0.0	Longitude:	82 43 14.67
Contractor:	INTEGRATED ENVIRONMENTAL SOLUTIO		
Site Name:	524918 - 3		
Owner Name:	O'Hanranan Consultants,Inc. Gallaway Chemicals Division		
WCP Sites:	http://www38.swfwmd.state.fl.us/Support/WCP/WcpDetail.aspx?permit=524918		
Well Use:	MONITOR		
Well Located:			
Well Located 1:	P.O. BOX 5301		
Well Located 2:			

Map Key	Direction	Distance (mi)	Distance (ft)	Elevation (ft)	DB
250	SSW	0.56	2,951.65	16.51	WATER WELLS

Wells and Additional Sources Detail Report

Site ID:	319255	Section ID:	8.0
Well Constr Permit:	555528	Range ID:	16.0
WCP Status:	6	SPFWE:	423344.10180692
Well No:	1	SPFWN:	1292105.77376685
License No:	9026	GIS Update:	25-May-2005
Permit Issued:	21-Jul-1994	Last Update:	13-Jan-2007
Data Collect Site:	NO	Township I:	30.0
Water Use Permit:	NO	UTM Easting:	330620.988
Well Drill:	AUGER	UTM Northing:	3085813.389
Well Depth:	15.0	Point X:	-82.7207406519301
Well Casing:	2.0	Point Y:	27.8864461719019
Casing to:	5.0	Latitude:	27 53 11.21
Static Water:	4.0	Longitude:	82 43 14.67
Contractor:	JOHNNY LAMBERT		
Site Name:	555528 - 1		
Owner Name:	Robert Huss, Jr		
WCP Sites:	http://www38.swfwmd.state.fl.us/Support/WCP/WcpDetail.aspx?permit=555528		
Well Use:	MONITOR		
Well Located:			
Well Located 1:	21509 SNOW HILL RD		
Well Located 2:			

Map Key	Direction	Distance (mi)	Distance (ft)	Elevation (ft)	DB
250	SSW	0.56	2,951.65	16.51	WATER WELLS

Site ID:	386144	Section ID:	8.0
Well Constr Permit:	600804	Range ID:	16.0
WCP Status:	6	SPFWE:	423344.10180692
Well No:	3	SPFWN:	1292105.77376685
License No:	9179	GIS Update:	25-May-2005
Permit Issued:	29-Dec-1997	Last Update:	13-Jan-2007
Data Collect Site:	NO	Township I:	30.0
Water Use Permit:	NO	UTM Easting:	330620.988
Well Drill:	AUGER	UTM Northing:	3085813.389
Well Depth:	38.0	Point X:	-82.7207406519301
Well Casing:	4.0	Point Y:	27.8864461719019
Casing to:	23.0	Latitude:	27 53 11.21
Static Water:	0.0	Longitude:	82 43 14.67
Contractor:	CUSTOM DRILLING SERVICES, INC.		
Site Name:	600804 - 3		
Owner Name:	Metropolitan Life Insurance Company		
WCP Sites:	http://www38.swfwmd.state.fl.us/Support/WCP/WcpDetail.aspx?permit=600804		
Well Use:	MONITOR		
Well Located:			
Well Located 1:	SHIELDS MARINA		
Well Located 2:			

Map Key	Direction	Distance (mi)	Distance (ft)	Elevation (ft)	DB
250	SSW	0.56	2,951.65	16.51	WATER WELLS

Site ID:	212597	Section ID:	8.0
Well Constr Permit:	476101	Range ID:	16.0
WCP Status:	6	SPFWE:	423344.10180692
Well No:	1	SPFWN:	1292105.77376685
License No:	1641	GIS Update:	25-May-2005
Permit Issued:	22-Feb-1989	Last Update:	13-Jan-2007
Data Collect Site:	NO	Township I:	30.0
Water Use Permit:	NO	UTM Easting:	330620.988
Well Drill:	ROTARY	UTM Northing:	3085813.389
Well Depth:	170.0	Point X:	-82.7207406519301
Well Casing:	4.0	Point Y:	27.8864461719019
Casing to:	120.0	Latitude:	27 53 11.21
Static Water:	0.0	Longitude:	82 43 14.67
Contractor:	DIXIE DRILLING SERVICES		
Site Name:	476101 - 1		
Owner Name:	State Farm Mutual Auto Insuranc		
WCP Sites:	http://www38.swfwmd.state.fl.us/Support/WCP/WcpDetail.aspx?permit=476101		
Well Use:	IRRIGATION		
Well Located:			
Well Located 1:	6600-66TH ST NORTH		
Well Located 2:			

Map Key	Direction	Distance (mi)	Distance (ft)	Elevation (ft)	DB
250	SSW	0.56	2,951.65	16.51	WATER WELLS

Site ID:	149604	Section ID:	8.0
Well Constr Permit:	413083	Range ID:	16.0
WCP Status:	6	SPFWE:	423344.10180692
Well No:	1	SPFWN:	1292105.77376685
License No:	999998	GIS Update:	25-May-2005
Permit Issued:	03-Mar-1986	Last Update:	13-Jan-2007
Data Collect Site:	NO	Township I:	30.0
Water Use Permit:	NO	UTM Easting:	330620.988
Well Drill:	AUGER	UTM Northing:	3085813.389
Well Depth:	11.0	Point X:	-82.7207406519301
Well Casing:	2.0	Point Y:	27.8864461719019
Casing to:	1.0	Latitude:	27 53 11.21
Static Water:	0.0	Longitude:	82 43 14.67
Contractor:	RECORD MISSING AT UPLOAD		
Site Name:	413083 - 1		
Owner Name:	P S Z		
WCP Sites:	http://www38.swfwmd.state.fl.us/Support/WCP/WcpDetail.aspx?permit=413083		

Well Use:	MONITOR
Well Located:	
Well Located 1:	6056 ULMERTON ROAD
Well Located 2:	

Map Key	Direction	Distance (mi)	Distance (ft)	Elevation (ft)	DB
250	SSW	0.56	2,951.65	16.51	WATER WELLS

Site ID:	248115	Section ID:	8.0
Well Constr Permit:	511589	Range ID:	16.0
WCP Status:	6	SPFWE:	423344.10180692
Well No:	4	SPFWN:	1292105.77376685
License No:	9105	GIS Update:	25-May-2005
Permit Issued:	12-Mar-1991	Last Update:	13-Jan-2007
Data Collect Site:	NO	Township I:	30.0
Water Use Permit:	NO	UTM Easting:	330620.988
Well Drill:	COMBINATION (TWO OR MORE METHODS)	UTM Northing:	3085813.389
Well Depth:	30.0	Point X:	-82.7207406519301
Well Casing:	2.0	Point Y:	27.8864461719019
Casing to:	20.0	Latitude:	27 53 11.21
Static Water:	0.0	Longitude:	82 43 14.67
Contractor:	JOHN MAURER		
Site Name:	511589 - 4		
Owner Name:	Honeywell Inc		
WCP Sites:	http://www38.swfwmd.state.fl.us/Support/WCP/WcpDetail.aspx?permit=511589		
Well Use:	MONITOR		
Well Located:			
Well Located 1:	13350 US HWY 19 S		
Well Located 2:			

Map Key	Direction	Distance (mi)	Distance (ft)	Elevation (ft)	DB
250	SSW	0.56	2,951.65	16.51	WATER WELLS

Site ID:	214641	Section ID:	8.0
Well Constr Permit:	478145	Range ID:	16.0
WCP Status:	6	SPFWE:	423344.10180692
Well No:	1	SPFWN:	1292105.77376685
License No:	2858	GIS Update:	25-May-2005
Permit Issued:	04-Apr-1989	Last Update:	13-Jan-2007
Data Collect Site:	NO	Township I:	30.0
Water Use Permit:	NO	UTM Easting:	330620.988
Well Drill:	AUGER	UTM Northing:	3085813.389
Well Depth:	10.0	Point X:	-82.7207406519301
Well Casing:	2.0	Point Y:	27.8864461719019
Casing to:	10.0	Latitude:	27 53 11.21

Static Water:	5.0	Longitude:	82 43 14.67
Contractor:	PROFESSIONAL SERVICE INDUSTRIES		
Site Name:	478145 - 1		
Owner Name:	Pick Kwik Food Stores		
WCP Sites:	http://www38.swfwmd.state.fl.us/Support/WCP/WcpDetail.aspx?permit=478145		
Well Use:	MONITOR		
Well Located:			
Well Located 1:	PO BOX 6288		
Well Located 2:			

Map Key	Direction	Distance (mi)	Distance (ft)	Elevation (ft)	DB
250	SSW	0.56	2,951.65	16.51	WATER WELLS

Site ID:	135738	Section ID:	8.0
Well Constr Permit:	399217	Range ID:	16.0
WCP Status:	6	SPFWE:	423344.10180692
Well No:	0	SPFWN:	1292105.77376685
License No:	1525	GIS Update:	15-Jan-2007
Permit Issued:	26-Dec-1984	Last Update:	13-Jan-2007
Data Collect Site:	NO	Township I:	30.0
Water Use Permit:	NO	UTM Easting:	330620.988
Well Drill:		UTM Northing:	3085813.389
Well Depth:	0.0	Point X:	-82.7207406519301
Well Casing:	4.0	Point Y:	27.8864461719019
Casing to:	0.0	Latitude:	27 53 11.21
Static Water:	0.0	Longitude:	82 43 14.67
Contractor:	BROESKE ENTERPRISES OF PASCO INC		
Site Name:	399217 - 1		
Owner Name:	Barger Interests		
WCP Sites:	http://www38.swfwmd.state.fl.us/Support/WCP/WcpDetail.aspx?permit=399217		
Well Use:	IRRIGATION		
Well Located:			
Well Located 1:	PO BOX 7697		
Well Located 2:			

Map Key	Direction	Distance (mi)	Distance (ft)	Elevation (ft)	DB
250	SSW	0.56	2,951.65	16.51	WATER WELLS

Site ID:	320143	Section ID:	8.0
Well Constr Permit:	556027	Range ID:	16.0
WCP Status:	6	SPFWE:	423344.10180692
Well No:	1	SPFWN:	1292105.77376685
License No:	2879	GIS Update:	25-May-2005
Permit Issued:	03-Aug-1994	Last Update:	13-Jan-2007
Data Collect Site:	NO	Township I:	30.0
Water Use Permit:	NO	UTM Easting:	330620.988

Well Drill:	ROTARY	UTM Northing:	3085813.389
Well Depth:	42.0	Point X:	-82.7207406519301
Well Casing:	2.0	Point Y:	27.8864461719019
Casing to:	32.0	Latitude:	27 53 11.21
Static Water:	0.0	Longitude:	82 43 14.67
Contractor:	Huss Drilling, Inc		
Site Name:	556027 - 1		
Owner Name:	Boylston Capital Adivsors Inc		
WCP Sites:	http://www38.swfwmd.state.fl.us/Support/WCP/WcpDetail.aspx?permit=556027		
Well Use:	MONITOR		
Well Located:			
Well Located 1:	501 BOYLSTON STREET		
Well Located 2:			

Map Key	Direction	Distance (mi)	Distance (ft)	Elevation (ft)	DB
250	SSW	0.56	2,951.65	16.51	WATER WELLS

Site ID:	479129	Section ID:	8.0
Well Constr Permit:	668192	Range ID:	16.0
WCP Status:	6	SPFWE:	423344.10180692
Well No:	1	SPFWN:	1292105.77376685
License No:	9222	GIS Update:	25-May-2005
Permit Issued:	25-Apr-2002	Last Update:	13-Jan-2007
Data Collect Site:	NO	Township I:	30.0
Water Use Permit:	NO	UTM Easting:	330620.988
Well Drill:	PLUGGED BY APPROVED METHOD	UTM Northing:	3085813.389
Well Depth:	34.0	Point X:	-82.7207406519301
Well Casing:	2.0	Point Y:	27.8864461719019
Casing to:	34.0	Latitude:	27 53 11.21
Static Water:	0.0	Longitude:	82 43 14.67
Contractor:	First Choice Marine Supply		
Site Name:	668192 - 1		
Owner Name:	Inex Corp		
WCP Sites:	http://www38.swfwmd.state.fl.us/Support/WCP/WcpDetail.aspx?permit=668192		
Well Use:	PLUGGED		
Well Located:			
Well Located 1:	13327 US HIGHWAY 19 NORTH		
Well Located 2:			

Map Key	Direction	Distance (mi)	Distance (ft)	Elevation (ft)	DB
250	SSW	0.56	2,951.65	16.51	WATER WELLS

Site ID:	465337	Section ID:	8.0
Well Constr Permit:	659224	Range ID:	16.0
WCP Status:	6	SPFWE:	423344.10082267

Well No:	2	SPFWN:	1292105.77376685
License No:	9148	GIS Update:	16-Mar-2010
Permit Issued:	26-Sep-2001	Last Update:	13-Jan-2007
Data Collect Site:	NO	Township I:	30.0
Water Use Permit:	NO	UTM Easting:	330620.9877
Well Drill:	PLUGGED BY APPROVED METHOD	UTM Northing:	3085813.389
Well Depth:	25.0	Point X:	-82.7207406549768
Well Casing:	2.0	Point Y:	27.8864461718859
Casing to:	25.0	Latitude:	27 53 11.21
Static Water:	0.0	Longitude:	82 43 14.67
Contractor:	Davis Drilling LLC		
Site Name:	659224 - 2		
Owner Name:	Amerada Hess		
WCP Sites:	http://www38.swfwmd.state.fl.us/Support/WCP/WcpDetail.aspx?permit=659224		
Well Use:	PLUGGED		
Well Located:			
Well Located 1:	11800 66TH ST		
Well Located 2:			

Map Key	Direction	Distance (mi)	Distance (ft)	Elevation (ft)	DB
250	SSW	0.56	2,951.65	16.51	WATER WELLS

Site ID:	269799	Section ID:	8.0
Well Constr Permit:	525279	Range ID:	16.0
WCP Status:	6	SPFWE:	423344.10180692
Well No:	1	SPFWN:	1292105.77376685
License No:	9009	GIS Update:	25-May-2005
Permit Issued:	28-May-1992	Last Update:	13-Jan-2007
Data Collect Site:	NO	Township I:	30.0
Water Use Permit:	NO	UTM Easting:	330620.988
Well Drill:	PLUGGED BY APPROVED METHOD	UTM Northing:	3085813.389
Well Depth:	12.0	Point X:	-82.7207406519301
Well Casing:	2.0	Point Y:	27.8864461719019
Casing to:	12.0	Latitude:	27 53 11.21
Static Water:	0.0	Longitude:	82 43 14.67
Contractor:	INTEGRATED ENVIRONMENTAL SOLUTIO		
Site Name:	525279 - 1		
Owner Name:	Galloway Chemicals		
WCP Sites:	http://www38.swfwmd.state.fl.us/Support/WCP/WcpDetail.aspx?permit=525279		
Well Use:	PLUGGED		
Well Located:			
Well Located 1:	6414 125TH AVE.N. LARGO		
Well Located 2:			

Map Key	Direction	Distance (mi)	Distance (ft)	Elevation (ft)	DB

250	SSW	0.56	2,951.65	16.51	WATER WELLS

Site ID:	605274	Section ID:	8.0
Well Constr Permit:	753240	Range ID:	16.0
WCP Status:	6	SPFWE:	423344.10180692
Well No:	1	SPFWN:	1292105.77376685
License No:	9292	GIS Update:	15-Jan-2007
Permit Issued:	28-Dec-2006	Last Update:	13-Jan-2007
Data Collect Site:	NO	Township I:	30.0
Water Use Permit:	NO	UTM Easting:	330620.988
Well Drill:	ROTARY	UTM Northing:	3085813.389
Well Depth:	150.0	Point X:	-82.7207406519301
Well Casing:	4.0	Point Y:	27.8864461719019
Casing to:	85.0	Latitude:	27 53 11.21
Static Water:	14.0	Longitude:	82 43 14.67
Contractor:	POOLE DRILLING COMPANY INC		
Site Name:	753240 - 1		
Owner Name:	Thomas Enterprise		
WCP Sites:	http://www38.swfwmd.state.fl.us/Support/WCP/WcpDetail.aspx?permit=753240		
Well Use:	IRRIGATION		
Well Located:			
Well Located 1:	62ND ST.N., LARGO		
Well Located 2:			

Map Key	Direction	Distance (mi)	Distance (ft)	Elevation (ft)	DB
250	SSW	0.56	2,951.65	16.51	WATER WELLS

Site ID:	427664	Section ID:	8.0
Well Constr Permit:	632471	Range ID:	16.0
WCP Status:	6	SPFWE:	423344.10180692
Well No:	2	SPFWN:	1292105.77376685
License No:	9177	GIS Update:	25-May-2005
Permit Issued:	06-Mar-2000	Last Update:	13-Jan-2007
Data Collect Site:	NO	Township I:	30.0
Water Use Permit:	NO	UTM Easting:	330620.988
Well Drill:	AUGER	UTM Northing:	3085813.389
Well Depth:	30.0	Point X:	-82.7207406519301
Well Casing:	2.0	Point Y:	27.8864461719019
Casing to:	24.0	Latitude:	27 53 11.21
Static Water:	0.0	Longitude:	82 43 14.67
Contractor:	KELLY HUSS		
Site Name:	632471 - 2		
Owner Name:	Honeywell Inc		
WCP Sites:	http://www38.swfwmd.state.fl.us/Support/WCP/WcpDetail.aspx?permit=632471		
Well Use:	MONITOR		
Well Located:			

Well Located 1: 13350 US HWY 19 N
Well Located 2:

Map Key	Direction	Distance (mi)	Distance (ft)	Elevation (ft)	DB
250	SSW	0.56	2,951.65	16.51	WATER WELLS

Site ID:	290605	Section ID:	8.0
Well Constr Permit:	538294	Range ID:	16.0
WCP Status:	6	SPFWE:	423344.10180692
Well No:	2	SPFWN:	1292105.77376685
License No:	9148	GIS Update:	25-May-2005
Permit Issued:	17-May-1993	Last Update:	13-Jan-2007
Data Collect Site:	NO	Township I:	30.0
Water Use Permit:	NO	UTM Easting:	330620.988
Well Drill:	AUGER	UTM Northing:	3085813.389
Well Depth:	12.0	Point X:	-82.7207406519301
Well Casing:	2.0	Point Y:	27.8864461719019
Casing to:	2.0	Latitude:	27 53 11.21
Static Water:	4.0	Longitude:	82 43 14.67
Contractor:	Davis Drilling LLC		
Site Name:	538294 - 2		
Owner Name:	Merit Electric Co		
WCP Sites:	http://www38.swfwmd.state.fl.us/Support/WCP/WcpDetail.aspx?permit=538294		
Well Use:	MONITOR		
Well Located:			
Well Located 1:	6520 125TH AVE N		
Well Located 2:			

Map Key	Direction	Distance (mi)	Distance (ft)	Elevation (ft)	DB
250	SSW	0.56	2,951.65	16.51	WATER WELLS

Site ID:	585334	Section ID:	8.0
Well Constr Permit:	740343	Range ID:	16.0
WCP Status:	6	SPFWE:	423344.10180692
Well No:	1	SPFWN:	1292105.77376685
License No:	9325	GIS Update:	10-Aug-2006
Permit Issued:	12-May-2006	Last Update:	13-Jan-2007
Data Collect Site:	NO	Township I:	30.0
Water Use Permit:	NO	UTM Easting:	330620.988
Well Drill:	CABLE TOOL	UTM Northing:	3085813.389
Well Depth:	90.0	Point X:	-82.7207406519301
Well Casing:	4.0	Point Y:	27.8864461719019
Casing to:	68.0	Latitude:	27 53 11.21
Static Water:	12.0	Longitude:	82 43 14.67
Contractor:	HARDKNOCKS WELL DRILLING L.L.C.		
Site Name:	740343 - 1		

Wells and Additional Sources Detail Report

Owner Name:	Silver Trader Land Trust
WCP Sites:	http://www38.swfwmd.state.fl.us/Support/WCP/WcpDetail.aspx?permit=740343
Well Use:	IRRIGATION
Well Located:	
Well Located 1:	12790 U.S. 19 N, CLEARWATER
Well Located 2:	

Map Key	Direction	Distance (mi)	Distance (ft)	Elevation (ft)	DB
250	SSW	0.56	2,951.65	16.51	WATER WELLS

Site ID:	372085	Section ID:	8.0
Well Constr Permit:	589975	Range ID:	16.0
WCP Status:	6	SPFWE:	423344.10082267
Well No:	6	SPFWN:	1292105.77376685
License No:	9212	GIS Update:	16-Mar-2010
Permit Issued:	28-Mar-1997	Last Update:	13-Jan-2007
Data Collect Site:	NO	Township I:	30.0
Water Use Permit:	NO	UTM Easting:	330620.9877
Well Drill:	JETTED	UTM Northing:	3085813.389
Well Depth:	21.0	Point X:	-82.7207406549768
Well Casing:	2.0	Point Y:	27.8864461718859
Casing to:	11.0	Latitude:	27 53 11.21
Static Water:	0.0	Longitude:	82 43 14.67
Contractor:	Advanced Landscaping Services In		
Site Name:	589975 - 6		
Owner Name:	Ben Jacob & Assoc		
WCP Sites:	http://www38.swfwmd.state.fl.us/Support/WCP/WcpDetail.aspx?permit=589975		
Well Use:	IRRIGATION		
Well Located:			
Well Located 1:	125TH AV & 66TH ST N		
Well Located 2:			

Map Key	Direction	Distance (mi)	Distance (ft)	Elevation (ft)	DB
250	SSW	0.56	2,951.65	16.51	WATER WELLS

Site ID:	281971	Section ID:	8.0
Well Constr Permit:	533096	Range ID:	16.0
WCP Status:	6	SPFWE:	423344.10180692
Well No:	1	SPFWN:	1292105.77376685
License No:	9009	GIS Update:	25-May-2005
Permit Issued:	28-Dec-1992	Last Update:	13-Jan-2007
Data Collect Site:	NO	Township I:	30.0
Water Use Permit:	NO	UTM Easting:	330620.988
Well Drill:	AUGER	UTM Northing:	3085813.389
Well Depth:	12.0	Point X:	-82.7207406519301
Well Casing:	2.0	Point Y:	27.8864461719019

Casing to:	2.0	Latitude:	27 53 11.21
Static Water:	0.0	Longitude:	82 43 14.67
Contractor:	INTEGRATED ENVIRONMENTAL SOLUTIO		
Site Name:	533096 - 1		
Owner Name:	Galloway Chemicals		
WCP Sites:	http://www38.swfwmd.state.fl.us/Support/WCP/WcpDetail.aspx?permit=533096		
Well Use:	MONITOR		
Well Located:			
Well Located 1:	6414 125TH AVE.N. LARGO		
Well Located 2:			

Map Key	Direction	Distance (mi)	Distance (ft)	Elevation (ft)	DB
250	SSW	0.56	2,951.65	16.51	WATER WELLS

Site ID:	372080	Section ID:	8.0
Well Constr Permit:	589975	Range ID:	16.0
WCP Status:	6	SPFWE:	423344.10082267
Well No:	1	SPFWN:	1292105.77376685
License No:	9212	GIS Update:	16-Mar-2010
Permit Issued:	28-Mar-1997	Last Update:	13-Jan-2007
Data Collect Site:	NO	Township I:	30.0
Water Use Permit:	NO	UTM Easting:	330620.9877
Well Drill:	JETTED	UTM Northing:	3085813.389
Well Depth:	21.0	Point X:	-82.7207406549768
Well Casing:	2.0	Point Y:	27.8864461718859
Casing to:	11.0	Latitude:	27 53 11.21
Static Water:	0.0	Longitude:	82 43 14.67
Contractor:	Advanced Landscaping Services In		
Site Name:	589975 - 1		
Owner Name:	Ben Jacob & Assoc		
WCP Sites:	http://www38.swfwmd.state.fl.us/Support/WCP/WcpDetail.aspx?permit=589975		
Well Use:	IRRIGATION		
Well Located:			
Well Located 1:	125TH AV & 66TH ST N		
Well Located 2:			

Map Key	Direction	Distance (mi)	Distance (ft)	Elevation (ft)	DB
250	SSW	0.56	2,951.65	16.51	WATER WELLS

Site ID:	145515	Section ID:	8.0
Well Constr Permit:	408994	Range ID:	16.0
WCP Status:	6	SPFWE:	423344.10180692
Well No:	1	SPFWN:	1292105.77376685
License No:	1564	GIS Update:	25-May-2005
Permit Issued:	14-Oct-1985	Last Update:	13-Jan-2007
Data Collect Site:	NO	Township I:	30.0

Water Use Permit:	NO	UTM Easting:	330620.988
Well Drill:	AUGER	UTM Northing:	3085813.389
Well Depth:	124.0	Point X:	-82.7207406519301
Well Casing:	2.0	Point Y:	27.8864461719019
Casing to:	110.0	Latitude:	27 53 11.21
Static Water:	0.0	Longitude:	82 43 14.67
Contractor:	GOING IRRIGATION		
Site Name:	408994 - 1		
Owner Name:	Wen-Dic Construction Co		
WCP Sites:	http://www38.swfwmd.state.fl.us/Support/WCP/WcpDetail.aspx?permit=408994		
Well Use:	MONITOR		
Well Located:			
Well Located 1:	5833 126TH AVE		
Well Located 2:			

Map Key	Direction	Distance (mi)	Distance (ft)	Elevation (ft)	DB
250	SSW	0.56	2,951.65	16.51	WATER WELLS

Site ID:	185841	Section ID:	8.0
Well Constr Permit:	449345	Range ID:	16.0
WCP Status:	6	SPFWE:	423344.10180692
Well No:	1	SPFWN:	1292105.77376685
License No:	1945	GIS Update:	25-May-2005
Permit Issued:	21-Mar-1988	Last Update:	13-Jan-2007
Data Collect Site:	NO	Township I:	30.0
Water Use Permit:	NO	UTM Easting:	330620.988
Well Drill:	AUGER	UTM Northing:	3085813.389
Well Depth:	25.0	Point X:	-82.7207406519301
Well Casing:	2.0	Point Y:	27.8864461719019
Casing to:	25.0	Latitude:	27 53 11.21
Static Water:	8.0	Longitude:	82 43 14.67
Contractor:	BURNETT CONTRACTING & DRILLING		
Site Name:	449345 - 1		
Owner Name:	Mildred Kaminsky c/o Mobile Oil Prop Tax Division		
WCP Sites:	http://www38.swfwmd.state.fl.us/Support/WCP/WcpDetail.aspx?permit=449345		
Well Use:	MONITOR		
Well Located:			
Well Located 1:	CORP-EMB-2305A PO BOX 53		
Well Located 2:			

Map Key	Direction	Distance (mi)	Distance (ft)	Elevation (ft)	DB
250	SSW	0.56	2,951.65	16.51	WATER WELLS

Site ID:	447918	Section ID:	8.0
Well Constr Permit:	647529	Range ID:	16.0
WCP Status:	6	SPFWE:	423344.10082267

Well No:	1	SPFWN:	1292105.77376685
License No:	9224	GIS Update:	16-Mar-2010
Permit Issued:	26-Jan-2001	Last Update:	13-Jan-2007
Data Collect Site:	NO	Township I:	30.0
Water Use Permit:	NO	UTM Easting:	330620.9877
Well Drill:	HYDRAULIC PUNCH	UTM Northing:	3085813.389
Well Depth:	15.0	Point X:	-82.7207406549768
Well Casing:	0.5	Point Y:	27.8864461718859
Casing to:	5.0	Latitude:	27 53 11.21
Static Water:	0.0	Longitude:	82 43 14.67
Contractor:	HSA ENGINEERS & SCIENTISTS		
Site Name:	647529 - 1		
Owner Name:	Jeffry Knight		
WCP Sites:	http://www38.swfwmd.state.fl.us/Support/WCP/WcpDetail.aspx?permit=647529		
Well Use:	MONITOR		
Well Located:			
Well Located 1:	6056 ULMERTON RD		
Well Located 2:			

Map Key	Direction	Distance (mi)	Distance (ft)	Elevation (ft)	DB
250	SSW	0.56	2,951.65	16.51	WATER WELLS

Site ID:	401923	Section ID:	8.0
Well Constr Permit:	612725	Range ID:	16.0
WCP Status:	6	SPFWE:	423344.10180692
Well No:	2	SPFWN:	1292105.77376685
License No:	2805	GIS Update:	25-May-2005
Permit Issued:	23-Nov-1998	Last Update:	13-Jan-2007
Data Collect Site:	NO	Township I:	30.0
Water Use Permit:	NO	UTM Easting:	330620.988
Well Drill:	AUGER	UTM Northing:	3085813.389
Well Depth:	15.0	Point X:	-82.7207406519301
Well Casing:	2.0	Point Y:	27.8864461719019
Casing to:	1.5	Latitude:	27 53 11.21
Static Water:	4.0	Longitude:	82 43 14.67
Contractor:	DIVERSIFIED DRILLING CORP.		
Site Name:	612725 - 2		
Owner Name:	Honeywell Inc		
WCP Sites:	http://www38.swfwmd.state.fl.us/Support/WCP/WcpDetail.aspx?permit=612725		
Well Use:	MONITOR		
Well Located:			
Well Located 1:	13350 US HWY 19 N		
Well Located 2:			

Map Key	Direction	Distance (mi)	Distance (ft)	Elevation (ft)	DB
250	SSW	0.56	2,951.65	16.51	WATER WELLS

Site ID:	452743	Section ID:	8.0
Well Constr Permit:	651061	Range ID:	16.0
WCP Status:	6	SPFWE:	423344.10082267
Well No:	3	SPFWN:	1292105.77376685
License No:	9226	GIS Update:	16-Mar-2010
Permit Issued:	09-Apr-2001	Last Update:	13-Jan-2007
Data Collect Site:	NO	Township I:	30.0
Water Use Permit:	NO	UTM Easting:	330620.9877
Well Drill:	AUGER	UTM Northing:	3085813.389
Well Depth:	12.0	Point X:	-82.7207406549768
Well Casing:	2.0	Point Y:	27.8864461718859
Casing to:	2.0	Latitude:	27 53 11.21
Static Water:	4.0	Longitude:	82 43 14.67
Contractor:	PSI		
Site Name:	651061 - 3		
Owner Name:	Fdep Office Of Greenways & Trail		
WCP Sites:	http://www38.swfwmd.state.fl.us/Support/WCP/WcpDetail.aspx?permit=651061		
Well Use:	MONITOR		
Well Located:			
Well Located 1:	13200 58TH ST N		
Well Located 2:			

Map Key	Direction	Distance (mi)	Distance (ft)	Elevation (ft)	DB
250	SSW	0.56	2,951.65	16.51	WATER WELLS

Site ID:	564209	Section ID:	8.0
Well Constr Permit:	725932	Range ID:	16.0
WCP Status:	6	SPFWE:	423344.10180692
Well No:	1	SPFWN:	1292105.77376685
License No:	9288	GIS Update:	14-Oct-2005
Permit Issued:	14-Sep-2005	Last Update:	13-Jan-2007
Data Collect Site:	NO	Township I:	30.0
Water Use Permit:	NO	UTM Easting:	330620.988
Well Drill:	ROTARY	UTM Northing:	3085813.389
Well Depth:	160.0	Point X:	-82.7207406519301
Well Casing:	4.0	Point Y:	27.8864461719019
Casing to:	100.0	Latitude:	27 53 11.21
Static Water:	12.0	Longitude:	82 43 14.67
Contractor:	CITRUS PARK WELL DRILLING INC		
Site Name:	725932 - 1		
Owner Name:	Tadm Holdings LLC		
WCP Sites:	http://www38.swfwmd.state.fl.us/Support/WCP/WcpDetail.aspx?permit=725932		
Well Use:	IRRIGATION		
Well Located:			
Well Located 1:	12921 66th street Pinellas Park		

Well Located 2:

Map Key	Direction	Distance (mi)	Distance (ft)	Elevation (ft)	DB
250	SSW	0.56	2,951.65	16.51	WATER WELLS

Site ID:	337623	Section ID:	8.0
Well Constr Permit:	565864	Range ID:	16.0
WCP Status:	6	SPFWE:	423344.10180692
Well No:	1	SPFWN:	1292105.77376685
License No:	2805	GIS Update:	25-May-2005
Permit Issued:	10-Apr-1995	Last Update:	13-Jan-2007
Data Collect Site:	NO	Township I:	30.0
Water Use Permit:	NO	UTM Easting:	330620.988
Well Drill:	PLUGGED BY APPROVED METHOD	UTM Northing:	3085813.389
Well Depth:	35.0	Point X:	-82.7207406519301
Well Casing:	2.0	Point Y:	27.8864461719019
Casing to:	35.0	Latitude:	27 53 11.21
Static Water:	0.0	Longitude:	82 43 14.67
Contractor:	DIVERSIFIED DRILLING CORP.		
Site Name:	565864 - 1		
Owner Name:	Honeywell Inc		
WCP Sites:	http://www38.swfwmd.state.fl.us/Support/WCP/WcpDetail.aspx?permit=565864		
Well Use:	PLUGGED		
Well Located:			
Well Located 1:	13350 US HWY 19 NORTH		
Well Located 2:			

Map Key	Direction	Distance (mi)	Distance (ft)	Elevation (ft)	DB
250	SSW	0.56	2,951.65	16.51	WATER WELLS

Site ID:	293740	Section ID:	8.0
Well Constr Permit:	540264	Range ID:	16.0
WCP Status:	6	SPFWE:	423344.10180692
Well No:	5	SPFWN:	1292105.77376685
License No:	7078	GIS Update:	25-May-2005
Permit Issued:	02-Jul-1993	Last Update:	13-Jan-2007
Data Collect Site:	NO	Township I:	30.0
Water Use Permit:	NO	UTM Easting:	330620.988
Well Drill:	AUGER	UTM Northing:	3085813.389
Well Depth:	20.0	Point X:	-82.7207406519301
Well Casing:	2.0	Point Y:	27.8864461719019
Casing to:	10.0	Latitude:	27 53 11.21
Static Water:	0.0	Longitude:	82 43 14.67
Contractor:	CH2M HILL INC		
Site Name:	540264 - 5		

Wells and Additional Sources Detail Report

Owner Name:	Champion Modular Restaurant
WCP Sites:	http://www38.swfwmd.state.fl.us/Support/WCP/WcpDetail.aspx?permit=540264
Well Use:	MONITOR
Well Located:	
Well Located 1:	12812 - 60TH STRETE N
Well Located 2:	

Map Key	Direction	Distance (mi)	Distance (ft)	Elevation (ft)	DB
250	SSW	0.56	2,951.65	16.51	WATER WELLS

Site ID:	520915	Section ID:	8.0
Well Constr Permit:	693213	Range ID:	16.0
WCP Status:	6	SPFWE:	423344.10082267
Well No:	5	SPFWN:	1292105.77376685
License No:	9193	GIS Update:	16-Mar-2010
Permit Issued:	08-Dec-2003	Last Update:	13-Jan-2007
Data Collect Site:	NO	Township I:	30.0
Water Use Permit:	NO	UTM Easting:	330620.9877
Well Drill:	HYDRAULIC PUNCH	UTM Northing:	3085813.389
Well Depth:	11.0	Point X:	-82.7207406549768
Well Casing:	1.0	Point Y:	27.8864461718859
Casing to:	2.0	Latitude:	27 53 11.21
Static Water:	0.0	Longitude:	82 43 14.67
Contractor:	ENVIRONMENTAL ENGINEERING CONSUL		
Site Name:	693213 - 5		
Owner Name:	Medico Environmental Ser Inc		
WCP Sites:	http://www38.swfwmd.state.fl.us/Support/WCP/WcpDetail.aspx?permit=693213		
Well Use:	MONITOR		
Well Located:			
Well Located 1:	13200 58TH ST N		
Well Located 2:			

Map Key	Direction	Distance (mi)	Distance (ft)	Elevation (ft)	DB
250	SSW	0.56	2,951.65	16.51	WATER WELLS

Site ID:	447921	Section ID:	8.0
Well Constr Permit:	647529	Range ID:	16.0
WCP Status:	6	SPFWE:	423344.10082267
Well No:	4	SPFWN:	1292105.77376685
License No:	9224	GIS Update:	16-Mar-2010
Permit Issued:	26-Jan-2001	Last Update:	13-Jan-2007
Data Collect Site:	NO	Township I:	30.0
Water Use Permit:	NO	UTM Easting:	330620.9877
Well Drill:	HYDRAULIC PUNCH	UTM Northing:	3085813.389
Well Depth:	15.0	Point X:	-82.7207406549768
Well Casing:	0.5	Point Y:	27.8864461718859

Casing to:	5.0	Latitude:	27 53 11.21
Static Water:	0.0	Longitude:	82 43 14.67
Contractor:	HSA ENGINEERS & SCIENTISTS		
Site Name:	647529 - 4		
Owner Name:	Jeffry Knight		
WCP Sites:	http://www38.swfwmd.state.fl.us/Support/WCP/WcpDetail.aspx?permit=647529		
Well Use:	MONITOR		
Well Located:			
Well Located 1:	6056 ULMERTON RD		
Well Located 2:			

Map Key	Direction	Distance (mi)	Distance (ft)	Elevation (ft)	DB
250	SSW	0.56	2,951.65	16.51	WATER WELLS

Site ID:	320145	Section ID:	8.0
Well Constr Permit:	556027	Range ID:	16.0
WCP Status:	6	SPFWE:	423344.10180692
Well No:	3	SPFWN:	1292105.77376685
License No:	2879	GIS Update:	25-May-2005
Permit Issued:	03-Aug-1994	Last Update:	13-Jan-2007
Data Collect Site:	NO	Township I:	30.0
Water Use Permit:	NO	UTM Easting:	330620.988
Well Drill:	ROTARY	UTM Northing:	3085813.389
Well Depth:	42.0	Point X:	-82.7207406519301
Well Casing:	2.0	Point Y:	27.8864461719019
Casing to:	32.0	Latitude:	27 53 11.21
Static Water:	0.0	Longitude:	82 43 14.67
Contractor:	Huss Drilling, Inc		
Site Name:	556027 - 3		
Owner Name:	Boylston Capital Adivsors Inc		
WCP Sites:	http://www38.swfwmd.state.fl.us/Support/WCP/WcpDetail.aspx?permit=556027		
Well Use:	MONITOR		
Well Located:			
Well Located 1:	501 BOYLSTON STREET		
Well Located 2:			

Map Key	Direction	Distance (mi)	Distance (ft)	Elevation (ft)	DB
250	SSW	0.56	2,951.65	16.51	WATER WELLS

Site ID:	380699	Section ID:	8.0
Well Constr Permit:	596530	Range ID:	16.0
WCP Status:	6	SPFWE:	423344.10180692
Well No:	1	SPFWN:	1292105.77376685
License No:	2254	GIS Update:	25-May-2005
Permit Issued:	26-Aug-1997	Last Update:	13-Jan-2007
Data Collect Site:	NO	Township I:	30.0

Wells and Additional Sources Detail Report

Water Use Permit:	NO	UTM Easting:	330620.988
Well Drill:	AUGER	UTM Northing:	3085813.389
Well Depth:	9.0	Point X:	-82.7207406519301
Well Casing:	2.0	Point Y:	27.8864461719019
Casing to:	2.0	Latitude:	27 53 11.21
Static Water:	0.0	Longitude:	82 43 14.67
Contractor:	IMPERIAL TESTING LABS		
Site Name:	596530 - 1		
Owner Name:	Joe Kimworthty		
WCP Sites:	http://www38.swfwmd.state.fl.us/Support/WCP/WcpDetail.aspx?permit=596530		
Well Use:	MONITOR		
Well Located:			
Well Located 1:	12290 HWY 19 NO		
Well Located 2:			

Map Key	Direction	Distance (mi)	Distance (ft)	Elevation (ft)	DB
250	SSW	0.56	2,951.65	16.51	WATER WELLS

Site ID:	145514	Section ID:	8.0
Well Constr Permit:	408993	Range ID:	16.0
WCP Status:	6	SPFWE:	423344.10180692
Well No:	1	SPFWN:	1292105.77376685
License No:	1564	GIS Update:	25-May-2005
Permit Issued:	14-Oct-1985	Last Update:	13-Jan-2007
Data Collect Site:	NO	Township I:	30.0
Water Use Permit:	NO	UTM Easting:	330620.988
Well Drill:	AUGER	UTM Northing:	3085813.389
Well Depth:	100.0	Point X:	-82.7207406519301
Well Casing:	2.0	Point Y:	27.8864461719019
Casing to:	80.0	Latitude:	27 53 11.21
Static Water:	0.0	Longitude:	82 43 14.67
Contractor:	GOING IRRIGATION		
Site Name:	408993 - 1		
Owner Name:	Wen-Dic Construction Co		
WCP Sites:	http://www38.swfwmd.state.fl.us/Support/WCP/WcpDetail.aspx?permit=408993		
Well Use:	MONITOR		
Well Located:			
Well Located 1:	5833 126TH AVE		
Well Located 2:			

Map Key	Direction	Distance (mi)	Distance (ft)	Elevation (ft)	DB
250	SSW	0.56	2,951.65	16.51	WATER WELLS

Site ID:	386142	Section ID:	8.0
Well Constr Permit:	600804	Range ID:	16.0
WCP Status:	6	SPFWE:	423344.10180692

Well No:	1	SPFWN:	1292105.77376685
License No:	9179	GIS Update:	25-May-2005
Permit Issued:	29-Dec-1997	Last Update:	13-Jan-2007
Data Collect Site:	NO	Township I:	30.0
Water Use Permit:	NO	UTM Easting:	330620.988
Well Drill:	AUGER	UTM Northing:	3085813.389
Well Depth:	38.0	Point X:	-82.7207406519301
Well Casing:	4.0	Point Y:	27.8864461719019
Casing to:	4.0	Latitude:	27 53 11.21
Static Water:	0.0	Longitude:	82 43 14.67
Contractor:	CUSTOM DRILLING SERVICES, INC.		
Site Name:	600804 - 1		
Owner Name:	Metropolitan Life Insurance Company		
WCP Sites:	http://www38.swfwmd.state.fl.us/Support/WCP/WcpDetail.aspx?permit=600804		
Well Use:	MONITOR		
Well Located:			
Well Located 1:	SHIELDS MARINA		
Well Located 2:			

Map Key	Direction	Distance (mi)	Distance (ft)	Elevation (ft)	DB
250	SSW	0.56	2,951.65	16.51	WATER WELLS

Site ID:	337054	Section ID:	8.0
Well Constr Permit:	565480	Range ID:	16.0
WCP Status:	6	SPFWE:	423344.10180692
Well No:	1	SPFWN:	1292105.77376685
License No:	2805	GIS Update:	25-May-2005
Permit Issued:	30-Mar-1995	Last Update:	13-Jan-2007
Data Collect Site:	NO	Township I:	30.0
Water Use Permit:	NO	UTM Easting:	330620.988
Well Drill:	AUGER	UTM Northing:	3085813.389
Well Depth:	13.0	Point X:	-82.7207406519301
Well Casing:	2.0	Point Y:	27.8864461719019
Casing to:	3.0	Latitude:	27 53 11.21
Static Water:	0.0	Longitude:	82 43 14.67
Contractor:	DIVERSIFIED DRILLING CORP.		
Site Name:	565480 - 1		
Owner Name:	Honeywell, Inc.		
WCP Sites:	http://www38.swfwmd.state.fl.us/Support/WCP/WcpDetail.aspx?permit=565480		
Well Use:	MONITOR		
Well Located:			
Well Located 1:	13350 US 19 N		
Well Located 2:			

Map Key	Direction	Distance (mi)	Distance (ft)	Elevation (ft)	DB
250	SSW	0.56	2,951.65	16.51	WATER WELLS

Site ID:	281972	Section ID:	8.0
Well Constr Permit:	533096	Range ID:	16.0
WCP Status:	6	SPFWE:	423344.10180692
Well No:	2	SPFWN:	1292105.77376685
License No:	9009	GIS Update:	25-May-2005
Permit Issued:	28-Dec-1992	Last Update:	13-Jan-2007
Data Collect Site:	NO	Township I:	30.0
Water Use Permit:	NO	UTM Easting:	330620.988
Well Drill:	AUGER	UTM Northing:	3085813.389
Well Depth:	12.0	Point X:	-82.7207406519301
Well Casing:	2.0	Point Y:	27.8864461719019
Casing to:	2.0	Latitude:	27 53 11.21
Static Water:	0.0	Longitude:	82 43 14.67
Contractor:	INTEGRATED ENVIRONMENTAL SOLUTIO		
Site Name:	533096 - 2		
Owner Name:	Galloway Chemicals		
WCP Sites:	http://www38.swfwmd.state.fl.us/Support/WCP/WcpDetail.aspx?permit=533096		
Well Use:	MONITOR		
Well Located:			
Well Located 1:	6414 125TH AVE.N. LARGO		
Well Located 2:			

Map Key	Direction	Distance (mi)	Distance (ft)	Elevation (ft)	DB
250	SSW	0.56	2,951.65	16.51	WATER WELLS

Site ID:	484689	Section ID:	8.0
Well Constr Permit:	671607	Range ID:	16.0
WCP Status:	6	SPFWE:	423344.10082267
Well No:	0	SPFWN:	1292105.77376685
License No:	9046	GIS Update:	16-Mar-2010
Permit Issued:	26-Jun-2002	Last Update:	13-Jan-2007
Data Collect Site:	NO	Township I:	30.0
Water Use Permit:	NO	UTM Easting:	330620.9877
Well Drill:		UTM Northing:	3085813.389
Well Depth:	0.0	Point X:	-82.7207406549768
Well Casing:	1.25	Point Y:	27.8864461718859
Casing to:	0.0	Latitude:	27 53 11.21
Static Water:	0.0	Longitude:	82 43 14.67
Contractor:	HILTON'S WELLS		
Site Name:	671607 - 5		
Owner Name:	Steve Cass		
WCP Sites:	http://www38.swfwmd.state.fl.us/Support/WCP/WcpDetail.aspx?permit=671607		
Well Use:	IRRIGATION		
Well Located:			
Well Located 1:	125 PALMETTO LANE		

Well Located 2:

Map Key	Direction	Distance (mi)	Distance (ft)	Elevation (ft)	DB
250	SSW	0.56	2,951.65	16.51	WATER WELLS

Site ID:	337056	Section ID:	8.0
Well Constr Permit:	565480	Range ID:	16.0
WCP Status:	6	SPFWE:	423344.10180692
Well No:	3	SPFWN:	1292105.77376685
License No:	2805	GIS Update:	25-May-2005
Permit Issued:	30-Mar-1995	Last Update:	13-Jan-2007
Data Collect Site:	NO	Township I:	30.0
Water Use Permit:	NO	UTM Easting:	330620.988
Well Drill:	AUGER	UTM Northing:	3085813.389
Well Depth:	13.0	Point X:	-82.7207406519301
Well Casing:	2.0	Point Y:	27.8864461719019
Casing to:	3.0	Latitude:	27 53 11.21
Static Water:	0.0	Longitude:	82 43 14.67
Contractor:	DIVERSIFIED DRILLING CORP.		
Site Name:	565480 - 3		
Owner Name:	Honeywell, Inc.		
WCP Sites:	http://www38.swfwmd.state.fl.us/Support/WCP/WcpDetail.aspx?permit=565480		
Well Use:	MONITOR		
Well Located:			
Well Located 1:	13350 US 19 N		
Well Located 2:			

Map Key	Direction	Distance (mi)	Distance (ft)	Elevation (ft)	DB
250	SSW	0.56	2,951.65	16.51	WATER WELLS

Site ID:	205212	Section ID:	8.0
Well Constr Permit:	468716	Range ID:	16.0
WCP Status:	6	SPFWE:	423344.10180692
Well No:	1	SPFWN:	1292105.77376685
License No:	2825	GIS Update:	25-May-2005
Permit Issued:	17-Oct-1988	Last Update:	13-Jan-2007
Data Collect Site:	NO	Township I:	30.0
Water Use Permit:	NO	UTM Easting:	330620.988
Well Drill:	AUGER	UTM Northing:	3085813.389
Well Depth:	22.0	Point X:	-82.7207406519301
Well Casing:	2.0	Point Y:	27.8864461719019
Casing to:	22.0	Latitude:	27 53 11.21
Static Water:	1.0	Longitude:	82 43 14.67
Contractor:	LAW ENGINEERING & TESTING CO		
Site Name:	468716 - 1		
Owner Name:	Richard Hain		

Wells and Additional Sources Detail Report

WCP Sites:	http://www38.swfwmd.state.fl.us/Support/WCP/WcpDetail.aspx?permit=468716
Well Use:	MONITOR
Well Located:	
Well Located 1:	5833 126TH AVE N
Well Located 2:	

Map Key	Direction	Distance (mi)	Distance (ft)	Elevation (ft)	DB
250	SSW	0.56	2,951.65	16.51	WATER WELLS

Site ID:	212772	Section ID:	8.0
Well Constr Permit:	476276	Range ID:	16.0
WCP Status:	6	SPFWE:	423344.10180692
Well No:	1	SPFWN:	1292105.77376685
License No:	9033	GIS Update:	16-Nov-2006
Permit Issued:	27-Feb-1989	Last Update:	13-Jan-2007
Data Collect Site:	NO	Township I:	30.0
Water Use Permit:	NO	UTM Easting:	330620.988
Well Drill:	ROTARY	UTM Northing:	3085813.389
Well Depth:	70.0	Point X:	-82.7207406519301
Well Casing:	2.0	Point Y:	27.8864461719019
Casing to:	70.0	Latitude:	27 53 11.21
Static Water:	0.0	Longitude:	82 43 14.67
Contractor:	S.W.F.W.M.D.		
Site Name:	476276 - 1		
Owner Name:	Richard L Hain Sr		
WCP Sites:	http://www38.swfwmd.state.fl.us/Support/WCP/WcpDetail.aspx?permit=476276		
Well Use:	PLUGGED		
Well Located:			
Well Located 1:	5833 126TH AVE N		
Well Located 2:			

Map Key	Direction	Distance (mi)	Distance (ft)	Elevation (ft)	DB
250	SSW	0.56	2,951.65	16.51	WATER WELLS

Site ID:	288499	Section ID:	8.0
Well Constr Permit:	537053	Range ID:	16.0
WCP Status:	6	SPFWE:	423344.10180692
Well No:	2	SPFWN:	1292105.77376685
License No:	9148	GIS Update:	25-May-2005
Permit Issued:	15-Apr-1993	Last Update:	13-Jan-2007
Data Collect Site:	NO	Township I:	30.0
Water Use Permit:	NO	UTM Easting:	330620.988
Well Drill:	ROTARY	UTM Northing:	3085813.389
Well Depth:	38.0	Point X:	-82.7207406519301
Well Casing:	2.0	Point Y:	27.8864461719019
Casing to:	33.0	Latitude:	27 53 11.21

Static Water:	7.0	Longitude:	82 43 14.67
Contractor:	Davis Drilling LLC		
Site Name:	537053 - 2		
Owner Name:	Convenient Mart		
WCP Sites:	http://www38.swfwmd.state.fl.us/Support/WCP/WcpDetail.aspx?permit=537053		
Well Use:	MONITOR		
Well Located:			
Well Located 1:	66TH STREET NORTH		
Well Located 2:			

Map Key	Direction	Distance (mi)	Distance (ft)	Elevation (ft)	DB
250	SSW	0.56	2,951.65	16.51	WATER WELLS

Site ID:	380705	Section ID:	8.0
Well Constr Permit:	596530	Range ID:	16.0
WCP Status:	6	SPFWE:	423344.10180692
Well No:	7	SPFWN:	1292105.77376685
License No:	2254	GIS Update:	25-May-2005
Permit Issued:	26-Aug-1997	Last Update:	13-Jan-2007
Data Collect Site:	NO	Township I:	30.0
Water Use Permit:	NO	UTM Easting:	330620.988
Well Drill:	AUGER	UTM Northing:	3085813.389
Well Depth:	9.0	Point X:	-82.7207406519301
Well Casing:	2.0	Point Y:	27.8864461719019
Casing to:	2.0	Latitude:	27 53 11.21
Static Water:	0.0	Longitude:	82 43 14.67
Contractor:	IMPERIAL TESTING LABS		
Site Name:	596530 - 7		
Owner Name:	Joe Kimworthty		
WCP Sites:	http://www38.swfwmd.state.fl.us/Support/WCP/WcpDetail.aspx?permit=596530		
Well Use:	MONITOR		
Well Located:			
Well Located 1:	12290 HWY 19 NO		
Well Located 2:			

Map Key	Direction	Distance (mi)	Distance (ft)	Elevation (ft)	DB
250	SSW	0.56	2,951.65	16.51	WATER WELLS

Site ID:	292781	Section ID:	8.0
Well Constr Permit:	539705	Range ID:	16.0
WCP Status:	6	SPFWE:	423344.10180692
Well No:	2	SPFWN:	1292105.77376685
License No:	9148	GIS Update:	31-Oct-2006
Permit Issued:	21-Jun-1993	Last Update:	13-Jan-2007
Data Collect Site:	NO	Township I:	30.0
Water Use Permit:	NO	UTM Easting:	330620.988

Well Drill:	AUGER	UTM Northing:	3085813.389
Well Depth:	12.0	Point X:	-82.7207406519301
Well Casing:	2.0	Point Y:	27.8864461719019
Casing to:	2.0	Latitude:	27 53 11.21
Static Water:	7.0	Longitude:	82 43 14.67
Contractor:	Davis Drilling LLC		
Site Name:	539705 - 2		
Owner Name:	Merit Electric Co		
WCP Sites:	http://www38.swfwmd.state.fl.us/Support/WCP/WcpDetail.aspx?permit=539705		
Well Use:	MONITOR		
Well Located:			
Well Located 1:	6520 125TH AVE N		
Well Located 2:			

Map Key	Direction	Distance (mi)	Distance (ft)	Elevation (ft)	DB
250	SSW	0.56	2,951.65	16.51	WATER WELLS

Site ID:	145517	Section ID:	8.0
Well Constr Permit:	408996	Range ID:	16.0
WCP Status:	6	SPFWE:	423344.10180692
Well No:	1	SPFWN:	1292105.77376685
License No:	1564	GIS Update:	25-May-2005
Permit Issued:	14-Oct-1985	Last Update:	13-Jan-2007
Data Collect Site:	NO	Township I:	30.0
Water Use Permit:	NO	UTM Easting:	330620.988
Well Drill:	AUGER	UTM Northing:	3085813.389
Well Depth:	35.0	Point X:	-82.7207406519301
Well Casing:	2.0	Point Y:	27.8864461719019
Casing to:	25.0	Latitude:	27 53 11.21
Static Water:	0.0	Longitude:	82 43 14.67
Contractor:	GOING IRRIGATION		
Site Name:	408996 - 1		
Owner Name:	Wen-Dic Construction Co		
WCP Sites:	http://www38.swfwmd.state.fl.us/Support/WCP/WcpDetail.aspx?permit=408996		
Well Use:	MONITOR		
Well Located:			
Well Located 1:	5833 126TH AVE		
Well Located 2:			

Map Key	Direction	Distance (mi)	Distance (ft)	Elevation (ft)	DB
250	SSW	0.56	2,951.65	16.51	WATER WELLS

Site ID:	269737	Section ID:	8.0
Well Constr Permit:	525241	Range ID:	16.0
WCP Status:	6	SPFWE:	423344.10180692
Well No:	1	SPFWN:	1292105.77376685

Wells and Additional Sources Detail Report

License No:	9046	GIS Update:	25-May-2005
Permit Issued:	27-May-1992	Last Update:	13-Jan-2007
Data Collect Site:	NO	Township I:	30.0
Water Use Permit:	NO	UTM Easting:	330620.988
Well Drill:	AUGER	UTM Northing:	3085813.389
Well Depth:	12.0	Point X:	-82.7207406519301
Well Casing:	2.0	Point Y:	27.8864461719019
Casing to:	2.0	Latitude:	27 53 11.21
Static Water:	0.0	Longitude:	82 43 14.67
Contractor:	HILTON'S WELLS		
Site Name:	525241 - 1		
Owner Name:	Linvatec-Geo Tech		
WCP Sites:	http://www38.swfwmd.state.fl.us/Support/WCP/WcpDetail.aspx?permit=525241		
Well Use:	MONITOR		
Well Located:			
Well Located 1:	2066 MONICA COURT		
Well Located 2:			

Map Key	Direction	Distance (mi)	Distance (ft)	Elevation (ft)	DB
250	SSW	0.56	2,951.65	16.51	WATER WELLS

Site ID:	524712	Section ID:	8.0
Well Constr Permit:	695558	Range ID:	16.0
WCP Status:	6	SPFWE:	423344.10180692
Well No:	1	SPFWN:	1292105.77376685
License No:	2613	GIS Update:	25-May-2005
Permit Issued:	03-Feb-2004	Last Update:	13-Jan-2007
Data Collect Site:	NO	Township I:	30.0
Water Use Permit:	NO	UTM Easting:	330620.988
Well Drill:	AUGER	UTM Northing:	3085813.389
Well Depth:	18.0	Point X:	-82.7207406519301
Well Casing:	2.0	Point Y:	27.8864461719019
Casing to:	3.0	Latitude:	27 53 11.21
Static Water:	0.0	Longitude:	82 43 14.67
Contractor:	PREFERRED DRILLING SOLUTION INC		
Site Name:	695558 - 1		
Owner Name:	Honeywell Inc		
WCP Sites:	http://www38.swfwmd.state.fl.us/Support/WCP/WcpDetail.aspx?permit=695558		
Well Use:	MONITOR		
Well Located:			
Well Located 1:	SE CR 66TH ST & ULMERTON RD		
Well Located 2:			

Map Key	Direction	Distance (mi)	Distance (ft)	Elevation (ft)	DB
250	SSW	0.56	2,951.65	16.51	WATER WELLS

Wells and Additional Sources Detail Report

Site ID:	162216	Section ID:	8.0
Well Constr Permit:	425710	Range ID:	16.0
WCP Status:	6	SPFWE:	423344.10180692
Well No:	1	SPFWN:	1292105.77376685
License No:	1747	GIS Update:	25-May-2005
Permit Issued:	22-Dec-1986	Last Update:	13-Jan-2007
Data Collect Site:	NO	Township I:	30.0
Water Use Permit:	NO	UTM Easting:	330620.988
Well Drill:	AUGER	UTM Northing:	3085813.389
Well Depth:	15.0	Point X:	-82.7207406519301
Well Casing:	4.0	Point Y:	27.8864461719019
Casing to:	15.0	Latitude:	27 53 11.21
Static Water:	4.0	Longitude:	82 43 14.67
Contractor:	GEOTECHNICAL ENTERPRISES, INC.		
Site Name:	425710 - 1		
Owner Name:	Williams & Associates		
WCP Sites:	http://www38.swfwmd.state.fl.us/Support/WCP/WcpDetail.aspx?permit=425710		
Well Use:	MONITOR		
Well Located:			
Well Located 1:	12290 US 19 SOUTH		
Well Located 2:			

Map Key	Direction	Distance (mi)	Distance (ft)	Elevation (ft)	DB
250	SSW	0.56	2,951.65	16.51	WATER WELLS

Site ID:	544050	Section ID:	8.0
Well Constr Permit:	712570	Range ID:	16.0
WCP Status:	6	SPFWE:	423344.10082267
Well No:	3	SPFWN:	1292105.77376685
License No:	9224	GIS Update:	16-Mar-2010
Permit Issued:	19-Jan-2005	Last Update:	13-Jan-2007
Data Collect Site:	NO	Township I:	30.0
Water Use Permit:	NO	UTM Easting:	330620.9877
Well Drill:	HYDRAULIC PUNCH	UTM Northing:	3085813.389
Well Depth:	25.0	Point X:	-82.7207406549768
Well Casing:	0.5	Point Y:	27.8864461718859
Casing to:	20.0	Latitude:	27 53 11.21
Static Water:	0.0	Longitude:	82 43 14.67
Contractor:	HSA ENGINEERS & SCIENTISTS		
Site Name:	712570 - 3		
Owner Name:	Jeffry Knight		
WCP Sites:	http://www38.swfwmd.state.fl.us/Support/WCP/WcpDetail.aspx?permit=712570		
Well Use:	MONITOR		
Well Located:			
Well Located 1:	6056 ULMERTON RD		
Well Located 2:			

Map Key	Direction	Distance (mi)	Distance (ft)	Elevation (ft)	DB
250	SSW	0.56	2,951.65	16.51	WATER WELLS

Site ID:	269142	Section ID:	8.0
Well Constr Permit:	524918	Range ID:	16.0
WCP Status:	6	SPFWE:	423344.10180692
Well No:	2	SPFWN:	1292105.77376685
License No:	9009	GIS Update:	25-May-2005
Permit Issued:	18-May-1992	Last Update:	13-Jan-2007
Data Collect Site:	NO	Township I:	30.0
Water Use Permit:	NO	UTM Easting:	330620.988
Well Drill:	AUGER	UTM Northing:	3085813.389
Well Depth:	12.0	Point X:	-82.7207406519301
Well Casing:	2.0	Point Y:	27.8864461719019
Casing to:	2.0	Latitude:	27 53 11.21
Static Water:	0.0	Longitude:	82 43 14.67
Contractor:	INTEGRATED ENVIRONMENTAL SOLUTIO		
Site Name:	524918 - 2		
Owner Name:	O'Hanranan Consultants,Inc. Gallaway Chemicals Division		
WCP Sites:	http://www38.swfwmd.state.fl.us/Support/WCP/WcpDetail.aspx?permit=524918		
Well Use:	MONITOR		
Well Located:			
Well Located 1:	P.O. BOX 5301		
Well Located 2:			

Map Key	Direction	Distance (mi)	Distance (ft)	Elevation (ft)	DB
250	SSW	0.56	2,951.65	16.51	WATER WELLS

Site ID:	544053	Section ID:	8.0
Well Constr Permit:	712571	Range ID:	16.0
WCP Status:	6	SPFWE:	423344.10082267
Well No:	4	SPFWN:	1292105.77376685
License No:	9224	GIS Update:	16-Mar-2010
Permit Issued:	19-Jan-2005	Last Update:	13-Jan-2007
Data Collect Site:	NO	Township I:	30.0
Water Use Permit:	NO	UTM Easting:	330620.9877
Well Drill:	HYDRAULIC PUNCH	UTM Northing:	3085813.389
Well Depth:	25.0	Point X:	-82.7207406549768
Well Casing:	1.0	Point Y:	27.8864461718859
Casing to:	20.0	Latitude:	27 53 11.21
Static Water:	0.0	Longitude:	82 43 14.67
Contractor:	HSA ENGINEERS & SCIENTISTS		
Site Name:	712571 - 4		
Owner Name:	Jeffry Knight		
WCP Sites:	http://www38.swfwmd.state.fl.us/Support/WCP/WcpDetail.aspx?permit=712571		

Well Use:	MONITOR
Well Located:	
Well Located 1:	6056 ULMERTON RD
Well Located 2:	

Map Key	Direction	Distance (mi)	Distance (ft)	Elevation (ft)	DB
250	SSW	0.56	2,951.65	16.51	WATER WELLS

Site ID:	400259	Section ID:	8.0
Well Constr Permit:	611456	Range ID:	16.0
WCP Status:	6	SPFWE:	423344.10180692
Well No:	4	SPFWN:	1292105.77376685
License No:	2254	GIS Update:	25-May-2005
Permit Issued:	19-Oct-1998	Last Update:	13-Jan-2007
Data Collect Site:	NO	Township I:	30.0
Water Use Permit:	NO	UTM Easting:	330620.988
Well Drill:	NOT ENTERED	UTM Northing:	3085813.389
Well Depth:	9.0	Point X:	-82.7207406519301
Well Casing:	2.0	Point Y:	27.8864461719019
Casing to:	9.0	Latitude:	27 53 11.21
Static Water:	0.0	Longitude:	82 43 14.67
Contractor:	IMPERIAL TESTING LABS		
Site Name:	611456 - 4		
Owner Name:	Joe Kimworthty		
WCP Sites:	http://www38.swfwmd.state.fl.us/Support/WCP/WcpDetail.aspx?permit=611456		
Well Use:	PLUGGED		
Well Located:			
Well Located 1:	12290 U.S. HIGHWAY 19 NORTH		
Well Located 2:			

Map Key	Direction	Distance (mi)	Distance (ft)	Elevation (ft)	DB
250	SSW	0.56	2,951.65	16.51	WATER WELLS

Site ID:	466924	Section ID:	8.0
Well Constr Permit:	660256	Range ID:	16.0
WCP Status:	6	SPFWE:	423344.10082267
Well No:	2	SPFWN:	1292105.77376685
License No:	9224	GIS Update:	16-Mar-2010
Permit Issued:	22-Oct-2001	Last Update:	13-Jan-2007
Data Collect Site:	NO	Township I:	30.0
Water Use Permit:	NO	UTM Easting:	330620.9877
Well Drill:	HYDRAULIC PUNCH	UTM Northing:	3085813.389
Well Depth:	30.0	Point X:	-82.7207406549768
Well Casing:	0.5	Point Y:	27.8864461718859
Casing to:	25.0	Latitude:	27 53 11.21
Static Water:	0.0	Longitude:	82 43 14.67

Wells and Additional Sources Detail Report

Contractor:	HSA ENGINEERS & SCIENTISTS
Site Name:	660256 - 2
Owner Name:	Jeffry Knight
WCP Sites:	http://www38.swfwmd.state.fl.us/Support/WCP/WcpDetail.aspx?permit=660256
Well Use:	MONITOR
Well Located:	
Well Located 1:	6056 ULMERTON ROAD
Well Located 2:	

Map Key	Direction	Distance (mi)	Distance (ft)	Elevation (ft)	DB
250	SSW	0.56	2,951.65	16.51	WATER WELLS

Site ID:	407522	Section ID:	8.0
Well Constr Permit:	616609	Range ID:	16.0
WCP Status:	6	SPFWE:	423344.10180692
Well No:	0	SPFWN:	1292105.77376685
License No:	9177	GIS Update:	15-Jan-2007
Permit Issued:	03-Mar-1999	Last Update:	13-Jan-2007
Data Collect Site:	NO	Township I:	30.0
Water Use Permit:	NO	UTM Easting:	330620.988
Well Drill:		UTM Northing:	3085813.389
Well Depth:	0.0	Point X:	-82.7207406519301
Well Casing:	2.0	Point Y:	27.8864461719019
Casing to:	0.0	Latitude:	27 53 11.21
Static Water:	0.0	Longitude:	82 43 14.67
Contractor:	KELLY HUSS		
Site Name:	616609 - 2		
Owner Name:	Honeywell Inc		
WCP Sites:	http://www38.swfwmd.state.fl.us/Support/WCP/WcpDetail.aspx?permit=616609		
Well Use:	MONITOR		
Well Located:			
Well Located 1:	13350 US HWY 19 NORTH		
Well Located 2:			

Map Key	Direction	Distance (mi)	Distance (ft)	Elevation (ft)	DB
250	SSW	0.56	2,951.65	16.51	WATER WELLS

Site ID:	350334	Section ID:	8.0
Well Constr Permit:	574012	Range ID:	16.0
WCP Status:	6	SPFWE:	423344.10180692
Well No:	5	SPFWN:	1292105.77376685
License No:	2805	GIS Update:	25-May-2005
Permit Issued:	27-Nov-1995	Last Update:	13-Jan-2007
Data Collect Site:	NO	Township I:	30.0
Water Use Permit:	NO	UTM Easting:	330620.988
Well Drill:	COMBINATION (TWO OR MORE	UTM Northing:	3085813.389

	METHODS)		
Well Depth:	40.0	Point X:	-82.7207406519301
Well Casing:	2.0	Point Y:	27.8864461719019
Casing to:	35.0	Latitude:	27 53 11.21
Static Water:	5.5	Longitude:	82 43 14.67
Contractor:	DIVERSIFIED DRILLING CORP.		
Site Name:	574012 - 5		
Owner Name:	Honeywell Inc		
WCP Sites:	http://www38.swfwmd.state.fl.us/Support/WCP/WcpDetail.aspx?permit=574012		
Well Use:	MONITOR		
Well Located:			
Well Located 1:	13350 US HWY 19 N		
Well Located 2:			

Map Key	Direction	Distance (mi)	Distance (ft)	Elevation (ft)	DB
250	SSW	0.56	2,951.65	16.51	WATER WELLS

Site ID:	407538	Section ID:	8.0
Well Constr Permit:	616615	Range ID:	16.0
WCP Status:	6	SPFWE:	423344.10180692
Well No:	3	SPFWN:	1292105.77376685
License No:	9177	GIS Update:	25-May-2005
Permit Issued:	03-Mar-1999	Last Update:	13-Jan-2007
Data Collect Site:	NO	Township I:	30.0
Water Use Permit:	NO	UTM Easting:	330620.988
Well Drill:	AUGER	UTM Northing:	3085813.389
Well Depth:	30.0	Point X:	-82.7207406519301
Well Casing:	2.0	Point Y:	27.8864461719019
Casing to:	28.5	Latitude:	27 53 11.21
Static Water:	0.0	Longitude:	82 43 14.67
Contractor:	KELLY HUSS		
Site Name:	616615 - 3		
Owner Name:	Honeywell Inc		
WCP Sites:	http://www38.swfwmd.state.fl.us/Support/WCP/WcpDetail.aspx?permit=616615		
Well Use:	MONITOR		
Well Located:			
Well Located 1:	13350 US HWY 19 NORTH		
Well Located 2:			

Map Key	Direction	Distance (mi)	Distance (ft)	Elevation (ft)	DB
250	SSW	0.56	2,951.65	16.51	WATER WELLS

Site ID:	407514	Section ID:	8.0
Well Constr Permit:	616608	Range ID:	16.0
WCP Status:	6	SPFWE:	423344.10180692
Well No:	1	SPFWN:	1292105.77376685

License No:	9177	GIS Update:	25-May-2005
Permit Issued:	03-Mar-1999	Last Update:	13-Jan-2007
Data Collect Site:	NO	Township I:	30.0
Water Use Permit:	NO	UTM Easting:	330620.988
Well Drill:	AUGER	UTM Northing:	3085813.389
Well Depth:	30.0	Point X:	-82.7207406519301
Well Casing:	2.0	Point Y:	27.8864461719019
Casing to:	28.5	Latitude:	27 53 11.21
Static Water:	0.0	Longitude:	82 43 14.67
Contractor:	KELLY HUSS		
Site Name:	616608 - 1		
Owner Name:	Honeywell Inc		
WCP Sites:	http://www38.swfwmd.state.fl.us/Support/WCP/WcpDetail.aspx?permit=616608		
Well Use:	MONITOR		
Well Located:			
Well Located 1:	13350 US HWY 19 NORTH		
Well Located 2:			

Map Key	Direction	Distance (mi)	Distance (ft)	Elevation (ft)	DB
250	SSW	0.56	2,951.65	16.51	WATER WELLS

Site ID:	286721	Section ID:	8.0
Well Constr Permit:	535855	Range ID:	16.0
WCP Status:	6	SPFWE:	423344.10180692
Well No:	0	SPFWN:	1292105.77376685
License No:	2879	GIS Update:	15-Jan-2007
Permit Issued:	16-Mar-1993	Last Update:	13-Jan-2007
Data Collect Site:	NO	Township I:	30.0
Water Use Permit:	NO	UTM Easting:	330620.988
Well Drill:		UTM Northing:	3085813.389
Well Depth:	0.0	Point X:	-82.7207406519301
Well Casing:	2.0	Point Y:	27.8864461719019
Casing to:	0.0	Latitude:	27 53 11.21
Static Water:	0.0	Longitude:	82 43 14.67
Contractor:	Huss Drilling, Inc		
Site Name:	535855 - 8		
Owner Name:	Florida Groundwater Services		
WCP Sites:	http://www38.swfwmd.state.fl.us/Support/WCP/WcpDetail.aspx?permit=535855		
Well Use:	MONITOR		
Well Located:			
Well Located 1:	111 SOUTH ARMENIA AVE		
Well Located 2:			

Map Key	Direction	Distance (mi)	Distance (ft)	Elevation (ft)	DB
250	SSW	0.56	2,951.65	16.51	WATER WELLS

Wells and Additional Sources Detail Report

Site ID:	458207	Section ID:	8.0
Well Constr Permit:	654620	Range ID:	16.0
WCP Status:	6	SPFWE:	423344.10082267
Well No:	2	SPFWN:	1292105.77376685
License No:	9224	GIS Update:	16-Mar-2010
Permit Issued:	13-Jun-2001	Last Update:	13-Jan-2007
Data Collect Site:	NO	Township I:	30.0
Water Use Permit:	NO	UTM Easting:	330620.9877
Well Drill:	HYDRAULIC PUNCH	UTM Northing:	3085813.389
Well Depth:	30.0	Point X:	-82.7207406549768
Well Casing:	0.5	Point Y:	27.8864461718859
Casing to:	15.0	Latitude:	27 53 11.21
Static Water:	0.0	Longitude:	82 43 14.67
Contractor:	HSA ENGINEERS & SCIENTISTS		
Site Name:	654620 - 2		
Owner Name:	Jeffry Knight		
WCP Sites:	http://www38.swfwmd.state.fl.us/Support/WCP/WcpDetail.aspx?permit=654620		
Well Use:	MONITOR		
Well Located:			
Well Located 1:	6056 ULMERTON RD		
Well Located 2:			

Map Key	Direction	Distance (mi)	Distance (ft)	Elevation (ft)	DB
250	SSW	0.56	2,951.65	16.51	WATER WELLS

Site ID:	151424	Section ID:	8.0
Well Constr Permit:	414904	Range ID:	16.0
WCP Status:	6	SPFWE:	423344.10180692
Well No:	1	SPFWN:	1292105.77376685
License No:	2254	GIS Update:	25-May-2005
Permit Issued:	25-Apr-1986	Last Update:	13-Jan-2007
Data Collect Site:	NO	Township I:	30.0
Water Use Permit:	NO	UTM Easting:	330620.988
Well Drill:	AUGER	UTM Northing:	3085813.389
Well Depth:	12.0	Point X:	-82.7207406519301
Well Casing:	2.0	Point Y:	27.8864461719019
Casing to:	2.0	Latitude:	27 53 11.21
Static Water:	5.0	Longitude:	82 43 14.67
Contractor:	IMPERIAL TESTING LABS		
Site Name:	414904 - 1		
Owner Name:	Fehr, Robert		
WCP Sites:	http://www38.swfwmd.state.fl.us/Support/WCP/WcpDetail.aspx?permit=414904		
Well Use:	MONITOR		
Well Located:			
Well Located 1:	12322 OAKS LA		
Well Located 2:			

Map Key	Direction	Distance (mi)	Distance (ft)	Elevation (ft)	DB
250	SSW	0.56	2,951.65	16.51	WATER WELLS

Site ID:	520917	Section ID:	8.0
Well Constr Permit:	693213	Range ID:	16.0
WCP Status:	6	SPFWE:	423344.10082267
Well No:	7	SPFWN:	1292105.77376685
License No:	9193	GIS Update:	16-Mar-2010
Permit Issued:	08-Dec-2003	Last Update:	13-Jan-2007
Data Collect Site:	NO	Township I:	30.0
Water Use Permit:	NO	UTM Easting:	330620.9877
Well Drill:	HYDRAULIC PUNCH	UTM Northing:	3085813.389
Well Depth:	11.0	Point X:	-82.7207406549768
Well Casing:	1.0	Point Y:	27.8864461718859
Casing to:	2.0	Latitude:	27 53 11.21
Static Water:	0.0	Longitude:	82 43 14.67
Contractor:	ENVIRONMENTAL ENGINEERING CONSUL		
Site Name:	693213 - 7		
Owner Name:	Medico Environmental Ser Inc		
WCP Sites:	http://www38.swfwmd.state.fl.us/Support/WCP/WcpDetail.aspx?permit=693213		
Well Use:	MONITOR		
Well Located:			
Well Located 1:	13200 58TH ST N		
Well Located 2:			

Map Key	Direction	Distance (mi)	Distance (ft)	Elevation (ft)	DB
250	SSW	0.56	2,951.65	16.51	WATER WELLS

Site ID:	287787	Section ID:	8.0
Well Constr Permit:	536524	Range ID:	16.0
WCP Status:	6	SPFWE:	423344.10180692
Well No:	1	SPFWN:	1292105.77376685
License No:	9148	GIS Update:	25-May-2005
Permit Issued:	06-Apr-1993	Last Update:	13-Jan-2007
Data Collect Site:	NO	Township I:	30.0
Water Use Permit:	NO	UTM Easting:	330620.988
Well Drill:	AUGER	UTM Northing:	3085813.389
Well Depth:	10.0	Point X:	-82.7207406519301
Well Casing:	2.0	Point Y:	27.8864461719019
Casing to:	2.0	Latitude:	27 53 11.21
Static Water:	0.0	Longitude:	82 43 14.67
Contractor:	Davis Drilling LLC		
Site Name:	536524 - 1		
Owner Name:	Calvin L Glasbrenner		
WCP Sites:	http://www38.swfwmd.state.fl.us/Support/WCP/WcpDetail.aspx?permit=536524		

Well Use:	MONITOR
Well Located:	
Well Located 1:	6409 123RD AVE N
Well Located 2:	

Map Key	Direction	Distance (mi)	Distance (ft)	Elevation (ft)	DB
250	SSW	0.56	2,951.65	16.51	WATER WELLS

Site ID:	407521	Section ID:	8.0
Well Constr Permit:	616609	Range ID:	16.0
WCP Status:	6	SPFWE:	423344.10180692
Well No:	1	SPFWN:	1292105.77376685
License No:	9177	GIS Update:	25-May-2005
Permit Issued:	03-Mar-1999	Last Update:	13-Jan-2007
Data Collect Site:	NO	Township I:	30.0
Water Use Permit:	NO	UTM Easting:	330620.988
Well Drill:	AUGER	UTM Northing:	3085813.389
Well Depth:	15.0	Point X:	-82.7207406519301
Well Casing:	2.0	Point Y:	27.8864461719019
Casing to:	5.0	Latitude:	27 53 11.21
Static Water:	0.0	Longitude:	82 43 14.67
Contractor:	KELLY HUSS		
Site Name:	616609 - 1		
Owner Name:	Honeywell Inc		
WCP Sites:	http://www38.swfwmd.state.fl.us/Support/WCP/WcpDetail.aspx?permit=616609		
Well Use:	MONITOR		
Well Located:			
Well Located 1:	13350 US HWY 19 NORTH		
Well Located 2:			

Map Key	Direction	Distance (mi)	Distance (ft)	Elevation (ft)	DB
250	SSW	0.56	2,951.65	16.51	WATER WELLS

Site ID:	238475	Section ID:	8.0
Well Constr Permit:	501981	Range ID:	16.0
WCP Status:	6	SPFWE:	423344.10180692
Well No:	1	SPFWN:	1292105.77376685
License No:	9026	GIS Update:	25-May-2005
Permit Issued:	20-Jul-1990	Last Update:	13-Jan-2007
Data Collect Site:	NO	Township I:	30.0
Water Use Permit:	NO	UTM Easting:	330620.988
Well Drill:	AUGER	UTM Northing:	3085813.389
Well Depth:	7.0	Point X:	-82.7207406519301
Well Casing:	2.0	Point Y:	27.8864461719019
Casing to:	2.0	Latitude:	27 53 11.21
Static Water:	2.0	Longitude:	82 43 14.67

Wells and Additional Sources Detail Report

Contractor:	JOHNNY LAMBERT
Site Name:	501981 - 1
Owner Name:	Pick Kwik
WCP Sites:	http://www38.swfwmd.state.fl.us/Support/WCP/WcpDetail.aspx?permit=501981
Well Use:	MONITOR
Well Located:	
Well Located 1:	3165 MCMULLEN BOOTH RD
Well Located 2:	

Map Key	Direction	Distance (mi)	Distance (ft)	Elevation (ft)	DB
250	SSW	0.56	2,951.65	16.51	WATER WELLS

Site ID:	544045	Section ID:	8.0
Well Constr Permit:	712570	Range ID:	16.0
WCP Status:	6	SPFWE:	423344.10082267
Well No:	8	SPFWN:	1292105.77376685
License No:	9224	GIS Update:	16-Mar-2010
Permit Issued:	19-Jan-2005	Last Update:	13-Jan-2007
Data Collect Site:	NO	Township I:	30.0
Water Use Permit:	NO	UTM Easting:	330620.9877
Well Drill:	HYDRAULIC PUNCH	UTM Northing:	3085813.389
Well Depth:	25.0	Point X:	-82.7207406549768
Well Casing:	0.5	Point Y:	27.8864461718859
Casing to:	20.0	Latitude:	27 53 11.21
Static Water:	0.0	Longitude:	82 43 14.67
Contractor:	HSA ENGINEERS & SCIENTISTS		
Site Name:	712570 - 8		
Owner Name:	Jeffry Knight		
WCP Sites:	http://www38.swfwmd.state.fl.us/Support/WCP/WcpDetail.aspx?permit=712570		
Well Use:	MONITOR		
Well Located:			
Well Located 1:	6056 ULMERTON RD		
Well Located 2:			

Map Key	Direction	Distance (mi)	Distance (ft)	Elevation (ft)	DB
250	SSW	0.56	2,951.65	16.51	WATER WELLS

Site ID:	287788	Section ID:	8.0
Well Constr Permit:	536524	Range ID:	16.0
WCP Status:	6	SPFWE:	423344.10180692
Well No:	2	SPFWN:	1292105.77376685
License No:	9148	GIS Update:	25-May-2005
Permit Issued:	06-Apr-1993	Last Update:	13-Jan-2007
Data Collect Site:	NO	Township I:	30.0
Water Use Permit:	NO	UTM Easting:	330620.988
Well Drill:	AUGER	UTM Northing:	3085813.389

Well Depth:	10.0	Point X:	-82.7207406519301
Well Casing:	2.0	Point Y:	27.8864461719019
Casing to:	2.0	Latitude:	27 53 11.21
Static Water:	0.0	Longitude:	82 43 14.67
Contractor:	Davis Drilling LLC		
Site Name:	536524 - 2		
Owner Name:	Calvin L Glasbrenner		
WCP Sites:	http://www38.swfwmd.state.fl.us/Support/WCP/WcpDetail.aspx?permit=536524		
Well Use:	MONITOR		
Well Located:			
Well Located 1:	6409 123RD AVE N		
Well Located 2:			

Map Key	Direction	Distance (mi)	Distance (ft)	Elevation (ft)	DB
250	SSW	0.56	2,951.65	16.51	WATER WELLS

Site ID:	411258	Section ID:	8.0
Well Constr Permit:	619604	Range ID:	16.0
WCP Status:	6	SPFWE:	423344.10180692
Well No:	3	SPFWN:	1292105.77376685
License No:	9177	GIS Update:	25-May-2005
Permit Issued:	04-May-1999	Last Update:	13-Jan-2007
Data Collect Site:	NO	Township I:	30.0
Water Use Permit:	NO	UTM Easting:	330620.988
Well Drill:	AUGER	UTM Northing:	3085813.389
Well Depth:	40.0	Point X:	-82.7207406519301
Well Casing:	2.0	Point Y:	27.8864461719019
Casing to:	30.0	Latitude:	27 53 11.21
Static Water:	0.0	Longitude:	82 43 14.67
Contractor:	KELLY HUSS		
Site Name:	619604 - 3		
Owner Name:	Metropolitan Life Real Estate Investors		
WCP Sites:	http://www38.swfwmd.state.fl.us/Support/WCP/WcpDetail.aspx?permit=619604		
Well Use:	MONITOR		
Well Located:			
Well Located 1:	12707 US 19N		
Well Located 2:			

Map Key	Direction	Distance (mi)	Distance (ft)	Elevation (ft)	DB
250	SSW	0.56	2,951.65	16.51	WATER WELLS

Site ID:	372081	Section ID:	8.0
Well Constr Permit:	589975	Range ID:	16.0
WCP Status:	6	SPFWE:	423344.10082267
Well No:	2	SPFWN:	1292105.77376685
License No:	9212	GIS Update:	16-Mar-2010

Permit Issued:	28-Mar-1997	Last Update:	13-Jan-2007
Data Collect Site:	NO	Township I:	30.0
Water Use Permit:	NO	UTM Easting:	330620.9877
Well Drill:	JETTED	UTM Northing:	3085813.389
Well Depth:	21.0	Point X:	-82.7207406549768
Well Casing:	2.0	Point Y:	27.8864461718859
Casing to:	11.0	Latitude:	27 53 11.21
Static Water:	0.0	Longitude:	82 43 14.67
Contractor:	Advanced Landscaping Services In		
Site Name:	589975 - 2		
Owner Name:	Ben Jacob & Assoc		
WCP Sites:	http://www38.swfwmd.state.fl.us/Support/WCP/WcpDetail.aspx?permit=589975		
Well Use:	IRRIGATION		
Well Located:			
Well Located 1:	125TH AV & 66TH ST N		
Well Located 2:			

Map Key	Direction	Distance (mi)	Distance (ft)	Elevation (ft)	DB
250	SSW	0.56	2,951.65	16.51	WATER WELLS

Site ID:	190861	Section ID:	8.0
Well Constr Permit:	454365	Range ID:	16.0
WCP Status:	6	SPFWE:	423344.10180692
Well No:	1	SPFWN:	1292105.77376685
License No:	2807	GIS Update:	25-May-2005
Permit Issued:	29-Apr-1988	Last Update:	13-Jan-2007
Data Collect Site:	NO	Township I:	30.0
Water Use Permit:	NO	UTM Easting:	330620.988
Well Drill:	AUGER	UTM Northing:	3085813.389
Well Depth:	12.0	Point X:	-82.7207406519301
Well Casing:	2.0	Point Y:	27.8864461719019
Casing to:	12.0	Latitude:	27 53 11.21
Static Water:	0.0	Longitude:	82 43 14.67
Contractor:	BROWN & ASSOCIATES ENVIRONMENTAL		
Site Name:	454365 - 1		
Owner Name:	Florida Dept Of Transportation		
WCP Sites:	http://www38.swfwmd.state.fl.us/Support/WCP/WcpDetail.aspx?permit=454365		
Well Use:	MONITOR		
Well Located:			
Well Located 1:	PO BOX 16398		
Well Located 2:			

Map Key	Direction	Distance (mi)	Distance (ft)	Elevation (ft)	DB
250	SSW	0.56	2,951.65	16.51	WATER WELLS

Site ID:	241460	Section ID:	8.0

Wells and Additional Sources Detail Report

Well Constr Permit:	504967	Range ID:	16.0
WCP Status:	6	SPFWE:	423344.10180692
Well No:	1	SPFWN:	1292105.77376685
License No:	9053	GIS Update:	25-May-2005
Permit Issued:	02-Oct-1990	Last Update:	13-Jan-2007
Data Collect Site:	NO	Township I:	30.0
Water Use Permit:	NO	UTM Easting:	330620.988
Well Drill:	AUGER	UTM Northing:	3085813.389
Well Depth:	12.0	Point X:	-82.7207406519301
Well Casing:	2.0	Point Y:	27.8864461719019
Casing to:	2.0	Latitude:	27 53 11.21
Static Water:	3.0	Longitude:	82 43 14.67
Contractor:	AMERICAN DRILLING, INC.		
Site Name:	504967 - 1		
Owner Name:	Merit Electric Co		
WCP Sites:	http://www38.swfwmd.state.fl.us/Support/WCP/WcpDetail.aspx?permit=504967		
Well Use:	MONITOR		
Well Located:			
Well Located 1:	6520 125TH AVE N		
Well Located 2:			

Map Key	Direction	Distance (mi)	Distance (ft)	Elevation (ft)	DB
250	SSW	0.56	2,951.65	16.51	WATER WELLS

Site ID:	248118	Section ID:	8.0
Well Constr Permit:	511589	Range ID:	16.0
WCP Status:	6	SPFWE:	423344.10180692
Well No:	7	SPFWN:	1292105.77376685
License No:	9105	GIS Update:	25-May-2005
Permit Issued:	12-Mar-1991	Last Update:	13-Jan-2007
Data Collect Site:	NO	Township I:	30.0
Water Use Permit:	NO	UTM Easting:	330620.988
Well Drill:	COMBINATION (TWO OR MORE METHODS)	UTM Northing:	3085813.389
Well Depth:	30.0	Point X:	-82.7207406519301
Well Casing:	2.0	Point Y:	27.8864461719019
Casing to:	20.0	Latitude:	27 53 11.21
Static Water:	0.0	Longitude:	82 43 14.67
Contractor:	JOHN MAURER		
Site Name:	511589 - 7		
Owner Name:	Honeywell Inc		
WCP Sites:	http://www38.swfwmd.state.fl.us/Support/WCP/WcpDetail.aspx?permit=511589		
Well Use:	MONITOR		
Well Located:			
Well Located 1:	13350 US HWY 19 S		
Well Located 2:			

Wells and Additional Sources Detail Report

Map Key	Direction	Distance (mi)	Distance (ft)	Elevation (ft)	DB
250	SSW	0.56	2,951.65	16.51	WATER WELLS

Site ID:	212768	Section ID:	8.0
Well Constr Permit:	476272	Range ID:	16.0
WCP Status:	6	SPFWE:	423344.10180692
Well No:	1	SPFWN:	1292105.77376685
License No:	9033	GIS Update:	16-Nov-2006
Permit Issued:	27-Feb-1989	Last Update:	13-Jan-2007
Data Collect Site:	NO	Township I:	30.0
Water Use Permit:	NO	UTM Easting:	330620.988
Well Drill:	ROTARY	UTM Northing:	3085813.389
Well Depth:	102.0	Point X:	-82.7207406519301
Well Casing:	2.0	Point Y:	27.8864461719019
Casing to:	102.0	Latitude:	27 53 11.21
Static Water:	0.0	Longitude:	82 43 14.67
Contractor:	S.W.F.W.M.D.		
Site Name:	476272 - 1		
Owner Name:	Richard L Hain Sr		
WCP Sites:	http://www38.swfwmd.state.fl.us/Support/WCP/WcpDetail.aspx?permit=476272		
Well Use:	PLUGGED		
Well Located:			
Well Located 1:	5833 126TH AVE N		
Well Located 2:			

Map Key	Direction	Distance (mi)	Distance (ft)	Elevation (ft)	DB
250	SSW	0.56	2,951.65	16.51	WATER WELLS

Site ID:	401924	Section ID:	8.0
Well Constr Permit:	612725	Range ID:	16.0
WCP Status:	6	SPFWE:	423344.10180692
Well No:	3	SPFWN:	1292105.77376685
License No:	2805	GIS Update:	25-May-2005
Permit Issued:	23-Nov-1998	Last Update:	13-Jan-2007
Data Collect Site:	NO	Township I:	30.0
Water Use Permit:	NO	UTM Easting:	330620.988
Well Drill:	AUGER	UTM Northing:	3085813.389
Well Depth:	15.0	Point X:	-82.7207406519301
Well Casing:	2.0	Point Y:	27.8864461719019
Casing to:	1.5	Latitude:	27 53 11.21
Static Water:	4.0	Longitude:	82 43 14.67
Contractor:	DIVERSIFIED DRILLING CORP.		
Site Name:	612725 - 3		
Owner Name:	Honeywell Inc		
WCP Sites:	http://www38.swfwmd.state.fl.us/Support/WCP/WcpDetail.aspx?permit=612725		

Well Use:	MONITOR
Well Located:	
Well Located 1:	13350 US HWY 19 N
Well Located 2:	

Map Key	Direction	Distance (mi)	Distance (ft)	Elevation (ft)	DB
250	SSW	0.56	2,951.65	16.51	WATER WELLS

Site ID:	281975	Section ID:	8.0
Well Constr Permit:	533097	Range ID:	16.0
WCP Status:	6	SPFWE:	423344.10180692
Well No:	1	SPFWN:	1292105.77376685
License No:	9009	GIS Update:	25-May-2005
Permit Issued:	28-Dec-1992	Last Update:	13-Jan-2007
Data Collect Site:	NO	Township I:	30.0
Water Use Permit:	NO	UTM Easting:	330620.988
Well Drill:	AUGER	UTM Northing:	3085813.389
Well Depth:	35.0	Point X:	-82.7207406519301
Well Casing:	2.0	Point Y:	27.8864461719019
Casing to:	2.0	Latitude:	27 53 11.21
Static Water:	0.0	Longitude:	82 43 14.67
Contractor:	INTEGRATED ENVIRONMENTAL SOLUTIO		
Site Name:	533097 - 1		
Owner Name:	Galloway Chemicals		
WCP Sites:	http://www38.swfwmd.state.fl.us/Support/WCP/WcpDetail.aspx?permit=533097		
Well Use:	MONITOR		
Well Located:			
Well Located 1:	6414 125TH AVE.N. LARGO		
Well Located 2:			

Map Key	Direction	Distance (mi)	Distance (ft)	Elevation (ft)	DB
250	SSW	0.56	2,951.65	16.51	WATER WELLS

Site ID:	361382	Section ID:	8.0
Well Constr Permit:	581813	Range ID:	16.0
WCP Status:	6	SPFWE:	423344.10082267
Well No:	5	SPFWN:	1292105.77376685
License No:	9026	GIS Update:	16-Mar-2010
Permit Issued:	19-Jul-1996	Last Update:	13-Jan-2007
Data Collect Site:	NO	Township I:	30.0
Water Use Permit:	NO	UTM Easting:	330620.9877
Well Drill:	AUGER	UTM Northing:	3085813.389
Well Depth:	30.0	Point X:	-82.7207406549768
Well Casing:	2.0	Point Y:	27.8864461718859
Casing to:	20.0	Latitude:	27 53 11.21
Static Water:	4.0	Longitude:	82 43 14.67

Contractor:	JOHNNY LAMBERT
Site Name:	581813 - 5
Owner Name:	P.S.I.
WCP Sites:	http://www38.swfwmd.state.fl.us/Support/WCP/WcpDetail.aspx?permit=581813
Well Use:	MONITOR
Well Located:	
Well Located 1:	6056 ULMERTON RD
Well Located 2:	

Map Key	Direction	Distance (mi)	Distance (ft)	Elevation (ft)	DB
250	SSW	0.56	2,951.65	16.51	WATER WELLS

Site ID:	479128	Section ID:	8.0
Well Constr Permit:	668191	Range ID:	16.0
WCP Status:	6	SPFWE:	423344.10180692
Well No:	1	SPFWN:	1292105.77376685
License No:	9222	GIS Update:	25-May-2005
Permit Issued:	25-Apr-2002	Last Update:	13-Jan-2007
Data Collect Site:	NO	Township I:	30.0
Water Use Permit:	NO	UTM Easting:	330620.988
Well Drill:	PLUGGED BY APPROVED METHOD	UTM Northing:	3085813.389
Well Depth:	13.5	Point X:	-82.7207406519301
Well Casing:	2.0	Point Y:	27.8864461719019
Casing to:	13.5	Latitude:	27 53 11.21
Static Water:	0.0	Longitude:	82 43 14.67
Contractor:	First Choice Marine Supply		
Site Name:	668191 - 1		
Owner Name:	Inex Corp		
WCP Sites:	http://www38.swfwmd.state.fl.us/Support/WCP/WcpDetail.aspx?permit=668191		
Well Use:	PLUGGED		
Well Located:			
Well Located 1:	13327 US HIGHWAY 19 NORTH		
Well Located 2:			

Map Key	Direction	Distance (mi)	Distance (ft)	Elevation (ft)	DB
250	SSW	0.56	2,951.65	16.51	WATER WELLS

Site ID:	251142	Section ID:	8.0
Well Constr Permit:	513638	Range ID:	16.0
WCP Status:	6	SPFWE:	423344.10180692
Well No:	1	SPFWN:	1292105.77376685
License No:	1369	GIS Update:	25-May-2005
Permit Issued:	16-May-1991	Last Update:	13-Jan-2007
Data Collect Site:	NO	Township I:	30.0
Water Use Permit:	NO	UTM Easting:	330620.988

Well Drill:	COMBINATION (TWO OR MORE METHODS)	UTM Northing:	3085813.389
Well Depth:	240.0	Point X:	-82.7207406519301
Well Casing:	4.0	Point Y:	27.8864461719019
Casing to:	94.0	Latitude:	27 53 11.21
Static Water:	14.0	Longitude:	82 43 14.67
Contractor:	FOURQUREAN WELL DRILLING		
Site Name:	513638 - 1		
Owner Name:	Pinellas Park High School		
WCP Sites:	http://www38.swfwmd.state.fl.us/Support/WCP/WcpDetail.aspx?permit=513638		
Well Use:	IRRIGATION		
Well Located:			
Well Located 1:	6305 118TH AVENUE N.		
Well Located 2:			

Map Key	Direction	Distance (mi)	Distance (ft)	Elevation (ft)	DB
250	SSW	0.56	2,951.65	16.51	WATER WELLS

Site ID:	546568	Section ID:	8.0
Well Constr Permit:	714305	Range ID:	16.0
WCP Status:	6	SPFWE:	423344.10180692
Well No:	2	SPFWN:	1292105.77376685
License No:	2879	GIS Update:	25-May-2005
Permit Issued:	17-Feb-2005	Last Update:	13-Jan-2007
Data Collect Site:	NO	Township I:	30.0
Water Use Permit:	NO	UTM Easting:	330620.988
Well Drill:	HYDRAULIC PUNCH	UTM Northing:	3085813.389
Well Depth:	30.0	Point X:	-82.7207406519301
Well Casing:	1.0	Point Y:	27.8864461719019
Casing to:	20.0	Latitude:	27 53 11.21
Static Water:	0.0	Longitude:	82 43 14.67
Contractor:	Huss Drilling, Inc		
Site Name:	714305 - 2		
Owner Name:	Honeywell Inc		
WCP Sites:	http://www38.swfwmd.state.fl.us/Support/WCP/WcpDetail.aspx?permit=714305		
Well Use:	MONITOR		
Well Located:			
Well Located 1:	13350 US Hwy 19 N. Clearwater		
Well Located 2:			

Map Key	Direction	Distance (mi)	Distance (ft)	Elevation (ft)	DB
250	SSW	0.56	2,951.65	16.51	WATER WELLS

Site ID:	319257	Section ID:	8.0
Well Constr Permit:	555528	Range ID:	16.0
WCP Status:	6	SPFWE:	423344.10180692

Well No:	3	SPFWN:	1292105.77376685
License No:	9026	GIS Update:	25-May-2005
Permit Issued:	21-Jul-1994	Last Update:	13-Jan-2007
Data Collect Site:	NO	Township I:	30.0
Water Use Permit:	NO	UTM Easting:	330620.988
Well Drill:	AUGER	UTM Northing:	3085813.389
Well Depth:	15.0	Point X:	-82.7207406519301
Well Casing:	2.0	Point Y:	27.8864461719019
Casing to:	5.0	Latitude:	27 53 11.21
Static Water:	4.0	Longitude:	82 43 14.67
Contractor:	JOHNNY LAMBERT		
Site Name:	555528 - 3		
Owner Name:	Robert Huss, Jr		
WCP Sites:	http://www38.swfwmd.state.fl.us/Support/WCP/WcpDetail.aspx?permit=555528		
Well Use:	MONITOR		
Well Located:			
Well Located 1:	21509 SNOW HILL RD		
Well Located 2:			

Map Key	Direction	Distance (mi)	Distance (ft)	Elevation (ft)	DB
250	SSW	0.56	2,951.65	16.51	WATER WELLS

Site ID:	492127	Section ID:	8.0
Well Constr Permit:	675891	Range ID:	16.0
WCP Status:	6	SPFWE:	423344.10180692
Well No:	3	SPFWN:	1292105.77376685
License No:	9319	GIS Update:	25-May-2005
Permit Issued:	04-Oct-2002	Last Update:	13-Jan-2007
Data Collect Site:	NO	Township I:	30.0
Water Use Permit:	NO	UTM Easting:	330620.988
Well Drill:	AUGER	UTM Northing:	3085813.389
Well Depth:	25.0	Point X:	-82.7207406519301
Well Casing:	2.0	Point Y:	27.8864461719019
Casing to:	10.0	Latitude:	27 53 11.21
Static Water:	0.0	Longitude:	82 43 14.67
Contractor:	CHARLES C SIMMONS		
Site Name:	675891 - 3		
Owner Name:	Inex Corp		
WCP Sites:	http://www38.swfwmd.state.fl.us/Support/WCP/WcpDetail.aspx?permit=675891		
Well Use:	MONITOR		
Well Located:			
Well Located 1:	13327 U.S. HIGHWAY 19 NORTH		
Well Located 2:			

Map Key	Direction	Distance (mi)	Distance (ft)	Elevation (ft)	DB
250	SSW	0.56	2,951.65	16.51	WATER WELLS

Site ID:	500086	Section ID:	8.0
Well Constr Permit:	680609	Range ID:	16.0
WCP Status:	6	SPFWE:	423344.10082267
Well No:	1	SPFWN:	1292105.77376685
License No:	9277	GIS Update:	16-Mar-2010
Permit Issued:	07-Feb-2003	Last Update:	13-Jan-2007
Data Collect Site:	NO	Township I:	30.0
Water Use Permit:	NO	UTM Easting:	330620.9877
Well Drill:	AUGER	UTM Northing:	3085813.389
Well Depth:	36.0	Point X:	-82.7207406549768
Well Casing:	6.0	Point Y:	27.8864461718859
Casing to:	26.0	Latitude:	27 53 11.21
Static Water:	0.0	Longitude:	82 43 14.67
Contractor:	SWFWMD		
Site Name:	680609 - 1		
Owner Name:	Jeffry Knight		
WCP Sites:	http://www38.swfwmd.state.fl.us/Support/WCP/WcpDetail.aspx?permit=680609		
Well Use:	MONITOR		
Well Located:			
Well Located 1:	6056 ULMERTON ROAD		
Well Located 2:			

Map Key	Direction	Distance (mi)	Distance (ft)	Elevation (ft)	DB
250	SSW	0.56	2,951.65	16.51	WATER WELLS

Site ID:	241757	Section ID:	8.0
Well Constr Permit:	505264	Range ID:	16.0
WCP Status:	6	SPFWE:	423344.10180692
Well No:	1	SPFWN:	1292105.77376685
License No:	1704	GIS Update:	31-Oct-2006
Permit Issued:	09-Oct-1990	Last Update:	13-Jan-2007
Data Collect Site:	NO	Township I:	30.0
Water Use Permit:	NO	UTM Easting:	330620.988
Well Drill:	AUGER	UTM Northing:	3085813.389
Well Depth:	12.0	Point X:	-82.7207406519301
Well Casing:	2.0	Point Y:	27.8864461719019
Casing to:	2.0	Latitude:	27 53 11.21
Static Water:	6.0	Longitude:	82 43 14.67
Contractor:	PROFESSIONAL SER INDUSTRIES INC		
Site Name:	505264 - 1		
Owner Name:	Leggette, Brashears & Graham, In		
WCP Sites:	http://www38.swfwmd.state.fl.us/Support/WCP/WcpDetail.aspx?permit=505264		
Well Use:	MONITOR		
Well Located:			
Well Located 1:	10014 N DALE MABRY HIGHWAY, #205		

Well Located 2:

Map Key	Direction	Distance (mi)	Distance (ft)	Elevation (ft)	DB
250	SSW	0.56	2,951.65	16.51	WATER WELLS

Site ID:	151425	Section ID:	8.0
Well Constr Permit:	414905	Range ID:	16.0
WCP Status:	6	SPFWE:	423344.10180692
Well No:	1	SPFWN:	1292105.77376685
License No:	2254	GIS Update:	25-May-2005
Permit Issued:	25-Apr-1986	Last Update:	13-Jan-2007
Data Collect Site:	NO	Township I:	30.0
Water Use Permit:	NO	UTM Easting:	330620.988
Well Drill:	AUGER	UTM Northing:	3085813.389
Well Depth:	12.0	Point X:	-82.7207406519301
Well Casing:	2.0	Point Y:	27.8864461719019
Casing to:	2.0	Latitude:	27 53 11.21
Static Water:	4.0	Longitude:	82 43 14.67
Contractor:	IMPERIAL TESTING LABS		
Site Name:	414905 - 1		
Owner Name:	Fehr, Robert		
WCP Sites:	http://www38.swfwmd.state.fl.us/Support/WCP/WcpDetail.aspx?permit=414905		
Well Use:	MONITOR		
Well Located:			
Well Located 1:	12322 OAKS LA		
Well Located 2:			

Map Key	Direction	Distance (mi)	Distance (ft)	Elevation (ft)	DB
250	SSW	0.56	2,951.65	16.51	WATER WELLS

Site ID:	294706	Section ID:	8.0
Well Constr Permit:	540824	Range ID:	16.0
WCP Status:	6	SPFWE:	423344.10180692
Well No:	4	SPFWN:	1292105.77376685
License No:	1582	GIS Update:	25-May-2005
Permit Issued:	19-Jul-1993	Last Update:	13-Jan-2007
Data Collect Site:	NO	Township I:	30.0
Water Use Permit:	NO	UTM Easting:	330620.988
Well Drill:	JETTED	UTM Northing:	3085813.389
Well Depth:	16.0	Point X:	-82.7207406519301
Well Casing:	1.25	Point Y:	27.8864461719019
Casing to:	11.0	Latitude:	27 53 11.21
Static Water:	0.0	Longitude:	82 43 14.67
Contractor:	WILLETT PUMPS & SPRINKLERS		
Site Name:	540824 - 4		
Owner Name:	Jerry Bueler		

WCP Sites:	http://www38.swfwmd.state.fl.us/Support/WCP/WcpDetail.aspx?permit=540824
Well Use:	IRRIGATION
Well Located:	
Well Located 1:	6537 - 126TH AVENUE N
Well Located 2:	

Map Key	Direction	Distance (mi)	Distance (ft)	Elevation (ft)	DB
250	SSW	0.56	2,951.65	16.51	WATER WELLS

Site ID:	544055	Section ID:	8.0
Well Constr Permit:	712571	Range ID:	16.0
WCP Status:	6	SPFWE:	423344.10082267
Well No:	2	SPFWN:	1292105.77376685
License No:	9224	GIS Update:	16-Mar-2010
Permit Issued:	19-Jan-2005	Last Update:	13-Jan-2007
Data Collect Site:	NO	Township I:	30.0
Water Use Permit:	NO	UTM Easting:	330620.9877
Well Drill:	HYDRAULIC PUNCH	UTM Northing:	3085813.389
Well Depth:	25.0	Point X:	-82.7207406549768
Well Casing:	1.0	Point Y:	27.8864461718859
Casing to:	20.0	Latitude:	27 53 11.21
Static Water:	0.0	Longitude:	82 43 14.67
Contractor:	HSA ENGINEERS & SCIENTISTS		
Site Name:	712571 - 2		
Owner Name:	Jeffry Knight		
WCP Sites:	http://www38.swfwmd.state.fl.us/Support/WCP/WcpDetail.aspx?permit=712571		
Well Use:	MONITOR		
Well Located:			
Well Located 1:	6056 ULMERTON RD		
Well Located 2:			

Map Key	Direction	Distance (mi)	Distance (ft)	Elevation (ft)	DB
250	SSW	0.56	2,951.65	16.51	WATER WELLS

Site ID:	350332	Section ID:	8.0
Well Constr Permit:	574012	Range ID:	16.0
WCP Status:	6	SPFWE:	423344.10180692
Well No:	3	SPFWN:	1292105.77376685
License No:	2805	GIS Update:	25-May-2005
Permit Issued:	27-Nov-1995	Last Update:	13-Jan-2007
Data Collect Site:	NO	Township I:	30.0
Water Use Permit:	NO	UTM Easting:	330620.988
Well Drill:	COMBINATION (TWO OR MORE METHODS)	UTM Northing:	3085813.389
Well Depth:	17.0	Point X:	-82.7207406519301
Well Casing:	2.0	Point Y:	27.8864461719019

Casing to:	2.0	Latitude:	27 53 11.21
Static Water:	3.5	Longitude:	82 43 14.67
Contractor:	DIVERSIFIED DRILLING CORP.		
Site Name:	574012 - 3		
Owner Name:	Honeywell Inc		
WCP Sites:	http://www38.swfwmd.state.fl.us/Support/WCP/WcpDetail.aspx?permit=574012		
Well Use:	MONITOR		
Well Located:			
Well Located 1:	13350 US HWY 19 N		
Well Located 2:			

Map Key	Direction	Distance (mi)	Distance (ft)	Elevation (ft)	DB
250	SSW	0.56	2,951.65	16.51	WATER WELLS

Site ID:	538616	Section ID:	8.0
Well Constr Permit:	712038	Range ID:	16.0
WCP Status:	6	SPFWE:	423344.10082267
Well No:	2	SPFWN:	1292105.77376685
License No:	9224	GIS Update:	16-Mar-2010
Permit Issued:	07-Jan-2005	Last Update:	13-Jan-2007
Data Collect Site:	NO	Township I:	30.0
Water Use Permit:	NO	UTM Easting:	330620.9877
Well Drill:	HYDRAULIC PUNCH	UTM Northing:	3085813.389
Well Depth:	25.0	Point X:	-82.7207406549768
Well Casing:	0.5	Point Y:	27.8864461718859
Casing to:	20.0	Latitude:	27 53 11.21
Static Water:	0.0	Longitude:	82 43 14.67
Contractor:	HSA ENGINEERS & SCIENTISTS		
Site Name:	712038 - 2		
Owner Name:	Jeffry Knight		
WCP Sites:	http://www38.swfwmd.state.fl.us/Support/WCP/WcpDetail.aspx?permit=712038		
Well Use:	MONITOR		
Well Located:			
Well Located 1:	6056 ULMERTON RD		
Well Located 2:			

Map Key	Direction	Distance (mi)	Distance (ft)	Elevation (ft)	DB
250	SSW	0.56	2,951.65	16.51	WATER WELLS

Site ID:	284624	Section ID:	8.0
Well Constr Permit:	534633	Range ID:	16.0
WCP Status:	6	SPFWE:	423344.10180692
Well No:	1	SPFWN:	1292105.77376685
License No:	2805	GIS Update:	25-May-2005
Permit Issued:	10-Feb-1993	Last Update:	13-Jan-2007
Data Collect Site:	NO	Township I:	30.0

Water Use Permit:	NO	UTM Easting:	330620.988
Well Drill:	AUGER	UTM Northing:	3085813.389
Well Depth:	38.0	Point X:	-82.7207406519301
Well Casing:	2.0	Point Y:	27.8864461719019
Casing to:	23.0	Latitude:	27 53 11.21
Static Water:	5.0	Longitude:	82 43 14.67
Contractor:	DIVERSIFIED DRILLING CORP.		
Site Name:	534633 - 1		
Owner Name:	Florida Groundwater Services		
WCP Sites:	http://www38.swfwmd.state.fl.us/Support/WCP/WcpDetail.aspx?permit=534633		
Well Use:	MONITOR		
Well Located:			
Well Located 1:	111 SOUTH ARMENIA AVE		
Well Located 2:			

Map Key	Direction	Distance (mi)	Distance (ft)	Elevation (ft)	DB
250	SSW	0.56	2,951.65	16.51	WATER WELLS

Site ID:	495643	Section ID:	8.0
Well Constr Permit:	677985	Range ID:	16.0
WCP Status:	6	SPFWE:	423344.10180692
Well No:	4	SPFWN:	1292105.77376685
License No:	9313	GIS Update:	25-May-2005
Permit Issued:	22-Nov-2002	Last Update:	13-Jan-2007
Data Collect Site:	NO	Township I:	30.0
Water Use Permit:	NO	UTM Easting:	330620.988
Well Drill:	AUGER	UTM Northing:	3085813.389
Well Depth:	0.0	Point X:	-82.7207406519301
Well Casing:	2.0	Point Y:	27.8864461719019
Casing to:	0.0	Latitude:	27 53 11.21
Static Water:	0.0	Longitude:	82 43 14.67
Contractor:	ENVIROTRAC LTD		
Site Name:	677985 - 4		
Owner Name:	Honeywell Inc		
WCP Sites:	http://www38.swfwmd.state.fl.us/Support/WCP/WcpDetail.aspx?permit=677985		
Well Use:	MONITOR		
Well Located:			
Well Located 1:	13350 US HWY 19 NORTH		
Well Located 2:			

Map Key	Direction	Distance (mi)	Distance (ft)	Elevation (ft)	DB
251	SSE	0.56	2,960.82	8.11	WATER WELLS

Site ID:	968110	Section ID:	9.0
Well Constr Permit:	907332	Range ID:	16.0
WCP Status:	6	SPFWE:	426692.15345681

Wells and Additional Sources Detail Report

Well No:	1	SPFWN:	1292409.288437
License No:	9531	GIS Update:	13-Jan-2022
Permit Issued:	15-Oct-2021	Last Update:	13-Jan-2022
Data Collect Site:	NO	Township I:	30.0
Water Use Permit:	NO	UTM Easting:	331642.14614559
Well Drill:	ROTARY	UTM Northing:	3085897.55943187
Well Depth:	200.0	Point X:	-82.710382308521
Well Casing:	4.0	Point Y:	27.8873347577746
Casing to:	130.0	Latitude:	27 53 14.41
Static Water:	11.0	Longitude:	82 42 37.38
Contractor:	David Pruitt Well & Pump Co. LLC		
Site Name:	Proposed WCP Well		
Owner Name:	UPS INC (OH)		
WCP Sites:	http://www38.swfwmd.state.fl.us/Support/WCP/WcpDetail.aspx?permit=907332		
Well Use:	IRRIGATION - LANDSCAPE		
Well Located:			
Well Located 1:	126TH AVE		
Well Located 2:	Pinellas Park		

Map Key	Direction	Distance (mi)	Distance (ft)	Elevation (ft)	DB
252	NNW	0.56	2,972.78	14.34	WATER WELLS

Site ID:	786589	Section ID:	5.0
Well Constr Permit:	816937	Range ID:	16.0
WCP Status:	6	SPFWE:	422782.52073167
Well No:	0	SPFWN:	1298590.79025778
License No:	2613	GIS Update:	17-Nov-2011
Permit Issued:	17-Nov-2011	Last Update:	01-Dec-2011
Data Collect Site:	NO	Township I:	30.0
Water Use Permit:	NO	UTM Easting:	330465.97759934
Well Drill:		UTM Northing:	3087791.26129872
Well Depth:	0.0	Point X:	-82.7225974602677
Well Casing:	1.0	Point Y:	27.9042735220807
Casing to:	0.0	Latitude:	27 54 15.38
Static Water:	0.0	Longitude:	82 43 21.35
Contractor:	PREFERRED DRILLING SOLUTION INC		
Site Name:	Proposed WCP Well		
Owner Name:	PINCH A PENNY INC		
WCP Sites:	http://www38.swfwmd.state.fl.us/Support/WCP/WcpDetail.aspx?permit=816937		
Well Use:	MONITOR		
Well Located:			
Well Located 1:	14550 62ND ST		
Well Located 2:	Largo		

Map Key	Direction	Distance (mi)	Distance (ft)	Elevation (ft)	DB
252	NNW	0.56	2,972.78	14.34	WATER WELLS

Site ID:	786590	Section ID:	5.0
Well Constr Permit:	816937	Range ID:	16.0
WCP Status:	6	SPFWE:	422782.52073167
Well No:	0	SPFWN:	1298590.79025778
License No:	2613	GIS Update:	17-Nov-2011
Permit Issued:	17-Nov-2011	Last Update:	01-Dec-2011
Data Collect Site:	NO	Township I:	30.0
Water Use Permit:	NO	UTM Easting:	330465.97759934
Well Drill:		UTM Northing:	3087791.26129872
Well Depth:	0.0	Point X:	-82.7225974602677
Well Casing:	1.0	Point Y:	27.9042735220807
Casing to:	0.0	Latitude:	27 54 15.38
Static Water:	0.0	Longitude:	82 43 21.35
Contractor:	PREFERRED DRILLING SOLUTION INC		
Site Name:	Proposed WCP Well		
Owner Name:	PINCH A PENNY INC		
WCP Sites:	http://www38.swfwmd.state.fl.us/Support/WCP/WcpDetail.aspx?permit=816937		
Well Use:	MONITOR		
Well Located:			
Well Located 1:	14550 62ND ST		
Well Located 2:	Largo		

Map Key	Direction	Distance (mi)	Distance (ft)	Elevation (ft)	DB
252	NNW	0.56	2,972.78	14.34	WATER WELLS

Site ID:	786585	Section ID:	5.0
Well Constr Permit:	816937	Range ID:	16.0
WCP Status:	6	SPFWE:	422782.52073167
Well No:	0	SPFWN:	1298590.79025778
License No:	2613	GIS Update:	17-Nov-2011
Permit Issued:	17-Nov-2011	Last Update:	01-Dec-2011
Data Collect Site:	NO	Township I:	30.0
Water Use Permit:	NO	UTM Easting:	330465.97759934
Well Drill:		UTM Northing:	3087791.26129872
Well Depth:	0.0	Point X:	-82.7225974602677
Well Casing:	1.0	Point Y:	27.9042735220807
Casing to:	0.0	Latitude:	27 54 15.38
Static Water:	0.0	Longitude:	82 43 21.35
Contractor:	PREFERRED DRILLING SOLUTION INC		
Site Name:	Proposed WCP Well		
Owner Name:	PINCH A PENNY INC		
WCP Sites:	http://www38.swfwmd.state.fl.us/Support/WCP/WcpDetail.aspx?permit=816937		
Well Use:	MONITOR		
Well Located:			
Well Located 1:	14550 62ND ST		

Well Located 2: Largo

Map Key	Direction	Distance (mi)	Distance (ft)	Elevation (ft)	DB
252	NNW	0.56	2,972.78	14.34	WATER WELLS

Site ID:	826404	Section ID:	5.0
Well Constr Permit:	832870	Range ID:	16.0
WCP Status:	6	SPFWE:	422781.83236806
Well No:	5	SPFWN:	1298591.87345587
License No:	2613	GIS Update:	06-Dec-2013
Permit Issued:	21-Nov-2013	Last Update:	06-Dec-2013
Data Collect Site:	NO	Township I:	30.0
Water Use Permit:	NO	UTM Easting:	330465.77050058
Well Drill:	PLUGGED BY APPROVED METHOD	UTM Northing:	3087791.59314533
Well Depth:	12.0	Point X:	-82.7225996110739
Well Casing:	1.0	Point Y:	27.904276489604
Casing to:	12.0	Latitude:	27 54 15.40
Static Water:	3.0	Longitude:	82 43 21.36
Contractor:	PREFERRED DRILLING SOLUTION INC		
Site Name:	Proposed WCP Well		
Owner Name:	PINCH A PENNY INC		
WCP Sites:	http://www38.swfwmd.state.fl.us/Support/WCP/WcpDetail.aspx?permit=832870		
Well Use:	PLUGGED		
Well Located:			
Well Located 1:	14550 62ND ST N		
Well Located 2:	CLEARWATER		

Map Key	Direction	Distance (mi)	Distance (ft)	Elevation (ft)	DB
252	NNW	0.56	2,972.78	14.34	WATER WELLS

Site ID:	786586	Section ID:	5.0
Well Constr Permit:	816937	Range ID:	16.0
WCP Status:	6	SPFWE:	330465.71839607
Well No:	1	SPFWN:	3087791.92488648
License No:	2613	GIS Update:	01-Dec-2011
Permit Issued:	17-Nov-2011	Last Update:	01-Dec-2011
Data Collect Site:	NO	Township I:	30.0
Water Use Permit:	NO	UTM Easting:	422781.65252545
Well Drill:	HYDRAULIC PUNCH	UTM Northing:	1298592.96046323
Well Depth:	12.0	Point X:	-82.7226001875665
Well Casing:	1.0	Point Y:	27.9042794771137
Casing to:	2.0	Latitude:	27 54 15.41
Static Water:	3.0	Longitude:	82 43 21.36
Contractor:	PREFERRED DRILLING SOLUTION INC		
Site Name:	Proposed WCP Well		

Wells and Additional Sources Detail Report

Owner Name:	PINCH A PENNY INC
WCP Sites:	http://www38.swfwmd.state.fl.us/Support/WCP/WcpDetail.aspx?permit=816937
Well Use:	MONITOR
Well Located:	
Well Located 1:	14550 62ND ST
Well Located 2:	Largo

Map Key	Direction	Distance (mi)	Distance (ft)	Elevation (ft)	DB
253	NNW	0.57	2,983.62	14.59	WATER WELLS

Site ID:	787529	Section ID:	5.0
Well Constr Permit:	817442	Range ID:	16.0
WCP Status:	6	SPFWE:	330455.77470427
Well No:	1	SPFWN:	3087789.22802327
License No:	2613	GIS Update:	22-Dec-2011
Permit Issued:	12-Dec-2011	Last Update:	22-Dec-2011
Data Collect Site:	NO	Township I:	30.0
Water Use Permit:	NO	UTM Easting:	422749.10072681
Well Drill:	HYDRAULIC PUNCH	UTM Northing:	1298583.84578443
Well Depth:	12.0	Point X:	-82.7227008003318
Well Casing:	1.0	Point Y:	27.9042538791895
Casing to:	2.0	Latitude:	27 54 15.31
Static Water:	3.0	Longitude:	82 43 21.72
Contractor:	PREFERRED DRILLING SOLUTION INC		
Site Name:	Proposed WCP Well		
Owner Name:	PINCH A PENNY INC		
WCP Sites:	http://www38.swfwmd.state.fl.us/Support/WCP/WcpDetail.aspx?permit=817442		
Well Use:	MONITOR		
Well Located:			
Well Located 1:	14550 62ND ST		
Well Located 2:	Largo		

Map Key	Direction	Distance (mi)	Distance (ft)	Elevation (ft)	DB
253	NNW	0.57	2,983.62	14.59	WATER WELLS

Site ID:	787533	Section ID:	5.0
Well Constr Permit:	817442	Range ID:	16.0
WCP Status:	6	SPFWE:	422749.53459731
Well No:	0	SPFWN:	1298583.84580823
License No:	2613	GIS Update:	12-Dec-2011
Permit Issued:	12-Dec-2011	Last Update:	22-Dec-2011
Data Collect Site:	NO	Township I:	30.0
Water Use Permit:	NO	UTM Easting:	330455.90693745
Well Drill:		UTM Northing:	3087789.22695
Well Depth:	0.0	Point X:	-82.7226994565126
Well Casing:	1.0	Point Y:	27.9042538862371

Casing to:	0.0	Latitude:	27 54 15.31
Static Water:	0.0	Longitude:	82 43 21.72
Contractor:	PREFERRED DRILLING SOLUTION INC		
Site Name:	Proposed WCP Well		
Owner Name:	PINCH A PENNY INC		
WCP Sites:	http://www38.swfwmd.state.fl.us/Support/WCP/WcpDetail.aspx?permit=817442		
Well Use:	MONITOR		
Well Located:			
Well Located 1:	14550 62ND ST		
Well Located 2:	Largo		

Map Key	Direction	Distance (mi)	Distance (ft)	Elevation (ft)	DB
253	NNW	0.57	2,983.62	14.59	WATER WELLS

Site ID:	787532	Section ID:	5.0
Well Constr Permit:	817442	Range ID:	16.0
WCP Status:	6	SPFWE:	422749.53459731
Well No:	0	SPFWN:	1298583.84580823
License No:	2613	GIS Update:	12-Dec-2011
Permit Issued:	12-Dec-2011	Last Update:	22-Dec-2011
Data Collect Site:	NO	Township I:	30.0
Water Use Permit:	NO	UTM Easting:	330455.90693745
Well Drill:		UTM Northing:	3087789.22695
Well Depth:	0.0	Point X:	-82.7226994565126
Well Casing:	1.0	Point Y:	27.9042538862371
Casing to:	0.0	Latitude:	27 54 15.31
Static Water:	0.0	Longitude:	82 43 21.72
Contractor:	PREFERRED DRILLING SOLUTION INC		
Site Name:	Proposed WCP Well		
Owner Name:	PINCH A PENNY INC		
WCP Sites:	http://www38.swfwmd.state.fl.us/Support/WCP/WcpDetail.aspx?permit=817442		
Well Use:	MONITOR		
Well Located:			
Well Located 1:	14550 62ND ST		
Well Located 2:	Largo		

Map Key	Direction	Distance (mi)	Distance (ft)	Elevation (ft)	DB
253	NNW	0.57	2,983.62	14.59	WATER WELLS

Site ID:	826403	Section ID:	5.0
Well Constr Permit:	832870	Range ID:	16.0
WCP Status:	6	SPFWE:	422749.7143125
Well No:	4	SPFWN:	1298584.49498364
License No:	2613	GIS Update:	06-Dec-2013
Permit Issued:	21-Nov-2013	Last Update:	06-Dec-2013
Data Collect Site:	NO	Township I:	30.0

Water Use Permit:	NO	UTM Easting:	330455.96332697
Well Drill:	PLUGGED BY APPROVED METHOD	UTM Northing:	3087789.42435522
Well Depth:	12.0	Point X:	-82.7226989127715
Well Casing:	1.0	Point Y:	27.9042556749258
Casing to:	12.0	Latitude:	27 54 15.32
Static Water:	3.0	Longitude:	82 43 21.72
Contractor:	PREFERRED DRILLING SOLUTION INC		
Site Name:	Proposed WCP Well		
Owner Name:	PINCH A PENNY INC		
WCP Sites:	http://www38.swfwmd.state.fl.us/Support/WCP/WcpDetail.aspx?permit=832870		
Well Use:	PLUGGED		
Well Located:			
Well Located 1:	14550 62ND ST N		
Well Located 2:	CLEARWATER		

Map Key	Direction	Distance (mi)	Distance (ft)	Elevation (ft)	DB
254	SSW	0.57	2,988.00	15.91	WATER WELLS

Site ID:	582093	Section ID:	8.0
Well Constr Permit:	738238	Range ID:	16.0
WCP Status:	6	SPFWE:	423503.14053084
Well No:	1	SPFWN:	1292016.12696451
License No:	9325	GIS Update:	27-Jun-2006
Permit Issued:	12-Apr-2006	Last Update:	13-Jan-2007
Data Collect Site:	NO	Township I:	30.0
Water Use Permit:	NO	UTM Easting:	330669.236
Well Drill:	CABLE TOOL	UTM Northing:	3085785.671
Well Depth:	85.0	Point X:	-82.7202467213999
Well Casing:	4.0	Point Y:	27.8862021789384
Casing to:	68.0	Latitude:	27 53 10.33
Static Water:	20.0	Longitude:	82 43 12.89
Contractor:	HARDKNOCKS WELL DRILLING L.L.C.		
Site Name:	738238 - 1		
Owner Name:	Roach Services		
WCP Sites:	http://www38.swfwmd.state.fl.us/Support/WCP/WcpDetail.aspx?permit=738238		
Well Use:	IRRIGATION		
Well Located:			
Well Located 1:	6167 126TH. AVE. N, LARGO		
Well Located 2:			

Map Key	Direction	Distance (mi)	Distance (ft)	Elevation (ft)	DB
255	NNW	0.57	2,996.27	14.17	WATER WELLS

Site ID:	786587	Section ID:	5.0
Well Constr Permit:	816937	Range ID:	16.0

WCP Status:	6	SPFWE:	330469.10541034
Well No:	2	SPFWN:	3087801.68666138
License No:	2613	GIS Update:	01-Dec-2011
Permit Issued:	17-Nov-2011	Last Update:	01-Dec-2011
Data Collect Site:	NO	Township I:	30.0
Water Use Permit:	NO	UTM Easting:	422792.50321989
Well Drill:	HYDRAULIC PUNCH	UTM Northing:	1298625.07851879
Well Depth:	12.0	Point X:	-82.722567181014
Well Casing:	1.0	Point Y:	27.9043679909189
Casing to:	2.0	Latitude:	27 54 15.72
Static Water:	3.0	Longitude:	82 43 21.24
Contractor:	PREFERRED DRILLING SOLUTION INC		
Site Name:	Proposed WCP Well		
Owner Name:	PINCH A PENNY INC		
WCP Sites:	http://www38.swfwmd.state.fl.us/Support/WCP/WcpDetail.aspx?permit=816937		
Well Use:	MONITOR		
Well Located:			
Well Located 1:	14550 62ND ST		
Well Located 2:	Largo		

Map Key	Direction	Distance (mi)	Distance (ft)	Elevation (ft)	DB
256	NNW	0.57	3,001.42	14.17	WATER WELLS

Site ID:	826405	Section ID:	5.0
Well Constr Permit:	832870	Range ID:	16.0
WCP Status:	6	SPFWE:	422785.73861806
Well No:	6	SPFWN:	1298627.02970587
License No:	2613	GIS Update:	06-Dec-2013
Permit Issued:	21-Nov-2013	Last Update:	06-Dec-2013
Data Collect Site:	NO	Township I:	30.0
Water Use Permit:	NO	UTM Easting:	330467.04858445
Well Drill:	PLUGGED BY APPROVED METHOD	UTM Northing:	3087802.29818232
Well Depth:	12.0	Point X:	-82.7225881591431
Well Casing:	1.0	Point Y:	27.9043732474535
Casing to:	12.0	Latitude:	27 54 15.74
Static Water:	3.0	Longitude:	82 43 21.32
Contractor:	PREFERRED DRILLING SOLUTION INC		
Site Name:	Proposed WCP Well		
Owner Name:	PINCH A PENNY INC		
WCP Sites:	http://www38.swfwmd.state.fl.us/Support/WCP/WcpDetail.aspx?permit=832870		
Well Use:	PLUGGED		
Well Located:			
Well Located 1:	14550 62ND ST N		
Well Located 2:	CLEARWATER		

Map Key	Direction	Distance (mi)	Distance (ft)	Elevation (ft)	DB

258	NNW	0.57	3,011.10	14.19	WATER WELLS

Site ID:	826406	Section ID:	5.0
Well Constr Permit:	832870	Range ID:	16.0
WCP Status:	6	SPFWE:	422783.56863111
Well No:	0	SPFWN:	1298637.01238158
License No:	2613	GIS Update:	21-Nov-2013
Permit Issued:	21-Nov-2013	Last Update:	06-Dec-2013
Data Collect Site:	NO	Township I:	30.0
Water Use Permit:	NO	UTM Easting:	330466.41208676
Well Drill:		UTM Northing:	3087805.34606198
Well Depth:	0.0	Point X:	-82.7225950606697
Well Casing:	1.0	Point Y:	27.9044006683963
Casing to:	0.0	Latitude:	27 54 15.84
Static Water:	0.0	Longitude:	82 43 21.34
Contractor:	PREFERRED DRILLING SOLUTION INC		
Site Name:	Proposed WCP Well		
Owner Name:	PINCH A PENNY INC		
WCP Sites:	http://www38.swfwmd.state.fl.us/Support/WCP/WcpDetail.aspx?permit=832870		
Well Use:	PLUGGED		
Well Located:			
Well Located 1:	14550 62ND ST N		
Well Located 2:	CLEARWATER		

Map Key	Direction	Distance (mi)	Distance (ft)	Elevation (ft)	DB
258	NNW	0.57	3,011.10	14.19	WATER WELLS

Site ID:	826407	Section ID:	5.0
Well Constr Permit:	832870	Range ID:	16.0
WCP Status:	6	SPFWE:	422783.56863111
Well No:	0	SPFWN:	1298637.01238158
License No:	2613	GIS Update:	21-Nov-2013
Permit Issued:	21-Nov-2013	Last Update:	06-Dec-2013
Data Collect Site:	NO	Township I:	30.0
Water Use Permit:	NO	UTM Easting:	330466.41208676
Well Drill:		UTM Northing:	3087805.34606198
Well Depth:	0.0	Point X:	-82.7225950606697
Well Casing:	1.0	Point Y:	27.9044006683963
Casing to:	0.0	Latitude:	27 54 15.84
Static Water:	0.0	Longitude:	82 43 21.34
Contractor:	PREFERRED DRILLING SOLUTION INC		
Site Name:	Proposed WCP Well		
Owner Name:	PINCH A PENNY INC		
WCP Sites:	http://www38.swfwmd.state.fl.us/Support/WCP/WcpDetail.aspx?permit=832870		
Well Use:	PLUGGED		
Well Located:			

Wells and Additional Sources Detail Report

Well Located 1:	14550 62ND ST N
Well Located 2:	CLEARWATER

Map Key	Direction	Distance (mi)	Distance (ft)	Elevation (ft)	DB
259	NNW	0.57	3,013.01	14.19	WATER WELLS

Site ID:	786588	Section ID:	5.0
Well Constr Permit:	816937	Range ID:	16.0
WCP Status:	6	SPFWE:	330461.30839466
Well No:	3	SPFWN:	3087802.67640304
License No:	2613	GIS Update:	01-Dec-2011
Permit Issued:	17-Nov-2011	Last Update:	01-Dec-2011
Data Collect Site:	NO	Township I:	30.0
Water Use Permit:	NO	UTM Easting:	422766.895581
Well Drill:	HYDRAULIC PUNCH	UTM Northing:	1298628.11671323
Well Depth:	11.0	Point X:	-82.7226465168741
Well Casing:	1.0	Point Y:	27.9043759310635
Casing to:	1.0	Latitude:	27 54 15.75
Static Water:	3.0	Longitude:	82 43 21.53
Contractor:	PREFERRED DRILLING SOLUTION INC		
Site Name:	Proposed WCP Well		
Owner Name:	PINCH A PENNY INC		
WCP Sites:	http://www38.swfwmd.state.fl.us/Support/WCP/WcpDetail.aspx?permit=816937		
Well Use:	MONITOR		
Well Located:			
Well Located 1:	14550 62ND ST		
Well Located 2:	Largo		

Map Key	Direction	Distance (mi)	Distance (ft)	Elevation (ft)	DB
259	NNW	0.57	3,013.01	14.19	WATER WELLS

Site ID:	826402	Section ID:	5.0
Well Constr Permit:	832870	Range ID:	16.0
WCP Status:	6	SPFWE:	422765.77334028
Well No:	3	SPFWN:	1298629.63387253
License No:	2613	GIS Update:	06-Dec-2013
Permit Issued:	21-Nov-2013	Last Update:	06-Dec-2013
Data Collect Site:	NO	Township I:	30.0
Water Use Permit:	NO	UTM Easting:	330460.97014152
Well Drill:	PLUGGED BY APPROVED METHOD	UTM Northing:	3087803.14159098
Well Depth:	11.0	Point X:	-82.7226500194371
Well Casing:	1.0	Point Y:	27.904380085364
Casing to:	11.0	Latitude:	27 54 15.77
Static Water:	3.0	Longitude:	82 43 21.54
Contractor:	PREFERRED DRILLING SOLUTION INC		

Wells and Additional Sources Detail Report

Site Name:	Proposed WCP Well
Owner Name:	PINCH A PENNY INC
WCP Sites:	http://www38.swfwmd.state.fl.us/Support/WCP/WcpDetail.aspx?permit=832870
Well Use:	PLUGGED
Well Located:	
Well Located 1:	14550 62ND ST N
Well Located 2:	CLEARWATER

Map Key	Direction	Distance (mi)	Distance (ft)	Elevation (ft)	DB
260	SSW	0.57	3,010.76	16.36	WATER WELLS

Site ID:	383608	Section ID:	8.0
Well Constr Permit:	598787	Range ID:	16.0
WCP Status:	7	SPFWE:	423424.21844459
Well No:	0	SPFWN:	1292016.35826326
License No:	1498	GIS Update:	15-Jan-2007
Permit Issued:	27-Oct-1997	Last Update:	13-Jan-2007
Data Collect Site:	NO	Township I:	30.0
Water Use Permit:	NO	UTM Easting:	330645.183
Well Drill:		UTM Northing:	3085785.938
Well Depth:	0.0	Point X:	-82.7204910256647
Well Casing:	4.0	Point Y:	27.8862015394657
Casing to:	0.0	Latitude:	27 53 10.33
Static Water:	0.0	Longitude:	82 43 13.77
Contractor:	POOLE DRILLING COMPANY INC.		
Site Name:	598787 - 1		
Owner Name:	Perf-A-Lawn Corporation		
WCP Sites:	http://www38.swfwmd.state.fl.us/Support/WCP/WcpDetail.aspx?permit=598787		
Well Use:	IRRIGATION		
Well Located:			
Well Located 1:	6186 126TH AVE N		
Well Located 2:			

Map Key	Direction	Distance (mi)	Distance (ft)	Elevation (ft)	DB
261	ESE	0.60	3,192.35	14.43	WATER WELLS

Site ID:	706125	Section ID:	9.0
Well Constr Permit:	770811	Range ID:	16.0
WCP Status:	6	SPFWE:	428217.10321575
Well No:	1	SPFWN:	1294238.05821618
License No:	9292	GIS Update:	16-Jun-2008
Permit Issued:	01-Feb-2008	Last Update:	31-Jan-2008
Data Collect Site:	NO	Township I:	30.0
Water Use Permit:	NO	UTM Easting:	332111.46417201
Well Drill:	ROTARY	UTM Northing:	3086451.12591547
Well Depth:	135.0	Point X:	-82.7056944443435

Well Casing:	4.0	Point Y:	27.8923888889703
Casing to:	75.0	Latitude:	27 53 32.60
Static Water:	10.0	Longitude:	82 42 20.50
Contractor:	POOLE DRILLING COMPANY INC		
Site Name:	Proposed WCP Well		
Owner Name:	Pinellas County Operations		
WCP Sites:	http://www38.swfwmd.state.fl.us/Support/WCP/WcpDetail.aspx?permit=770811		
Well Use:	IRRIGATION		
Well Located:			
Well Located 1:	5300 ULMERTON RD		
Well Located 2:	CLEARWATER		

Map Key	Direction	Distance (mi)	Distance (ft)	Elevation (ft)	DB
262	NNE	0.57	2,997.55	14.62	WATER WELLS

Site ID:	878803	Section ID:	5.0
Well Constr Permit:	856770	Range ID:	16.0
WCP Status:	6	SPFWE:	425724.84798505
Well No:	0	SPFWN:	1299064.65188924
License No:	9419	GIS Update:	30-Dec-2016
Permit Issued:	30-Dec-2016	Last Update:	09-Apr-2017
Data Collect Site:	NO	Township I:	30.0
Water Use Permit:	NO	UTM Easting:	331363.90615444
Well Drill:		UTM Northing:	3087928.35477675
Well Depth:	0.0	Point X:	-82.7134966385622
Well Casing:	1.25	Point Y:	27.9056243019563
Casing to:	0.0	Latitude:	27 54 20.25
Static Water:	0.0	Longitude:	82 42 48.59
Contractor:	JOHN BLOFELD JR.		
Site Name:	Proposed WCP Well		
Owner Name:	WHITNEY, RONALD F JR		
WCP Sites:	http://www38.swfwmd.state.fl.us/Support/WCP/WcpDetail.aspx?permit=856770		
Well Use:	IRRIGATION - LANDSCAPE		
Well Located:			
Well Located 1:	14680 CONDOR PASS		
Well Located 2:	Largo		

Map Key	Direction	Distance (mi)	Distance (ft)	Elevation (ft)	DB
262	NNE	0.57	2,997.55	14.62	WATER WELLS

Site ID:	878804	Section ID:	5.0
Well Constr Permit:	856770	Range ID:	16.0
WCP Status:	6	SPFWE:	425724.84798505
Well No:	0	SPFWN:	1299064.65188924
License No:	9419	GIS Update:	30-Dec-2016
Permit Issued:	30-Dec-2016	Last Update:	09-Apr-2017

Data Collect Site:	NO	Township I:	30.0
Water Use Permit:	NO	UTM Easting:	331363.90615444
Well Drill:		UTM Northing:	3087928.35477675
Well Depth:	0.0	Point X:	-82.7134966385622
Well Casing:	1.25	Point Y:	27.9056243019563
Casing to:	0.0	Latitude:	27 54 20.25
Static Water:	0.0	Longitude:	82 42 48.59
Contractor:	JOHN BLOFELD JR.		
Site Name:	Proposed WCP Well		
Owner Name:	WHITNEY, RONALD F JR		
WCP Sites:	http://www38.swfwmd.state.fl.us/Support/WCP/WcpDetail.aspx?permit=856770		
Well Use:	IRRIGATION - LANDSCAPE		
Well Located:			
Well Located 1:	14680 CONDOR PASS		
Well Located 2:	Largo		

Map Key	Direction	Distance (mi)	Distance (ft)	Elevation (ft)	DB
263	NNW	0.57	3,030.40	14.20	WATER WELLS

Site ID:	787530	Section ID:	5.0
Well Constr Permit:	817442	Range ID:	16.0
WCP Status:	6	SPFWE:	330449.66126273
Well No:	2	SPFWN:	3087801.97780788
License No:	2613	GIS Update:	22-Dec-2011
Permit Issued:	12-Dec-2011	Last Update:	22-Dec-2011
Data Collect Site:	NO	Township I:	30.0
Water Use Permit:	NO	UTM Easting:	422728.70142125
Well Drill:	HYDRAULIC PUNCH	UTM Northing:	1298625.51245109
Well Depth:	12.0	Point X:	-82.7227647173667
Well Casing:	1.0	Point Y:	27.9043681479591
Casing to:	2.0	Latitude:	27 54 15.73
Static Water:	3.0	Longitude:	82 43 21.95
Contractor:	PREFERRED DRILLING SOLUTION INC		
Site Name:	Proposed WCP Well		
Owner Name:	PINCH A PENNY INC		
WCP Sites:	http://www38.swfwmd.state.fl.us/Support/WCP/WcpDetail.aspx?permit=817442		
Well Use:	MONITOR		
Well Located:			
Well Located 1:	14550 62ND ST		
Well Located 2:	Largo		

Map Key	Direction	Distance (mi)	Distance (ft)	Elevation (ft)	DB
263	NNW	0.57	3,030.40	14.20	WATER WELLS

Site ID:	826401	Section ID:	5.0
Well Constr Permit:	832870	Range ID:	16.0

WCP Status:	6	SPFWE:	422727.57889584
Well No:	2	SPFWN:	1298626.16165031
License No:	2613	GIS Update:	06-Dec-2013
Permit Issued:	21-Nov-2013	Last Update:	06-Dec-2013
Data Collect Site:	NO	Township I:	30.0
Water Use Permit:	NO	UTM Easting:	330449.32076121
Well Drill:	PLUGGED BY APPROVED METHOD	UTM Northing:	3087802.17846352
Well Depth:	11.0	Point X:	-82.7227682050879
Well Casing:	1.0	Point Y:	27.9043699155032
Casing to:	11.0	Latitude:	27 54 15.73
Static Water:	3.0	Longitude:	82 43 21.97
Contractor:	PREFERRED DRILLING SOLUTION INC		
Site Name:	Proposed WCP Well		
Owner Name:	PINCH A PENNY INC		
WCP Sites:	http://www38.swfwmd.state.fl.us/Support/WCP/WcpDetail.aspx?permit=832870		
Well Use:	PLUGGED		
Well Located:			
Well Located 1:	14550 62ND ST N		
Well Located 2:	CLEARWATER		

Map Key	Direction	Distance (mi)	Distance (ft)	Elevation (ft)	DB
264	NNE	0.57	3,001.19	14.76	WATER WELLS

Site ID:	878802	Section ID:	5.0
Well Constr Permit:	856770	Range ID:	16.0
WCP Status:	6	SPFWE:	425692.29594634
Well No:	4	SPFWN:	1299080.71093722
License No:	9419	GIS Update:	09-Apr-2017
Permit Issued:	30-Dec-2016	Last Update:	09-Apr-2017
Data Collect Site:	NO	Township I:	30.0
Water Use Permit:	NO	UTM Easting:	331354.02510614
Well Drill:	JETTED	UTM Northing:	3087933.33024291
Well Depth:	18.0	Point X:	-82.7135977102057
Well Casing:	1.25	Point Y:	27.9056679489942
Casing to:	18.0	Latitude:	27 54 20.40
Static Water:	8.0	Longitude:	82 42 48.95
Contractor:	JOHN BLOFELD JR.		
Site Name:	Proposed WCP Well		
Owner Name:	WHITNEY, RONALD F JR		
WCP Sites:	http://www38.swfwmd.state.fl.us/Support/WCP/WcpDetail.aspx?permit=856770		
Well Use:	IRRIGATION - LANDSCAPE		
Well Located:			
Well Located 1:	14680 CONDOR PASS		
Well Located 2:	Largo		

Map Key	Direction	Distance (mi)	Distance (ft)	Elevation (ft)	DB

Map Key	Direction	Distance (mi)	Distance (ft)	Elevation (ft)	DB
265	NNE	0.57	3,004.66	14.76	WATER WELLS

Site ID:	878801	Section ID:	5.0
Well Constr Permit:	856770	Range ID:	16.0
WCP Status:	6	SPFWE:	425698.80636301
Well No:	3	SPFWN:	1299082.01302055
License No:	9419	GIS Update:	09-Apr-2017
Permit Issued:	30-Dec-2016	Last Update:	09-Apr-2017
Data Collect Site:	NO	Township I:	30.0
Water Use Permit:	NO	UTM Easting:	331356.01256051
Well Drill:	JETTED	UTM Northing:	3087933.71087084
Well Depth:	18.0	Point X:	-82.7135775771313
Well Casing:	1.25	Point Y:	27.905671634857
Casing to:	18.0	Latitude:	27 54 20.42
Static Water:	8.0	Longitude:	82 42 48.88
Contractor:	JOHN BLOFELD JR.		
Site Name:	Proposed WCP Well		
Owner Name:	WHITNEY, RONALD F JR		
WCP Sites:	http://www38.swfwmd.state.fl.us/Support/WCP/WcpDetail.aspx?permit=856770		
Well Use:	IRRIGATION - LANDSCAPE		
Well Located:			
Well Located 1:	14680 CONDOR PASS		
Well Located 2:	Largo		

Map Key	Direction	Distance (mi)	Distance (ft)	Elevation (ft)	DB
266	NNW	0.58	3,042.05	14.14	WATER WELLS

Site ID:	787531	Section ID:	5.0
Well Constr Permit:	817442	Range ID:	16.0
WCP Status:	6	SPFWE:	330466.97562044
Well No:	3	SPFWN:	3087816.25592297
License No:	2613	GIS Update:	22-Dec-2011
Permit Issued:	12-Dec-2011	Last Update:	22-Dec-2011
Data Collect Site:	NO	Township I:	30.0
Water Use Permit:	NO	UTM Easting:	422785.12503236
Well Drill:	HYDRAULIC PUNCH	UTM Northing:	1298672.82147887
Well Depth:	11.0	Point X:	-82.7225908963853
Well Casing:	1.0	Point Y:	27.904499182891
Casing to:	1.0	Latitude:	27 54 16.20
Static Water:	3.0	Longitude:	82 43 21.33
Contractor:	PREFERRED DRILLING SOLUTION INC		
Site Name:	Proposed WCP Well		
Owner Name:	PINCH A PENNY INC		
WCP Sites:	http://www38.swfwmd.state.fl.us/Support/WCP/WcpDetail.aspx?permit=817442		
Well Use:	MONITOR		
Well Located:			

Well Located 1:	14550 62ND ST
Well Located 2:	Largo

Map Key	Direction	Distance (mi)	Distance (ft)	Elevation (ft)	DB
266	NNW	0.58	3,042.05	14.14	WATER WELLS

Site ID:	826400	Section ID:	5.0
Well Constr Permit:	832870	Range ID:	16.0
WCP Status:	6	SPFWE:	422784.00255989
Well No:	1	SPFWN:	1298674.33868721
License No:	2613	GIS Update:	06-Dec-2013
Permit Issued:	21-Nov-2013	Last Update:	06-Dec-2013
Data Collect Site:	NO	Township I:	30.0
Water Use Permit:	NO	UTM Easting:	330466.63729681
Well Drill:	PLUGGED BY APPROVED METHOD	UTM Northing:	3087816.72112643
Well Depth:	11.0	Point X:	-82.7225943989563
Well Casing:	1.0	Point Y:	27.9045033380952
Casing to:	11.0	Latitude:	27 54 16.21
Static Water:	3.0	Longitude:	82 43 21.34
Contractor:	PREFERRED DRILLING SOLUTION INC		
Site Name:	Proposed WCP Well		
Owner Name:	PINCH A PENNY INC		
WCP Sites:	http://www38.swfwmd.state.fl.us/Support/WCP/WcpDetail.aspx?permit=832870		
Well Use:	PLUGGED		
Well Located:			
Well Located 1:	14550 62ND ST N		
Well Located 2:	CLEARWATER		

Map Key	Direction	Distance (mi)	Distance (ft)	Elevation (ft)	DB
267	NNE	0.57	3,010.12	14.76	WATER WELLS

Site ID:	878800	Section ID:	5.0
Well Constr Permit:	856770	Range ID:	16.0
WCP Status:	6	SPFWE:	425707.48691857
Well No:	2	SPFWN:	1299084.61718722
License No:	9419	GIS Update:	09-Apr-2017
Permit Issued:	30-Dec-2016	Last Update:	09-Apr-2017
Data Collect Site:	NO	Township I:	30.0
Water Use Permit:	NO	UTM Easting:	331358.66466157
Well Drill:	JETTED	UTM Northing:	3087934.48293626
Well Depth:	18.0	Point X:	-82.7135507493673
Well Casing:	1.25	Point Y:	27.9056789360851
Casing to:	18.0	Latitude:	27 54 20.44
Static Water:	8.0	Longitude:	82 42 48.78
Contractor:	JOHN BLOFELD JR.		

Wells and Additional Sources Detail Report

Site Name:	Proposed WCP Well
Owner Name:	WHITNEY, RONALD F JR
WCP Sites:	http://www38.swfwmd.state.fl.us/Support/WCP/WcpDetail.aspx?permit=856770
Well Use:	IRRIGATION - LANDSCAPE
Well Located:	
Well Located 1:	14680 CONDOR PASS
Well Located 2:	Largo

Map Key	Direction	Distance (mi)	Distance (ft)	Elevation (ft)	DB
268	NNE	0.57	3,013.26	14.76	WATER WELLS

Site ID:	878799	Section ID:	5.0
Well Constr Permit:	856770	Range ID:	16.0
WCP Status:	6	SPFWE:	425715.29941857
Well No:	1	SPFWN:	1299085.051215
License No:	9419	GIS Update:	09-Apr-2017
Permit Issued:	30-Dec-2016	Last Update:	09-Apr-2017
Data Collect Site:	NO	Township I:	30.0
Water Use Permit:	NO	UTM Easting:	331361.0467963
Well Drill:	JETTED	UTM Northing:	3087934.59575977
Well Depth:	18.0	Point X:	-82.7135265691048
Well Casing:	1.25	Point Y:	27.9056802551618
Casing to:	18.0	Latitude:	27 54 20.45
Static Water:	8.0	Longitude:	82 42 48.70
Contractor:	JOHN BLOFELD JR.		
Site Name:	Proposed WCP Well		
Owner Name:	WHITNEY, RONALD F JR		
WCP Sites:	http://www38.swfwmd.state.fl.us/Support/WCP/WcpDetail.aspx?permit=856770		
Well Use:	IRRIGATION - LANDSCAPE		
Well Located:			
Well Located 1:	14680 CONDOR PASS		
Well Located 2:	Largo		

Map Key	Direction	Distance (mi)	Distance (ft)	Elevation (ft)	DB
269	NNE	0.58	3,039.52	14.36	WATER WELLS

Site ID:	512167	Section ID:	5.0
Well Constr Permit:	688072	Range ID:	16.0
WCP Status:	6	SPFWE:	425800.80522684
Well No:	2	SPFWN:	1299079.89400493
License No:	1564	GIS Update:	25-May-2005
Permit Issued:	01-Aug-2003	Last Update:	13-Jan-2007
Data Collect Site:	NO	Township I:	30.0
Water Use Permit:	NO	UTM Easting:	331387.094
Well Drill:	JETTED	UTM Northing:	3087932.811
Well Depth:	26.0	Point X:	-82.7132617488202

Well Casing:	1.0	Point Y:	27.9056674414206
Casing to:	20.0	Latitude:	27 54 20.40
Static Water:	0.0	Longitude:	82 42 47.74
Contractor:	GOING IRRIGATION		
Site Name:	688072 - 2		
Owner Name:	Ron Witney		
WCP Sites:	http://www38.swfwmd.state.fl.us/Support/WCP/WcpDetail.aspx?permit=688072		
Well Use:	IRRIGATION		
Well Located:			
Well Located 1:	14680 CONDOR PASS		
Well Located 2:			

Map Key	Direction	Distance (mi)	Distance (ft)	Elevation (ft)	DB
269	NNE	0.58	3,039.52	14.36	WATER WELLS

Site ID:	512166	Section ID:	5.0
Well Constr Permit:	688072	Range ID:	16.0
WCP Status:	6	SPFWE:	425800.80522684
Well No:	1	SPFWN:	1299079.89400493
License No:	1564	GIS Update:	25-May-2005
Permit Issued:	01-Aug-2003	Last Update:	13-Jan-2007
Data Collect Site:	NO	Township I:	30.0
Water Use Permit:	NO	UTM Easting:	331387.094
Well Drill:	JETTED	UTM Northing:	3087932.811
Well Depth:	26.0	Point X:	-82.7132617488202
Well Casing:	1.0	Point Y:	27.9056674414206
Casing to:	20.0	Latitude:	27 54 20.40
Static Water:	0.0	Longitude:	82 42 47.74
Contractor:	GOING IRRIGATION		
Site Name:	688072 - 1		
Owner Name:	Ron Witney		
WCP Sites:	http://www38.swfwmd.state.fl.us/Support/WCP/WcpDetail.aspx?permit=688072		
Well Use:	IRRIGATION		
Well Located:			
Well Located 1:	14680 CONDOR PASS		
Well Located 2:			

Map Key	Direction	Distance (mi)	Distance (ft)	Elevation (ft)	DB
269	NNE	0.58	3,039.52	14.36	WATER WELLS

Site ID:	512169	Section ID:	5.0
Well Constr Permit:	688072	Range ID:	16.0
WCP Status:	6	SPFWE:	425800.80522684
Well No:	4	SPFWN:	1299079.89400493
License No:	1564	GIS Update:	25-May-2005
Permit Issued:	01-Aug-2003	Last Update:	13-Jan-2007

Data Collect Site:	NO	Township I:	30.0
Water Use Permit:	NO	UTM Easting:	331387.094
Well Drill:	JETTED	UTM Northing:	3087932.811
Well Depth:	26.0	Point X:	-82.7132617488202
Well Casing:	1.0	Point Y:	27.9056674414206
Casing to:	20.0	Latitude:	27 54 20.40
Static Water:	0.0	Longitude:	82 42 47.74
Contractor:	GOING IRRIGATION		
Site Name:	688072 - 4		
Owner Name:	Ron Witney		
WCP Sites:	http://www38.swfwmd.state.fl.us/Support/WCP/WcpDetail.aspx?permit=688072		
Well Use:	IRRIGATION		
Well Located:			
Well Located 1:	14680 CONDOR PASS		
Well Located 2:			

Map Key	Direction	Distance (mi)	Distance (ft)	Elevation (ft)	DB
269	NNE	0.58	3,039.52	14.36	WATER WELLS

Site ID:	512168	Section ID:	5.0
Well Constr Permit:	688072	Range ID:	16.0
WCP Status:	6	SPFWE:	425800.80522684
Well No:	3	SPFWN:	1299079.89400493
License No:	1564	GIS Update:	25-May-2005
Permit Issued:	01-Aug-2003	Last Update:	13-Jan-2007
Data Collect Site:	NO	Township I:	30.0
Water Use Permit:	NO	UTM Easting:	331387.094
Well Drill:	JETTED	UTM Northing:	3087932.811
Well Depth:	26.0	Point X:	-82.7132617488202
Well Casing:	1.0	Point Y:	27.9056674414206
Casing to:	20.0	Latitude:	27 54 20.40
Static Water:	0.0	Longitude:	82 42 47.74
Contractor:	GOING IRRIGATION		
Site Name:	688072 - 3		
Owner Name:	Ron Witney		
WCP Sites:	http://www38.swfwmd.state.fl.us/Support/WCP/WcpDetail.aspx?permit=688072		
Well Use:	IRRIGATION		
Well Located:			
Well Located 1:	14680 CONDOR PASS		
Well Located 2:			

Map Key	Direction	Distance (mi)	Distance (ft)	Elevation (ft)	DB
270	N	0.58	3,051.40	14.68	WATER WELLS

Site ID:	968253	Section ID:	5.0
Well Constr Permit:	907431	Range ID:	16.0

Wells and Additional Sources Detail Report

WCP Status:	6	SPFWE:	424061.42620692
Well No:	0	SPFWN:	1299255.68523701
License No:	9342	GIS Update:	19-Oct-2021
Permit Issued:	19-Oct-2021	Last Update:	30-Nov-2021
Data Collect Site:	NO	Township I:	30.0
Water Use Permit:	NO	UTM Easting:	330857.41244989
Well Drill:		UTM Northing:	3087990.71981273
Well Depth:	0.0	Point X:	-82.7186500876478
Well Casing:	4.0	Point Y:	27.9061229597276
Casing to:	0.0	Latitude:	27 54 22.04
Static Water:	0.0	Longitude:	82 43 07.14
Contractor:	HUSS DRILLING INC		
Site Name:	Proposed WCP Well		
Owner Name:	CARROLL INVESTMENT PROPERTIE		
WCP Sites:	http://www38.swfwmd.state.fl.us/Support/WCP/WcpDetail.aspx?permit=907431		
Well Use:	PLUGGED		
Well Located:			
Well Located 1:	14775 62ND ST N		
Well Located 2:	Largo		

Map Key	Direction	Distance (mi)	Distance (ft)	Elevation (ft)	DB
271	NW	0.61	3,202.09	14.77	WATER WELLS

Site ID:	847231	Section ID:	5.0
Well Constr Permit:	842243	Range ID:	16.0
WCP Status:	6	SPFWE:	422158.98537319
Well No:	1	SPFWN:	1298407.84060057
License No:	9288	GIS Update:	10-Mar-2015
Permit Issued:	11-Mar-2015	Last Update:	23-Apr-2015
Data Collect Site:	NO	Township I:	30.0
Water Use Permit:	NO	UTM Easting:	330275.48360599
Well Drill:	ROTARY	UTM Northing:	3087737.05556469
Well Depth:	200.0	Point X:	-82.7245245545829
Well Casing:	5.0	Point Y:	27.9037601999863
Casing to:	100.0	Latitude:	27 54 13.54
Static Water:	15.0	Longitude:	82 43 28.29
Contractor:	CITRUS PARK WELL DRILLING INC		
Site Name:	Proposed WCP Well		
Owner Name:	Vincent Morelli Jr		
WCP Sites:	http://www38.swfwmd.state.fl.us/Support/WCP/WcpDetail.aspx?permit=842243		
Well Use:	IRRIGATION - NURSERY		
Well Located:			
Well Located 1:	6370 146th Ave N		
Well Located 2:	Largo		

Map Key	Direction	Distance (mi)	Distance (ft)	Elevation (ft)	DB

Map Key	Direction	Distance (mi)	Distance (ft)	Elevation (ft)	DB
272	WSW	0.64	3,353.89	14.13	WATER WELLS

Site ID:	713453	Section ID:	8.0
Well Constr Permit:	774281	Range ID:	16.0
WCP Status:	6	SPFWE:	421064.925591
Well No:	1	SPFWN:	1294148.62302759
License No:	2430	GIS Update:	26-Jun-2008
Permit Issued:	12-May-2008	Last Update:	11-May-2008
Data Collect Site:	NO	Township I:	30.0
Water Use Permit:	NO	UTM Easting:	329931.43550375
Well Drill:	CABLE TOOL	UTM Northing:	3086441.67324263
Well Depth:	192.0	Point X:	-82.7278333329226
Well Casing:	5.0	Point Y:	27.8920277778244
Casing to:	84.0	Latitude:	27 53 31.30
Static Water:	15.0	Longitude:	82 43 40.20
Contractor:	CIRCLE W WELL DRILLING INC.		
Site Name:	Proposed WCP Well		
Owner Name:	Willmat LLC		
WCP Sites:	http://www38.swfwmd.state.fl.us/Support/WCP/WcpDetail.aspx?permit=774281		
Well Use:	IRRIGATION		
Well Located:			
Well Located 1:	13275 66TH ST N		
Well Located 2:	Largo		

Map Key	Direction	Distance (mi)	Distance (ft)	Elevation (ft)	DB
273	NNE	0.61	3,215.68	12.65	WATER WELLS

Site ID:	375885	Section ID:	4.0
Well Constr Permit:	592897	Range ID:	16.0
WCP Status:	6	SPFWE:	426136.49057909
Well No:	1	SPFWN:	1299119.09044884
License No:	9148	GIS Update:	25-May-2005
Permit Issued:	21-May-1997	Last Update:	13-Jan-2007
Data Collect Site:	NO	Township I:	30.0
Water Use Permit:	NO	UTM Easting:	331489.5
Well Drill:	ROTARY	UTM Northing:	3087943.921
Well Depth:	185.0	Point X:	-82.7122231670681
Well Casing:	4.0	Point Y:	27.9057806224283
Casing to:	137.0	Latitude:	27 54 20.81
Static Water:	8.0	Longitude:	82 42 44.00
Contractor:	Davis Drilling LLC		
Site Name:	592897 - 1		
Owner Name:	John Derosa		
WCP Sites:	http://www38.swfwmd.state.fl.us/Support/WCP/WcpDetail.aspx?permit=592897		
Well Use:	IRRIGATION		
Well Located:			

Well Located 1:	5736 147TH AVE NORTH
Well Located 2:	

Map Key	Direction	Distance (mi)	Distance (ft)	Elevation (ft)	DB
274	N	0.60	3,146.08	14.56	WATER WELLS

Site ID:	984850	Section ID:	5.0
Well Constr Permit:	917770	Range ID:	16.0
WCP Status:	6	SPFWE:	424052.12001703
Well No:	1	SPFWN:	1299350.36160585
License No:	9297	GIS Update:	20-Jul-2022
Permit Issued:	20-Jul-2022	Last Update:	04-Aug-2022
Data Collect Site:	NO	Township I:	30.0
Water Use Permit:	NO	UTM Easting:	330854.81195317
Well Drill:	PLUGGED BY APPROVED METHOD	UTM Northing:	3088019.59800498
Well Depth:	15.0	Point X:	-82.7186806204183
Well Casing:	1.0	Point Y:	27.9063832078945
Casing to:	15.0	Latitude:	27 54 22.98
Static Water:	3.0	Longitude:	82 43 07.25
Contractor:	GREEN WELL DRILLING LLC		
Site Name:	Proposed WCP Well		
Owner Name:	CARROLL INVESTMENT PROPERTIE		
WCP Sites:	http://www38.swfwmd.state.fl.us/Support/WCP/WcpDetail.aspx?permit=917770		
Well Use:	PLUGGED		
Well Located:			
Well Located 1:	14775 62ND ST N		
Well Located 2:	Largo		

Map Key	Direction	Distance (mi)	Distance (ft)	Elevation (ft)	DB
275	NNW	0.61	3,200.60	14.13	WATER WELLS

Site ID:	984849	Section ID:	5.0
Well Constr Permit:	917769	Range ID:	16.0
WCP Status:	6	SPFWE:	423663.23111658
Well No:	1	SPFWN:	1299305.22269371
License No:	9297	GIS Update:	20-Jul-2022
Permit Issued:	20-Jul-2022	Last Update:	04-Aug-2022
Data Collect Site:	NO	Township I:	30.0
Water Use Permit:	NO	UTM Easting:	330736.17579957
Well Drill:	PLUGGED BY APPROVED METHOD	UTM Northing:	3088006.80934345
Well Depth:	15.0	Point X:	-82.7198838118812
Well Casing:	1.0	Point Y:	27.9062527724038
Casing to:	15.0	Latitude:	27 54 22.51
Static Water:	3.0	Longitude:	82 43 11.58
Contractor:	GREEN WELL DRILLING LLC		

Wells and Additional Sources Detail Report

Site Name:	Proposed WCP Well
Owner Name:	CARROLL INVESTMENT PROPERTIE
WCP Sites:	http://www38.swfwmd.state.fl.us/Support/WCP/WcpDetail.aspx?permit=917769
Well Use:	PLUGGED
Well Located:	
Well Located 1:	14775 62ND ST N
Well Located 2:	Largo

Map Key	Direction	Distance (mi)	Distance (ft)	Elevation (ft)	DB
276	NNE	0.61	3,241.98	14.24	WATER WELLS

Site ID:	797436	Section ID:	5.0
Well Constr Permit:	821675	Range ID:	16.0
WCP Status:	6	SPFWE:	425732.17221556
Well No:	0	SPFWN:	1299322.23027711
License No:	9279	GIS Update:	28-May-2012
Permit Issued:	28-May-2012	Last Update:	29-Oct-2012
Data Collect Site:	NO	Township I:	30.0
Water Use Permit:	NO	UTM Easting:	331366.77990855
Well Drill:		UTM Northing:	3088006.83995699
Well Depth:	0.0	Point X:	-82.7134786108632
Well Casing:	1.25	Point Y:	27.9063328652067
Casing to:	0.0	Latitude:	27 54 22.80
Static Water:	0.0	Longitude:	82 42 48.52
Contractor:	WILLETT PUMPS & SPRINKLERS INC		
Site Name:	Proposed WCP Well		
Owner Name:	MC GRAW, RICHARD W MC GRAW, LARYSA		
WCP Sites:	http://www38.swfwmd.state.fl.us/Support/WCP/WcpDetail.aspx?permit=821675		
Well Use:	IRRIGATION - LANDSCAPE		
Well Located:			
Well Located 1:	5824 COFFEE BEAN DR		
Well Located 2:	Largo		

Map Key	Direction	Distance (mi)	Distance (ft)	Elevation (ft)	DB
276	NNE	0.61	3,241.98	14.24	WATER WELLS

Site ID:	797437	Section ID:	5.0
Well Constr Permit:	821675	Range ID:	16.0
WCP Status:	6	SPFWE:	425732.17221556
Well No:	0	SPFWN:	1299322.23027711
License No:	9279	GIS Update:	28-May-2012
Permit Issued:	28-May-2012	Last Update:	29-Oct-2012
Data Collect Site:	NO	Township I:	30.0
Water Use Permit:	NO	UTM Easting:	331366.77990855
Well Drill:		UTM Northing:	3088006.83995699
Well Depth:	0.0	Point X:	-82.7134786108632

Well Casing:	1.25	Point Y:	27.9063328652067
Casing to:	0.0	Latitude:	27 54 22.80
Static Water:	0.0	Longitude:	82 42 48.52
Contractor:	WILLETT PUMPS & SPRINKLERS INC		
Site Name:	Proposed WCP Well		
Owner Name:	MC GRAW, RICHARD W MC GRAW, LARYSA		
WCP Sites:	http://www38.swfwmd.state.fl.us/Support/WCP/WcpDetail.aspx?permit=821675		
Well Use:	IRRIGATION - LANDSCAPE		
Well Located:			
Well Located 1:	5824 COFFEE BEAN DR		
Well Located 2:	Largo		

Map Key	Direction	Distance (mi)	Distance (ft)	Elevation (ft)	DB
276	NNE	0.61	3,241.98	14.24	WATER WELLS

Site ID:	797441	Section ID:	5.0
Well Constr Permit:	821675	Range ID:	16.0
WCP Status:	6	SPFWE:	425732.17221556
Well No:	0	SPFWN:	1299322.23027711
License No:	9279	GIS Update:	28-May-2012
Permit Issued:	28-May-2012	Last Update:	29-Oct-2012
Data Collect Site:	NO	Township I:	30.0
Water Use Permit:	NO	UTM Easting:	331366.77990855
Well Drill:		UTM Northing:	3088006.83995699
Well Depth:	0.0	Point X:	-82.7134786108632
Well Casing:	1.25	Point Y:	27.9063328652067
Casing to:	0.0	Latitude:	27 54 22.80
Static Water:	0.0	Longitude:	82 42 48.52
Contractor:	WILLETT PUMPS & SPRINKLERS INC		
Site Name:	Proposed WCP Well		
Owner Name:	MC GRAW, RICHARD W MC GRAW, LARYSA		
WCP Sites:	http://www38.swfwmd.state.fl.us/Support/WCP/WcpDetail.aspx?permit=821675		
Well Use:	IRRIGATION - LANDSCAPE		
Well Located:			
Well Located 1:	5824 COFFEE BEAN DR		
Well Located 2:	Largo		

Map Key	Direction	Distance (mi)	Distance (ft)	Elevation (ft)	DB
276	NNE	0.61	3,241.98	14.24	WATER WELLS

Site ID:	797442	Section ID:	5.0
Well Constr Permit:	821675	Range ID:	16.0
WCP Status:	6	SPFWE:	425732.17221556
Well No:	0	SPFWN:	1299322.23027711
License No:	9279	GIS Update:	28-May-2012
Permit Issued:	28-May-2012	Last Update:	29-Oct-2012

Data Collect Site:	NO	Township I:	30.0
Water Use Permit:	NO	UTM Easting:	331366.77990855
Well Drill:		UTM Northing:	3088006.83995699
Well Depth:	0.0	Point X:	-82.7134786108632
Well Casing:	1.25	Point Y:	27.9063328652067
Casing to:	0.0	Latitude:	27 54 22.80
Static Water:	0.0	Longitude:	82 42 48.52
Contractor:	WILLETT PUMPS & SPRINKLERS INC		
Site Name:	Proposed WCP Well		
Owner Name:	MC GRAW, RICHARD W MC GRAW, LARYSA		
WCP Sites:	http://www38.swfwmd.state.fl.us/Support/WCP/WcpDetail.aspx?permit=821675		
Well Use:	IRRIGATION - LANDSCAPE		
Well Located:			
Well Located 1:	5824 COFFEE BEAN DR		
Well Located 2:	Largo		

Map Key	Direction	Distance (mi)	Distance (ft)	Elevation (ft)	DB
276	NNE	0.61	3,241.98	14.24	WATER WELLS

Site ID:	797439	Section ID:	5.0
Well Constr Permit:	821675	Range ID:	16.0
WCP Status:	6	SPFWE:	425732.17221556
Well No:	0	SPFWN:	1299322.23027711
License No:	9279	GIS Update:	28-May-2012
Permit Issued:	28-May-2012	Last Update:	29-Oct-2012
Data Collect Site:	NO	Township I:	30.0
Water Use Permit:	NO	UTM Easting:	331366.77990855
Well Drill:		UTM Northing:	3088006.83995699
Well Depth:	0.0	Point X:	-82.7134786108632
Well Casing:	1.25	Point Y:	27.9063328652067
Casing to:	0.0	Latitude:	27 54 22.80
Static Water:	0.0	Longitude:	82 42 48.52
Contractor:	WILLETT PUMPS & SPRINKLERS INC		
Site Name:	Proposed WCP Well		
Owner Name:	MC GRAW, RICHARD W MC GRAW, LARYSA		
WCP Sites:	http://www38.swfwmd.state.fl.us/Support/WCP/WcpDetail.aspx?permit=821675		
Well Use:	IRRIGATION - LANDSCAPE		
Well Located:			
Well Located 1:	5824 COFFEE BEAN DR		
Well Located 2:	Largo		

Map Key	Direction	Distance (mi)	Distance (ft)	Elevation (ft)	DB
276	NNE	0.61	3,241.98	14.24	WATER WELLS

Site ID:	797435	Section ID:	5.0
Well Constr Permit:	821675	Range ID:	16.0

WCP Status:	6	SPFWE:	425732.17221556
Well No:	0	SPFWN:	1299322.23027711
License No:	9279	GIS Update:	28-May-2012
Permit Issued:	28-May-2012	Last Update:	29-Oct-2012
Data Collect Site:	NO	Township I:	30.0
Water Use Permit:	NO	UTM Easting:	331366.77990855
Well Drill:		UTM Northing:	3088006.83995699
Well Depth:	0.0	Point X:	-82.7134786108632
Well Casing:	1.25	Point Y:	27.9063328652067
Casing to:	0.0	Latitude:	27 54 22.80
Static Water:	0.0	Longitude:	82 42 48.52
Contractor:	WILLETT PUMPS & SPRINKLERS INC		
Site Name:	Proposed WCP Well		
Owner Name:	MC GRAW, RICHARD W MC GRAW, LARYSA		
WCP Sites:	http://www38.swfwmd.state.fl.us/Support/WCP/WcpDetail.aspx?permit=821675		
Well Use:	IRRIGATION - LANDSCAPE		
Well Located:			
Well Located 1:	5824 COFFEE BEAN DR		
Well Located 2:	Largo		

Map Key	Direction	Distance (mi)	Distance (ft)	Elevation (ft)	DB
276	NNE	0.61	3,241.98	14.24	WATER WELLS

Site ID:	797438	Section ID:	5.0
Well Constr Permit:	821675	Range ID:	16.0
WCP Status:	6	SPFWE:	425732.17221556
Well No:	0	SPFWN:	1299322.23027711
License No:	9279	GIS Update:	28-May-2012
Permit Issued:	28-May-2012	Last Update:	29-Oct-2012
Data Collect Site:	NO	Township I:	30.0
Water Use Permit:	NO	UTM Easting:	331366.77990855
Well Drill:		UTM Northing:	3088006.83995699
Well Depth:	0.0	Point X:	-82.7134786108632
Well Casing:	1.25	Point Y:	27.9063328652067
Casing to:	0.0	Latitude:	27 54 22.80
Static Water:	0.0	Longitude:	82 42 48.52
Contractor:	WILLETT PUMPS & SPRINKLERS INC		
Site Name:	Proposed WCP Well		
Owner Name:	MC GRAW, RICHARD W MC GRAW, LARYSA		
WCP Sites:	http://www38.swfwmd.state.fl.us/Support/WCP/WcpDetail.aspx?permit=821675		
Well Use:	IRRIGATION - LANDSCAPE		
Well Located:			
Well Located 1:	5824 COFFEE BEAN DR		
Well Located 2:	Largo		

Map Key	Direction	Distance (mi)	Distance (ft)	Elevation (ft)	DB

276	NNE	0.61	3,241.98	14.24	WATER WELLS

Site ID:	797440	Section ID:	5.0
Well Constr Permit:	821675	Range ID:	16.0
WCP Status:	6	SPFWE:	425732.17221556
Well No:	0	SPFWN:	1299322.23027711
License No:	9279	GIS Update:	28-May-2012
Permit Issued:	28-May-2012	Last Update:	29-Oct-2012
Data Collect Site:	NO	Township I:	30.0
Water Use Permit:	NO	UTM Easting:	331366.77990855
Well Drill:		UTM Northing:	3088006.83995699
Well Depth:	0.0	Point X:	-82.7134786108632
Well Casing:	1.25	Point Y:	27.9063328652067
Casing to:	0.0	Latitude:	27 54 22.80
Static Water:	0.0	Longitude:	82 42 48.52
Contractor:	WILLETT PUMPS & SPRINKLERS INC		
Site Name:	Proposed WCP Well		
Owner Name:	MC GRAW, RICHARD W MC GRAW, LARYSA		
WCP Sites:	http://www38.swfwmd.state.fl.us/Support/WCP/WcpDetail.aspx?permit=821675		
Well Use:	IRRIGATION - LANDSCAPE		
Well Located:			
Well Located 1:	5824 COFFEE BEAN DR		
Well Located 2:	Largo		

Map Key	Direction	Distance (mi)	Distance (ft)	Elevation (ft)	DB
277	SSW	0.62	3,270.47	15.72	WATER WELLS

Site ID:	582081	Section ID:	8.0
Well Constr Permit:	738226	Range ID:	16.0
WCP Status:	6	SPFWE:	422662.38565067
Well No:	1	SPFWN:	1292076.18229059
License No:	2862	GIS Update:	10-Oct-2006
Permit Issued:	11-Apr-2006	Last Update:	13-Jan-2007
Data Collect Site:	NO	Township I:	30.0
Water Use Permit:	NO	UTM Easting:	330413.144
Well Drill:	ROTARY	UTM Northing:	3085806.067
Well Depth:	150.0	Point X:	-82.7228503394749
Well Casing:	5.0	Point Y:	27.8863537346398
Casing to:	115.0	Latitude:	27 53 10.87
Static Water:	15.0	Longitude:	82 43 22.26
Contractor:	JOHN WILLIAMS SPRINKLERS INC.		
Site Name:	738226 - 1		
Owner Name:	Leaders Casual Furniture		
WCP Sites:	http://www38.swfwmd.state.fl.us/Support/WCP/WcpDetail.aspx?permit=738226		
Well Use:	IRRIGATION		
Well Located:			

Well Located 1: 6303 126TH AVE N
Well Located 2:

Map Key	Direction	Distance (mi)	Distance (ft)	Elevation (ft)	DB
278	N	0.61	3,212.73	14.30	WATER WELLS

Site ID:	954412	Section ID:	5.0
Well Constr Permit:	898966	Range ID:	16.0
WCP Status:	6	SPFWE:	423988.50714881
Well No:	2	SPFWN:	1299405.37413244
License No:	2613	GIS Update:	15-Mar-2021
Permit Issued:	26-Feb-2021	Last Update:	15-Mar-2021
Data Collect Site:	NO	Township I:	30.0
Water Use Permit:	NO	UTM Easting:	330835.56133896
Well Drill:	HYDRAULIC PUNCH	UTM Northing:	3088036.52289662
Well Depth:	12.0	Point X:	-82.7188785688312
Well Casing:	1.0	Point Y:	27.906533486934
Casing to:	2.0	Latitude:	27 54 23.52
Static Water:	3.0	Longitude:	82 43 07.96
Contractor:	PREFERRED DRILLING SOLUTION INC		
Site Name:	Proposed WCP Well		
Owner Name:	CARROLL INVESTMENT PROPERTIES		
WCP Sites:	http://www38.swfwmd.state.fl.us/Support/WCP/WcpDetail.aspx?permit=898966		
Well Use:	MONITOR		
Well Located:			
Well Located 1:	14775 62ND ST N		
Well Located 2:	LARGO		

Map Key	Direction	Distance (mi)	Distance (ft)	Elevation (ft)	DB
279	WSW	0.67	3,532.54	14.13	WATER WELLS

Site ID:	1004793	Section ID:	7.0
Well Constr Permit:	930964	Range ID:	16.0
WCP Status:	6	SPFWE:	420815.52217684
Well No:	7	SPFWN:	1294604.31851352
License No:	9542	GIS Update:	10-Aug-2023
Permit Issued:	20-Jul-2023	Last Update:	10-Aug-2023
Data Collect Site:	NO	Township I:	30.0
Water Use Permit:	NO	UTM Easting:	329856.55782221
Well Drill:	PLUGGED BY APPROVED METHOD	UTM Northing:	3086581.17907409
Well Depth:	12.200000000000001	Point X:	-82.7286137832886
Well Casing:	2.0	Point Y:	27.8932770463649
Casing to:	12.200000000000001	Latitude:	27 53 35.80
Static Water:	2.4	Longitude:	82 43 43.01
Contractor:	Montrose Environmental Solutions		

Wells and Additional Sources Detail Report

Site Name:	Proposed WCP Well
Owner Name:	SAILFISH REAL ESTATE LL
WCP Sites:	http://www38.swfwmd.state.fl.us/Support/WCP/WcpDetail.aspx?permit=930964
Well Use:	PLUGGED
Well Located:	
Well Located 1:	6600 ULMERTON RD
Well Located 2:	Largo

Map Key	Direction	Distance (mi)	Distance (ft)	Elevation (ft)	DB
280	NNW	0.62	3,262.65	14.13	WATER WELLS

Site ID:	954411	Section ID:	5.0
Well Constr Permit:	898966	Range ID:	16.0
WCP Status:	6	SPFWE:	423564.8960377
Well No:	1	SPFWN:	1299336.79774355
License No:	2613	GIS Update:	15-Mar-2021
Permit Issued:	26-Feb-2021	Last Update:	15-Mar-2021
Data Collect Site:	NO	Township I:	30.0
Water Use Permit:	NO	UTM Easting:	330706.28433166
Well Drill:	HYDRAULIC PUNCH	UTM Northing:	3088016.67755307
Well Depth:	11.0	Point X:	-82.7201888353791
Well Casing:	1.0	Point Y:	27.9063380258149
Casing to:	1.0	Latitude:	27 54 22.82
Static Water:	3.0	Longitude:	82 43 12.68
Contractor:	PREFERRED DRILLING SOLUTION INC		
Site Name:	Proposed WCP Well		
Owner Name:	CARROLL INVESTMENT PROPERTIES		
WCP Sites:	http://www38.swfwmd.state.fl.us/Support/WCP/WcpDetail.aspx?permit=898966		
Well Use:	MONITOR		
Well Located:			
Well Located 1:	14775 62ND ST N		
Well Located 2:	LARGO		

Map Key	Direction	Distance (mi)	Distance (ft)	Elevation (ft)	DB
280	NNW	0.62	3,262.65	14.13	WATER WELLS

Site ID:	954414	Section ID:	5.0
Well Constr Permit:	898966	Range ID:	16.0
WCP Status:	6	SPFWE:	423565.76425558
Well No:	0	SPFWN:	1299337.66593882
License No:	2613	GIS Update:	26-Feb-2021
Permit Issued:	26-Feb-2021	Last Update:	15-Mar-2021
Data Collect Site:	NO	Township I:	30.0
Water Use Permit:	NO	UTM Easting:	330706.55110541
Well Drill:		UTM Northing:	3088016.93999522
Well Depth:	0.0	Point X:	-82.7201861635

Well Casing:	1.0	Point Y:	27.9063404275131
Casing to:	0.0	Latitude:	27 54 22.83
Static Water:	0.0	Longitude:	82 43 12.67
Contractor:	PREFERRED DRILLING SOLUTION INC		
Site Name:	Proposed WCP Well		
Owner Name:	CARROLL INVESTMENT PROPERTIES		
WCP Sites:	http://www38.swfwmd.state.fl.us/Support/WCP/WcpDetail.aspx?permit=898966		
Well Use:	MONITOR		
Well Located:			
Well Located 1:	14775 62ND ST N		
Well Located 2:	LARGO		

Map Key	Direction	Distance (mi)	Distance (ft)	Elevation (ft)	DB
280	NNW	0.62	3,262.65	14.13	WATER WELLS

Site ID:	954413	Section ID:	5.0
Well Constr Permit:	898966	Range ID:	16.0
WCP Status:	6	SPFWE:	423565.76425558
Well No:	0	SPFWN:	1299337.66593882
License No:	2613	GIS Update:	26-Feb-2021
Permit Issued:	26-Feb-2021	Last Update:	15-Mar-2021
Data Collect Site:	NO	Township I:	30.0
Water Use Permit:	NO	UTM Easting:	330706.55110541
Well Drill:		UTM Northing:	3088016.93999522
Well Depth:	0.0	Point X:	-82.7201861635
Well Casing:	1.0	Point Y:	27.9063404275131
Casing to:	0.0	Latitude:	27 54 22.83
Static Water:	0.0	Longitude:	82 43 12.67
Contractor:	PREFERRED DRILLING SOLUTION INC		
Site Name:	Proposed WCP Well		
Owner Name:	CARROLL INVESTMENT PROPERTIES		
WCP Sites:	http://www38.swfwmd.state.fl.us/Support/WCP/WcpDetail.aspx?permit=898966		
Well Use:	MONITOR		
Well Located:			
Well Located 1:	14775 62ND ST N		
Well Located 2:	LARGO		

Map Key	Direction	Distance (mi)	Distance (ft)	Elevation (ft)	DB
280	NNW	0.62	3,262.65	14.13	WATER WELLS

Site ID:	954410	Section ID:	5.0
Well Constr Permit:	898966	Range ID:	16.0
WCP Status:	6	SPFWE:	423565.76425558
Well No:	0	SPFWN:	1299337.66593882
License No:	2613	GIS Update:	26-Feb-2021
Permit Issued:	26-Feb-2021	Last Update:	15-Mar-2021

Data Collect Site:	NO	Township I:	30.0
Water Use Permit:	NO	UTM Easting:	330706.55110541
Well Drill:		UTM Northing:	3088016.93999522
Well Depth:	0.0	Point X:	-82.7201861635
Well Casing:	1.0	Point Y:	27.9063404275131
Casing to:	0.0	Latitude:	27 54 22.83
Static Water:	0.0	Longitude:	82 43 12.67
Contractor:	PREFERRED DRILLING SOLUTION INC		
Site Name:	Proposed WCP Well		
Owner Name:	CARROLL INVESTMENT PROPERTIES		
WCP Sites:	http://www38.swfwmd.state.fl.us/Support/WCP/WcpDetail.aspx?permit=898966		
Well Use:	MONITOR		
Well Located:			
Well Located 1:	14775 62ND ST N		
Well Located 2:	LARGO		

Map Key	Direction	Distance (mi)	Distance (ft)	Elevation (ft)	DB
281	NNW	0.62	3,268.96	14.13	WATER WELLS

Site ID:	968251	Section ID:	5.0
Well Constr Permit:	907429	Range ID:	16.0
WCP Status:	6	SPFWE:	423565.76648609
Well No:	0	SPFWN:	1299344.22688372
License No:	9342	GIS Update:	19-Oct-2021
Permit Issued:	19-Oct-2021	Last Update:	30-Nov-2021
Data Collect Site:	NO	Township I:	30.0
Water Use Permit:	NO	UTM Easting:	330706.56812589
Well Drill:		UTM Northing:	3088018.93960404
Well Depth:	0.0	Point X:	-82.7201862758967
Well Casing:	2.0	Point Y:	27.9063584729946
Casing to:	0.0	Latitude:	27 54 22.89
Static Water:	0.0	Longitude:	82 43 12.67
Contractor:	HUSS DRILLING INC		
Site Name:	Proposed WCP Well		
Owner Name:	CARROLL INVESTMENT PROPERTIES		
WCP Sites:	http://www38.swfwmd.state.fl.us/Support/WCP/WcpDetail.aspx?permit=907429		
Well Use:	PLUGGED		
Well Located:			
Well Located 1:	14775 62ND ST N		
Well Located 2:	Largo		

Map Key	Direction	Distance (mi)	Distance (ft)	Elevation (ft)	DB
282	NNW	0.62	3,270.42	14.13	WATER WELLS

Site ID:	968252	Section ID:	5.0
Well Constr Permit:	907430	Range ID:	16.0

WCP Status:	6	SPFWE:	423596.14841463
Well No:	0	SPFWN:	1299356.37967452
License No:	9342	GIS Update:	19-Oct-2021
Permit Issued:	19-Oct-2021	Last Update:	30-Nov-2021
Data Collect Site:	NO	Township I:	30.0
Water Use Permit:	NO	UTM Easting:	330715.85805687
Well Drill:		UTM Northing:	3088022.56780603
Well Depth:	0.0	Point X:	-82.7200924330904
Well Casing:	4.0	Point Y:	27.9063923898964
Casing to:	0.0	Latitude:	27 54 23.01
Static Water:	0.0	Longitude:	82 43 12.33
Contractor:	HUSS DRILLING INC		
Site Name:	Proposed WCP Well		
Owner Name:	CARROLL INVESTMENT PROPERTIES		
WCP Sites:	http://www38.swfwmd.state.fl.us/Support/WCP/WcpDetail.aspx?permit=907430		
Well Use:	PLUGGED		
Well Located:			
Well Located 1:	14775 62ND ST N		
Well Located 2:	Largo		

Map Key	Direction	Distance (mi)	Distance (ft)	Elevation (ft)	DB
283	SSE	0.63	3,343.24	9.12	WATER WELLS

Site ID:	246602	Section ID:	9.0
Well Constr Permit:	510111	Range ID:	16.0
WCP Status:	6	SPFWE:	426875.69480934
Well No:	1	SPFWN:	1292072.63439742
License No:	2250	GIS Update:	25-May-2005
Permit Issued:	31-Jan-1991	Last Update:	13-Jan-2007
Data Collect Site:	NO	Township I:	30.0
Water Use Permit:	NO	UTM Easting:	331697.247
Well Drill:	AUGER	UTM Northing:	3085794.499
Well Depth:	16.0	Point X:	-82.7098081180691
Well Casing:	4.0	Point Y:	27.8864117438004
Casing to:	2.0	Latitude:	27 53 11.08
Static Water:	0.0	Longitude:	82 42 35.31
Contractor:	MIXON GROUP INC		
Site Name:	510111 - 1		
Owner Name:	Ups		
WCP Sites:	http://www38.swfwmd.state.fl.us/Support/WCP/WcpDetail.aspx?permit=510111		
Well Use:	MONITOR		
Well Located:			
Well Located 1:	5721 126TH AVE N.		
Well Located 2:			

Map Key	Direction	Distance (mi)	Distance (ft)	Elevation (ft)	DB

284	W	0.69	3,649.59	14.17	WATER WELLS

Site ID:	451539	Section ID:	6.0
Well Constr Permit:	650164	Range ID:	16.0
WCP Status:	7	SPFWE:	420682.08514934
Well No:	1	SPFWN:	1295539.22720176
License No:	2862	GIS Update:	25-May-2005
Permit Issued:	21-Mar-2001	Last Update:	13-Jan-2007
Data Collect Site:	NO	Township I:	30.0
Water Use Permit:	NO	UTM Easting:	329818.217
Well Drill:	ROTARY	UTM Northing:	3086866.449
Well Depth:	0.0	Point X:	-82.7290440880447
Well Casing:	4.0	Point Y:	27.8958462399482
Casing to:	0.0	Latitude:	27 53 45.05
Static Water:	0.0	Longitude:	82 43 44.56
Contractor:	JOHN WILLIAMS SPRINKLERS INC.		
Site Name:	650164 - 1		
Owner Name:	Rush Concrete		
WCP Sites:	http://www38.swfwmd.state.fl.us/Support/WCP/WcpDetail.aspx?permit=650164		
Well Use:	INDUSTRIAL		
Well Located:			
Well Located 1:	13650 66TH ST N		
Well Located 2:			

Map Key	Direction	Distance (mi)	Distance (ft)	Elevation (ft)	DB
284	W	0.69	3,649.59	14.17	WATER WELLS

Site ID:	463641	Section ID:	6.0
Well Constr Permit:	658157	Range ID:	16.0
WCP Status:	6	SPFWE:	420682.08514934
Well No:	1	SPFWN:	1295539.22720176
License No:	2862	GIS Update:	25-May-2005
Permit Issued:	29-Aug-2001	Last Update:	13-Jan-2007
Data Collect Site:	NO	Township I:	30.0
Water Use Permit:	NO	UTM Easting:	329818.217
Well Drill:	ROTARY	UTM Northing:	3086866.449
Well Depth:	120.0	Point X:	-82.7290440880447
Well Casing:	4.0	Point Y:	27.8958462399482
Casing to:	90.0	Latitude:	27 53 45.05
Static Water:	15.0	Longitude:	82 43 44.56
Contractor:	JOHN WILLIAMS SPRINKLERS INC.		
Site Name:	658157 - 1		
Owner Name:	Rush Concrete		
WCP Sites:	http://www38.swfwmd.state.fl.us/Support/WCP/WcpDetail.aspx?permit=658157		
Well Use:	INDUSTRIAL		
Well Located:			

Well Located 1: 13650 66TH ST N
Well Located 2:

Map Key	Direction	Distance (mi)	Distance (ft)	Elevation (ft)	DB
285	SSW	0.64	3,378.97	15.96	WATER WELLS

Site ID:	401104	Section ID:	8.0
Well Constr Permit:	612057	Range ID:	16.0
WCP Status:	6	SPFWE:	423352.69168475
Well No:	1	SPFWN:	1291652.97611601
License No:	2862	GIS Update:	25-May-2005
Permit Issued:	03-Nov-1998	Last Update:	13-Jan-2007
Data Collect Site:	NO	Township I:	30.0
Water Use Permit:	NO	UTM Easting:	330622.479
Well Drill:	ROTARY	UTM Northing:	3085675.366
Well Depth:	100.0	Point X:	-82.7207058158235
Well Casing:	4.0	Point Y:	27.8852009298532
Casing to:	88.0	Latitude:	27 53 06.72
Static Water:	8.0	Longitude:	82 43 14.54

Contractor: JOHN WILLIAMS SPRINKLERS INC.
Site Name: 612057 - 1
Owner Name: Roy Miller
WCP Sites: http://www38.swfwmd.state.fl.us/Support/WCP/WcpDetail.aspx?permit=612057
Well Use: IRRIGATION
Well Located:
Well Located 1: 12501 62ND STREET N
Well Located 2:

Map Key	Direction	Distance (mi)	Distance (ft)	Elevation (ft)	DB
286	NNW	0.63	3,301.41	14.13	WATER WELLS

Site ID:	952651	Section ID:	5.0
Well Constr Permit:	897927	Range ID:	16.0
WCP Status:	6	SPFWE:	423726.9076655
Well No:	0	SPFWN:	1299430.55249616
License No:	9443	GIS Update:	01-Feb-2021
Permit Issued:	01-Feb-2021	Last Update:	12-Apr-2021
Data Collect Site:	NO	Township I:	30.0
Water Use Permit:	NO	UTM Easting:	330755.89498788
Well Drill:		UTM Northing:	3088044.84818307
Well Depth:	0.0	Point X:	-82.7196889481828
Well Casing:	1.0	Point Y:	27.9065985101047
Casing to:	0.0	Latitude:	27 54 23.75
Static Water:	0.0	Longitude:	82 43 10.88

Contractor: Ambient Technologies, Inc.
Site Name: Proposed WCP Well

Wells and Additional Sources Detail Report

Owner Name:	CARROLL INVESTMENT PROPERTIES
WCP Sites:	http://www38.swfwmd.state.fl.us/Support/WCP/WcpDetail.aspx?permit=897927
Well Use:	MONITOR
Well Located:	
Well Located 1:	14775 62ND ST N
Well Located 2:	N/A

Map Key	Direction	Distance (mi)	Distance (ft)	Elevation (ft)	DB
286	NNW	0.63	3,301.41	14.13	WATER WELLS

Site ID:	952656	Section ID:	5.0
Well Constr Permit:	897927	Range ID:	16.0
WCP Status:	6	SPFWE:	423726.9076655
Well No:	0	SPFWN:	1299430.55249616
License No:	9443	GIS Update:	01-Feb-2021
Permit Issued:	01-Feb-2021	Last Update:	12-Apr-2021
Data Collect Site:	NO	Township I:	30.0
Water Use Permit:	NO	UTM Easting:	330755.89498788
Well Drill:		UTM Northing:	3088044.84818307
Well Depth:	0.0	Point X:	-82.7196889481828
Well Casing:	1.0	Point Y:	27.9065985101047
Casing to:	0.0	Latitude:	27 54 23.75
Static Water:	0.0	Longitude:	82 43 10.88
Contractor:	Ambient Technologies, Inc.		
Site Name:	Proposed WCP Well		
Owner Name:	CARROLL INVESTMENT PROPERTIES		
WCP Sites:	http://www38.swfwmd.state.fl.us/Support/WCP/WcpDetail.aspx?permit=897927		
Well Use:	MONITOR		
Well Located:			
Well Located 1:	14775 62ND ST N		
Well Located 2:	N/A		

Map Key	Direction	Distance (mi)	Distance (ft)	Elevation (ft)	DB
286	NNW	0.63	3,301.41	14.13	WATER WELLS

Site ID:	952650	Section ID:	5.0
Well Constr Permit:	897927	Range ID:	16.0
WCP Status:	6	SPFWE:	423726.9076655
Well No:	0	SPFWN:	1299430.55249616
License No:	9443	GIS Update:	01-Feb-2021
Permit Issued:	01-Feb-2021	Last Update:	12-Apr-2021
Data Collect Site:	NO	Township I:	30.0
Water Use Permit:	NO	UTM Easting:	330755.89498788
Well Drill:		UTM Northing:	3088044.84818307
Well Depth:	0.0	Point X:	-82.7196889481828
Well Casing:	1.0	Point Y:	27.9065985101047

Casing to:	0.0	Latitude:	27 54 23.75
Static Water:	0.0	Longitude:	82 43 10.88
Contractor:	Ambient Technologies, Inc.		
Site Name:	Proposed WCP Well		
Owner Name:	CARROLL INVESTMENT PROPERTIES		
WCP Sites:	http://www38.swfwmd.state.fl.us/Support/WCP/WcpDetail.aspx?permit=897927		
Well Use:	MONITOR		
Well Located:			
Well Located 1:	14775 62ND ST N		
Well Located 2:	N/A		

Map Key	Direction	Distance (mi)	Distance (ft)	Elevation (ft)	DB
286	NNW	0.63	3,301.41	14.13	WATER WELLS

Site ID:	952648	Section ID:	5.0
Well Constr Permit:	897927	Range ID:	16.0
WCP Status:	6	SPFWE:	423726.9076655
Well No:	0	SPFWN:	1299430.55249616
License No:	9443	GIS Update:	01-Feb-2021
Permit Issued:	01-Feb-2021	Last Update:	12-Apr-2021
Data Collect Site:	NO	Township I:	30.0
Water Use Permit:	NO	UTM Easting:	330755.89498788
Well Drill:		UTM Northing:	3088044.84818307
Well Depth:	0.0	Point X:	-82.7196889481828
Well Casing:	1.0	Point Y:	27.9065985101047
Casing to:	0.0	Latitude:	27 54 23.75
Static Water:	0.0	Longitude:	82 43 10.88
Contractor:	Ambient Technologies, Inc.		
Site Name:	Proposed WCP Well		
Owner Name:	CARROLL INVESTMENT PROPERTIES		
WCP Sites:	http://www38.swfwmd.state.fl.us/Support/WCP/WcpDetail.aspx?permit=897927		
Well Use:	MONITOR		
Well Located:			
Well Located 1:	14775 62ND ST N		
Well Located 2:	N/A		

Map Key	Direction	Distance (mi)	Distance (ft)	Elevation (ft)	DB
286	NNW	0.63	3,301.41	14.13	WATER WELLS

Site ID:	952653	Section ID:	5.0
Well Constr Permit:	897927	Range ID:	16.0
WCP Status:	6	SPFWE:	423726.9076655
Well No:	0	SPFWN:	1299430.55249616
License No:	9443	GIS Update:	01-Feb-2021
Permit Issued:	01-Feb-2021	Last Update:	12-Apr-2021
Data Collect Site:	NO	Township I:	30.0

Water Use Permit:	NO	UTM Easting:	330755.89498788
Well Drill:		UTM Northing:	3088044.84818307
Well Depth:	0.0	Point X:	-82.7196889481828
Well Casing:	1.0	Point Y:	27.9065985101047
Casing to:	0.0	Latitude:	27 54 23.75
Static Water:	0.0	Longitude:	82 43 10.88
Contractor:	Ambient Technologies, Inc.		
Site Name:	Proposed WCP Well		
Owner Name:	CARROLL INVESTMENT PROPERTIES		
WCP Sites:	http://www38.swfwmd.state.fl.us/Support/WCP/WcpDetail.aspx?permit=897927		
Well Use:	MONITOR		
Well Located:			
Well Located 1:	14775 62ND ST N		
Well Located 2:	N/A		

Map Key	Direction	Distance (mi)	Distance (ft)	Elevation (ft)	DB
286	NNW	0.63	3,301.41	14.13	WATER WELLS

Site ID:	952655	Section ID:	5.0
Well Constr Permit:	897927	Range ID:	16.0
WCP Status:	6	SPFWE:	423726.9076655
Well No:	0	SPFWN:	1299430.55249616
License No:	9443	GIS Update:	01-Feb-2021
Permit Issued:	01-Feb-2021	Last Update:	12-Apr-2021
Data Collect Site:	NO	Township I:	30.0
Water Use Permit:	NO	UTM Easting:	330755.89498788
Well Drill:		UTM Northing:	3088044.84818307
Well Depth:	0.0	Point X:	-82.7196889481828
Well Casing:	1.0	Point Y:	27.9065985101047
Casing to:	0.0	Latitude:	27 54 23.75
Static Water:	0.0	Longitude:	82 43 10.88
Contractor:	Ambient Technologies, Inc.		
Site Name:	Proposed WCP Well		
Owner Name:	CARROLL INVESTMENT PROPERTIES		
WCP Sites:	http://www38.swfwmd.state.fl.us/Support/WCP/WcpDetail.aspx?permit=897927		
Well Use:	MONITOR		
Well Located:			
Well Located 1:	14775 62ND ST N		
Well Located 2:	N/A		

Map Key	Direction	Distance (mi)	Distance (ft)	Elevation (ft)	DB
286	NNW	0.63	3,301.41	14.13	WATER WELLS

Site ID:	952652	Section ID:	5.0
Well Constr Permit:	897927	Range ID:	16.0
WCP Status:	6	SPFWE:	423726.9076655

Well No:	0	SPFWN:	1299430.55249616
License No:	9443	GIS Update:	01-Feb-2021
Permit Issued:	01-Feb-2021	Last Update:	12-Apr-2021
Data Collect Site:	NO	Township I:	30.0
Water Use Permit:	NO	UTM Easting:	330755.89498788
Well Drill:		UTM Northing:	3088044.84818307
Well Depth:	0.0	Point X:	-82.7196889481828
Well Casing:	1.0	Point Y:	27.9065985101047
Casing to:	0.0	Latitude:	27 54 23.75
Static Water:	0.0	Longitude:	82 43 10.88
Contractor:	Ambient Technologies, Inc.		
Site Name:	Proposed WCP Well		
Owner Name:	CARROLL INVESTMENT PROPERTIES		
WCP Sites:	http://www38.swfwmd.state.fl.us/Support/WCP/WcpDetail.aspx?permit=897927		
Well Use:	MONITOR		
Well Located:			
Well Located 1:	14775 62ND ST N		
Well Located 2:	N/A		

Map Key	Direction	Distance (mi)	Distance (ft)	Elevation (ft)	DB
286	NNW	0.63	3,301.41	14.13	WATER WELLS

Site ID:	952654	Section ID:	5.0
Well Constr Permit:	897927	Range ID:	16.0
WCP Status:	6	SPFWE:	423726.9076655
Well No:	0	SPFWN:	1299430.55249616
License No:	9443	GIS Update:	01-Feb-2021
Permit Issued:	01-Feb-2021	Last Update:	12-Apr-2021
Data Collect Site:	NO	Township I:	30.0
Water Use Permit:	NO	UTM Easting:	330755.89498788
Well Drill:		UTM Northing:	3088044.84818307
Well Depth:	0.0	Point X:	-82.7196889481828
Well Casing:	1.0	Point Y:	27.9065985101047
Casing to:	0.0	Latitude:	27 54 23.75
Static Water:	0.0	Longitude:	82 43 10.88
Contractor:	Ambient Technologies, Inc.		
Site Name:	Proposed WCP Well		
Owner Name:	CARROLL INVESTMENT PROPERTIES		
WCP Sites:	http://www38.swfwmd.state.fl.us/Support/WCP/WcpDetail.aspx?permit=897927		
Well Use:	MONITOR		
Well Located:			
Well Located 1:	14775 62ND ST N		
Well Located 2:	N/A		

Map Key	Direction	Distance (mi)	Distance (ft)	Elevation (ft)	DB
287	NNW	0.63	3,337.75	15.41	WATER WELLS

Site ID:	388525	Section ID:	5.0
Well Constr Permit:	602454	Range ID:	16.0
WCP Status:	6	SPFWE:	423156.08741917
Well No:	1	SPFWN:	1299243.84479251
License No:	2862	GIS Update:	25-May-2005
Permit Issued:	18-Feb-1998	Last Update:	13-Jan-2007
Data Collect Site:	NO	Township I:	30.0
Water Use Permit:	NO	UTM Easting:	330581.458
Well Drill:	ROTARY	UTM Northing:	3087989.366
Well Depth:	140.0	Point X:	-82.7214528233387
Well Casing:	4.0	Point Y:	27.9060757467556
Casing to:	95.0	Latitude:	27 54 21.87
Static Water:	10.0	Longitude:	82 43 17.23
Contractor:	JOHN WILLIAMS SPRINKLERS INC.		
Site Name:	602454 - 1		
Owner Name:	Lyle Odland C/O 6801 Ulmerton Inc		
WCP Sites:	http://www38.swfwmd.state.fl.us/Support/WCP/WcpDetail.aspx?permit=602454		
Well Use:	IRRIGATION		
Well Located:			
Well Located 1:	6226 147TH AVE NORTH		
Well Located 2:			

Map Key	Direction	Distance (mi)	Distance (ft)	Elevation (ft)	DB
290	NNW	0.64	3,380.62	14.13	WATER WELLS

Site ID:	954417	Section ID:	5.0
Well Constr Permit:	898967	Range ID:	16.0
WCP Status:	6	SPFWE:	423767.15306712
Well No:	2	SPFWN:	1299524.29782671
License No:	2613	GIS Update:	15-Mar-2021
Permit Issued:	26-Feb-2021	Last Update:	15-Mar-2021
Data Collect Site:	NO	Township I:	30.0
Water Use Permit:	NO	UTM Easting:	330768.39427784
Well Drill:	HYDRAULIC PUNCH	UTM Northing:	3088073.3192102
Well Depth:	11.0	Point X:	-82.719566053168
Well Casing:	1.0	Point Y:	27.9068569991874
Casing to:	1.0	Latitude:	27 54 24.69
Static Water:	3.0	Longitude:	82 43 10.44
Contractor:	PREFERRED DRILLING SOLUTION INC		
Site Name:	Proposed WCP Well		
Owner Name:	CARROLL INVESTMENT PROPERTIES		
WCP Sites:	http://www38.swfwmd.state.fl.us/Support/WCP/WcpDetail.aspx?permit=898967		
Well Use:	MONITOR		
Well Located:			
Well Located 1:	150TH AVE N		

Well Located 2: LARGO

Map Key	Direction	Distance (mi)	Distance (ft)	Elevation (ft)	DB
291	ENE	0.71	3,724.38	10.67	WATER WELLS

Site ID:	718154	Section ID:	4.0
Well Constr Permit:	776344	Range ID:	16.0
WCP Status:	6	SPFWE:	428788.97215075
Well No:	1	SPFWN:	1296401.8153716
License No:	2613	GIS Update:	21-Jul-2008
Permit Issued:	07-Jul-2008	Last Update:	07-Jul-2008
Data Collect Site:	NO	Township I:	30.0
Water Use Permit:	NO	UTM Easting:	332291.14214974
Well Drill:	PLUGGED BY APPROVED METHOD	UTM Northing:	3087109.15965827
Well Depth:	13.0	Point X:	-82.7039626476016
Well Casing:	1.0	Point Y:	27.8983491825946
Casing to:	13.0	Latitude:	27 53 54.06
Static Water:	5.0	Longitude:	82 42 14.27
Contractor:	PREFERRED DRILLING SOLUTION INC		
Site Name:	Proposed WCP Well		
Owner Name:	Pinellas County		
WCP Sites:	http://www38.swfwmd.state.fl.us/Support/WCP/WcpDetail.aspx?permit=776344		
Well Use:	PLUGGED		
Well Located:			
Well Located 1:	5160 140TH AVE N		
Well Located 2:	N/A		

Map Key	Direction	Distance (mi)	Distance (ft)	Elevation (ft)	DB
291	ENE	0.71	3,724.38	10.67	WATER WELLS

Site ID:	709268	Section ID:	4.0
Well Constr Permit:	772514	Range ID:	16.0
WCP Status:	6	SPFWE:	428790.44294834
Well No:	3	SPFWN:	1296403.17593317
License No:	2613	GIS Update:	01-Apr-2008
Permit Issued:	19-Mar-2008	Last Update:	19-Mar-2008
Data Collect Site:	NO	Township I:	30.0
Water Use Permit:	NO	UTM Easting:	332291.59379103
Well Drill:	HYDRAULIC PUNCH	UTM Northing:	3087109.57074454
Well Depth:	13.0	Point X:	-82.703958117484
Well Casing:	1.0	Point Y:	27.8983529479717
Casing to:	3.0	Latitude:	27 53 54.07
Static Water:	5.0	Longitude:	82 42 14.25
Contractor:	PREFERRED DRILLING SOLUTION INC		
Site Name:	Proposed WCP Well		

Owner Name:	Pinellas County
WCP Sites:	http://www38.swfwmd.state.fl.us/Support/WCP/WcpDetail.aspx?permit=772514
Well Use:	MONITOR
Well Located:	
Well Located 1:	5160 140TH AVE N
Well Located 2:	N/A

Map Key	Direction	Distance (mi)	Distance (ft)	Elevation (ft)	DB
292	WSW	0.70	3,712.53	14.15	WATER WELLS

Site ID:	1004785	Section ID:	7.0
Well Constr Permit:	930963	Range ID:	16.0
WCP Status:	6	SPFWE:	420632.36240013
Well No:	0	SPFWN:	1294633.83248559
License No:	9542	GIS Update:	20-Jul-2023
Permit Issued:	20-Jul-2023	Last Update:	10-Aug-2023
Data Collect Site:	NO	Township I:	30.0
Water Use Permit:	NO	UTM Easting:	329800.80858895
Well Drill:		UTM Northing:	3086590.63021002
Well Depth:	0.0	Point X:	-82.7291813264512
Well Casing:	2.0	Point Y:	27.8933552227532
Casing to:	0.0	Latitude:	27 53 36.08
Static Water:	0.0	Longitude:	82 43 45.05
Contractor:	Montrose Environmental Solutions		
Site Name:	Proposed WCP Well		
Owner Name:	SAILFISH REAL ESTATE LL		
WCP Sites:	http://www38.swfwmd.state.fl.us/Support/WCP/WcpDetail.aspx?permit=930963		
Well Use:	PLUGGED		
Well Located:			
Well Located 1:	6600 ULMERTON RD		
Well Located 2:	Largo		

Map Key	Direction	Distance (mi)	Distance (ft)	Elevation (ft)	DB
292	WSW	0.70	3,712.53	14.15	WATER WELLS

Site ID:	1004779	Section ID:	7.0
Well Constr Permit:	930963	Range ID:	16.0
WCP Status:	6	SPFWE:	420633.23053531
Well No:	1	SPFWN:	1294635.56847013
License No:	9542	GIS Update:	10-Aug-2023
Permit Issued:	20-Jul-2023	Last Update:	10-Aug-2023
Data Collect Site:	NO	Township I:	30.0
Water Use Permit:	NO	UTM Easting:	329801.07749758
Well Drill:	PLUGGED BY APPROVED METHOD	UTM Northing:	3086591.15713526
Well Depth:	12.700000000000001	Point X:	-82.7291786710879

Well Casing:	2.0	Point Y:	27.8933600122713
Casing to:	12.700000000000001	Latitude:	27 53 36.10
Static Water:	1.1	Longitude:	82 43 45.04
Contractor:	Montrose Environmental Solutions		
Site Name:	Proposed WCP Well		
Owner Name:	SAILFISH REAL ESTATE LL		
WCP Sites:	http://www38.swfwmd.state.fl.us/Support/WCP/WcpDetail.aspx?permit=930963		
Well Use:	PLUGGED		
Well Located:			
Well Located 1:	6600 ULMERTON RD		
Well Located 2:	Largo		

Map Key	Direction	Distance (mi)	Distance (ft)	Elevation (ft)	DB
293	ENE	0.71	3,728.25	10.67	WATER WELLS

Site ID:	718157	Section ID:	4.0
Well Constr Permit:	776344	Range ID:	16.0
WCP Status:	6	SPFWE:	428790.03382842
Well No:	4	SPFWN:	1296422.26086876
License No:	2613	GIS Update:	21-Jul-2008
Permit Issued:	07-Jul-2008	Last Update:	07-Jul-2008
Data Collect Site:	NO	Township I:	30.0
Water Use Permit:	NO	UTM Easting:	332291.51657935
Well Drill:	PLUGGED BY APPROVED METHOD	UTM Northing:	3087115.38834728
Well Depth:	13.0	Point X:	-82.7039597237242
Well Casing:	1.0	Point Y:	27.8984054330749
Casing to:	13.0	Latitude:	27 53 54.26
Static Water:	5.0	Longitude:	82 42 14.26
Contractor:	PREFERRED DRILLING SOLUTION INC		
Site Name:	Proposed WCP Well		
Owner Name:	Pinellas County		
WCP Sites:	http://www38.swfwmd.state.fl.us/Support/WCP/WcpDetail.aspx?permit=776344		
Well Use:	PLUGGED		
Well Located:			
Well Located 1:	5160 140TH AVE N		
Well Located 2:	N/A		

Map Key	Direction	Distance (mi)	Distance (ft)	Elevation (ft)	DB
293	ENE	0.71	3,728.25	10.67	WATER WELLS

Site ID:	709266	Section ID:	4.0
Well Constr Permit:	772514	Range ID:	16.0
WCP Status:	6	SPFWE:	428790.56696384
Well No:	1	SPFWN:	1296422.72937176
License No:	2613	GIS Update:	01-Apr-2008

Permit Issued:	19-Mar-2008	Last Update:	19-Mar-2008
Data Collect Site:	NO	Township I:	30.0
Water Use Permit:	NO	UTM Easting:	332291.68015479
Well Drill:	HYDRAULIC PUNCH	UTM Northing:	3087115.52970425
Well Depth:	13.0	Point X:	-82.7039580825889
Well Casing:	1.0	Point Y:	27.8984067300796
Casing to:	3.0	Latitude:	27 53 54.26
Static Water:	5.0	Longitude:	82 42 14.25
Contractor:	PREFERRED DRILLING SOLUTION INC		
Site Name:	Proposed WCP Well		
Owner Name:	Pinellas County		
WCP Sites:	http://www38.swfwmd.state.fl.us/Support/WCP/WcpDetail.aspx?permit=772514		
Well Use:	MONITOR		
Well Located:			
Well Located 1:	5160 140TH AVE N		
Well Located 2:	N/A		

Map Key	Direction	Distance (mi)	Distance (ft)	Elevation (ft)	DB
294	ENE	0.71	3,731.55	10.83	WATER WELLS

Site ID:	718158	Section ID:	4.0
Well Constr Permit:	776345	Range ID:	16.0
WCP Status:	6	SPFWE:	428802.04003801
Well No:	1	SPFWN:	1296370.49227151
License No:	2613	GIS Update:	21-Jul-2008
Permit Issued:	07-Jul-2008	Last Update:	07-Jul-2008
Data Collect Site:	NO	Township I:	30.0
Water Use Permit:	NO	UTM Easting:	332295.04685565
Well Drill:	PLUGGED BY APPROVED METHOD	UTM Northing:	3087099.58069912
Well Depth:	13.0	Point X:	-82.7039216333536
Well Casing:	2.0	Point Y:	27.8982632375758
Casing to:	13.0	Latitude:	27 53 53.75
Static Water:	5.0	Longitude:	82 42 14.12
Contractor:	PREFERRED DRILLING SOLUTION INC		
Site Name:	Proposed WCP Well		
Owner Name:	Pinellas County		
WCP Sites:	http://www38.swfwmd.state.fl.us/Support/WCP/WcpDetail.aspx?permit=776345		
Well Use:	PLUGGED		
Well Located:			
Well Located 1:	5160 140TH AVE N		
Well Located 2:	N/A		

Map Key	Direction	Distance (mi)	Distance (ft)	Elevation (ft)	DB
295	ENE	0.71	3,730.86	10.67	WATER WELLS

Site ID:	718156	Section ID:	4.0
Well Constr Permit:	776344	Range ID:	16.0
WCP Status:	6	SPFWE:	428794.06892534
Well No:	3	SPFWN:	1296414.31206576
License No:	2613	GIS Update:	21-Jul-2008
Permit Issued:	07-Jul-2008	Last Update:	07-Jul-2008
Data Collect Site:	NO	Township I:	30.0
Water Use Permit:	NO	UTM Easting:	332292.72665185
Well Drill:	PLUGGED BY APPROVED METHOD	UTM Northing:	3087112.95560464
Well Depth:	13.0	Point X:	-82.7039470893086
Well Casing:	1.0	Point Y:	27.8983836334426
Casing to:	13.0	Latitude:	27 53 54.18
Static Water:	5.0	Longitude:	82 42 14.21
Contractor:	PREFERRED DRILLING SOLUTION INC		
Site Name:	Proposed WCP Well		
Owner Name:	Pinellas County		
WCP Sites:	http://www38.swfwmd.state.fl.us/Support/WCP/WcpDetail.aspx?permit=776344		
Well Use:	PLUGGED		
Well Located:			
Well Located 1:	5160 140TH AVE N		
Well Located 2:	N/A		

Map Key	Direction	Distance (mi)	Distance (ft)	Elevation (ft)	DB
295	ENE	0.71	3,730.86	10.67	WATER WELLS

Site ID:	709270	Section ID:	4.0
Well Constr Permit:	772514	Range ID:	16.0
WCP Status:	6	SPFWE:	428794.44129992
Well No:	5	SPFWN:	1296415.13555492
License No:	2613	GIS Update:	01-Apr-2008
Permit Issued:	19-Mar-2008	Last Update:	19-Mar-2008
Data Collect Site:	NO	Township I:	30.0
Water Use Permit:	NO	UTM Easting:	332292.84221633
Well Drill:	HYDRAULIC PUNCH	UTM Northing:	3087113.20572116
Well Depth:	13.0	Point X:	-82.7039459521833
Well Casing:	1.0	Point Y:	27.8983859051682
Casing to:	3.0	Latitude:	27 53 54.19
Static Water:	5.0	Longitude:	82 42 14.21
Contractor:	PREFERRED DRILLING SOLUTION INC		
Site Name:	Proposed WCP Well		
Owner Name:	Pinellas County		
WCP Sites:	http://www38.swfwmd.state.fl.us/Support/WCP/WcpDetail.aspx?permit=772514		
Well Use:	MONITOR		
Well Located:			
Well Located 1:	5160 140TH AVE N		
Well Located 2:	N/A		

Map Key	Direction	Distance (mi)	Distance (ft)	Elevation (ft)	DB
296	E	0.71	3,743.02	13.98	WATER WELLS

Site ID:	450668	Section ID:	9.0
Well Constr Permit:	649560	Range ID:	16.0
WCP Status:	6	SPFWE:	428838.96450484
Well No:	1	SPFWN:	1294756.86229668
License No:	2862	GIS Update:	25-May-2005
Permit Issued:	09-Mar-2001	Last Update:	13-Jan-2007
Data Collect Site:	NO	Township I:	30.0
Water Use Permit:	NO	UTM Easting:	332302.283
Well Drill:	COMBINATION (TWO OR MORE METHODS)	UTM Northing:	3086607.696
Well Depth:	140.0	Point X:	-82.7037786127999
Well Casing:	4.0	Point Y:	27.8938256618032
Casing to:	110.0	Latitude:	27 53 37.77
Static Water:	10.0	Longitude:	82 42 13.60
Contractor:	JOHN WILLIAMS SPRINKLERS INC.		
Site Name:	649560 - 1		
Owner Name:	Wendy'S Restaurant		
WCP Sites:	http://www38.swfwmd.state.fl.us/Support/WCP/WcpDetail.aspx?permit=649560		
Well Use:	IRRIGATION		
Well Located:			
Well Located 1:	5250 ULMERTON RD		
Well Located 2:			

Map Key	Direction	Distance (mi)	Distance (ft)	Elevation (ft)	DB
297	ENE	0.71	3,736.14	10.67	WATER WELLS

Site ID:	718155	Section ID:	4.0
Well Constr Permit:	776344	Range ID:	16.0
WCP Status:	6	SPFWE:	428801.18866175
Well No:	2	SPFWN:	1296403.86556434
License No:	2613	GIS Update:	21-Jul-2008
Permit Issued:	07-Jul-2008	Last Update:	07-Jul-2008
Data Collect Site:	NO	Township I:	30.0
Water Use Permit:	NO	UTM Easting:	332294.87048881
Well Drill:	PLUGGED BY APPROVED METHOD	UTM Northing:	3087109.75412651
Well Depth:	13.0	Point X:	-82.7039248630135
Well Casing:	1.0	Point Y:	27.8983550146597
Casing to:	13.0	Latitude:	27 53 54.08
Static Water:	5.0	Longitude:	82 42 14.13
Contractor:	PREFERRED DRILLING SOLUTION INC		
Site Name:	Proposed WCP Well		
Owner Name:	Pinellas County		

WCP Sites:	http://www38.swfwmd.state.fl.us/Support/WCP/WcpDetail.aspx?permit=776344
Well Use:	PLUGGED
Well Located:	
Well Located 1:	5160 140TH AVE N
Well Located 2:	N/A

Map Key	Direction	Distance (mi)	Distance (ft)	Elevation (ft)	DB
297	ENE	0.71	3,736.14	10.67	WATER WELLS

Site ID:	709269	Section ID:	4.0
Well Constr Permit:	772514	Range ID:	16.0
WCP Status:	6	SPFWE:	428801.52658759
Well No:	4	SPFWN:	1296404.30585217
License No:	2613	GIS Update:	01-Apr-2008
Permit Issued:	19-Mar-2008	Last Update:	19-Mar-2008
Data Collect Site:	NO	Township I:	30.0
Water Use Permit:	NO	UTM Easting:	332294.97457544
Well Drill:	HYDRAULIC PUNCH	UTM Northing:	3087109.88750499
Well Depth:	13.0	Point X:	-82.7039238246993
Well Casing:	1.0	Point Y:	27.8983562318814
Casing to:	3.0	Latitude:	27 53 54.08
Static Water:	5.0	Longitude:	82 42 14.13
Contractor:	PREFERRED DRILLING SOLUTION INC		
Site Name:	Proposed WCP Well		
Owner Name:	Pinellas County		
WCP Sites:	http://www38.swfwmd.state.fl.us/Support/WCP/WcpDetail.aspx?permit=772514		
Well Use:	MONITOR		
Well Located:			
Well Located 1:	5160 140TH AVE N		
Well Located 2:	N/A		

Map Key	Direction	Distance (mi)	Distance (ft)	Elevation (ft)	DB
298	NE	0.67	3,536.79	5.30	WATER WELLS

Site ID:	659032	Section ID:	4.0
Well Constr Permit:	763860	Range ID:	16.0
WCP Status:	6	SPFWE:	427082.18586617
Well No:	1	SPFWN:	1298939.20432568
License No:	2823	GIS Update:	17-Jul-2007
Permit Issued:	17-Jul-2007	Last Update:	17-Jul-2007
Data Collect Site:	NO	Township I:	30.0
Water Use Permit:	NO	UTM Easting:	331777.276
Well Drill:	JETTED	UTM Northing:	3087886.741
Well Depth:	19.0	Point X:	-82.7092920463861
Well Casing:	1.0	Point Y:	27.9053009632925
Casing to:	15.0	Latitude:	27 54 19.08

Static Water:	6.0	Longitude:	82 42 33.45
Contractor:	SOUTHERN IRR. WELL DRILLING INC		
Site Name:	Proposed WCP Well		
Owner Name:	Harper, Kenneth W		
WCP Sites:	http://www38.swfwmd.state.fl.us/Support/WCP/WcpDetail.aspx?permit=763860		
Well Use:	IRRIGATION		
Well Located:			
Well Located 1:	5535 146TH TER N		
Well Located 2:	N/A		

Map Key	Direction	Distance (mi)	Distance (ft)	Elevation (ft)	DB
299	W	0.71	3,771.69	14.13	WATER WELLS

Site ID:	898653	Section ID:	6.0
Well Constr Permit:	866471	Range ID:	16.0
WCP Status:	6	SPFWE:	420564.44387454
Well No:	1	SPFWN:	1294964.01971161
License No:	9292	GIS Update:	07-Apr-2018
Permit Issued:	23-Jan-2018	Last Update:	07-Apr-2018
Data Collect Site:	NO	Township I:	30.0
Water Use Permit:	NO	UTM Easting:	329780.93067836
Well Drill:	ROTARY	UTM Northing:	3086691.43246015
Well Depth:	180.0	Point X:	-82.7293976666985
Well Casing:	4.0	Point Y:	27.8942622594328
Casing to:	100.0	Latitude:	27 53 39.34
Static Water:	15.0	Longitude:	82 43 45.83
Contractor:	POOLE DRILLING COMPANY INC		
Site Name:	Proposed WCP Well		
Owner Name:	SOTH TTEE WILLIAM R		
WCP Sites:	http://www38.swfwmd.state.fl.us/Support/WCP/WcpDetail.aspx?permit=866471		
Well Use:	IRRIGATION - LANDSCAPE		
Well Located:			
Well Located 1:	6615 ULMERTON RD		
Well Located 2:	Largo		

Map Key	Direction	Distance (mi)	Distance (ft)	Elevation (ft)	DB
300	ENE	0.71	3,737.48	10.67	WATER WELLS

Site ID:	718153	Section ID:	4.0
Well Constr Permit:	776344	Range ID:	16.0
WCP Status:	6	SPFWE:	428799.39962334
Well No:	5	SPFWN:	1296422.73232451
License No:	2613	GIS Update:	21-Jul-2008
Permit Issued:	07-Jul-2008	Last Update:	07-Jul-2008
Data Collect Site:	NO	Township I:	30.0
Water Use Permit:	NO	UTM Easting:	332294.37232247

Well Drill:	PLUGGED BY APPROVED METHOD	UTM Northing:	3087115.50872465
Well Depth:	13.0	Point X:	-82.7039307373296
Well Casing:	1.0	Point Y:	27.8984068778706
Casing to:	13.0	Latitude:	27 53 54.26
Static Water:	5.0	Longitude:	82 42 14.15
Contractor:	PREFERRED DRILLING SOLUTION INC		
Site Name:	Proposed WCP Well		
Owner Name:	Pinellas County		
WCP Sites:	http://www38.swfwmd.state.fl.us/Support/WCP/WcpDetail.aspx?permit=776344		
Well Use:	PLUGGED		
Well Located:			
Well Located 1:	5160 140TH AVE N		
Well Located 2:	N/A		

Map Key	Direction	Distance (mi)	Distance (ft)	Elevation (ft)	DB
300	ENE	0.71	3,737.48	10.67	WATER WELLS

Site ID:	709267	Section ID:	4.0
Well Constr Permit:	772514	Range ID:	16.0
WCP Status:	6	SPFWE:	428799.76379584
Well No:	2	SPFWN:	1296423.21460701
License No:	2613	GIS Update:	01-Apr-2008
Permit Issued:	19-Mar-2008	Last Update:	19-Mar-2008
Data Collect Site:	NO	Township I:	30.0
Water Use Permit:	NO	UTM Easting:	332294.48452757
Well Drill:	HYDRAULIC PUNCH	UTM Northing:	3087115.65470076
Well Depth:	13.0	Point X:	-82.7039296174861
Well Casing:	1.0	Point Y:	27.8984082101131
Casing to:	3.0	Latitude:	27 53 54.27
Static Water:	5.0	Longitude:	82 42 14.15
Contractor:	PREFERRED DRILLING SOLUTION INC		
Site Name:	Proposed WCP Well		
Owner Name:	Pinellas County		
WCP Sites:	http://www38.swfwmd.state.fl.us/Support/WCP/WcpDetail.aspx?permit=772514		
Well Use:	MONITOR		
Well Located:			
Well Located 1:	5160 140TH AVE N		
Well Located 2:	N/A		

Map Key	Direction	Distance (mi)	Distance (ft)	Elevation (ft)	DB
301	ENE	0.71	3,745.04	10.50	WATER WELLS

Site ID:	718159	Section ID:	4.0
Well Constr Permit:	776345	Range ID:	16.0
WCP Status:	6	SPFWE:	428804.70046575

Wells and Additional Sources Detail Report

Well No:	2	SPFWN:	1296437.91733351
License No:	2613	GIS Update:	21-Jul-2008
Permit Issued:	07-Jul-2008	Last Update:	07-Jul-2008
Data Collect Site:	NO	Township I:	30.0
Water Use Permit:	NO	UTM Easting:	332296.02555166
Well Drill:	PLUGGED BY APPROVED METHOD	UTM Northing:	3087120.12351707
Well Depth:	13.0	Point X:	-82.7039145971437
Well Casing:	2.0	Point Y:	27.8984487268262
Casing to:	13.0	Latitude:	27 53 54.42
Static Water:	5.0	Longitude:	82 42 14.09
Contractor:	PREFERRED DRILLING SOLUTION INC		
Site Name:	Proposed WCP Well		
Owner Name:	Pinellas County		
WCP Sites:	http://www38.swfwmd.state.fl.us/Support/WCP/WcpDetail.aspx?permit=776345		
Well Use:	PLUGGED		
Well Located:			
Well Located 1:	5160 140TH AVE N		
Well Located 2:	N/A		

Map Key	Direction	Distance (mi)	Distance (ft)	Elevation (ft)	DB
302	W	0.72	3,778.85	14.22	WATER WELLS

Site ID:	842053	Section ID:	6.0
Well Constr Permit:	839874	Range ID:	16.0
WCP Status:	6	SPFWE:	420557.85900547
Well No:	5	SPFWN:	1294888.90494763
License No:	9311	GIS Update:	12-Nov-2014
Permit Issued:	06-Nov-2014	Last Update:	12-Nov-2014
Data Collect Site:	NO	Township I:	30.0
Water Use Permit:	NO	UTM Easting:	329778.73676095
Well Drill:	HYDRAULIC PUNCH	UTM Northing:	3086668.55567173
Well Depth:	10.5	Point X:	-82.7294166666234
Well Casing:	1.0	Point Y:	27.8940555557318
Casing to:	0.5	Latitude:	27 53 38.60
Static Water:	0.0	Longitude:	82 43 45.90
Contractor:	Ground Water Protection		
Site Name:	Proposed WCP Well		
Owner Name:	West, Sandra M Tre		
WCP Sites:	http://www38.swfwmd.state.fl.us/Support/WCP/WcpDetail.aspx?permit=839874		
Well Use:	MONITOR		
Well Located:			
Well Located 1:	6617 ULMERTON RD		
Well Located 2:	N/A		

Map Key	Direction	Distance (mi)	Distance (ft)	Elevation (ft)	DB
303	WSW	0.71	3,729.80	14.13	WATER WELLS

Site ID:	1004784	Section ID:	7.0
Well Constr Permit:	930963	Range ID:	16.0
WCP Status:	6	SPFWE:	420625.41803531
Well No:	6	SPFWN:	1294515.77680347
License No:	9542	GIS Update:	10-Aug-2023
Permit Issued:	20-Jul-2023	Last Update:	10-Aug-2023
Data Collect Site:	NO	Township I:	30.0
Water Use Permit:	NO	UTM Easting:	329798.39820893
Well Drill:	PLUGGED BY APPROVED METHOD	UTM Northing:	3086554.66695356
Well Depth:	13.200000000000001	Point X:	-82.7292006482997
Well Casing:	2.0	Point Y:	27.8930304083629
Casing to:	13.200000000000001	Latitude:	27 53 34.91
Static Water:	2.7	Longitude:	82 43 45.12
Contractor:	Montrose Environmental Solutions		
Site Name:	Proposed WCP Well		
Owner Name:	SAILFISH REAL ESTATE LL		
WCP Sites:	http://www38.swfwmd.state.fl.us/Support/WCP/WcpDetail.aspx?permit=930963		
Well Use:	PLUGGED		
Well Located:			
Well Located 1:	6600 ULMERTON RD		
Well Located 2:	Largo		

Map Key	Direction	Distance (mi)	Distance (ft)	Elevation (ft)	DB
304	WSW	0.71	3,746.39	14.14	WATER WELLS

Site ID:	715692	Section ID:	7.0
Well Constr Permit:	775337	Range ID:	16.0
WCP Status:	6	SPFWE:	420599.84646867
Well No:	1	SPFWN:	1294620.46066659
License No:	11172	GIS Update:	06-Jun-2008
Permit Issued:	06-Jun-2008	Last Update:	06-Jun-2008
Data Collect Site:	NO	Township I:	30.0
Water Use Permit:	NO	UTM Easting:	329790.86526042
Well Drill:	SONIC	UTM Northing:	3086586.63584662
Well Depth:	12.0	Point X:	-82.7292817373226
Well Casing:	2.0	Point Y:	27.8933179135465
Casing to:	12.0	Latitude:	27 53 35.94
Static Water:	4.0	Longitude:	82 43 45.41
Contractor:	Cascade Drilling		
Site Name:	Proposed WCP Well		
Owner Name:	Mobil Oil Corp		
WCP Sites:	http://www38.swfwmd.state.fl.us/Support/WCP/WcpDetail.aspx?permit=775337		
Well Use:	MONITOR		
Well Located:			

Well Located 1:	6600 ULMERTON RD
Well Located 2:	N/A

Map Key	Direction	Distance (mi)	Distance (ft)	Elevation (ft)	DB
305	WSW	0.70	3,678.81	14.28	WATER WELLS

Site ID:	400333	Section ID:	8.0
Well Constr Permit:	611502	Range ID:	16.0
WCP Status:	6	SPFWE:	420742.11029175
Well No:	1	SPFWN:	1294103.55454817
License No:	1498	GIS Update:	25-May-2005
Permit Issued:	20-Oct-1998	Last Update:	13-Jan-2007
Data Collect Site:	NO	Township I:	30.0
Water Use Permit:	NO	UTM Easting:	329832.937
Well Drill:	ROTARY	UTM Northing:	3086428.741
Well Depth:	162.0	Point X:	-82.7288318157464
Well Casing:	4.0	Point Y:	27.8918985400941
Casing to:	92.0	Latitude:	27 53 30.83
Static Water:	0.0	Longitude:	82 43 43.79
Contractor:	POOLE DRILLING COMPANY INC.		
Site Name:	611502 - 1		
Owner Name:	Phil Powell		
WCP Sites:	http://www38.swfwmd.state.fl.us/Support/WCP/WcpDetail.aspx?permit=611502		
Well Use:	IRRIGATION		
Well Located:			
Well Located 1:	13163 66TH STREET		
Well Located 2:			

Map Key	Direction	Distance (mi)	Distance (ft)	Elevation (ft)	DB
306	W	0.71	3,755.54	14.18	WATER WELLS

Site ID:	866792	Section ID:	7.0
Well Constr Permit:	851286	Range ID:	16.0
WCP Status:	6	SPFWE:	420589.48056987
Well No:	1	SPFWN:	1294637.84163057
License No:	7142	GIS Update:	07-Sep-2016
Permit Issued:	03-May-2016	Last Update:	07-Sep-2016
Data Collect Site:	NO	Township I:	30.0
Water Use Permit:	NO	UTM Easting:	329787.74921483
Well Drill:	HYDRAULIC PUNCH	UTM Northing:	3086591.95885788
Well Depth:	13.0	Point X:	-82.7293141476734
Well Casing:	1.0	Point Y:	27.8933655473064
Casing to:	3.0	Latitude:	27 53 36.12
Static Water:	6.0	Longitude:	82 43 45.53
Contractor:	TRANSAMERICAN DRILLING & TESTING		
Site Name:	Proposed WCP Well		

Wells and Additional Sources Detail Report

Owner Name:	SAILFISH REAL ESTATE LLC
WCP Sites:	http://www38.swfwmd.state.fl.us/Support/WCP/WcpDetail.aspx?permit=851286
Well Use:	MONITOR
Well Located:	
Well Located 1:	6600 ULMERTON RD
Well Located 2:	N/A

Map Key	Direction	Distance (mi)	Distance (ft)	Elevation (ft)	DB
307	WSW	0.71	3,752.56	14.14	WATER WELLS

Site ID:	1004814	Section ID:	7.0
Well Constr Permit:	930971	Range ID:	16.0
WCP Status:	6	SPFWE:	420594.16792857
Well No:	1	SPFWN:	1294613.43304219
License No:	9542	GIS Update:	10-Aug-2023
Permit Issued:	20-Jul-2023	Last Update:	10-Aug-2023
Data Collect Site:	NO	Township I:	30.0
Water Use Permit:	NO	UTM Easting:	329789.11704319
Well Drill:	PLUGGED BY APPROVED METHOD	UTM Northing:	3086584.50803508
Well Depth:	28.900000000000002	Point X:	-82.7292991873509
Well Casing:	2.0	Point Y:	27.8932984910307
Casing to:	28.900000000000002	Latitude:	27 53 35.87
Static Water:	3.4	Longitude:	82 43 45.48
Contractor:	Montrose Environmental Solutions		
Site Name:	Proposed WCP Well		
Owner Name:	SAILFISH REAL ESTATE LL		
WCP Sites:	http://www38.swfwmd.state.fl.us/Support/WCP/WcpDetail.aspx?permit=930971		
Well Use:	PLUGGED		
Well Located:			
Well Located 1:	6600 ULMERTON RD		
Well Located 2:	Largo		

Map Key	Direction	Distance (mi)	Distance (ft)	Elevation (ft)	DB
308	W	0.72	3,791.69	14.18	WATER WELLS

Site ID:	898343	Section ID:	6.0
Well Constr Permit:	866297	Range ID:	16.0
WCP Status:	6	SPFWE:	420545.1887672
Well No:	1	SPFWN:	1294866.64216325
License No:	9188	GIS Update:	16-Jan-2018
Permit Issued:	16-Jan-2018	Last Update:	20-Mar-2018
Data Collect Site:	NO	Township I:	30.0
Water Use Permit:	NO	UTM Easting:	329774.81975
Well Drill:	COMBINATION (TWO OR MORE METHODS)	UTM Northing:	3086661.80205174
Well Depth:	160.0	Point X:	-82.7294554790944

Well Casing:	4.0	Point Y:	27.8939941165685
Casing to:	90.0	Latitude:	27 53 38.38
Static Water:	22.0	Longitude:	82 43 46.04
Contractor:	HIGH POINT WELL DRILLING INC		
Site Name:	Proposed WCP Well		
Owner Name:	SOTH TTEE WILLIAM R		
WCP Sites:	http://www38.swfwmd.state.fl.us/Support/WCP/WcpDetail.aspx?permit=866297		
Well Use:	IRRIGATION - LANDSCAPE		
Well Located:			
Well Located 1:	6615 ULMERTON RD		
Well Located 2:	Largo		

Map Key	Direction	Distance (mi)	Distance (ft)	Elevation (ft)	DB
309	W	0.71	3,760.23	14.18	WATER WELLS

Site ID:	1004802	Section ID:	7.0
Well Constr Permit:	930965	Range ID:	16.0
WCP Status:	6	SPFWE:	420585.48750756
Well No:	5	SPFWN:	1294627.32212116
License No:	9542	GIS Update:	10-Aug-2023
Permit Issued:	20-Jul-2023	Last Update:	10-Aug-2023
Data Collect Site:	NO	Township I:	30.0
Water Use Permit:	NO	UTM Easting:	329786.50603618
Well Drill:	PLUGGED BY APPROVED METHOD	UTM Northing:	3086588.76270417
Well Depth:	12.5	Point X:	-82.7293263150131
Well Casing:	2.0	Point Y:	27.8933365494579
Casing to:	12.5	Latitude:	27 53 36.01
Static Water:	2.6	Longitude:	82 43 45.57
Contractor:	Montrose Environmental Solutions		
Site Name:	Proposed WCP Well		
Owner Name:	SAILFISH REAL ESTATE LL		
WCP Sites:	http://www38.swfwmd.state.fl.us/Support/WCP/WcpDetail.aspx?permit=930965		
Well Use:	PLUGGED		
Well Located:			
Well Located 1:	6600 ULMERTON RD		
Well Located 2:	Largo		

Map Key	Direction	Distance (mi)	Distance (ft)	Elevation (ft)	DB
310	SSW	0.67	3,535.50	15.53	WATER WELLS

Site ID:	388612	Section ID:	8.0
Well Constr Permit:	602534	Range ID:	16.0
WCP Status:	6	SPFWE:	423351.01222617
Well No:	1	SPFWN:	1291490.15721592
License No:	9188	GIS Update:	25-May-2005

Wells and Additional Sources Detail Report

Permit Issued:	20-Feb-1998	Last Update:	13-Jan-2007
Data Collect Site:	NO	Township I:	30.0
Water Use Permit:	NO	UTM Easting:	330621.562
Well Drill:	ROTARY	UTM Northing:	3085625.747
Well Depth:	140.0	Point X:	-82.7207080482726
Well Casing:	4.0	Point Y:	27.884753083223
Casing to:	84.0	Latitude:	27 53 05.11
Static Water:	5.0	Longitude:	82 43 14.55
Contractor:	HIGH POINT WELL DRILLING INC		
Site Name:	602534 - 1		
Owner Name:	Raven Development, Inc.		
WCP Sites:	http://www38.swfwmd.state.fl.us/Support/WCP/WcpDetail.aspx?permit=602534		
Well Use:	IRRIGATION		
Well Located:			
Well Located 1:	12431 62ND ST		
Well Located 2:			

Map Key	Direction	Distance (mi)	Distance (ft)	Elevation (ft)	DB
311	WSW	0.71	3,755.78	14.13	WATER WELLS

Site ID:	1004800	Section ID:	7.0
Well Constr Permit:	930965	Range ID:	16.0
WCP Status:	6	SPFWE:	420593.30000756
Well No:	3	SPFWN:	1294582.61726005
License No:	9542	GIS Update:	10-Aug-2023
Permit Issued:	20-Jul-2023	Last Update:	10-Aug-2023
Data Collect Site:	NO	Township I:	30.0
Water Use Permit:	NO	UTM Easting:	329788.77580446
Well Drill:	PLUGGED BY APPROVED METHOD	UTM Northing:	3086575.11828315
Well Depth:	10.9	Point X:	-82.7293013066219
Well Casing:	2.0	Point Y:	27.893213720624
Casing to:	10.9	Latitude:	27 53 35.57
Static Water:	3.3	Longitude:	82 43 45.48
Contractor:	Montrose Environmental Solutions		
Site Name:	Proposed WCP Well		
Owner Name:	SAILFISH REAL ESTATE LL		
WCP Sites:	http://www38.swfwmd.state.fl.us/Support/WCP/WcpDetail.aspx?permit=930965		
Well Use:	PLUGGED		
Well Located:			
Well Located 1:	6600 ULMERTON RD		
Well Located 2:	Largo		

Map Key	Direction	Distance (mi)	Distance (ft)	Elevation (ft)	DB
312	E	0.73	3,828.87	11.85	WATER WELLS

Wells and Additional Sources Detail Report

Site ID:	862713	Section ID:	4.0
Well Constr Permit:	849345	Range ID:	16.0
WCP Status:	6	SPFWE:	428946.43227262
Well No:	1	SPFWN:	1295516.6476223
License No:	2613	GIS Update:	08-Mar-2016
Permit Issued:	11-Feb-2016	Last Update:	08-Mar-2016
Data Collect Site:	NO	Township I:	30.0
Water Use Permit:	NO	UTM Easting:	332336.92803309
Well Drill:	AUGER	UTM Northing:	3086838.9913467
Well Depth:	12.0	Point X:	-82.7034594368444
Well Casing:	2.0	Point Y:	27.8959170882913
Casing to:	2.0	Latitude:	27 53 45.30
Static Water:	3.0	Longitude:	82 42 12.45
Contractor:	PREFERRED DRILLING SOLUTION INC		
Site Name:	Proposed WCP Well		
Owner Name:	GATOR MOUNTAIN PROPERTIES LLC		
WCP Sites:	http://www38.swfwmd.state.fl.us/Support/WCP/WcpDetail.aspx?permit=849345		
Well Use:	MONITOR		
Well Located:			
Well Located 1:	13630 50TH WAY N		
Well Located 2:	Largo		

Map Key	Direction	Distance (mi)	Distance (ft)	Elevation (ft)	DB
313	W	0.71	3,774.88	14.23	WATER WELLS

Site ID:	1004786	Section ID:	7.0
Well Constr Permit:	930963	Range ID:	16.0
WCP Status:	6	SPFWE:	420568.12636865
Well No:	7	SPFWN:	1294669.85666458
License No:	9542	GIS Update:	10-Aug-2023
Permit Issued:	20-Jul-2023	Last Update:	10-Aug-2023
Data Collect Site:	NO	Township I:	30.0
Water Use Permit:	NO	UTM Easting:	329781.32066863
Well Drill:	PLUGGED BY APPROVED METHOD	UTM Northing:	3086601.76943635
Well Depth:	13.200000000000001	Point X:	-82.7293808434737
Well Casing:	2.0	Point Y:	27.8934532518386
Casing to:	13.200000000000001	Latitude:	27 53 36.43
Static Water:	2.8	Longitude:	82 43 45.77
Contractor:	Montrose Environmental Solutions		
Site Name:	Proposed WCP Well		
Owner Name:	SAILFISH REAL ESTATE LL		
WCP Sites:	http://www38.swfwmd.state.fl.us/Support/WCP/WcpDetail.aspx?permit=930963		
Well Use:	PLUGGED		
Well Located:			
Well Located 1:	6600 ULMERTON RD		
Well Located 2:	Largo		

Map Key	Direction	Distance (mi)	Distance (ft)	Elevation (ft)	DB
314	NNE	0.66	3,502.36	12.83	WATER WELLS

Site ID:	934168	Section ID:	5.0
Well Constr Permit:	886892	Range ID:	16.0
WCP Status:	6	SPFWE:	425794.8728674
Well No:	5	SPFWN:	1299576.10213438
License No:	9419	GIS Update:	08-Jun-2020
Permit Issued:	24-Feb-2020	Last Update:	08-Jun-2020
Data Collect Site:	NO	Township I:	30.0
Water Use Permit:	NO	UTM Easting:	331386.5217874
Well Drill:	JETTED	UTM Northing:	3088084.05755595
Well Depth:	21.0	Point X:	-82.7132890673183
Well Casing:	1.25	Point Y:	27.9070321219947
Casing to:	21.0	Latitude:	27 54 25.32
Static Water:	4.0	Longitude:	82 42 47.84
Contractor:	JOHN BLOFELD JR.		
Site Name:	Proposed WCP Well		
Owner Name:	DELLA COSTA, JOHN M JR		
WCP Sites:	http://www38.swfwmd.state.fl.us/Support/WCP/WcpDetail.aspx?permit=886892		
Well Use:	IRRIGATION - LANDSCAPE		
Well Located:			
Well Located 1:	14804 58TH ST N		
Well Located 2:	Clearwater		

Map Key	Direction	Distance (mi)	Distance (ft)	Elevation (ft)	DB
315	WSW	0.71	3,758.98	14.13	WATER WELLS

Site ID:	1004781	Section ID:	7.0
Well Constr Permit:	930963	Range ID:	16.0
WCP Status:	6	SPFWE:	420593.29997976
Well No:	3	SPFWN:	1294545.29069236
License No:	9542	GIS Update:	10-Aug-2023
Permit Issued:	20-Jul-2023	Last Update:	10-Aug-2023
Data Collect Site:	NO	Township I:	30.0
Water Use Permit:	NO	UTM Easting:	329788.68287022
Well Drill:	PLUGGED BY APPROVED METHOD	UTM Northing:	3086563.74203898
Well Depth:	12.4	Point X:	-82.729300618505
Well Casing:	2.0	Point Y:	27.893111057054
Casing to:	12.4	Latitude:	27 53 35.20
Static Water:	2.6	Longitude:	82 43 45.48
Contractor:	Montrose Environmental Solutions		
Site Name:	Proposed WCP Well		
Owner Name:	SAILFISH REAL ESTATE LL		

WCP Sites:	http://www38.swfwmd.state.fl.us/Support/WCP/WcpDetail.aspx?permit=930963
Well Use:	PLUGGED
Well Located:	
Well Located 1:	6600 ULMERTON RD
Well Located 2:	Largo

Map Key	Direction	Distance (mi)	Distance (ft)	Elevation (ft)	DB
316	NNE	0.66	3,505.72	12.83	WATER WELLS

Site ID:	934167	Section ID:	5.0
Well Constr Permit:	886892	Range ID:	16.0
WCP Status:	6	SPFWE:	425802.6853674
Well No:	4	SPFWN:	1299576.97018994
License No:	9419	GIS Update:	08-Jun-2020
Permit Issued:	24-Feb-2020	Last Update:	08-Jun-2020
Data Collect Site:	NO	Township I:	30.0
Water Use Permit:	NO	UTM Easting:	331388.905003
Well Drill:	JETTED	UTM Northing:	3088084.30265935
Well Depth:	21.0	Point X:	-82.7132648945814
Well Casing:	1.25	Point Y:	27.9070346348581
Casing to:	21.0	Latitude:	27 54 25.32
Static Water:	4.0	Longitude:	82 42 47.75
Contractor:	JOHN BLOFELD JR.		
Site Name:	Proposed WCP Well		
Owner Name:	DELLA COSTA, JOHN M JR		
WCP Sites:	http://www38.swfwmd.state.fl.us/Support/WCP/WcpDetail.aspx?permit=886892		
Well Use:	IRRIGATION - LANDSCAPE		
Well Located:			
Well Located 1:	14804 58TH ST N		
Well Located 2:	Clearwater		

Map Key	Direction	Distance (mi)	Distance (ft)	Elevation (ft)	DB
317	WSW	0.71	3,771.27	14.14	WATER WELLS

Site ID:	1004780	Section ID:	7.0
Well Constr Permit:	930963	Range ID:	16.0
WCP Status:	6	SPFWE:	420575.93886865
Well No:	2	SPFWN:	1294606.05458125
License No:	9542	GIS Update:	10-Aug-2023
Permit Issued:	20-Jul-2023	Last Update:	10-Aug-2023
Data Collect Site:	NO	Township I:	30.0
Water Use Permit:	NO	UTM Easting:	329783.54289309
Well Drill:	PLUGGED BY APPROVED METHOD	UTM Northing:	3086582.30463887
Well Depth:	12.4	Point X:	-82.7293554829085
Well Casing:	2.0	Point Y:	27.8932778983121

Casing to:	12.4	Latitude:	27 53 35.80
Static Water:	3.4	Longitude:	82 43 45.68
Contractor:	Montrose Environmental Solutions		
Site Name:	Proposed WCP Well		
Owner Name:	SAILFISH REAL ESTATE LL		
WCP Sites:	http://www38.swfwmd.state.fl.us/Support/WCP/WcpDetail.aspx?permit=930963		
Well Use:	PLUGGED		
Well Located:			
Well Located 1:	6600 ULMERTON RD		
Well Located 2:	Largo		

Map Key	Direction	Distance (mi)	Distance (ft)	Elevation (ft)	DB
318	NNE	0.66	3,507.86	12.83	WATER WELLS

Site ID:	934166	Section ID:	5.0
Well Constr Permit:	886892	Range ID:	16.0
WCP Status:	6	SPFWE:	425809.19578407
Well No:	3	SPFWN:	1299576.97018994
License No:	9419	GIS Update:	08-Jun-2020
Permit Issued:	24-Feb-2020	Last Update:	08-Jun-2020
Data Collect Site:	NO	Township I:	30.0
Water Use Permit:	NO	UTM Easting:	331390.88921432
Well Drill:	JETTED	UTM Northing:	3088084.28644425
Well Depth:	21.0	Point X:	-82.7132447387678
Well Casing:	1.25	Point Y:	27.9070347391895
Casing to:	21.0	Latitude:	27 54 25.33
Static Water:	4.0	Longitude:	82 42 47.68
Contractor:	JOHN BLOFELD JR.		
Site Name:	Proposed WCP Well		
Owner Name:	DELLA COSTA, JOHN M JR		
WCP Sites:	http://www38.swfwmd.state.fl.us/Support/WCP/WcpDetail.aspx?permit=886892		
Well Use:	IRRIGATION - LANDSCAPE		
Well Located:			
Well Located 1:	14804 58TH ST N		
Well Located 2:	Clearwater		

Map Key	Direction	Distance (mi)	Distance (ft)	Elevation (ft)	DB
319	NNE	0.66	3,510.96	12.62	WATER WELLS

Site ID:	934165	Section ID:	5.0
Well Constr Permit:	886892	Range ID:	16.0
WCP Status:	6	SPFWE:	425816.14022851
Well No:	2	SPFWN:	1299577.83824549
License No:	9419	GIS Update:	08-Jun-2020
Permit Issued:	24-Feb-2020	Last Update:	08-Jun-2020
Data Collect Site:	NO	Township I:	30.0

Water Use Permit:	NO	UTM Easting:	331393.00786839
Well Drill:	JETTED	UTM Northing:	3088084.53370965
Well Depth:	21.0	Point X:	-82.7132232537419
Well Casing:	1.25	Point Y:	27.9070372381335
Casing to:	21.0	Latitude:	27 54 25.33
Static Water:	4.0	Longitude:	82 42 47.60
Contractor:	JOHN BLOFELD JR.		
Site Name:	Proposed WCP Well		
Owner Name:	DELLA COSTA, JOHN M JR		
WCP Sites:	http://www38.swfwmd.state.fl.us/Support/WCP/WcpDetail.aspx?permit=886892		
Well Use:	IRRIGATION - LANDSCAPE		
Well Located:			
Well Located 1:	14804 58TH ST N		
Well Located 2:	Clearwater		

Map Key	Direction	Distance (mi)	Distance (ft)	Elevation (ft)	DB
320	NNE	0.67	3,512.29	12.79	WATER WELLS

Site ID:	934164	Section ID:	5.0
Well Constr Permit:	886892	Range ID:	16.0
WCP Status:	6	SPFWE:	425822.65064518
Well No:	1	SPFWN:	1299576.97018994
License No:	9419	GIS Update:	08-Jun-2020
Permit Issued:	24-Feb-2020	Last Update:	08-Jun-2020
Data Collect Site:	NO	Township I:	30.0
Water Use Permit:	NO	UTM Easting:	331394.98991767
Well Drill:	JETTED	UTM Northing:	3088084.25293304
Well Depth:	21.0	Point X:	-82.7132030812523
Well Casing:	1.25	Point Y:	27.9070349548097
Casing to:	21.0	Latitude:	27 54 25.33
Static Water:	4.0	Longitude:	82 42 47.53
Contractor:	JOHN BLOFELD JR.		
Site Name:	Proposed WCP Well		
Owner Name:	DELLA COSTA, JOHN M JR		
WCP Sites:	http://www38.swfwmd.state.fl.us/Support/WCP/WcpDetail.aspx?permit=886892		
Well Use:	IRRIGATION - LANDSCAPE		
Well Located:			
Well Located 1:	14804 58TH ST N		
Well Located 2:	Clearwater		

Map Key	Direction	Distance (mi)	Distance (ft)	Elevation (ft)	DB
321	E	0.73	3,854.78	11.59	WATER WELLS

Site ID:	963983	Section ID:	4.0
Well Constr Permit:	904728	Range ID:	16.0
WCP Status:	6	SPFWE:	428972.73452557

Well No:	1	SPFWN:	1295625.58855114
License No:	2613	GIS Update:	16-Aug-2021
Permit Issued:	28-Jul-2021	Last Update:	16-Aug-2021
Data Collect Site:	NO	Township I:	30.0
Water Use Permit:	NO	UTM Easting:	332345.21551263
Well Drill:	PLUGGED BY APPROVED METHOD	UTM Northing:	3086872.12824226
Well Depth:	14.0	Point X:	-82.7033799483425
Well Casing:	2.0	Point Y:	27.8962171375515
Casing to:	14.0	Latitude:	27 53 46.38
Static Water:	3.0	Longitude:	82 42 12.17
Contractor:	PREFERRED DRILLING SOLUTION INC		
Site Name:	Proposed WCP Well		
Owner Name:	WATERFRONT PROPERTY SERVICES L		
WCP Sites:	http://www38.swfwmd.state.fl.us/Support/WCP/WcpDetail.aspx?permit=904728		
Well Use:	PLUGGED		
Well Located:			
Well Located 1:	13630 50TH WAY N		
Well Located 2:	Largo		

Map Key	Direction	Distance (mi)	Distance (ft)	Elevation (ft)	DB
322	W	0.72	3,822.29	14.23	WATER WELLS

Site ID:	1004824	Section ID:	7.0
Well Constr Permit:	930973	Range ID:	16.0
WCP Status:	6	SPFWE:	420515.17499973
Well No:	1	SPFWN:	1294816.55815763
License No:	9542	GIS Update:	10-Aug-2023
Permit Issued:	20-Jul-2023	Last Update:	10-Aug-2023
Data Collect Site:	NO	Township I:	30.0
Water Use Permit:	NO	UTM Easting:	329765.54758282
Well Drill:	PLUGGED BY APPROVED METHOD	UTM Northing:	3086646.61236738
Well Depth:	7.8	Point X:	-82.72954746814
Well Casing:	1.0	Point Y:	27.8938558729173
Casing to:	7.8	Latitude:	27 53 37.88
Static Water:	2.9	Longitude:	82 43 46.37
Contractor:	Montrose Environmental Solutions		
Site Name:	Proposed WCP Well		
Owner Name:	SAILFISH REAL ESTATE LL		
WCP Sites:	http://www38.swfwmd.state.fl.us/Support/WCP/WcpDetail.aspx?permit=930973		
Well Use:	PLUGGED		
Well Located:			
Well Located 1:	6600 ULMERTON RD		
Well Located 2:	Largo		

Map Key	Direction	Distance (mi)	Distance (ft)	Elevation (ft)	DB

323	SSE	0.68	3,564.25	10.03	WATER WELLS

Site ID:	718469	Section ID:	9.0
Well Constr Permit:	776471	Range ID:	16.0
WCP Status:	6	SPFWE:	426915.30234167
Well No:	0	SPFWN:	1291837.24510442
License No:	11212	GIS Update:	10-Jul-2008
Permit Issued:	10-Jul-2008	Last Update:	10-Jul-2008
Data Collect Site:	NO	Township I:	30.0
Water Use Permit:	NO	UTM Easting:	331708.73253412
Well Drill:		UTM Northing:	3085722.65973204
Well Depth:	0.0	Point X:	-82.7096812926549
Well Casing:	2.0	Point Y:	27.8857649554246
Casing to:	0.0	Latitude:	27 53 08.75
Static Water:	0.0	Longitude:	82 42 34.85
Contractor:	JAEE ENVIRONMENTAL SERVICES		
Site Name:	Proposed WCP Well		
Owner Name:	U P S Inc (Oh)		
WCP Sites:	http://www38.swfwmd.state.fl.us/Support/WCP/WcpDetail.aspx?permit=776471		
Well Use:	MONITOR		
Well Located:			
Well Located 1:	5721 126TH AVE N		
Well Located 2:	Pinellas Park		

Map Key	Direction	Distance (mi)	Distance (ft)	Elevation (ft)	DB
324	WSW	0.72	3,785.56	14.13	WATER WELLS

Site ID:	1004783	Section ID:	7.0
Well Constr Permit:	930963	Range ID:	16.0
WCP Status:	6	SPFWE:	420569.42845198
Well No:	5	SPFWN:	1294515.34277569
License No:	9542	GIS Update:	10-Aug-2023
Permit Issued:	20-Jul-2023	Last Update:	10-Aug-2023
Data Collect Site:	NO	Township I:	30.0
Water Use Permit:	NO	UTM Easting:	329781.33284383
Well Drill:	PLUGGED BY APPROVED METHOD	UTM Northing:	3086554.67405965
Well Depth:	13.4	Point X:	-82.7293739636637
Well Casing:	2.0	Point Y:	27.8930282975082
Casing to:	13.4	Latitude:	27 53 34.90
Static Water:	3.2	Longitude:	82 43 45.75
Contractor:	Montrose Environmental Solutions		
Site Name:	Proposed WCP Well		
Owner Name:	SAILFISH REAL ESTATE LL		
WCP Sites:	http://www38.swfwmd.state.fl.us/Support/WCP/WcpDetail.aspx?permit=930963		
Well Use:	PLUGGED		
Well Located:			

Wells and Additional Sources Detail Report

Well Located 1:	6600 ULMERTON RD
Well Located 2:	Largo

Map Key	Direction	Distance (mi)	Distance (ft)	Elevation (ft)	DB
325	WNW	0.72	3,788.53	14.13	WATER WELLS

Site ID:	660680	Section ID:	6.0
Well Constr Permit:	764834	Range ID:	16.0
WCP Status:	6	SPFWE:	420554.66775325
Well No:	0	SPFWN:	1296395.02503084
License No:	9292	GIS Update:	08-Aug-2007
Permit Issued:	08-Aug-2007	Last Update:	08-Aug-2007
Data Collect Site:	NO	Township I:	30.0
Water Use Permit:	NO	UTM Easting:	329781.514
Well Drill:		UTM Northing:	3087127.593
Well Depth:	0.0	Point X:	-82.7294543198203
Well Casing:	1.25	Point Y:	27.8981979430223
Casing to:	0.0	Latitude:	27 53 53.51
Static Water:	0.0	Longitude:	82 43 46.04
Contractor:	POOLE DRILLING COMPANY INC		
Site Name:	Proposed WCP Well		
Owner Name:	Gator 66 LLC		
WCP Sites:	http://www38.swfwmd.state.fl.us/Support/WCP/WcpDetail.aspx?permit=764834		
Well Use:	IRRIGATION		
Well Located:			
Well Located 1:	14000 66TH ST.N.		
Well Located 2:	LARGO		

Map Key	Direction	Distance (mi)	Distance (ft)	Elevation (ft)	DB
325	WNW	0.72	3,788.53	14.13	WATER WELLS

Site ID:	660675	Section ID:	6.0
Well Constr Permit:	764834	Range ID:	16.0
WCP Status:	6	SPFWE:	420554.66775325
Well No:	0	SPFWN:	1296395.02503084
License No:	9292	GIS Update:	08-Aug-2007
Permit Issued:	08-Aug-2007	Last Update:	08-Aug-2007
Data Collect Site:	NO	Township I:	30.0
Water Use Permit:	NO	UTM Easting:	329781.514
Well Drill:		UTM Northing:	3087127.593
Well Depth:	0.0	Point X:	-82.7294543198203
Well Casing:	1.25	Point Y:	27.8981979430223
Casing to:	0.0	Latitude:	27 53 53.51
Static Water:	0.0	Longitude:	82 43 46.04
Contractor:	POOLE DRILLING COMPANY INC		
Site Name:	Proposed WCP Well		

Wells and Additional Sources Detail Report

Owner Name:	Gator 66 LLC
WCP Sites:	http://www38.swfwmd.state.fl.us/Support/WCP/WcpDetail.aspx?permit=764834
Well Use:	IRRIGATION
Well Located:	
Well Located 1:	14000 66TH ST.N.
Well Located 2:	LARGO

Map Key	Direction	Distance (mi)	Distance (ft)	Elevation (ft)	DB
325	WNW	0.72	3,788.53	14.13	WATER WELLS

Site ID:	660682	Section ID:	6.0
Well Constr Permit:	764834	Range ID:	16.0
WCP Status:	6	SPFWE:	420554.66775325
Well No:	0	SPFWN:	1296395.02503084
License No:	9292	GIS Update:	08-Aug-2007
Permit Issued:	08-Aug-2007	Last Update:	08-Aug-2007
Data Collect Site:	NO	Township I:	30.0
Water Use Permit:	NO	UTM Easting:	329781.514
Well Drill:		UTM Northing:	3087127.593
Well Depth:	0.0	Point X:	-82.7294543198203
Well Casing:	1.25	Point Y:	27.8981979430223
Casing to:	0.0	Latitude:	27 53 53.51
Static Water:	0.0	Longitude:	82 43 46.04
Contractor:	POOLE DRILLING COMPANY INC		
Site Name:	Proposed WCP Well		
Owner Name:	Gator 66 LLC		
WCP Sites:	http://www38.swfwmd.state.fl.us/Support/WCP/WcpDetail.aspx?permit=764834		
Well Use:	IRRIGATION		
Well Located:			
Well Located 1:	14000 66TH ST.N.		
Well Located 2:	LARGO		

Map Key	Direction	Distance (mi)	Distance (ft)	Elevation (ft)	DB
325	WNW	0.72	3,788.53	14.13	WATER WELLS

Site ID:	660676	Section ID:	6.0
Well Constr Permit:	764834	Range ID:	16.0
WCP Status:	6	SPFWE:	420554.66775325
Well No:	0	SPFWN:	1296395.02503084
License No:	9292	GIS Update:	08-Aug-2007
Permit Issued:	08-Aug-2007	Last Update:	08-Aug-2007
Data Collect Site:	NO	Township I:	30.0
Water Use Permit:	NO	UTM Easting:	329781.514
Well Drill:		UTM Northing:	3087127.593
Well Depth:	0.0	Point X:	-82.7294543198203
Well Casing:	1.25	Point Y:	27.8981979430223

Casing to:	0.0	Latitude:	27 53 53.51
Static Water:	0.0	Longitude:	82 43 46.04
Contractor:	POOLE DRILLING COMPANY INC		
Site Name:	Proposed WCP Well		
Owner Name:	Gator 66 LLC		
WCP Sites:	http://www38.swfwmd.state.fl.us/Support/WCP/WcpDetail.aspx?permit=764834		
Well Use:	IRRIGATION		
Well Located:			
Well Located 1:	14000 66TH ST.N.		
Well Located 2:	LARGO		

Map Key	Direction	Distance (mi)	Distance (ft)	Elevation (ft)	DB
325	WNW	0.72	3,788.53	14.13	WATER WELLS

Site ID:	660679	Section ID:	6.0
Well Constr Permit:	764834	Range ID:	16.0
WCP Status:	6	SPFWE:	420554.66775325
Well No:	0	SPFWN:	1296395.02503084
License No:	9292	GIS Update:	08-Aug-2007
Permit Issued:	08-Aug-2007	Last Update:	08-Aug-2007
Data Collect Site:	NO	Township I:	30.0
Water Use Permit:	NO	UTM Easting:	329781.514
Well Drill:		UTM Northing:	3087127.593
Well Depth:	0.0	Point X:	-82.7294543198203
Well Casing:	1.25	Point Y:	27.8981979430223
Casing to:	0.0	Latitude:	27 53 53.51
Static Water:	0.0	Longitude:	82 43 46.04
Contractor:	POOLE DRILLING COMPANY INC		
Site Name:	Proposed WCP Well		
Owner Name:	Gator 66 LLC		
WCP Sites:	http://www38.swfwmd.state.fl.us/Support/WCP/WcpDetail.aspx?permit=764834		
Well Use:	IRRIGATION		
Well Located:			
Well Located 1:	14000 66TH ST.N.		
Well Located 2:	LARGO		

Map Key	Direction	Distance (mi)	Distance (ft)	Elevation (ft)	DB
325	WNW	0.72	3,788.53	14.13	WATER WELLS

Site ID:	660677	Section ID:	6.0
Well Constr Permit:	764834	Range ID:	16.0
WCP Status:	6	SPFWE:	420554.66775325
Well No:	0	SPFWN:	1296395.02503084
License No:	9292	GIS Update:	08-Aug-2007
Permit Issued:	08-Aug-2007	Last Update:	08-Aug-2007
Data Collect Site:	NO	Township I:	30.0

Water Use Permit:	NO	UTM Easting:	329781.514
Well Drill:		UTM Northing:	3087127.593
Well Depth:	0.0	Point X:	-82.7294543198203
Well Casing:	1.25	Point Y:	27.8981979430223
Casing to:	0.0	Latitude:	27 53 53.51
Static Water:	0.0	Longitude:	82 43 46.04
Contractor:	POOLE DRILLING COMPANY INC		
Site Name:	Proposed WCP Well		
Owner Name:	Gator 66 LLC		
WCP Sites:	http://www38.swfwmd.state.fl.us/Support/WCP/WcpDetail.aspx?permit=764834		
Well Use:	IRRIGATION		
Well Located:			
Well Located 1:	14000 66TH ST.N.		
Well Located 2:	LARGO		

Map Key	Direction	Distance (mi)	Distance (ft)	Elevation (ft)	DB
325	WNW	0.72	3,788.53	14.13	WATER WELLS

Site ID:	660681	Section ID:	6.0
Well Constr Permit:	764834	Range ID:	16.0
WCP Status:	6	SPFWE:	420554.66775325
Well No:	0	SPFWN:	1296395.02503084
License No:	9292	GIS Update:	08-Aug-2007
Permit Issued:	08-Aug-2007	Last Update:	08-Aug-2007
Data Collect Site:	NO	Township I:	30.0
Water Use Permit:	NO	UTM Easting:	329781.514
Well Drill:		UTM Northing:	3087127.593
Well Depth:	0.0	Point X:	-82.7294543198203
Well Casing:	1.25	Point Y:	27.8981979430223
Casing to:	0.0	Latitude:	27 53 53.51
Static Water:	0.0	Longitude:	82 43 46.04
Contractor:	POOLE DRILLING COMPANY INC		
Site Name:	Proposed WCP Well		
Owner Name:	Gator 66 LLC		
WCP Sites:	http://www38.swfwmd.state.fl.us/Support/WCP/WcpDetail.aspx?permit=764834		
Well Use:	IRRIGATION		
Well Located:			
Well Located 1:	14000 66TH ST.N.		
Well Located 2:	LARGO		

Map Key	Direction	Distance (mi)	Distance (ft)	Elevation (ft)	DB
325	WNW	0.72	3,788.53	14.13	WATER WELLS

Site ID:	660678	Section ID:	6.0
Well Constr Permit:	764834	Range ID:	16.0
WCP Status:	6	SPFWE:	420554.66775325

Wells and Additional Sources Detail Report

Well No:	0	SPFWN:	1296395.02503084
License No:	9292	GIS Update:	08-Aug-2007
Permit Issued:	08-Aug-2007	Last Update:	08-Aug-2007
Data Collect Site:	NO	Township I:	30.0
Water Use Permit:	NO	UTM Easting:	329781.514
Well Drill:		UTM Northing:	3087127.593
Well Depth:	0.0	Point X:	-82.7294543198203
Well Casing:	1.25	Point Y:	27.8981979430223
Casing to:	0.0	Latitude:	27 53 53.51
Static Water:	0.0	Longitude:	82 43 46.04
Contractor:	POOLE DRILLING COMPANY INC		
Site Name:	Proposed WCP Well		
Owner Name:	Gator 66 LLC		
WCP Sites:	http://www38.swfwmd.state.fl.us/Support/WCP/WcpDetail.aspx?permit=764834		
Well Use:	IRRIGATION		
Well Located:			
Well Located 1:	14000 66TH ST.N.		
Well Located 2:	LARGO		

Map Key	Direction	Distance (mi)	Distance (ft)	Elevation (ft)	DB
326	W	0.72	3,809.44	14.18	WATER WELLS

Site ID:	1004819	Section ID:	7.0
Well Constr Permit:	930971	Range ID:	16.0
WCP Status:	6	SPFWE:	420535.14015079
Well No:	6	SPFWN:	1294656.40179219
License No:	9542	GIS Update:	10-Aug-2023
Permit Issued:	20-Jul-2023	Last Update:	10-Aug-2023
Data Collect Site:	NO	Township I:	30.0
Water Use Permit:	NO	UTM Easting:	329771.23376215
Well Drill:	PLUGGED BY APPROVED METHOD	UTM Northing:	3086597.7508343
Well Depth:	29.2	Point X:	-82.7294827092449
Well Casing:	2.0	Point Y:	27.8934157055788
Casing to:	29.2	Latitude:	27 53 36.30
Static Water:	3.9	Longitude:	82 43 46.14
Contractor:	Montrose Environmental Solutions		
Site Name:	Proposed WCP Well		
Owner Name:	SAILFISH REAL ESTATE LL		
WCP Sites:	http://www38.swfwmd.state.fl.us/Support/WCP/WcpDetail.aspx?permit=930971		
Well Use:	PLUGGED		
Well Located:			
Well Located 1:	6600 ULMERTON RD		
Well Located 2:	Largo		

Map Key	Direction	Distance (mi)	Distance (ft)	Elevation (ft)	DB
326	W	0.72	3,809.44	14.18	WATER WELLS

Site ID:	803913	Section ID:	7.0
Well Constr Permit:	824657	Range ID:	16.0
WCP Status:	6	SPFWE:	329770.67461643
Well No:	1	SPFWN:	3086598.70483871
License No:	9271	GIS Update:	07-Dec-2012
Permit Issued:	17-Oct-2012	Last Update:	07-Dec-2012
Data Collect Site:	NO	Township I:	30.0
Water Use Permit:	NO	UTM Easting:	420533.2800945
Well Drill:	ROTARY	UTM Northing:	1294659.51677982
Well Depth:	30.0	Point X:	-82.7294885253247
Well Casing:	2.0	Point Y:	27.8934242421296
Casing to:	25.0	Latitude:	27 53 36.33
Static Water:	4.0	Longitude:	82 43 46.16
Contractor:	CUSTOM DRILLING SERVICES INC		
Site Name:	Proposed WCP Well		
Owner Name:	SAILFISH REAL ESTATE LLC		
WCP Sites:	http://www38.swfwmd.state.fl.us/Support/WCP/WcpDetail.aspx?permit=824657		
Well Use:	MONITOR		
Well Located:			
Well Located 1:	6600 ULMERTON RD		
Well Located 2:	N/A		

Map Key	Direction	Distance (mi)	Distance (ft)	Elevation (ft)	DB
327	WSW	0.72	3,791.82	14.13	WATER WELLS

Site ID:	849735	Section ID:	7.0
Well Constr Permit:	843448	Range ID:	16.0
WCP Status:	6	SPFWE:	420562.47653218
Well No:	0	SPFWN:	1294522.10866656
License No:	2613	GIS Update:	01-May-2015
Permit Issued:	01-May-2015	Last Update:	05-Jun-2015
Data Collect Site:	NO	Township I:	30.0
Water Use Permit:	NO	UTM Easting:	329779.23090891
Well Drill:		UTM Northing:	3086556.75344823
Well Depth:	0.0	Point X:	-82.729395609612
Well Casing:	2.0	Point Y:	27.8930467930462
Casing to:	0.0	Latitude:	27 53 34.97
Static Water:	0.0	Longitude:	82 43 45.82
Contractor:	PREFERRED DRILLING SOLUTION INC		
Site Name:	Proposed WCP Well		
Owner Name:	SAILFISH REAL ESTATE LLC		
WCP Sites:	http://www38.swfwmd.state.fl.us/Support/WCP/WcpDetail.aspx?permit=843448		
Well Use:	MONITOR		
Well Located:			
Well Located 1:	6600 ULMERTON RD		

Well Located 2: LARGO

Map Key	Direction	Distance (mi)	Distance (ft)	Elevation (ft)	DB
327	WSW	0.72	3,791.82	14.13	WATER WELLS

Site ID:	849731	Section ID:	7.0
Well Constr Permit:	843448	Range ID:	16.0
WCP Status:	6	SPFWE:	420562.47646468
Well No:	1	SPFWN:	1294522.10882919
License No:	2613	GIS Update:	05-Jun-2015
Permit Issued:	01-May-2015	Last Update:	05-Jun-2015
Data Collect Site:	NO	Township I:	30.0
Water Use Permit:	NO	UTM Easting:	329779.23088874
Well Drill:	AUGER	UTM Northing:	3086556.75349796
Well Depth:	30.0	Point X:	-82.729395609612
Well Casing:	2.0	Point Y:	27.8930467930462
Casing to:	25.0	Latitude:	27 53 34.97
Static Water:	5.0	Longitude:	82 43 45.82
Contractor:	PREFERRED DRILLING SOLUTION INC		
Site Name:	Proposed WCP Well		
Owner Name:	SAILFISH REAL ESTATE LLC		
WCP Sites:	http://www38.swfwmd.state.fl.us/Support/WCP/WcpDetail.aspx?permit=843448		
Well Use:	MONITOR		
Well Located:			
Well Located 1:	6600 ULMERTON RD		
Well Located 2:	LARGO		

Map Key	Direction	Distance (mi)	Distance (ft)	Elevation (ft)	DB
327	WSW	0.72	3,791.82	14.13	WATER WELLS

Site ID:	849734	Section ID:	7.0
Well Constr Permit:	843448	Range ID:	16.0
WCP Status:	6	SPFWE:	420562.47653218
Well No:	0	SPFWN:	1294522.10866656
License No:	2613	GIS Update:	01-May-2015
Permit Issued:	01-May-2015	Last Update:	05-Jun-2015
Data Collect Site:	NO	Township I:	30.0
Water Use Permit:	NO	UTM Easting:	329779.23090891
Well Drill:		UTM Northing:	3086556.75344823
Well Depth:	0.0	Point X:	-82.729395609612
Well Casing:	2.0	Point Y:	27.8930467930462
Casing to:	0.0	Latitude:	27 53 34.97
Static Water:	0.0	Longitude:	82 43 45.82
Contractor:	PREFERRED DRILLING SOLUTION INC		
Site Name:	Proposed WCP Well		
Owner Name:	SAILFISH REAL ESTATE LLC		

WCP Sites:	http://www38.swfwmd.state.fl.us/Support/WCP/WcpDetail.aspx?permit=843448
Well Use:	MONITOR
Well Located:	
Well Located 1:	6600 ULMERTON RD
Well Located 2:	LARGO

Map Key	Direction	Distance (mi)	Distance (ft)	Elevation (ft)	DB
328	WSW	0.72	3,790.40	14.13	WATER WELLS

Site ID:	1004798	Section ID:	7.0
Well Constr Permit:	930965	Range ID:	16.0
WCP Status:	6	SPFWE:	420568.56042423
Well No:	2	SPFWN:	1294476.71448227
License No:	9542	GIS Update:	10-Aug-2023
Permit Issued:	20-Jul-2023	Last Update:	10-Aug-2023
Data Collect Site:	NO	Township I:	30.0
Water Use Permit:	NO	UTM Easting:	329780.97212388
Well Drill:	PLUGGED BY APPROVED METHOD	UTM Northing:	3086542.90324132
Well Depth:	32.2	Point X:	-82.7293759388428
Well Casing:	2.0	Point Y:	27.8929220400455
Casing to:	32.2	Latitude:	27 53 34.52
Static Water:	1.7	Longitude:	82 43 45.75
Contractor:	Montrose Environmental Solutions		
Site Name:	Proposed WCP Well		
Owner Name:	SAILFISH REAL ESTATE LL		
WCP Sites:	http://www38.swfwmd.state.fl.us/Support/WCP/WcpDetail.aspx?permit=930965		
Well Use:	PLUGGED		
Well Located:			
Well Located 1:	6600 ULMERTON RD		
Well Located 2:	Largo		

Map Key	Direction	Distance (mi)	Distance (ft)	Elevation (ft)	DB
329	W	0.73	3,838.78	14.23	WATER WELLS

Site ID:	704724	Section ID:	6.0
Well Constr Permit:	769974	Range ID:	16.0
WCP Status:	6	SPFWE:	420498.51760309
Well No:	3	SPFWN:	1294826.18466459
License No:	9232	GIS Update:	08-Jan-2008
Permit Issued:	09-Jan-2008	Last Update:	08-Jan-2008
Data Collect Site:	NO	Township I:	30.0
Water Use Permit:	NO	UTM Easting:	329760.4946596
Well Drill:	PLUGGED BY APPROVED METHOD	UTM Northing:	3086649.58781375
Well Depth:	16.0	Point X:	-82.7295992126583
Well Casing:	2.0	Point Y:	27.8938820770833

Casing to:	16.0	Latitude:	27 53 37.98
Static Water:	0.0	Longitude:	82 43 46.56
Contractor:	A T I-DRILLING INC		
Site Name:	Proposed WCP Well		
Owner Name:	West, Sandra M Tre		
WCP Sites:	http://www38.swfwmd.state.fl.us/Support/WCP/WcpDetail.aspx?permit=769974		
Well Use:	PLUGGED		
Well Located:			
Well Located 1:	6617 ULMERTON RD		
Well Located 2:	N/A		

Map Key	Direction	Distance (mi)	Distance (ft)	Elevation (ft)	DB
329	W	0.73	3,838.78	14.23	WATER WELLS

Site ID:	704721	Section ID:	6.0
Well Constr Permit:	769974	Range ID:	16.0
WCP Status:	6	SPFWE:	420498.51760309
Well No:	1	SPFWN:	1294826.18466459
License No:	9232	GIS Update:	08-Jan-2008
Permit Issued:	09-Jan-2008	Last Update:	08-Jan-2008
Data Collect Site:	NO	Township I:	30.0
Water Use Permit:	NO	UTM Easting:	329760.4946596
Well Drill:	PLUGGED BY APPROVED METHOD	UTM Northing:	3086649.58781375
Well Depth:	10.0	Point X:	-82.7295992126583
Well Casing:	2.0	Point Y:	27.8938820770833
Casing to:	10.0	Latitude:	27 53 37.98
Static Water:	0.0	Longitude:	82 43 46.56
Contractor:	A T I-DRILLING INC		
Site Name:	Proposed WCP Well		
Owner Name:	West, Sandra M Tre		
WCP Sites:	http://www38.swfwmd.state.fl.us/Support/WCP/WcpDetail.aspx?permit=769974		
Well Use:	PLUGGED		
Well Located:			
Well Located 1:	6617 ULMERTON RD		
Well Located 2:	N/A		

Map Key	Direction	Distance (mi)	Distance (ft)	Elevation (ft)	DB
329	W	0.73	3,838.78	14.23	WATER WELLS

Site ID:	704723	Section ID:	6.0
Well Constr Permit:	769974	Range ID:	16.0
WCP Status:	6	SPFWE:	420498.51760309
Well No:	2	SPFWN:	1294826.18466459
License No:	9232	GIS Update:	08-Jan-2008
Permit Issued:	09-Jan-2008	Last Update:	08-Jan-2008

Data Collect Site:	NO	Township I:	30.0
Water Use Permit:	NO	UTM Easting:	329760.4946596
Well Drill:	PLUGGED BY APPROVED METHOD	UTM Northing:	3086649.58781375
Well Depth:	16.0	Point X:	-82.7295992126583
Well Casing:	2.0	Point Y:	27.8938820770833
Casing to:	16.0	Latitude:	27 53 37.98
Static Water:	0.0	Longitude:	82 43 46.56
Contractor:	A T I-DRILLING INC		
Site Name:	Proposed WCP Well		
Owner Name:	West, Sandra M Tre		
WCP Sites:	http://www38.swfwmd.state.fl.us/Support/WCP/WcpDetail.aspx?permit=769974		
Well Use:	PLUGGED		
Well Located:			
Well Located 1:	6617 ULMERTON RD		
Well Located 2:	N/A		

Map Key	Direction	Distance (mi)	Distance (ft)	Elevation (ft)	DB
329	W	0.73	3,838.78	14.23	WATER WELLS

Site ID:	704725	Section ID:	6.0
Well Constr Permit:	769974	Range ID:	16.0
WCP Status:	6	SPFWE:	420498.51760309
Well No:	0	SPFWN:	1294826.18466459
License No:	9232	GIS Update:	08-Jan-2008
Permit Issued:	09-Jan-2008	Last Update:	08-Jan-2008
Data Collect Site:	NO	Township I:	30.0
Water Use Permit:	NO	UTM Easting:	329760.4946596
Well Drill:		UTM Northing:	3086649.58781375
Well Depth:	0.0	Point X:	-82.7295992126583
Well Casing:	2.0	Point Y:	27.8938820770833
Casing to:	0.0	Latitude:	27 53 37.98
Static Water:	0.0	Longitude:	82 43 46.56
Contractor:	A T I-DRILLING INC		
Site Name:	Proposed WCP Well		
Owner Name:	West, Sandra M Tre		
WCP Sites:	http://www38.swfwmd.state.fl.us/Support/WCP/WcpDetail.aspx?permit=769974		
Well Use:	PLUGGED		
Well Located:			
Well Located 1:	6617 ULMERTON RD		
Well Located 2:	N/A		

Map Key	Direction	Distance (mi)	Distance (ft)	Elevation (ft)	DB
330	W	0.73	3,850.49	14.13	WATER WELLS

Site ID:	842051	Section ID:	6.0

Well Constr Permit:	839874	Range ID:	16.0
WCP Status:	6	SPFWE:	420486.13700093
Well No:	3	SPFWN:	1294899.43172759
License No:	9311	GIS Update:	12-Nov-2014
Permit Issued:	06-Nov-2014	Last Update:	12-Nov-2014
Data Collect Site:	NO	Township I:	30.0
Water Use Permit:	NO	UTM Easting:	329756.90381752
Well Drill:	HYDRAULIC PUNCH	UTM Northing:	3086671.94254216
Well Depth:	10.5	Point X:	-82.7296388887327
Well Casing:	1.0	Point Y:	27.8940833328879
Casing to:	0.5	Latitude:	27 53 38.70
Static Water:	0.0	Longitude:	82 43 46.70
Contractor:	Ground Water Protection		
Site Name:	Proposed WCP Well		
Owner Name:	West, Sandra M Tre		
WCP Sites:	http://www38.swfwmd.state.fl.us/Support/WCP/WcpDetail.aspx?permit=839874		
Well Use:	MONITOR		
Well Located:			
Well Located 1:	6617 ULMERTON RD		
Well Located 2:	N/A		

Map Key	Direction	Distance (mi)	Distance (ft)	Elevation (ft)	DB
331	WSW	0.72	3,788.40	14.15	WATER WELLS

Site ID:	837943	Section ID:	7.0
Well Constr Permit:	838017	Range ID:	16.0
WCP Status:	6	SPFWE:	420574.07862356
Well No:	0	SPFWN:	1294445.54115296
License No:	2613	GIS Update:	05-Aug-2014
Permit Issued:	05-Aug-2014	Last Update:	31-Oct-2014
Data Collect Site:	NO	Township I:	30.0
Water Use Permit:	NO	UTM Easting:	329782.57633261
Well Drill:		UTM Northing:	3086533.38861905
Well Depth:	0.0	Point X:	-82.7293582822565
Well Casing:	2.0	Point Y:	27.8928363906665
Casing to:	0.0	Latitude:	27 53 34.21
Static Water:	0.0	Longitude:	82 43 45.69
Contractor:	PREFERRED DRILLING SOLUTION INC		
Site Name:	Proposed WCP Well		
Owner Name:	COZER ENTERPRISES		
WCP Sites:	http://www38.swfwmd.state.fl.us/Support/WCP/WcpDetail.aspx?permit=838017		
Well Use:	MONITOR		
Well Located:			
Well Located 1:	13284 66TH ST		
Well Located 2:	Largo		

Map Key	Direction	Distance (mi)	Distance (ft)	Elevation (ft)	DB

331	WSW	0.72	3,788.40	14.15	WATER WELLS

Site ID:	837945	Section ID:	7.0
Well Constr Permit:	838017	Range ID:	16.0
WCP Status:	6	SPFWE:	420574.07862356
Well No:	0	SPFWN:	1294445.54115296
License No:	2613	GIS Update:	05-Aug-2014
Permit Issued:	05-Aug-2014	Last Update:	31-Oct-2014
Data Collect Site:	NO	Township I:	30.0
Water Use Permit:	NO	UTM Easting:	329782.57633261
Well Drill:		UTM Northing:	3086533.38861905
Well Depth:	0.0	Point X:	-82.7293582822565
Well Casing:	2.0	Point Y:	27.8928363906665
Casing to:	0.0	Latitude:	27 53 34.21
Static Water:	0.0	Longitude:	82 43 45.69
Contractor:	PREFERRED DRILLING SOLUTION INC		
Site Name:	Proposed WCP Well		
Owner Name:	COZER ENTERPRISES		
WCP Sites:	http://www38.swfwmd.state.fl.us/Support/WCP/WcpDetail.aspx?permit=838017		
Well Use:	MONITOR		
Well Located:			
Well Located 1:	13284 66TH ST		
Well Located 2:	Largo		

Map Key	Direction	Distance (mi)	Distance (ft)	Elevation (ft)	DB
331	WSW	0.72	3,788.40	14.15	WATER WELLS

Site ID:	837944	Section ID:	7.0
Well Constr Permit:	838017	Range ID:	16.0
WCP Status:	6	SPFWE:	420574.07862356
Well No:	0	SPFWN:	1294445.54115296
License No:	2613	GIS Update:	05-Aug-2014
Permit Issued:	05-Aug-2014	Last Update:	31-Oct-2014
Data Collect Site:	NO	Township I:	30.0
Water Use Permit:	NO	UTM Easting:	329782.57633261
Well Drill:		UTM Northing:	3086533.38861905
Well Depth:	0.0	Point X:	-82.7293582822565
Well Casing:	2.0	Point Y:	27.8928363906665
Casing to:	0.0	Latitude:	27 53 34.21
Static Water:	0.0	Longitude:	82 43 45.69
Contractor:	PREFERRED DRILLING SOLUTION INC		
Site Name:	Proposed WCP Well		
Owner Name:	COZER ENTERPRISES		
WCP Sites:	http://www38.swfwmd.state.fl.us/Support/WCP/WcpDetail.aspx?permit=838017		
Well Use:	MONITOR		

Well Located:	
Well Located 1:	13284 66TH ST
Well Located 2:	Largo

Map Key	Direction	Distance (mi)	Distance (ft)	Elevation (ft)	DB
331	WSW	0.72	3,788.40	14.15	WATER WELLS

Site ID:	837946	Section ID:	7.0
Well Constr Permit:	838017	Range ID:	16.0
WCP Status:	6	SPFWE:	420574.07862356
Well No:	0	SPFWN:	1294445.54115296
License No:	2613	GIS Update:	05-Aug-2014
Permit Issued:	05-Aug-2014	Last Update:	31-Oct-2014
Data Collect Site:	NO	Township I:	30.0
Water Use Permit:	NO	UTM Easting:	329782.57633261
Well Drill:		UTM Northing:	3086533.38861905
Well Depth:	0.0	Point X:	-82.7293582822565
Well Casing:	2.0	Point Y:	27.8928363906665
Casing to:	0.0	Latitude:	27 53 34.21
Static Water:	0.0	Longitude:	82 43 45.69
Contractor:	PREFERRED DRILLING SOLUTION INC		
Site Name:	Proposed WCP Well		
Owner Name:	COZER ENTERPRISES		
WCP Sites:	http://www38.swfwmd.state.fl.us/Support/WCP/WcpDetail.aspx?permit=838017		
Well Use:	MONITOR		
Well Located:			
Well Located 1:	13284 66TH ST		
Well Located 2:	Largo		

Map Key	Direction	Distance (mi)	Distance (ft)	Elevation (ft)	DB
332	E	0.73	3,879.04	11.45	WATER WELLS

Site ID:	909448	Section ID:	4.0
Well Constr Permit:	872458	Range ID:	16.0
WCP Status:	6	SPFWE:	428996.77958945
Well No:	1	SPFWN:	1295565.69267355
License No:	2613	GIS Update:	28-Sep-2018
Permit Issued:	31-Aug-2018	Last Update:	28-Sep-2018
Data Collect Site:	NO	Township I:	30.0
Water Use Permit:	NO	UTM Easting:	332352.39470256
Well Drill:	PLUGGED BY APPROVED METHOD	UTM Northing:	3086853.81366085
Well Depth:	12.0	Point X:	-82.70330444627
Well Casing:	2.0	Point Y:	27.8960527785579
Casing to:	12.0	Latitude:	27 53 45.79
Static Water:	8.0	Longitude:	82 42 11.90

Wells and Additional Sources Detail Report

Contractor:	PREFERRED DRILLING SOLUTION INC
Site Name:	Proposed WCP Well
Owner Name:	GATOR MOUNTAIN PROPERTIES LLC
WCP Sites:	http://www38.swfwmd.state.fl.us/Support/WCP/WcpDetail.aspx?permit=872458
Well Use:	PLUGGED
Well Located:	
Well Located 1:	13630 50TH WAY N
Well Located 2:	Largo

Map Key	Direction	Distance (mi)	Distance (ft)	Elevation (ft)	DB
333	W	0.73	3,867.47	14.13	WATER WELLS

Site ID:	842049	Section ID:	6.0
Well Constr Permit:	839874	Range ID:	16.0
WCP Status:	6	SPFWE:	420468.61269482
Well No:	1	SPFWN:	1294970.23279333
License No:	9311	GIS Update:	12-Nov-2014
Permit Issued:	06-Nov-2014	Last Update:	12-Nov-2014
Data Collect Site:	NO	Township I:	30.0
Water Use Permit:	NO	UTM Easting:	329751.73909576
Well Drill:	HYDRAULIC PUNCH	UTM Northing:	3086693.56464257
Well Depth:	10.0	Point X:	-82.7296944440989
Well Casing:	1.0	Point Y:	27.8942777781636
Casing to:	5.0	Latitude:	27 53 39.40
Static Water:	0.0	Longitude:	82 43 46.90
Contractor:	Ground Water Protection		
Site Name:	Proposed WCP Well		
Owner Name:	West, Sandra M Tre		
WCP Sites:	http://www38.swfwmd.state.fl.us/Support/WCP/WcpDetail.aspx?permit=839874		
Well Use:	MONITOR		
Well Located:			
Well Located 1:	6617 ULMERTON RD		
Well Located 2:	N/A		

Map Key	Direction	Distance (mi)	Distance (ft)	Elevation (ft)	DB
334	WSW	0.72	3,806.58	14.13	WATER WELLS

Site ID:	1004803	Section ID:	7.0
Well Constr Permit:	930965	Range ID:	16.0
WCP Status:	6	SPFWE:	420547.29306312
Well No:	6	SPFWN:	1294518.81517672
License No:	9542	GIS Update:	10-Aug-2023
Permit Issued:	20-Jul-2023	Last Update:	10-Aug-2023
Data Collect Site:	NO	Township I:	30.0
Water Use Permit:	NO	UTM Easting:	329774.59515168
Well Drill:	PLUGGED BY APPROVED	UTM Northing:	3086555.78747096

	METHOD		
Well Depth:	12.9	Point X:	-82.7294425512327
Well Casing:	2.0	Point Y:	27.8930374855028
Casing to:	12.9	Latitude:	27 53 34.93
Static Water:	3.1	Longitude:	82 43 45.99
Contractor:	Montrose Environmental Solutions		
Site Name:	Proposed WCP Well		
Owner Name:	SAILFISH REAL ESTATE LL		
WCP Sites:	http://www38.swfwmd.state.fl.us/Support/WCP/WcpDetail.aspx?permit=930965		
Well Use:	PLUGGED		
Well Located:			
Well Located 1:	6600 ULMERTON RD		
Well Located 2:	Largo		

Map Key	Direction	Distance (mi)	Distance (ft)	Elevation (ft)	DB
334	WSW	0.72	3,806.58	14.13	WATER WELLS

Site ID:	1004820	Section ID:	7.0
Well Constr Permit:	930971	Range ID:	16.0
WCP Status:	6	SPFWE:	420549.02903968
Well No:	7	SPFWN:	1294514.90873663
License No:	9542	GIS Update:	10-Aug-2023
Permit Issued:	20-Jul-2023	Last Update:	10-Aug-2023
Data Collect Site:	NO	Township I:	30.0
Water Use Permit:	NO	UTM Easting:	329775.11451061
Well Drill:	PLUGGED BY APPROVED METHOD	UTM Northing:	3086554.59255975
Well Depth:	29.8	Point X:	-82.7294371055047
Well Casing:	2.0	Point Y:	27.8930267695118
Casing to:	29.8	Latitude:	27 53 34.90
Static Water:	3.3	Longitude:	82 43 45.97
Contractor:	Montrose Environmental Solutions		
Site Name:	Proposed WCP Well		
Owner Name:	SAILFISH REAL ESTATE LL		
WCP Sites:	http://www38.swfwmd.state.fl.us/Support/WCP/WcpDetail.aspx?permit=930971		
Well Use:	PLUGGED		
Well Located:			
Well Located 1:	6600 ULMERTON RD		
Well Located 2:	Largo		

Map Key	Direction	Distance (mi)	Distance (ft)	Elevation (ft)	DB
335	WSW	0.72	3,821.11	14.14	WATER WELLS

Site ID:	1004789	Section ID:	7.0
Well Constr Permit:	930964	Range ID:	16.0
WCP Status:	6	SPFWE:	420525.59162129

Well No:	3	SPFWN:	1294611.26295796
License No:	9542	GIS Update:	10-Aug-2023
Permit Issued:	20-Jul-2023	Last Update:	10-Aug-2023
Data Collect Site:	NO	Township I:	30.0
Water Use Permit:	NO	UTM Easting:	329768.21122342
Well Drill:	PLUGGED BY APPROVED METHOD	UTM Northing:	3086584.01736917
Well Depth:	12.700000000000001	Point X:	-82.7295114358619
Well Casing:	2.0	Point Y:	27.8932913985267
Casing to:	12.700000000000001	Latitude:	27 53 35.85
Static Water:	3.5	Longitude:	82 43 46.24
Contractor:	Montrose Environmental Solutions		
Site Name:	Proposed WCP Well		
Owner Name:	SAILFISH REAL ESTATE LL		
WCP Sites:	http://www38.swfwmd.state.fl.us/Support/WCP/WcpDetail.aspx?permit=930964		
Well Use:	PLUGGED		
Well Located:			
Well Located 1:	6600 ULMERTON RD		
Well Located 2:	Largo		

Map Key	Direction	Distance (mi)	Distance (ft)	Elevation (ft)	DB
336	WSW	0.72	3,810.24	14.13	WATER WELLS

Site ID:	794748	Section ID:	7.0
Well Constr Permit:	820601	Range ID:	16.0
WCP Status:	6	SPFWE:	329773.4944015
Well No:	4	SPFWN:	3086557.92583267
License No:	2613	GIS Update:	07-May-2012
Permit Issued:	17-Apr-2012	Last Update:	07-May-2012
Data Collect Site:	NO	Township I:	30.0
Water Use Permit:	NO	UTM Easting:	420543.62432853
Well Drill:	AUGER	UTM Northing:	1294525.80138235
Well Depth:	22.0	Point X:	-82.7294540368256
Well Casing:	2.0	Point Y:	27.8930566403061
Casing to:	17.0	Latitude:	27 53 35.00
Static Water:	7.0	Longitude:	82 43 46.03
Contractor:	PREFERRED DRILLING SOLUTION INC		
Site Name:	Proposed WCP Well		
Owner Name:	SAILFISH REAL ESTATE LLC		
WCP Sites:	http://www38.swfwmd.state.fl.us/Support/WCP/WcpDetail.aspx?permit=820601		
Well Use:	MONITOR		
Well Located:			
Well Located 1:	6600 ULMERTON RD		
Well Located 2:	LARGO		

Map Key	Direction	Distance (mi)	Distance (ft)	Elevation (ft)	DB
337	W	0.73	3,829.58	14.21	WATER WELLS

Site ID:	1004788	Section ID:	7.0
Well Constr Permit:	930964	Range ID:	16.0
WCP Status:	6	SPFWE:	420514.30689906
Well No:	2	SPFWN:	1294653.36365241
License No:	9542	GIS Update:	10-Aug-2023
Permit Issued:	20-Jul-2023	Last Update:	10-Aug-2023
Data Collect Site:	NO	Township I:	30.0
Water Use Permit:	NO	UTM Easting:	329764.87672184
Well Drill:	PLUGGED BY APPROVED METHOD	UTM Northing:	3086596.87674751
Well Depth:	12.4	Point X:	-82.7295471459541
Well Casing:	2.0	Point Y:	27.8934070083726
Casing to:	12.4	Latitude:	27 53 36.27
Static Water:	3.0	Longitude:	82 43 46.37
Contractor:	Montrose Environmental Solutions		
Site Name:	Proposed WCP Well		
Owner Name:	SAILFISH REAL ESTATE LL		
WCP Sites:	http://www38.swfwmd.state.fl.us/Support/WCP/WcpDetail.aspx?permit=930964		
Well Use:	PLUGGED		
Well Located:			
Well Located 1:	6600 ULMERTON RD		
Well Located 2:	Largo		

Map Key	Direction	Distance (mi)	Distance (ft)	Elevation (ft)	DB
339	W	0.73	3,834.85	14.23	WATER WELLS

Site ID:	1004794	Section ID:	7.0
Well Constr Permit:	930964	Range ID:	16.0
WCP Status:	6	SPFWE:	420508.23045663
Well No:	0	SPFWN:	1294666.81859104
License No:	9542	GIS Update:	20-Jul-2023
Permit Issued:	20-Jul-2023	Last Update:	10-Aug-2023
Data Collect Site:	NO	Township I:	30.0
Water Use Permit:	NO	UTM Easting:	329763.05826438
Well Drill:		UTM Northing:	3086600.99261858
Well Depth:	0.0	Point X:	-82.7295662046328
Well Casing:	2.0	Point Y:	27.8934439146877
Casing to:	0.0	Latitude:	27 53 36.40
Static Water:	0.0	Longitude:	82 43 46.44
Contractor:	Montrose Environmental Solutions		
Site Name:	Proposed WCP Well		
Owner Name:	SAILFISH REAL ESTATE LL		
WCP Sites:	http://www38.swfwmd.state.fl.us/Support/WCP/WcpDetail.aspx?permit=930964		
Well Use:	PLUGGED		
Well Located:			

Wells and Additional Sources Detail Report

Well Located 1:	6600 ULMERTON RD
Well Located 2:	Largo

Map Key	Direction	Distance (mi)	Distance (ft)	Elevation (ft)	DB
340	E	0.74	3,891.63	11.45	WATER WELLS

Site ID:	909449	Section ID:	4.0
Well Constr Permit:	872458	Range ID:	16.0
WCP Status:	6	SPFWE:	429009.36655698
Well No:	0	SPFWN:	1295565.25869852
License No:	2613	GIS Update:	31-Aug-2018
Permit Issued:	31-Aug-2018	Last Update:	28-Sep-2018
Data Collect Site:	NO	Township I:	30.0
Water Use Permit:	NO	UTM Easting:	332356.2298045
Well Drill:		UTM Northing:	3086853.65005848
Well Depth:	0.0	Point X:	-82.7032654726005
Well Casing:	2.0	Point Y:	27.8960517835524
Casing to:	0.0	Latitude:	27 53 45.79
Static Water:	0.0	Longitude:	82 42 11.76
Contractor:	PREFERRED DRILLING SOLUTION INC		
Site Name:	Proposed WCP Well		
Owner Name:	GATOR MOUNTAIN PROPERTIES LLC		
WCP Sites:	http://www38.swfwmd.state.fl.us/Support/WCP/WcpDetail.aspx?permit=872458		
Well Use:	PLUGGED		
Well Located:			
Well Located 1:	13630 50TH WAY N		
Well Located 2:	Largo		

Map Key	Direction	Distance (mi)	Distance (ft)	Elevation (ft)	DB
340	E	0.74	3,891.63	11.45	WATER WELLS

Site ID:	909450	Section ID:	4.0
Well Constr Permit:	872458	Range ID:	16.0
WCP Status:	6	SPFWE:	429009.36655698
Well No:	0	SPFWN:	1295565.25869852
License No:	2613	GIS Update:	31-Aug-2018
Permit Issued:	31-Aug-2018	Last Update:	28-Sep-2018
Data Collect Site:	NO	Township I:	30.0
Water Use Permit:	NO	UTM Easting:	332356.2298045
Well Drill:		UTM Northing:	3086853.65005848
Well Depth:	0.0	Point X:	-82.7032654726005
Well Casing:	2.0	Point Y:	27.8960517835524
Casing to:	0.0	Latitude:	27 53 45.79
Static Water:	0.0	Longitude:	82 42 11.76
Contractor:	PREFERRED DRILLING SOLUTION INC		
Site Name:	Proposed WCP Well		

Wells and Additional Sources Detail Report

Owner Name:	GATOR MOUNTAIN PROPERTIES LLC
WCP Sites:	http://www38.swfwmd.state.fl.us/Support/WCP/WcpDetail.aspx?permit=872458
Well Use:	PLUGGED
Well Located:	
Well Located 1:	13630 50TH WAY N
Well Located 2:	Largo

Map Key	Direction	Distance (mi)	Distance (ft)	Elevation (ft)	DB
341	WSW	0.72	3,821.88	14.13	WATER WELLS

Site ID:	1004809	Section ID:	7.0
Well Constr Permit:	930967	Range ID:	16.0
WCP Status:	6	SPFWE:	420530.79978795
Well No:	5	SPFWN:	1294537.91218239
License No:	9542	GIS Update:	10-Aug-2023
Permit Issued:	20-Jul-2023	Last Update:	10-Aug-2023
Data Collect Site:	NO	Township I:	30.0
Water Use Permit:	NO	UTM Easting:	329769.61593855
Well Drill:	PLUGGED BY APPROVED METHOD	UTM Northing:	3086561.64884179
Well Depth:	21.8	Point X:	-82.7294939611351
Well Casing:	2.0	Point Y:	27.893089740003
Casing to:	21.8	Latitude:	27 53 35.12
Static Water:	1.7	Longitude:	82 43 46.18
Contractor:	Montrose Environmental Solutions		
Site Name:	Proposed WCP Well		
Owner Name:	SAILFISH REAL ESTATE LL		
WCP Sites:	http://www38.swfwmd.state.fl.us/Support/WCP/WcpDetail.aspx?permit=930967		
Well Use:	PLUGGED		
Well Located:			
Well Located 1:	6600 ULMERTON RD		
Well Located 2:	Largo		

Map Key	Direction	Distance (mi)	Distance (ft)	Elevation (ft)	DB
342	WSW	0.72	3,823.82	14.13	WATER WELLS

Site ID:	1004782	Section ID:	7.0
Well Constr Permit:	930963	Range ID:	16.0
WCP Status:	6	SPFWE:	420527.76178531
Well No:	4	SPFWN:	1294550.06499791
License No:	9542	GIS Update:	10-Aug-2023
Permit Issued:	20-Jul-2023	Last Update:	10-Aug-2023
Data Collect Site:	NO	Township I:	30.0
Water Use Permit:	NO	UTM Easting:	329768.72028283
Well Drill:	PLUGGED BY APPROVED METHOD	UTM Northing:	3086565.3602924
Well Depth:	13.1	Point X:	-82.7295035899738

Well Casing:	2.0	Point Y:	27.8931231155345
Casing to:	13.1	Latitude:	27 53 35.24
Static Water:	3.3	Longitude:	82 43 46.21
Contractor:	Montrose Environmental Solutions		
Site Name:	Proposed WCP Well		
Owner Name:	SAILFISH REAL ESTATE LL		
WCP Sites:	http://www38.swfwmd.state.fl.us/Support/WCP/WcpDetail.aspx?permit=930963		
Well Use:	PLUGGED		
Well Located:			
Well Located 1:	6600 ULMERTON RD		
Well Located 2:	Largo		

Map Key	Direction	Distance (mi)	Distance (ft)	Elevation (ft)	DB
343	W	0.73	3,876.85	14.13	WATER WELLS

Site ID:	842050	Section ID:	6.0
Well Constr Permit:	839874	Range ID:	16.0
WCP Status:	6	SPFWE:	420459.45940506
Well No:	2	SPFWN:	1294939.98876963
License No:	9311	GIS Update:	12-Nov-2014
Permit Issued:	06-Nov-2014	Last Update:	12-Nov-2014
Data Collect Site:	NO	Township I:	30.0
Water Use Permit:	NO	UTM Easting:	329748.8740957
Well Drill:	HYDRAULIC PUNCH	UTM Northing:	3086684.36977561
Well Depth:	10.0	Point X:	-82.7297222226047
Well Casing:	1.0	Point Y:	27.894194444798
Casing to:	5.0	Latitude:	27 53 39.10
Static Water:	0.0	Longitude:	82 43 47.00
Contractor:	Ground Water Protection		
Site Name:	Proposed WCP Well		
Owner Name:	West, Sandra M Tre		
WCP Sites:	http://www38.swfwmd.state.fl.us/Support/WCP/WcpDetail.aspx?permit=839874		
Well Use:	MONITOR		
Well Located:			
Well Located 1:	6617 ULMERTON RD		
Well Located 2:	N/A		

Map Key	Direction	Distance (mi)	Distance (ft)	Elevation (ft)	DB
344	WSW	0.73	3,832.34	14.15	WATER WELLS

Site ID:	1004807	Section ID:	7.0
Well Constr Permit:	930967	Range ID:	16.0
WCP Status:	6	SPFWE:	420514.74076018
Well No:	3	SPFWN:	1294605.62051572
License No:	9542	GIS Update:	10-Aug-2023
Permit Issued:	20-Jul-2023	Last Update:	10-Aug-2023

Data Collect Site:	NO	Township I:	30.0
Water Use Permit:	NO	UTM Easting:	329764.89009343
Well Drill:	PLUGGED BY APPROVED METHOD	UTM Northing:	3086582.32470146
Well Depth:	22.900000000000002	Point X:	-82.7295449228375
Well Casing:	2.0	Point Y:	27.8932757019148
Casing to:	22.900000000000002	Latitude:	27 53 35.79
Static Water:	3.6	Longitude:	82 43 46.36
Contractor:	Montrose Environmental Solutions		
Site Name:	Proposed WCP Well		
Owner Name:	SAILFISH REAL ESTATE LL		
WCP Sites:	http://www38.swfwmd.state.fl.us/Support/WCP/WcpDetail.aspx?permit=930967		
Well Use:	PLUGGED		
Well Located:			
Well Located 1:	6600 ULMERTON RD		
Well Located 2:	Largo		

Map Key	Direction	Distance (mi)	Distance (ft)	Elevation (ft)	DB
345	W	0.73	3,843.28	14.23	WATER WELLS

Site ID:	1004787	Section ID:	7.0
Well Constr Permit:	930964	Range ID:	16.0
WCP Status:	6	SPFWE:	420499.54995462
Well No:	1	SPFWN:	1294671.1587913
License No:	9542	GIS Update:	10-Aug-2023
Permit Issued:	20-Jul-2023	Last Update:	10-Aug-2023
Data Collect Site:	NO	Township I:	30.0
Water Use Permit:	NO	UTM Easting:	329760.42346019
Well Drill:	PLUGGED BY APPROVED METHOD	UTM Northing:	3086602.33701842
Well Depth:	4.2	Point X:	-82.7295931563186
Well Casing:	2.0	Point Y:	27.8934557098056
Casing to:	4.2	Latitude:	27 53 36.44
Static Water:	3.2	Longitude:	82 43 46.54
Contractor:	Montrose Environmental Solutions		
Site Name:	Proposed WCP Well		
Owner Name:	SAILFISH REAL ESTATE LL		
WCP Sites:	http://www38.swfwmd.state.fl.us/Support/WCP/WcpDetail.aspx?permit=930964		
Well Use:	PLUGGED		
Well Located:			
Well Located 1:	6600 ULMERTON RD		
Well Located 2:	Largo		

Map Key	Direction	Distance (mi)	Distance (ft)	Elevation (ft)	DB
346	W	0.73	3,852.90	14.28	WATER WELLS

Site ID:	477107	Section ID:	7.0

Well Constr Permit:	666931	Range ID:	16.0
WCP Status:	6	SPFWE:	420486.7830465
Well No:	2	SPFWN:	1294737.67696759
License No:	2879	GIS Update:	25-May-2005
Permit Issued:	02-Apr-2002	Last Update:	13-Jan-2007
Data Collect Site:	NO	Township I:	30.0
Water Use Permit:	NO	UTM Easting:	329756.698
Well Drill:	AUGER	UTM Northing:	3086622.642
Well Depth:	12.0	Point X:	-82.7296339055402
Well Casing:	2.0	Point Y:	27.893638452742
Casing to:	10.0	Latitude:	27 53 37.10
Static Water:	0.0	Longitude:	82 43 46.68
Contractor:	Huss Drilling, Inc		
Site Name:	666931 - 2		
Owner Name:	Mobil Oil Corp		
WCP Sites:	http://www38.swfwmd.state.fl.us/Support/WCP/WcpDetail.aspx?permit=666931		
Well Use:	MONITOR		
Well Located:			
Well Located 1:	6600 ULMERTON RD		
Well Located 2:			

Map Key	Direction	Distance (mi)	Distance (ft)	Elevation (ft)	DB
346	W	0.73	3,852.90	14.28	WATER WELLS

Site ID:	477106	Section ID:	7.0
Well Constr Permit:	666931	Range ID:	16.0
WCP Status:	6	SPFWE:	420486.7830465
Well No:	1	SPFWN:	1294737.67696759
License No:	2879	GIS Update:	25-May-2005
Permit Issued:	02-Apr-2002	Last Update:	13-Jan-2007
Data Collect Site:	NO	Township I:	30.0
Water Use Permit:	NO	UTM Easting:	329756.698
Well Drill:	AUGER	UTM Northing:	3086622.642
Well Depth:	12.0	Point X:	-82.7296339055402
Well Casing:	2.0	Point Y:	27.893638452742
Casing to:	10.0	Latitude:	27 53 37.10
Static Water:	0.0	Longitude:	82 43 46.68
Contractor:	Huss Drilling, Inc		
Site Name:	666931 - 1		
Owner Name:	Mobil Oil Corp		
WCP Sites:	http://www38.swfwmd.state.fl.us/Support/WCP/WcpDetail.aspx?permit=666931		
Well Use:	MONITOR		
Well Located:			
Well Located 1:	6600 ULMERTON RD		
Well Located 2:			

Map Key	Direction	Distance (mi)	Distance (ft)	Elevation (ft)	DB

347	E	0.74	3,897.13	11.40	WATER WELLS

Site ID:	881858	Section ID:	4.0
Well Constr Permit:	858284	Range ID:	16.0
WCP Status:	6	SPFWE:	429015.05480448
Well No:	2	SPFWN:	1295615.04948902
License No:	9095	GIS Update:	28-Mar-2017
Permit Issued:	24-Feb-2017	Last Update:	28-Mar-2017
Data Collect Site:	NO	Township I:	30.0
Water Use Permit:	NO	UTM Easting:	332358.08740061
Well Drill:	AUGER	UTM Northing:	3086868.8108424
Well Depth:	12.0	Point X:	-82.7032487482334
Well Casing:	2.0	Point Y:	27.8961888193439
Casing to:	2.0	Latitude:	27 53 46.28
Static Water:	5.0	Longitude:	82 42 11.70
Contractor:	Fred McKay		
Site Name:	Proposed WCP Well		
Owner Name:	GMP		
WCP Sites:	http://www38.swfwmd.state.fl.us/Support/WCP/WcpDetail.aspx?permit=858284		
Well Use:	MONITOR		
Well Located:			
Well Located 1:	13630 50TH WAY N		
Well Located 2:	Largo		

Map Key	Direction	Distance (mi)	Distance (ft)	Elevation (ft)	DB
348	WSW	0.73	3,836.42	14.15	WATER WELLS

Site ID:	1004799	Section ID:	7.0
Well Constr Permit:	930965	Range ID:	16.0
WCP Status:	6	SPFWE:	420509.0984917
Well No:	0	SPFWN:	1294599.11024495
License No:	9542	GIS Update:	20-Jul-2023
Permit Issued:	20-Jul-2023	Last Update:	10-Aug-2023
Data Collect Site:	NO	Township I:	30.0
Water Use Permit:	NO	UTM Easting:	329763.15425737
Well Drill:		UTM Northing:	3086580.35457334
Well Depth:	0.0	Point X:	-82.7295622686082
Well Casing:	2.0	Point Y:	27.8932577038964
Casing to:	0.0	Latitude:	27 53 35.73
Static Water:	0.0	Longitude:	82 43 46.42
Contractor:	Montrose Environmental Solutions		
Site Name:	Proposed WCP Well		
Owner Name:	SAILFISH REAL ESTATE LL		
WCP Sites:	http://www38.swfwmd.state.fl.us/Support/WCP/WcpDetail.aspx?permit=930965		
Well Use:	PLUGGED		

Well Located:	
Well Located 1:	6600 ULMERTON RD
Well Located 2:	Largo

Map Key	Direction	Distance (mi)	Distance (ft)	Elevation (ft)	DB
348	WSW	0.73	3,836.42	14.15	WATER WELLS

Site ID:	1004856	Section ID:	7.0
Well Constr Permit:	930978	Range ID:	16.0
WCP Status:	6	SPFWE:	420513.00476107
Well No:	8	SPFWN:	1294601.28043366
License No:	9542	GIS Update:	10-Aug-2023
Permit Issued:	20-Jul-2023	Last Update:	10-Aug-2023
Data Collect Site:	NO	Township I:	30.0
Water Use Permit:	NO	UTM Easting:	329764.35019761
Well Drill:	PLUGGED BY APPROVED METHOD	UTM Northing:	3086581.00627012
Well Depth:	35.5	Point X:	-82.7295502165147
Well Casing:	2.0	Point Y:	27.8932637370246
Casing to:	35.5	Latitude:	27 53 35.75
Static Water:	4.8	Longitude:	82 43 46.38
Contractor:	Montrose Environmental Solutions		
Site Name:	Proposed WCP Well		
Owner Name:	SAILFISH REAL ESTATE LL		
WCP Sites:	http://www38.swfwmd.state.fl.us/Support/WCP/WcpDetail.aspx?permit=930978		
Well Use:	PLUGGED		
Well Located:			
Well Located 1:	6600 ULMERTON RD		
Well Located 2:	Largo		

Map Key	Direction	Distance (mi)	Distance (ft)	Elevation (ft)	DB
349	WSW	0.72	3,827.93	14.13	WATER WELLS

Site ID:	1004796	Section ID:	7.0
Well Constr Permit:	930965	Range ID:	16.0
WCP Status:	6	SPFWE:	420526.89375756
Well No:	7	SPFWN:	1294514.90892672
License No:	9542	GIS Update:	10-Aug-2023
Permit Issued:	20-Jul-2023	Last Update:	10-Aug-2023
Data Collect Site:	NO	Township I:	30.0
Water Use Permit:	NO	UTM Easting:	329768.36820673
Well Drill:	PLUGGED BY APPROVED METHOD	UTM Northing:	3086554.64772398
Well Depth:	12.4	Point X:	-82.7295056280359
Well Casing:	2.0	Point Y:	27.8930264077797
Casing to:	12.4	Latitude:	27 53 34.90
Static Water:	2.7	Longitude:	82 43 46.22

Contractor:	Montrose Environmental Solutions
Site Name:	Proposed WCP Well
Owner Name:	SAILFISH REAL ESTATE LL
WCP Sites:	http://www38.swfwmd.state.fl.us/Support/WCP/WcpDetail.aspx?permit=930965
Well Use:	PLUGGED
Well Located:	
Well Located 1:	6600 ULMERTON RD
Well Located 2:	Largo

Map Key	Direction	Distance (mi)	Distance (ft)	Elevation (ft)	DB
350	WSW	0.73	3,843.72	14.15	WATER WELLS

Site ID:	1004815	Section ID:	7.0
Well Constr Permit:	930971	Range ID:	16.0
WCP Status:	6	SPFWE:	420503.45612301
Well No:	2	SPFWN:	1294603.88443108
License No:	9542	GIS Update:	10-Aug-2023
Permit Issued:	20-Jul-2023	Last Update:	10-Aug-2023
Data Collect Site:	NO	Township I:	30.0
Water Use Permit:	NO	UTM Easting:	329761.44648391
Well Drill:	PLUGGED BY APPROVED METHOD	UTM Northing:	3086581.82367799
Well Depth:	30.2	Point X:	-82.7295798234973
Well Casing:	2.0	Point Y:	27.8932707426214
Casing to:	30.2	Latitude:	27 53 35.77
Static Water:	4.2	Longitude:	82 43 46.49
Contractor:	Montrose Environmental Solutions		
Site Name:	Proposed WCP Well		
Owner Name:	SAILFISH REAL ESTATE LL		
WCP Sites:	http://www38.swfwmd.state.fl.us/Support/WCP/WcpDetail.aspx?permit=930971		
Well Use:	PLUGGED		
Well Located:			
Well Located 1:	6600 ULMERTON RD		
Well Located 2:	Largo		

Map Key	Direction	Distance (mi)	Distance (ft)	Elevation (ft)	DB
351	E	0.74	3,910.11	11.23	WATER WELLS

Site ID:	903406	Section ID:	4.0
Well Constr Permit:	869083	Range ID:	16.0
WCP Status:	6	SPFWE:	429027.68265781
Well No:	1	SPFWN:	1295597.81077249
License No:	2613	GIS Update:	30-May-2018
Permit Issued:	25-Apr-2018	Last Update:	30-May-2018
Data Collect Site:	NO	Township I:	30.0
Water Use Permit:	NO	UTM Easting:	332361.89312421

Well Drill:	AUGER	UTM Northing:	3086863.52548727
Well Depth:	12.0	Point X:	-82.7032093488066
Well Casing:	2.0	Point Y:	27.8961416048249
Casing to:	2.0	Latitude:	27 53 46.11
Static Water:	6.0	Longitude:	82 42 11.55
Contractor:	PREFERRED DRILLING SOLUTION INC		
Site Name:	Proposed WCP Well		
Owner Name:	GATOR MOUNTAIN PROPERTIES LLC		
WCP Sites:	http://www38.swfwmd.state.fl.us/Support/WCP/WcpDetail.aspx?permit=869083		
Well Use:	MONITOR		
Well Located:			
Well Located 1:	13630 50TH WAY N		
Well Located 2:	Largo		

Map Key	Direction	Distance (mi)	Distance (ft)	Elevation (ft)	DB
351	E	0.74	3,910.11	11.23	WATER WELLS

Site ID:	903415	Section ID:	4.0
Well Constr Permit:	869083	Range ID:	16.0
WCP Status:	6	SPFWE:	429028.11652353
Well No:	0	SPFWN:	1295598.24479673
License No:	2613	GIS Update:	25-Apr-2018
Permit Issued:	25-Apr-2018	Last Update:	30-May-2018
Data Collect Site:	NO	Township I:	30.0
Water Use Permit:	NO	UTM Easting:	332362.02643587
Well Drill:		UTM Northing:	3086863.65668644
Well Depth:	0.0	Point X:	-82.7032080127984
Well Casing:	2.0	Point Y:	27.8961428055123
Casing to:	0.0	Latitude:	27 53 46.11
Static Water:	0.0	Longitude:	82 42 11.55
Contractor:	PREFERRED DRILLING SOLUTION INC		
Site Name:	Proposed WCP Well		
Owner Name:	GATOR MOUNTAIN PROPERTIES LLC		
WCP Sites:	http://www38.swfwmd.state.fl.us/Support/WCP/WcpDetail.aspx?permit=869083		
Well Use:	MONITOR		
Well Located:			
Well Located 1:	13630 50TH WAY N		
Well Located 2:	Largo		

Map Key	Direction	Distance (mi)	Distance (ft)	Elevation (ft)	DB
351	E	0.74	3,910.11	11.23	WATER WELLS

Site ID:	903414	Section ID:	4.0
Well Constr Permit:	869083	Range ID:	16.0
WCP Status:	6	SPFWE:	429028.11652353
Well No:	0	SPFWN:	1295598.24479673

License No:	2613	GIS Update:	25-Apr-2018
Permit Issued:	25-Apr-2018	Last Update:	30-May-2018
Data Collect Site:	NO	Township I:	30.0
Water Use Permit:	NO	UTM Easting:	332362.02643587
Well Drill:		UTM Northing:	3086863.65668644
Well Depth:	0.0	Point X:	-82.7032080127984
Well Casing:	2.0	Point Y:	27.8961428055123
Casing to:	0.0	Latitude:	27 53 46.11
Static Water:	0.0	Longitude:	82 42 11.55
Contractor:	PREFERRED DRILLING SOLUTION INC		
Site Name:	Proposed WCP Well		
Owner Name:	GATOR MOUNTAIN PROPERTIES LLC		
WCP Sites:	http://www38.swfwmd.state.fl.us/Support/WCP/WcpDetail.aspx?permit=869083		
Well Use:	MONITOR		
Well Located:			
Well Located 1:	13630 50TH WAY N		
Well Located 2:	Largo		

Map Key	Direction	Distance (mi)	Distance (ft)	Elevation (ft)	DB
352	WSW	0.73	3,839.31	14.13	WATER WELLS

Site ID:	1004844	Section ID:	7.0
Well Constr Permit:	930977	Range ID:	16.0
WCP Status:	6	SPFWE:	420514.30694551
Well No:	4	SPFWN:	1294527.06174444
License No:	9542	GIS Update:	10-Aug-2023
Permit Issued:	20-Jul-2023	Last Update:	10-Aug-2023
Data Collect Site:	NO	Township I:	30.0
Water Use Permit:	NO	UTM Easting:	329764.56230228
Well Drill:	PLUGGED BY APPROVED METHOD	UTM Northing:	3086558.38294727
Well Depth:	34.9	Point X:	-82.729544816792
Well Casing:	2.0	Point Y:	27.8930596268612
Casing to:	34.9	Latitude:	27 53 35.01
Static Water:	4.1	Longitude:	82 43 46.36
Contractor:	Montrose Environmental Solutions		
Site Name:	Proposed WCP Well		
Owner Name:	SAILFISH REAL ESTATE LL		
WCP Sites:	http://www38.swfwmd.state.fl.us/Support/WCP/WcpDetail.aspx?permit=930977		
Well Use:	PLUGGED		
Well Located:			
Well Located 1:	6600 ULMERTON RD		
Well Located 2:	Largo		

Map Key	Direction	Distance (mi)	Distance (ft)	Elevation (ft)	DB
353	WSW	0.73	3,841.65	14.13	WATER WELLS

Site ID:	1004848	Section ID:	7.0
Well Constr Permit:	930977	Range ID:	16.0
WCP Status:	6	SPFWE:	420510.40069551
Well No:	8	SPFWN:	1294543.98882777
License No:	9542	GIS Update:	10-Aug-2023
Permit Issued:	20-Jul-2023	Last Update:	10-Aug-2023
Data Collect Site:	NO	Township I:	30.0
Water Use Permit:	NO	UTM Easting:	329763.41391118
Well Drill:	PLUGGED BY APPROVED METHOD	UTM Northing:	3086563.55164207
Well Depth:	35.1	Point X:	-82.72955722104
Well Casing:	2.0	Point Y:	27.8931061184394
Casing to:	35.1	Latitude:	27 53 35.18
Static Water:	3.4	Longitude:	82 43 46.41
Contractor:	Montrose Environmental Solutions		
Site Name:	Proposed WCP Well		
Owner Name:	SAILFISH REAL ESTATE LL		
WCP Sites:	http://www38.swfwmd.state.fl.us/Support/WCP/WcpDetail.aspx?permit=930977		
Well Use:	PLUGGED		
Well Located:			
Well Located 1:	6600 ULMERTON RD		
Well Located 2:	Largo		

Map Key	Direction	Distance (mi)	Distance (ft)	Elevation (ft)	DB
354	WSW	0.73	3,843.66	14.13	WATER WELLS

Site ID:	721031	Section ID:	7.0
Well Constr Permit:	777725	Range ID:	16.0
WCP Status:	6	SPFWE:	420507.10354392
Well No:	1	SPFWN:	1294558.70127568
License No:	2406	GIS Update:	22-Aug-2008
Permit Issued:	22-Aug-2008	Last Update:	22-Aug-2008
Data Collect Site:	NO	Township I:	30.0
Water Use Permit:	NO	UTM Easting:	329762.44572019
Well Drill:	AUGER	UTM Northing:	3086568.0438926
Well Depth:	12.0	Point X:	-82.7295676984378
Well Casing:	2.0	Point Y:	27.8931465299554
Casing to:	2.0	Latitude:	27 53 35.33
Static Water:	7.0	Longitude:	82 43 46.44
Contractor:	ENVIRONMENTAL DRILLING SERVICE		
Site Name:	Proposed WCP Well		
Owner Name:	Mobil Oil Co		
WCP Sites:	http://www38.swfwmd.state.fl.us/Support/WCP/WcpDetail.aspx?permit=777725		
Well Use:	MONITOR		
Well Located:			
Well Located 1:	6600 ULMERTON RD		

Well Located 2: LARGO

Map Key	Direction	Distance (mi)	Distance (ft)	Elevation (ft)	DB
354	WSW	0.73	3,843.66	14.13	WATER WELLS

Site ID:	721032	Section ID:	7.0
Well Constr Permit:	777725	Range ID:	16.0
WCP Status:	6	SPFWE:	420507.10354392
Well No:	2	SPFWN:	1294558.70127568
License No:	2406	GIS Update:	22-Aug-2008
Permit Issued:	22-Aug-2008	Last Update:	22-Aug-2008
Data Collect Site:	NO	Township I:	30.0
Water Use Permit:	NO	UTM Easting:	329762.44572019
Well Drill:	AUGER	UTM Northing:	3086568.0438926
Well Depth:	12.0	Point X:	-82.7295676984378
Well Casing:	2.0	Point Y:	27.8931465299554
Casing to:	2.0	Latitude:	27 53 35.33
Static Water:	7.0	Longitude:	82 43 46.44
Contractor:	ENVIRONMENTAL DRILLING SERVICE		
Site Name:	Proposed WCP Well		
Owner Name:	Mobil Oil Co		
WCP Sites:	http://www38.swfwmd.state.fl.us/Support/WCP/WcpDetail.aspx?permit=777725		
Well Use:	MONITOR		
Well Located:			
Well Located 1:	6600 ULMERTON RD		
Well Located 2:	LARGO		

Map Key	Direction	Distance (mi)	Distance (ft)	Elevation (ft)	DB
354	WSW	0.73	3,843.66	14.13	WATER WELLS

Site ID:	721033	Section ID:	7.0
Well Constr Permit:	777725	Range ID:	16.0
WCP Status:	6	SPFWE:	420507.10354392
Well No:	0	SPFWN:	1294558.70127568
License No:	2406	GIS Update:	22-Aug-2008
Permit Issued:	22-Aug-2008	Last Update:	22-Aug-2008
Data Collect Site:	NO	Township I:	30.0
Water Use Permit:	NO	UTM Easting:	329762.44572019
Well Drill:		UTM Northing:	3086568.0438926
Well Depth:	0.0	Point X:	-82.7295676984378
Well Casing:	2.0	Point Y:	27.8931465299554
Casing to:	0.0	Latitude:	27 53 35.33
Static Water:	0.0	Longitude:	82 43 46.44
Contractor:	ENVIRONMENTAL DRILLING SERVICE		
Site Name:	Proposed WCP Well		
Owner Name:	Mobil Oil Co		

WCP Sites:	http://www38.swfwmd.state.fl.us/Support/WCP/WcpDetail.aspx?permit=777725
Well Use:	MONITOR
Well Located:	
Well Located 1:	6600 ULMERTON RD
Well Located 2:	LARGO

Map Key	Direction	Distance (mi)	Distance (ft)	Elevation (ft)	DB
354	WSW	0.73	3,843.66	14.13	WATER WELLS

Site ID:	721030	Section ID:	7.0
Well Constr Permit:	777725	Range ID:	16.0
WCP Status:	6	SPFWE:	420507.10354392
Well No:	0	SPFWN:	1294558.70127568
License No:	2406	GIS Update:	22-Aug-2008
Permit Issued:	22-Aug-2008	Last Update:	22-Aug-2008
Data Collect Site:	NO	Township I:	30.0
Water Use Permit:	NO	UTM Easting:	329762.44572019
Well Drill:		UTM Northing:	3086568.0438926
Well Depth:	0.0	Point X:	-82.7295676984378
Well Casing:	2.0	Point Y:	27.8931465299554
Casing to:	0.0	Latitude:	27 53 35.33
Static Water:	0.0	Longitude:	82 43 46.44
Contractor:	ENVIRONMENTAL DRILLING SERVICE		
Site Name:	Proposed WCP Well		
Owner Name:	Mobil Oil Co		
WCP Sites:	http://www38.swfwmd.state.fl.us/Support/WCP/WcpDetail.aspx?permit=777725		
Well Use:	MONITOR		
Well Located:			
Well Located 1:	6600 ULMERTON RD		
Well Located 2:	LARGO		

Map Key	Direction	Distance (mi)	Distance (ft)	Elevation (ft)	DB
355	WSW	0.73	3,849.12	14.15	WATER WELLS

Site ID:	794747	Section ID:	7.0
Well Constr Permit:	820601	Range ID:	16.0
WCP Status:	6	SPFWE:	329759.91651552
Well No:	3	SPFWN:	3086579.99690048
License No:	2613	GIS Update:	07-May-2012
Permit Issued:	17-Apr-2012	Last Update:	07-May-2012
Data Collect Site:	NO	Township I:	30.0
Water Use Permit:	NO	UTM Easting:	420498.48543964
Well Drill:	AUGER	UTM Northing:	1294597.84999346
Well Depth:	22.0	Point X:	-82.7295951000516
Well Casing:	2.0	Point Y:	27.893254064023
Casing to:	17.0	Latitude:	27 53 35.71

Static Water:	7.0	Longitude:	82 43 46.54
Contractor:	PREFERRED DRILLING SOLUTION INC		
Site Name:	Proposed WCP Well		
Owner Name:	SAILFISH REAL ESTATE LLC		
WCP Sites:	http://www38.swfwmd.state.fl.us/Support/WCP/WcpDetail.aspx?permit=820601		
Well Use:	MONITOR		
Well Located:			
Well Located 1:	6600 ULMERTON RD		
Well Located 2:	LARGO		

Map Key	Direction	Distance (mi)	Distance (ft)	Elevation (ft)	DB
356	E	0.74	3,913.78	11.35	WATER WELLS

Site ID:	903403	Section ID:	4.0
Well Constr Permit:	869081	Range ID:	16.0
WCP Status:	6	SPFWE:	429031.58875611
Well No:	0	SPFWN:	1295523.59201592
License No:	2613	GIS Update:	25-Apr-2018
Permit Issued:	25-Apr-2018	Last Update:	30-May-2018
Data Collect Site:	NO	Township I:	30.0
Water Use Permit:	NO	UTM Easting:	332362.89881834
Well Drill:		UTM Northing:	3086840.89580369
Well Depth:	0.0	Point X:	-82.7031959368912
Well Casing:	2.0	Point Y:	27.8959375339285
Casing to:	0.0	Latitude:	27 53 45.38
Static Water:	0.0	Longitude:	82 42 11.51
Contractor:	PREFERRED DRILLING SOLUTION INC		
Site Name:	Proposed WCP Well		
Owner Name:	GATOR MOUNTAIN PROPERTIES LLC		
WCP Sites:	http://www38.swfwmd.state.fl.us/Support/WCP/WcpDetail.aspx?permit=869081		
Well Use:	PLUGGED		
Well Located:			
Well Located 1:	13630 50TH WAY N		
Well Located 2:	Largo		

Map Key	Direction	Distance (mi)	Distance (ft)	Elevation (ft)	DB
356	E	0.74	3,913.78	11.35	WATER WELLS

Site ID:	903404	Section ID:	4.0
Well Constr Permit:	869081	Range ID:	16.0
WCP Status:	6	SPFWE:	429031.15476373
Well No:	1	SPFWN:	1295524.02609021
License No:	2613	GIS Update:	30-May-2018
Permit Issued:	25-Apr-2018	Last Update:	30-May-2018
Data Collect Site:	NO	Township I:	30.0
Water Use Permit:	NO	UTM Easting:	332362.76762939

Well Drill:	PLUGGED BY APPROVED METHOD	UTM Northing:	3086841.02917883
Well Depth:	12.0	Point X:	-82.7031972883297
Well Casing:	2.0	Point Y:	27.8959387209047
Casing to:	12.0	Latitude:	27 53 45.38
Static Water:	6.0	Longitude:	82 42 11.51
Contractor:	PREFERRED DRILLING SOLUTION INC		
Site Name:	Proposed WCP Well		
Owner Name:	GATOR MOUNTAIN PROPERTIES LLC		
WCP Sites:	http://www38.swfwmd.state.fl.us/Support/WCP/WcpDetail.aspx?permit=869081		
Well Use:	PLUGGED		
Well Located:			
Well Located 1:	13630 50TH WAY N		
Well Located 2:	Largo		

Map Key	Direction	Distance (mi)	Distance (ft)	Elevation (ft)	DB
357	E	0.74	3,913.31	11.29	WATER WELLS

Site ID:	860345	Section ID:	4.0
Well Constr Permit:	848410	Range ID:	16.0
WCP Status:	6	SPFWE:	429031.06783262
Well No:	0	SPFWN:	1295569.94617335
License No:	2613	GIS Update:	28-Dec-2015
Permit Issued:	28-Dec-2015	Last Update:	18-Jan-2016
Data Collect Site:	NO	Township I:	30.0
Water Use Permit:	NO	UTM Easting:	332362.85546289
Well Drill:		UTM Northing:	3086855.02464959
Well Depth:	0.0	Point X:	-82.7031983738182
Well Casing:	2.0	Point Y:	27.896065019349
Casing to:	0.0	Latitude:	27 53 45.83
Static Water:	0.0	Longitude:	82 42 11.51
Contractor:	PREFERRED DRILLING SOLUTION INC		
Site Name:	Proposed WCP Well		
Owner Name:	GATOR MOUNTAIN PROPERTIES LLC		
WCP Sites:	http://www38.swfwmd.state.fl.us/Support/WCP/WcpDetail.aspx?permit=848410		
Well Use:	MONITOR		
Well Located:			
Well Located 1:	13630 50TH WAY N		
Well Located 2:	Largo		

Map Key	Direction	Distance (mi)	Distance (ft)	Elevation (ft)	DB
357	E	0.74	3,913.31	11.29	WATER WELLS

Site ID:	860343	Section ID:	4.0
Well Constr Permit:	848410	Range ID:	16.0
WCP Status:	6	SPFWE:	429031.06783262

Well No:	0	SPFWN:	1295569.94617335
License No:	2613	GIS Update:	28-Dec-2015
Permit Issued:	28-Dec-2015	Last Update:	18-Jan-2016
Data Collect Site:	NO	Township I:	30.0
Water Use Permit:	NO	UTM Easting:	332362.85546289
Well Drill:		UTM Northing:	3086855.02464959
Well Depth:	0.0	Point X:	-82.7031983738182
Well Casing:	2.0	Point Y:	27.896065019349
Casing to:	0.0	Latitude:	27 53 45.83
Static Water:	0.0	Longitude:	82 42 11.51
Contractor:	PREFERRED DRILLING SOLUTION INC		
Site Name:	Proposed WCP Well		
Owner Name:	GATOR MOUNTAIN PROPERTIES LLC		
WCP Sites:	http://www38.swfwmd.state.fl.us/Support/WCP/WcpDetail.aspx?permit=848410		
Well Use:	MONITOR		
Well Located:			
Well Located 1:	13630 50TH WAY N		
Well Located 2:	Largo		

Map Key	Direction	Distance (mi)	Distance (ft)	Elevation (ft)	DB
357	E	0.74	3,913.31	11.29	WATER WELLS

Site ID:	860344	Section ID:	4.0
Well Constr Permit:	848410	Range ID:	16.0
WCP Status:	6	SPFWE:	429031.06783262
Well No:	0	SPFWN:	1295569.94617335
License No:	2613	GIS Update:	28-Dec-2015
Permit Issued:	28-Dec-2015	Last Update:	18-Jan-2016
Data Collect Site:	NO	Township I:	30.0
Water Use Permit:	NO	UTM Easting:	332362.85546289
Well Drill:		UTM Northing:	3086855.02464959
Well Depth:	0.0	Point X:	-82.7031983738182
Well Casing:	2.0	Point Y:	27.896065019349
Casing to:	0.0	Latitude:	27 53 45.83
Static Water:	0.0	Longitude:	82 42 11.51
Contractor:	PREFERRED DRILLING SOLUTION INC		
Site Name:	Proposed WCP Well		
Owner Name:	GATOR MOUNTAIN PROPERTIES LLC		
WCP Sites:	http://www38.swfwmd.state.fl.us/Support/WCP/WcpDetail.aspx?permit=848410		
Well Use:	MONITOR		
Well Located:			
Well Located 1:	13630 50TH WAY N		
Well Located 2:	Largo		

Map Key	Direction	Distance (mi)	Distance (ft)	Elevation (ft)	DB
358	E	0.74	3,912.31	11.23	WATER WELLS

Site ID:	860342	Section ID:	4.0
Well Constr Permit:	848410	Range ID:	16.0
WCP Status:	6	SPFWE:	429030.19973962
Well No:	3	SPFWN:	1295606.83866155
License No:	2613	GIS Update:	18-Jan-2016
Permit Issued:	28-Dec-2015	Last Update:	18-Jan-2016
Data Collect Site:	NO	Township I:	30.0
Water Use Permit:	NO	UTM Easting:	332362.68274265
Well Drill:	HYDRAULIC PUNCH	UTM Northing:	3086866.27068765
Well Depth:	12.0	Point X:	-82.7032017171184
Well Casing:	2.0	Point Y:	27.8961664750167
Casing to:	2.0	Latitude:	27 53 46.20
Static Water:	7.0	Longitude:	82 42 11.53
Contractor:	PREFERRED DRILLING SOLUTION INC		
Site Name:	Proposed WCP Well		
Owner Name:	GATOR MOUNTAIN PROPERTIES LLC		
WCP Sites:	http://www38.swfwmd.state.fl.us/Support/WCP/WcpDetail.aspx?permit=848410		
Well Use:	MONITOR		
Well Located:			
Well Located 1:	13630 50TH WAY N		
Well Located 2:	Largo		

Map Key	Direction	Distance (mi)	Distance (ft)	Elevation (ft)	DB
359	E	0.74	3,911.10	11.17	WATER WELLS

Site ID:	862717	Section ID:	4.0
Well Constr Permit:	849345	Range ID:	16.0
WCP Status:	6	SPFWE:	429028.8975504
Well No:	2	SPFWN:	1295656.83859452
License No:	2613	GIS Update:	08-Mar-2016
Permit Issued:	11-Feb-2016	Last Update:	08-Mar-2016
Data Collect Site:	NO	Township I:	30.0
Water Use Permit:	NO	UTM Easting:	332362.41035549
Well Drill:	AUGER	UTM Northing:	3086881.51261685
Well Depth:	12.0	Point X:	-82.7032066371768
Well Casing:	2.0	Point Y:	27.8963039751977
Casing to:	2.0	Latitude:	27 53 46.69
Static Water:	3.0	Longitude:	82 42 11.54
Contractor:	PREFERRED DRILLING SOLUTION INC		
Site Name:	Proposed WCP Well		
Owner Name:	GATOR MOUNTAIN PROPERTIES LLC		
WCP Sites:	http://www38.swfwmd.state.fl.us/Support/WCP/WcpDetail.aspx?permit=849345		
Well Use:	MONITOR		
Well Located:			
Well Located 1:	13630 50TH WAY N		

Well Located 2: Largo

Map Key	Direction	Distance (mi)	Distance (ft)	Elevation (ft)	DB
359	E	0.74	3,911.10	11.17	WATER WELLS

Site ID:	862718	Section ID:	4.0
Well Constr Permit:	849345	Range ID:	16.0
WCP Status:	6	SPFWE:	429029.33170693
Well No:	0	SPFWN:	1295658.14062314
License No:	2613	GIS Update:	11-Feb-2016
Permit Issued:	11-Feb-2016	Last Update:	08-Mar-2016
Data Collect Site:	NO	Township I:	30.0
Water Use Permit:	NO	UTM Easting:	332362.54591689
Well Drill:		UTM Northing:	3086881.90836058
Well Depth:	0.0	Point X:	-82.7032053165996
Well Casing:	2.0	Point Y:	27.8963075635485
Casing to:	0.0	Latitude:	27 53 46.71
Static Water:	0.0	Longitude:	82 42 11.54
Contractor:	PREFERRED DRILLING SOLUTION INC		
Site Name:	Proposed WCP Well		
Owner Name:	GATOR MOUNTAIN PROPERTIES LLC		
WCP Sites:	http://www38.swfwmd.state.fl.us/Support/WCP/WcpDetail.aspx?permit=849345		
Well Use:	MONITOR		
Well Located:			
Well Located 1:	13630 50TH WAY N		
Well Located 2:	Largo		

Map Key	Direction	Distance (mi)	Distance (ft)	Elevation (ft)	DB
359	E	0.74	3,911.10	11.17	WATER WELLS

Site ID:	862719	Section ID:	4.0
Well Constr Permit:	849345	Range ID:	16.0
WCP Status:	6	SPFWE:	429029.33170693
Well No:	0	SPFWN:	1295658.14062314
License No:	2613	GIS Update:	11-Feb-2016
Permit Issued:	11-Feb-2016	Last Update:	08-Mar-2016
Data Collect Site:	NO	Township I:	30.0
Water Use Permit:	NO	UTM Easting:	332362.54591689
Well Drill:		UTM Northing:	3086881.90836058
Well Depth:	0.0	Point X:	-82.7032053165996
Well Casing:	2.0	Point Y:	27.8963075635485
Casing to:	0.0	Latitude:	27 53 46.71
Static Water:	0.0	Longitude:	82 42 11.54
Contractor:	PREFERRED DRILLING SOLUTION INC		
Site Name:	Proposed WCP Well		
Owner Name:	GATOR MOUNTAIN PROPERTIES LLC		

WCP Sites:	http://www38.swfwmd.state.fl.us/Support/WCP/WcpDetail.aspx?permit=849345
Well Use:	MONITOR
Well Located:	
Well Located 1:	13630 50TH WAY N
Well Located 2:	Largo

Map Key	Direction	Distance (mi)	Distance (ft)	Elevation (ft)	DB
360	WSW	0.73	3,845.99	14.13	WATER WELLS

Site ID:	1004816	Section ID:	7.0
Well Constr Permit:	930971	Range ID:	16.0
WCP Status:	6	SPFWE:	420505.6262619
Well No:	3	SPFWN:	1294548.7629033
License No:	9542	GIS Update:	10-Aug-2023
Permit Issued:	20-Jul-2023	Last Update:	10-Aug-2023
Data Collect Site:	NO	Township I:	30.0
Water Use Permit:	NO	UTM Easting:	329761.97066323
Well Drill:	PLUGGED BY APPROVED METHOD	UTM Northing:	3086565.01855219
Well Depth:	46.2	Point X:	-82.72957208956
Well Casing:	2.0	Point Y:	27.8931191713845
Casing to:	46.2	Latitude:	27 53 35.23
Static Water:	5.4	Longitude:	82 43 46.46
Contractor:	Montrose Environmental Solutions		
Site Name:	Proposed WCP Well		
Owner Name:	SAILFISH REAL ESTATE LL		
WCP Sites:	http://www38.swfwmd.state.fl.us/Support/WCP/WcpDetail.aspx?permit=930971		
Well Use:	PLUGGED		
Well Located:			
Well Located 1:	6600 ULMERTON RD		
Well Located 2:	Largo		

Map Key	Direction	Distance (mi)	Distance (ft)	Elevation (ft)	DB
361	WSW	0.73	3,850.35	14.13	WATER WELLS

Site ID:	1004852	Section ID:	7.0
Well Constr Permit:	930978	Range ID:	16.0
WCP Status:	6	SPFWE:	420499.11587218
Well No:	4	SPFWN:	1294573.93668366
License No:	9542	GIS Update:	10-Aug-2023
Permit Issued:	20-Jul-2023	Last Update:	10-Aug-2023
Data Collect Site:	NO	Township I:	30.0
Water Use Permit:	NO	UTM Easting:	329760.04912315
Well Drill:	PLUGGED BY APPROVED METHOD	UTM Northing:	3086572.70712614
Well Depth:	35.5	Point X:	-82.7295927069872
Well Casing:	2.0	Point Y:	27.8931883029728

Casing to:	35.5	Latitude:	27 53 35.48
Static Water:	1.3	Longitude:	82 43 46.53
Contractor:	Montrose Environmental Solutions		
Site Name:	Proposed WCP Well		
Owner Name:	SAILFISH REAL ESTATE LL		
WCP Sites:	http://www38.swfwmd.state.fl.us/Support/WCP/WcpDetail.aspx?permit=930978		
Well Use:	PLUGGED		
Well Located:			
Well Located 1:	6600 ULMERTON RD		
Well Located 2:	Largo		

Map Key	Direction	Distance (mi)	Distance (ft)	Elevation (ft)	DB
362	E	0.74	3,919.64	11.42	WATER WELLS

Site ID:	860340	Section ID:	4.0
Well Constr Permit:	848410	Range ID:	16.0
WCP Status:	6	SPFWE:	429037.14418407
Well No:	1	SPFWN:	1295500.06782822
License No:	2613	GIS Update:	18-Jan-2016
Permit Issued:	28-Dec-2015	Last Update:	18-Jan-2016
Data Collect Site:	NO	Township I:	30.0
Water Use Permit:	NO	UTM Easting:	332364.53340087
Well Drill:	HYDRAULIC PUNCH	UTM Northing:	3086833.712408
Well Depth:	12.0	Point X:	-82.7031783204848
Well Casing:	2.0	Point Y:	27.8958729201408
Casing to:	2.0	Latitude:	27 53 45.14
Static Water:	7.0	Longitude:	82 42 11.44
Contractor:	PREFERRED DRILLING SOLUTION INC		
Site Name:	Proposed WCP Well		
Owner Name:	GATOR MOUNTAIN PROPERTIES LLC		
WCP Sites:	http://www38.swfwmd.state.fl.us/Support/WCP/WcpDetail.aspx?permit=848410		
Well Use:	MONITOR		
Well Located:			
Well Located 1:	13630 50TH WAY N		
Well Located 2:	Largo		

Map Key	Direction	Distance (mi)	Distance (ft)	Elevation (ft)	DB
363	W	0.73	3,860.43	14.22	WATER WELLS

Site ID:	1004818	Section ID:	7.0
Well Constr Permit:	930971	Range ID:	16.0
WCP Status:	6	SPFWE:	420484.79292857
Well No:	5	SPFWN:	1294631.22818108
License No:	9542	GIS Update:	10-Aug-2023
Permit Issued:	20-Jul-2023	Last Update:	10-Aug-2023
Data Collect Site:	NO	Township I:	30.0

Water Use Permit:	NO	UTM Easting:	329755.82646217
Well Drill:	PLUGGED BY APPROVED METHOD	UTM Northing:	3086590.20386188
Well Depth:	29.0	Point X:	-82.7296381030654
Well Casing:	2.0	Point Y:	27.8933456423828
Casing to:	29.0	Latitude:	27 53 36.04
Static Water:	0.0	Longitude:	82 43 46.70
Contractor:	Montrose Environmental Solutions		
Site Name:	Proposed WCP Well		
Owner Name:	SAILFISH REAL ESTATE LL		
WCP Sites:	http://www38.swfwmd.state.fl.us/Support/WCP/WcpDetail.aspx?permit=930971		
Well Use:	PLUGGED		
Well Located:			
Well Located 1:	6600 ULMERTON RD		
Well Located 2:	Largo		

Map Key	Direction	Distance (mi)	Distance (ft)	Elevation (ft)	DB
364	WSW	0.73	3,847.07	14.13	WATER WELLS

Site ID:	849733	Section ID:	7.0
Well Constr Permit:	843448	Range ID:	16.0
WCP Status:	6	SPFWE:	420506.48688134
Well No:	3	SPFWN:	1294527.31716252
License No:	2613	GIS Update:	05-Jun-2015
Permit Issued:	01-May-2015	Last Update:	05-Jun-2015
Data Collect Site:	NO	Township I:	30.0
Water Use Permit:	NO	UTM Easting:	329762.17956966
Well Drill:	AUGER	UTM Northing:	3086558.48026085
Well Depth:	45.0	Point X:	-82.7295690300628
Well Casing:	2.0	Point Y:	27.8930602007676
Casing to:	40.0	Latitude:	27 53 35.02
Static Water:	5.0	Longitude:	82 43 46.45
Contractor:	PREFERRED DRILLING SOLUTION INC		
Site Name:	Proposed WCP Well		
Owner Name:	SAILFISH REAL ESTATE LLC		
WCP Sites:	http://www38.swfwmd.state.fl.us/Support/WCP/WcpDetail.aspx?permit=843448		
Well Use:	MONITOR		
Well Located:			
Well Located 1:	6600 ULMERTON RD		
Well Located 2:	LARGO		

Map Key	Direction	Distance (mi)	Distance (ft)	Elevation (ft)	DB
365	WSW	0.73	3,856.35	14.13	WATER WELLS

Site ID:	778464	Section ID:	7.0
Well Constr Permit:	813428	Range ID:	16.0

WCP Status:	6	SPFWE:	329757.8473555
Well No:	2	SPFWN:	3086577.9262569
License No:	2613	GIS Update:	25-Aug-2011
Permit Issued:	09-Jun-2011	Last Update:	25-Aug-2011
Data Collect Site:	NO	Township I:	30.0
Water Use Permit:	NO	UTM Easting:	420491.75226959
Well Drill:	AUGER	UTM Northing:	1294591.00101085
Well Depth:	22.0	Point X:	-82.7296158175517
Well Casing:	2.0	Point Y:	27.8932351159776
Casing to:	17.0	Latitude:	27 53 35.65
Static Water:	3.0	Longitude:	82 43 46.62
Contractor:	PREFERRED DRILLING SOLUTION INC		
Site Name:	Proposed WCP Well		
Owner Name:	SAILFISH REAL ESTATE LLC		
WCP Sites:	http://www38.swfwmd.state.fl.us/Support/WCP/WcpDetail.aspx?permit=813428		
Well Use:	MONITOR		
Well Located:			
Well Located 1:	6600 ULMERTON RD		
Well Located 2:	LARGO		

Map Key	Direction	Distance (mi)	Distance (ft)	Elevation (ft)	DB
366	WSW	0.73	3,856.01	14.13	WATER WELLS

Site ID:	1004808	Section ID:	7.0
Well Constr Permit:	930967	Range ID:	16.0
WCP Status:	6	SPFWE:	420492.60534351
Well No:	4	SPFWN:	1294584.35315461
License No:	9542	GIS Update:	10-Aug-2023
Permit Issued:	20-Jul-2023	Last Update:	10-Aug-2023
Data Collect Site:	NO	Township I:	30.0
Water Use Permit:	NO	UTM Easting:	329758.09080193
Well Drill:	PLUGGED BY APPROVED METHOD	UTM Northing:	3086575.89802555
Well Depth:	22.3	Point X:	-82.7296130543011
Well Casing:	2.0	Point Y:	27.8932168453882
Casing to:	22.3	Latitude:	27 53 35.58
Static Water:	4.1	Longitude:	82 43 46.61
Contractor:	Montrose Environmental Solutions		
Site Name:	Proposed WCP Well		
Owner Name:	SAILFISH REAL ESTATE LL		
WCP Sites:	http://www38.swfwmd.state.fl.us/Support/WCP/WcpDetail.aspx?permit=930967		
Well Use:	PLUGGED		
Well Located:			
Well Located 1:	6600 ULMERTON RD		
Well Located 2:	Largo		

Map Key	Direction	Distance (mi)	Distance (ft)	Elevation (ft)	DB

367	WSW	0.73	3,861.54	14.17	WATER WELLS

Site ID:	794746	Section ID:	7.0
Well Constr Permit:	820601	Range ID:	16.0
WCP Status:	6	SPFWE:	329755.69215862
Well No:	2	SPFWN:	3086581.08972774
License No:	2613	GIS Update:	07-May-2012
Permit Issued:	17-Apr-2012	Last Update:	07-May-2012
Data Collect Site:	NO	Township I:	30.0
Water Use Permit:	NO	UTM Easting:	420484.59655076
Well Drill:	AUGER	UTM Northing:	1294601.32221568
Well Depth:	22.0	Point X:	-82.729638158843
Well Casing:	2.0	Point Y:	27.8932633861399
Casing to:	17.0	Latitude:	27 53 35.75
Static Water:	7.0	Longitude:	82 43 46.70
Contractor:	PREFERRED DRILLING SOLUTION INC		
Site Name:	Proposed WCP Well		
Owner Name:	SAILFISH REAL ESTATE LLC		
WCP Sites:	http://www38.swfwmd.state.fl.us/Support/WCP/WcpDetail.aspx?permit=820601		
Well Use:	MONITOR		
Well Located:			
Well Located 1:	6600 ULMERTON RD		
Well Located 2:	LARGO		

Map Key	Direction	Distance (mi)	Distance (ft)	Elevation (ft)	DB
367	WSW	0.73	3,861.54	14.17	WATER WELLS

Site ID:	794749	Section ID:	7.0
Well Constr Permit:	820601	Range ID:	16.0
WCP Status:	6	SPFWE:	329756.47720209
Well No:	5	SPFWN:	3086580.02499427
License No:	2613	GIS Update:	07-May-2012
Permit Issued:	17-Apr-2012	Last Update:	07-May-2012
Data Collect Site:	NO	Township I:	30.0
Water Use Permit:	NO	UTM Easting:	420487.20071742
Well Drill:	AUGER	UTM Northing:	1294597.84999346
Well Depth:	30.0	Point X:	-82.7296300337331
Well Casing:	2.0	Point Y:	27.8932538791104
Casing to:	25.0	Latitude:	27 53 35.71
Static Water:	7.0	Longitude:	82 43 46.67
Contractor:	PREFERRED DRILLING SOLUTION INC		
Site Name:	Proposed WCP Well		
Owner Name:	SAILFISH REAL ESTATE LLC		
WCP Sites:	http://www38.swfwmd.state.fl.us/Support/WCP/WcpDetail.aspx?permit=820601		
Well Use:	MONITOR		
Well Located:			

Well Located 1:	6600 ULMERTON RD
Well Located 2:	LARGO

Map Key	Direction	Distance (mi)	Distance (ft)	Elevation (ft)	DB
368	W	0.73	3,863.25	14.17	WATER WELLS

Site ID:	1004806	Section ID:	7.0
Well Constr Permit:	930967	Range ID:	16.0
WCP Status:	6	SPFWE:	420483.49076018
Well No:	2	SPFWN:	1294609.09273794
License No:	9542	GIS Update:	10-Aug-2023
Permit Issued:	20-Jul-2023	Last Update:	10-Aug-2023
Data Collect Site:	NO	Township I:	30.0
Water Use Permit:	NO	UTM Easting:	329755.37448515
Well Drill:	PLUGGED BY APPROVED METHOD	UTM Northing:	3086583.46075001
Well Depth:	22.8	Point X:	-82.7296417258525
Well Casing:	2.0	Point Y:	27.8932847395648
Casing to:	22.8	Latitude:	27 53 35.83
Static Water:	3.9	Longitude:	82 43 46.71
Contractor:	Montrose Environmental Solutions		
Site Name:	Proposed WCP Well		
Owner Name:	SAILFISH REAL ESTATE LL		
WCP Sites:	http://www38.swfwmd.state.fl.us/Support/WCP/WcpDetail.aspx?permit=930967		
Well Use:	PLUGGED		
Well Located:			
Well Located 1:	6600 ULMERTON RD		
Well Located 2:	Largo		

Map Key	Direction	Distance (mi)	Distance (ft)	Elevation (ft)	DB
369	WSW	0.73	3,859.35	14.13	WATER WELLS

Site ID:	794745	Section ID:	7.0
Well Constr Permit:	820601	Range ID:	16.0
WCP Status:	6	SPFWE:	329757.22010492
Well No:	1	SPFWN:	3086573.80129064
License No:	2613	GIS Update:	07-May-2012
Permit Issued:	17-Apr-2012	Last Update:	07-May-2012
Data Collect Site:	NO	Township I:	30.0
Water Use Permit:	NO	UTM Easting:	420489.80488409
Well Drill:	AUGER	UTM Northing:	1294577.4506879
Well Depth:	22.0	Point X:	-82.7296215954136
Well Casing:	2.0	Point Y:	27.8931978147038
Casing to:	17.0	Latitude:	27 53 35.51
Static Water:	7.0	Longitude:	82 43 46.64
Contractor:	PREFERRED DRILLING SOLUTION INC		

Wells and Additional Sources Detail Report

Site Name:	Proposed WCP Well
Owner Name:	SAILFISH REAL ESTATE LLC
WCP Sites:	http://www38.swfwmd.state.fl.us/Support/WCP/WcpDetail.aspx?permit=820601
Well Use:	MONITOR
Well Located:	
Well Located 1:	6600 ULMERTON RD
Well Located 2:	LARGO

Map Key	Direction	Distance (mi)	Distance (ft)	Elevation (ft)	DB
370	W	0.73	3,868.16	14.22	WATER WELLS

Site ID:	1004858	Section ID:	7.0
Well Constr Permit:	930979	Range ID:	16.0
WCP Status:	6	SPFWE:	420476.54649195
Well No:	1	SPFWN:	1294639.04068194
License No:	9542	GIS Update:	10-Aug-2023
Permit Issued:	20-Jul-2023	Last Update:	10-Aug-2023
Data Collect Site:	NO	Township I:	30.0
Water Use Permit:	NO	UTM Easting:	329753.33259512
Well Drill:	PLUGGED BY APPROVED METHOD	UTM Northing:	3086592.60545523
Well Depth:	36.800000000000004	Point X:	-82.7296637750981
Well Casing:	2.0	Point Y:	27.8933669952023
Casing to:	36.800000000000004	Latitude:	27 53 36.12
Static Water:	5.8	Longitude:	82 43 46.79
Contractor:	Montrose Environmental Solutions		
Site Name:	Proposed WCP Well		
Owner Name:	SAILFISH REAL ESTATE LL		
WCP Sites:	http://www38.swfwmd.state.fl.us/Support/WCP/WcpDetail.aspx?permit=930979		
Well Use:	PLUGGED		
Well Located:			
Well Located 1:	6600 ULMERTON RD		
Well Located 2:	Largo		

Map Key	Direction	Distance (mi)	Distance (ft)	Elevation (ft)	DB
371	W	0.73	3,867.97	14.22	WATER WELLS

Site ID:	803914	Section ID:	7.0
Well Constr Permit:	824657	Range ID:	16.0
WCP Status:	6	SPFWE:	329753.53793488
Well No:	2	SPFWN:	3086589.98138168
License No:	9271	GIS Update:	07-Dec-2012
Permit Issued:	17-Oct-2012	Last Update:	07-Dec-2012
Data Collect Site:	NO	Township I:	30.0
Water Use Permit:	NO	UTM Easting:	420477.29051117
Well Drill:	ROTARY	UTM Northing:	1294630.4369187

Well Depth:	30.0	Point X:	-82.7296613129543
Well Casing:	2.0	Point Y:	27.893343343848
Casing to:	25.0	Latitude:	27 53 36.04
Static Water:	4.0	Longitude:	82 43 46.78
Contractor:	CUSTOM DRILLING SERVICES INC		
Site Name:	Proposed WCP Well		
Owner Name:	SAILFISH REAL ESTATE LLC		
WCP Sites:	http://www38.swfwmd.state.fl.us/Support/WCP/WcpDetail.aspx?permit=824657		
Well Use:	MONITOR		
Well Located:			
Well Located 1:	6600 ULMERTON RD		
Well Located 2:	N/A		

Map Key	Direction	Distance (mi)	Distance (ft)	Elevation (ft)	DB
372	WSW	0.73	3,865.27	14.17	WATER WELLS

Site ID:	1004804	Section ID:	7.0
Well Constr Permit:	930967	Range ID:	16.0
WCP Status:	6	SPFWE:	420482.62270462
Well No:	1	SPFWN:	1294593.46773794
License No:	9542	GIS Update:	10-Aug-2023
Permit Issued:	20-Jul-2023	Last Update:	10-Aug-2023
Data Collect Site:	NO	Township I:	30.0
Water Use Permit:	NO	UTM Easting:	329755.07102347
Well Drill:	PLUGGED BY APPROVED METHOD	UTM Northing:	3086578.70078475
Well Depth:	22.1	Point X:	-82.729644125033
Well Casing:	2.0	Point Y:	27.893241750336
Casing to:	22.1	Latitude:	27 53 35.67
Static Water:	6.2	Longitude:	82 43 46.72
Contractor:	Montrose Environmental Solutions		
Site Name:	Proposed WCP Well		
Owner Name:	SAILFISH REAL ESTATE LL		
WCP Sites:	http://www38.swfwmd.state.fl.us/Support/WCP/WcpDetail.aspx?permit=930967		
Well Use:	PLUGGED		
Well Located:			
Well Located 1:	6600 ULMERTON RD		
Well Located 2:	Largo		

Map Key	Direction	Distance (mi)	Distance (ft)	Elevation (ft)	DB
373	WSW	0.73	3,856.49	14.13	WATER WELLS

Site ID:	1004829	Section ID:	7.0
Well Constr Permit:	930975	Range ID:	16.0
WCP Status:	6	SPFWE:	420498.24791381
Well No:	5	SPFWN:	1294514.47495972

License No:	9542	GIS Update:	10-Aug-2023
Permit Issued:	20-Jul-2023	Last Update:	10-Aug-2023
Data Collect Site:	NO	Township I:	30.0
Water Use Permit:	NO	UTM Easting:	329759.63655844
Well Drill:	PLUGGED BY APPROVED METHOD	UTM Northing:	3086554.58677572
Well Depth:	29.3	Point X:	-82.7295942977316
Well Casing:	2.0	Point Y:	27.8930247446043
Casing to:	29.3	Latitude:	27 53 34.89
Static Water:	2.8	Longitude:	82 43 46.54
Contractor:	Montrose Environmental Solutions		
Site Name:	Proposed WCP Well		
Owner Name:	SAILFISH REAL ESTATE LL		
WCP Sites:	http://www38.swfwmd.state.fl.us/Support/WCP/WcpDetail.aspx?permit=930975		
Well Use:	PLUGGED		
Well Located:			
Well Located 1:	6600 ULMERTON RD		
Well Located 2:	Largo		

Map Key	Direction	Distance (mi)	Distance (ft)	Elevation (ft)	DB
374	N	0.67	3,560.27	14.13	WATER WELLS

Site ID:	966131	Section ID:	5.0
Well Constr Permit:	906085	Range ID:	16.0
WCP Status:	6	SPFWE:	423903.54153065
Well No:	1	SPFWN:	1299742.61133221
License No:	9539	GIS Update:	30-Sep-2021
Permit Issued:	09-Sep-2021	Last Update:	30-Sep-2021
Data Collect Site:	NO	Township I:	30.0
Water Use Permit:	NO	UTM Easting:	330810.50585822
Well Drill:	HYDRAULIC PUNCH	UTM Northing:	3088139.51607734
Well Depth:	11.0	Point X:	-82.7191477588426
Well Casing:	1.0	Point Y:	27.9074596537121
Casing to:	1.0	Latitude:	27 54 26.85
Static Water:	3.0	Longitude:	82 43 08.93
Contractor:	Action Environmental		
Site Name:	Proposed WCP Well		
Owner Name:	CARROLL INVESTMENT PROPERTIES		
WCP Sites:	http://www38.swfwmd.state.fl.us/Support/WCP/WcpDetail.aspx?permit=906085		
Well Use:	MONITOR		
Well Located:			
Well Located 1:	6100 150TH AVE NORTH		
Well Located 2:	Largo		

Map Key	Direction	Distance (mi)	Distance (ft)	Elevation (ft)	DB
375	W	0.74	3,882.72	14.23	WATER WELLS

Site ID:	735657	Section ID:	7.0
Well Constr Permit:	784871	Range ID:	16.0
WCP Status:	6	SPFWE:	420460.09255304
Well No:	1	SPFWN:	1294670.2716924
License No:	2613	GIS Update:	16-Jun-2009
Permit Issued:	29-May-2009	Last Update:	16-Jun-2009
Data Collect Site:	NO	Township I:	30.0
Water Use Permit:	NO	UTM Easting:	329748.39557935
Well Drill:	AUGER	UTM Northing:	3086602.16488341
Well Depth:	12.0	Point X:	-82.7297152872049
Well Casing:	2.0	Point Y:	27.8934526232226
Casing to:	2.0	Latitude:	27 53 36.43
Static Water:	3.5	Longitude:	82 43 46.98
Contractor:	PREFERRED DRILLING SOLUTION INC		
Site Name:	Proposed WCP Well		
Owner Name:	Sailfish Real Estate LLC		
WCP Sites:	http://www38.swfwmd.state.fl.us/Support/WCP/WcpDetail.aspx?permit=784871		
Well Use:	MONITOR		
Well Located:			
Well Located 1:	6600 ULMERTON RD		
Well Located 2:	LARGO		

Map Key	Direction	Distance (mi)	Distance (ft)	Elevation (ft)	DB
376	WSW	0.73	3,871.99	14.14	WATER WELLS

Site ID:	1004825	Section ID:	7.0
Well Constr Permit:	930975	Range ID:	16.0
WCP Status:	6	SPFWE:	420476.11249715
Well No:	1	SPFWN:	1294590.42982083
License No:	9542	GIS Update:	10-Aug-2023
Permit Issued:	20-Jul-2023	Last Update:	10-Aug-2023
Data Collect Site:	NO	Township I:	30.0
Water Use Permit:	NO	UTM Easting:	329753.0793049
Well Drill:	PLUGGED BY APPROVED METHOD	UTM Northing:	3086577.79110769
Well Depth:	12.6	Point X:	-82.7296642221897
Well Casing:	2.0	Point Y:	27.8932332886819
Casing to:	12.6	Latitude:	27 53 35.64
Static Water:	4.3	Longitude:	82 43 46.79
Contractor:	Montrose Environmental Solutions		
Site Name:	Proposed WCP Well		
Owner Name:	SAILFISH REAL ESTATE LL		
WCP Sites:	http://www38.swfwmd.state.fl.us/Support/WCP/WcpDetail.aspx?permit=930975		
Well Use:	PLUGGED		
Well Located:			
Well Located 1:	6600 ULMERTON RD		

Well Located 2: Largo

Map Key	Direction	Distance (mi)	Distance (ft)	Elevation (ft)	DB
377	W	0.73	3,875.22	14.17	WATER WELLS

Site ID:	1004855	Section ID:	7.0
Well Constr Permit:	930978	Range ID:	16.0
WCP Status:	6	SPFWE:	420471.3380944
Well No:	7	SPFWN:	1294611.26307255
License No:	9542	GIS Update:	10-Aug-2023
Permit Issued:	20-Jul-2023	Last Update:	10-Aug-2023
Data Collect Site:	NO	Township I:	30.0
Water Use Permit:	NO	UTM Easting:	329751.67604639
Well Drill:	PLUGGED BY APPROVED METHOD	UTM Northing:	3086584.15247071
Well Depth:	35.300000000000004	Point X:	-82.729679385927
Well Casing:	2.0	Point Y:	27.8932905104482
Casing to:	35.300000000000004	Latitude:	27 53 35.85
Static Water:	4.9	Longitude:	82 43 46.85
Contractor:	Montrose Environmental Solutions		
Site Name:	Proposed WCP Well		
Owner Name:	SAILFISH REAL ESTATE LL		
WCP Sites:	http://www38.swfwmd.state.fl.us/Support/WCP/WcpDetail.aspx?permit=930978		
Well Use:	PLUGGED		
Well Located:			
Well Located 1:	6600 ULMERTON RD		
Well Located 2:	Largo		

Map Key	Direction	Distance (mi)	Distance (ft)	Elevation (ft)	DB
378	WSW	0.73	3,862.72	14.13	WATER WELLS

Site ID:	1004792	Section ID:	7.0
Well Constr Permit:	930964	Range ID:	16.0
WCP Status:	6	SPFWE:	420491.73745462
Well No:	6	SPFWN:	1294517.07893019
License No:	9542	GIS Update:	10-Aug-2023
Permit Issued:	20-Jul-2023	Last Update:	10-Aug-2023
Data Collect Site:	NO	Township I:	30.0
Water Use Permit:	NO	UTM Easting:	329757.65880884
Well Drill:	PLUGGED BY APPROVED METHOD	UTM Northing:	3086555.39661159
Well Depth:	11.8	Point X:	-82.7296144999175
Well Casing:	2.0	Point Y:	27.8930317999748
Casing to:	11.8	Latitude:	27 53 34.91
Static Water:	2.9	Longitude:	82 43 46.61
Contractor:	Montrose Environmental Solutions		
Site Name:	Proposed WCP Well		

Wells and Additional Sources Detail Report

Owner Name:	SAILFISH REAL ESTATE LL
WCP Sites:	http://www38.swfwmd.state.fl.us/Support/WCP/WcpDetail.aspx?permit=930964
Well Use:	PLUGGED
Well Located:	
Well Located 1:	6600 ULMERTON RD
Well Located 2:	Largo

Map Key	Direction	Distance (mi)	Distance (ft)	Elevation (ft)	DB
379	WSW	0.73	3,872.19	14.14	WATER WELLS

Site ID:	794750	Section ID:	7.0
Well Constr Permit:	820601	Range ID:	16.0
WCP Status:	6	SPFWE:	420476.78415494
Well No:	0	SPFWN:	1294579.18682222
License No:	2613	GIS Update:	17-Apr-2012
Permit Issued:	17-Apr-2012	Last Update:	07-May-2012
Data Collect Site:	NO	Township I:	30.0
Water Use Permit:	NO	UTM Easting:	329753.25602024
Well Drill:		UTM Northing:	3086574.36283846
Well Depth:	0.0	Point X:	-82.7296619358221
Well Casing:	2.0	Point Y:	27.8932023766345
Casing to:	0.0	Latitude:	27 53 35.53
Static Water:	0.0	Longitude:	82 43 46.78
Contractor:	PREFERRED DRILLING SOLUTION INC		
Site Name:	Proposed WCP Well		
Owner Name:	SAILFISH REAL ESTATE LLC		
WCP Sites:	http://www38.swfwmd.state.fl.us/Support/WCP/WcpDetail.aspx?permit=820601		
Well Use:	MONITOR		
Well Located:			
Well Located 1:	6600 ULMERTON RD		
Well Located 2:	LARGO		

Map Key	Direction	Distance (mi)	Distance (ft)	Elevation (ft)	DB
379	WSW	0.73	3,872.19	14.14	WATER WELLS

Site ID:	794752	Section ID:	7.0
Well Constr Permit:	820601	Range ID:	16.0
WCP Status:	6	SPFWE:	420476.78415494
Well No:	0	SPFWN:	1294579.18682222
License No:	2613	GIS Update:	17-Apr-2012
Permit Issued:	17-Apr-2012	Last Update:	07-May-2012
Data Collect Site:	NO	Township I:	30.0
Water Use Permit:	NO	UTM Easting:	329753.25602024
Well Drill:		UTM Northing:	3086574.36283846
Well Depth:	0.0	Point X:	-82.7296619358221
Well Casing:	2.0	Point Y:	27.8932023766345

Casing to:	0.0	Latitude:	27 53 35.53
Static Water:	0.0	Longitude:	82 43 46.78
Contractor:	PREFERRED DRILLING SOLUTION INC		
Site Name:	Proposed WCP Well		
Owner Name:	SAILFISH REAL ESTATE LLC		
WCP Sites:	http://www38.swfwmd.state.fl.us/Support/WCP/WcpDetail.aspx?permit=820601		
Well Use:	MONITOR		
Well Located:			
Well Located 1:	6600 ULMERTON RD		
Well Located 2:	LARGO		

Map Key	Direction	Distance (mi)	Distance (ft)	Elevation (ft)	DB
379	WSW	0.73	3,872.19	14.14	WATER WELLS

Site ID:	794751	Section ID:	7.0
Well Constr Permit:	820601	Range ID:	16.0
WCP Status:	6	SPFWE:	420476.78415494
Well No:	0	SPFWN:	1294579.18682222
License No:	2613	GIS Update:	17-Apr-2012
Permit Issued:	17-Apr-2012	Last Update:	07-May-2012
Data Collect Site:	NO	Township I:	30.0
Water Use Permit:	NO	UTM Easting:	329753.25602024
Well Drill:		UTM Northing:	3086574.36283846
Well Depth:	0.0	Point X:	-82.7296619358221
Well Casing:	2.0	Point Y:	27.8932023766345
Casing to:	0.0	Latitude:	27 53 35.53
Static Water:	0.0	Longitude:	82 43 46.78
Contractor:	PREFERRED DRILLING SOLUTION INC		
Site Name:	Proposed WCP Well		
Owner Name:	SAILFISH REAL ESTATE LLC		
WCP Sites:	http://www38.swfwmd.state.fl.us/Support/WCP/WcpDetail.aspx?permit=820601		
Well Use:	MONITOR		
Well Located:			
Well Located 1:	6600 ULMERTON RD		
Well Located 2:	LARGO		

Map Key	Direction	Distance (mi)	Distance (ft)	Elevation (ft)	DB
380	W	0.73	3,877.77	14.17	WATER WELLS

Site ID:	1004817	Section ID:	7.0
Well Constr Permit:	930971	Range ID:	16.0
WCP Status:	6	SPFWE:	420468.29987301
Well No:	4	SPFWN:	1294618.20734774
License No:	9542	GIS Update:	10-Aug-2023
Permit Issued:	20-Jul-2023	Last Update:	10-Aug-2023
Data Collect Site:	NO	Township I:	30.0

Water Use Permit:	NO	UTM Easting:	329750.76735725
Well Drill:	PLUGGED BY APPROVED METHOD	UTM Northing:	3086586.27648352
Well Depth:	29.900000000000002	Point X:	-82.7296889197841
Well Casing:	2.0	Point Y:	27.8933095600558
Casing to:	29.900000000000002	Latitude:	27 53 35.91
Static Water:	0.0	Longitude:	82 43 46.88
Contractor:	Montrose Environmental Solutions		
Site Name:	Proposed WCP Well		
Owner Name:	SAILFISH REAL ESTATE LL		
WCP Sites:	http://www38.swfwmd.state.fl.us/Support/WCP/WcpDetail.aspx?permit=930971		
Well Use:	PLUGGED		
Well Located:			
Well Located 1:	6600 ULMERTON RD		
Well Located 2:	Largo		

Map Key	Direction	Distance (mi)	Distance (ft)	Elevation (ft)	DB
381	WSW	0.73	3,875.80	14.17	WATER WELLS

Site ID:	1004791	Section ID:	7.0
Well Constr Permit:	930964	Range ID:	16.0
WCP Status:	6	SPFWE:	420471.77217684
Well No:	5	SPFWN:	1294597.37406908
License No:	9542	GIS Update:	10-Aug-2023
Permit Issued:	20-Jul-2023	Last Update:	10-Aug-2023
Data Collect Site:	NO	Township I:	30.0
Water Use Permit:	NO	UTM Easting:	329751.77376705
Well Drill:	PLUGGED BY APPROVED METHOD	UTM Northing:	3086579.9183539
Well Depth:	11.4	Point X:	-82.7296777860669
Well Casing:	2.0	Point Y:	27.8932523169571
Casing to:	11.4	Latitude:	27 53 35.71
Static Water:	3.8	Longitude:	82 43 46.84
Contractor:	Montrose Environmental Solutions		
Site Name:	Proposed WCP Well		
Owner Name:	SAILFISH REAL ESTATE LL		
WCP Sites:	http://www38.swfwmd.state.fl.us/Support/WCP/WcpDetail.aspx?permit=930964		
Well Use:	PLUGGED		
Well Located:			
Well Located 1:	6600 ULMERTON RD		
Well Located 2:	Largo		

Map Key	Direction	Distance (mi)	Distance (ft)	Elevation (ft)	DB
382	E	0.75	3,940.97	11.26	WATER WELLS

Site ID:	811295	Section ID:	4.0
Well Constr Permit:	826671	Range ID:	16.0

WCP Status:	6	SPFWE:	429058.66226065
Well No:	0	SPFWN:	1295552.00382347
License No:	2613	GIS Update:	29-Jan-2013
Permit Issued:	29-Jan-2013	Last Update:	13-Feb-2013
Data Collect Site:	NO	Township I:	30.0
Water Use Permit:	NO	UTM Easting:	332371.2208598
Well Drill:		UTM Northing:	3086849.4875829
Well Depth:	0.0	Point X:	-82.7031126293993
Well Casing:	2.0	Point Y:	27.8960161056002
Casing to:	0.0	Latitude:	27 53 45.66
Static Water:	0.0	Longitude:	82 42 11.21
Contractor:	PREFERRED DRILLING SOLUTION INC		
Site Name:	Proposed WCP Well		
Owner Name:	COCOA MASONRY OF PINELLAS COUN		
WCP Sites:	http://www38.swfwmd.state.fl.us/Support/WCP/WcpDetail.aspx?permit=826671		
Well Use:	MONITOR		
Well Located:			
Well Located 1:	13630 50TH WAY N		
Well Located 2:	Largo		

Map Key	Direction	Distance (mi)	Distance (ft)	Elevation (ft)	DB
382	E	0.75	3,940.97	11.26	WATER WELLS

Site ID:	811296	Section ID:	4.0
Well Constr Permit:	826671	Range ID:	16.0
WCP Status:	6	SPFWE:	429058.66226065
Well No:	0	SPFWN:	1295552.00382347
License No:	2613	GIS Update:	29-Jan-2013
Permit Issued:	29-Jan-2013	Last Update:	13-Feb-2013
Data Collect Site:	NO	Township I:	30.0
Water Use Permit:	NO	UTM Easting:	332371.2208598
Well Drill:		UTM Northing:	3086849.4875829
Well Depth:	0.0	Point X:	-82.7031126293993
Well Casing:	2.0	Point Y:	27.8960161056002
Casing to:	0.0	Latitude:	27 53 45.66
Static Water:	0.0	Longitude:	82 42 11.21
Contractor:	PREFERRED DRILLING SOLUTION INC		
Site Name:	Proposed WCP Well		
Owner Name:	COCOA MASONRY OF PINELLAS COUN		
WCP Sites:	http://www38.swfwmd.state.fl.us/Support/WCP/WcpDetail.aspx?permit=826671		
Well Use:	MONITOR		
Well Located:			
Well Located 1:	13630 50TH WAY N		
Well Located 2:	Largo		

Map Key	Direction	Distance (mi)	Distance (ft)	Elevation (ft)	DB

382	E	0.75	3,940.97	11.26	WATER WELLS

Site ID:	811294	Section ID:	4.0
Well Constr Permit:	826671	Range ID:	16.0
WCP Status:	6	SPFWE:	429058.66226065
Well No:	1	SPFWN:	1295552.00382347
License No:	2613	GIS Update:	29-Jan-2013
Permit Issued:	29-Jan-2013	Last Update:	13-Feb-2013
Data Collect Site:	NO	Township I:	30.0
Water Use Permit:	NO	UTM Easting:	332371.2208598
Well Drill:	AUGER	UTM Northing:	3086849.4875829
Well Depth:	12.0	Point X:	-82.7031126293993
Well Casing:	2.0	Point Y:	27.8960161056002
Casing to:	2.0	Latitude:	27 53 45.66
Static Water:	7.0	Longitude:	82 42 11.21
Contractor:	PREFERRED DRILLING SOLUTION INC		
Site Name:	Proposed WCP Well		
Owner Name:	COCOA MASONRY OF PINELLAS COUN		
WCP Sites:	http://www38.swfwmd.state.fl.us/Support/WCP/WcpDetail.aspx?permit=826671		
Well Use:	MONITOR		
Well Located:			
Well Located 1:	13630 50TH WAY N		
Well Located 2:	Largo		

Map Key	Direction	Distance (mi)	Distance (ft)	Elevation (ft)	DB
382	E	0.75	3,940.97	11.26	WATER WELLS

Site ID:	811298	Section ID:	4.0
Well Constr Permit:	826671	Range ID:	16.0
WCP Status:	6	SPFWE:	429058.66226065
Well No:	0	SPFWN:	1295552.00382347
License No:	2613	GIS Update:	29-Jan-2013
Permit Issued:	29-Jan-2013	Last Update:	13-Feb-2013
Data Collect Site:	NO	Township I:	30.0
Water Use Permit:	NO	UTM Easting:	332371.2208598
Well Drill:		UTM Northing:	3086849.4875829
Well Depth:	0.0	Point X:	-82.7031126293993
Well Casing:	2.0	Point Y:	27.8960161056002
Casing to:	0.0	Latitude:	27 53 45.66
Static Water:	0.0	Longitude:	82 42 11.21
Contractor:	PREFERRED DRILLING SOLUTION INC		
Site Name:	Proposed WCP Well		
Owner Name:	COCOA MASONRY OF PINELLAS COUN		
WCP Sites:	http://www38.swfwmd.state.fl.us/Support/WCP/WcpDetail.aspx?permit=826671		
Well Use:	MONITOR		
Well Located:			

Well Located 1:	13630 50TH WAY N
Well Located 2:	Largo

Map Key	Direction	Distance (mi)	Distance (ft)	Elevation (ft)	DB
382	E	0.75	3,940.97	11.26	WATER WELLS

Site ID:	811297	Section ID:	4.0
Well Constr Permit:	826671	Range ID:	16.0
WCP Status:	6	SPFWE:	429058.66226065
Well No:	0	SPFWN:	1295552.00382347
License No:	2613	GIS Update:	29-Jan-2013
Permit Issued:	29-Jan-2013	Last Update:	13-Feb-2013
Data Collect Site:	NO	Township I:	30.0
Water Use Permit:	NO	UTM Easting:	332371.2208598
Well Drill:		UTM Northing:	3086849.4875829
Well Depth:	0.0	Point X:	-82.7031126293993
Well Casing:	2.0	Point Y:	27.8960161056002
Casing to:	0.0	Latitude:	27 53 45.66
Static Water:	0.0	Longitude:	82 42 11.21
Contractor:	PREFERRED DRILLING SOLUTION INC		
Site Name:	Proposed WCP Well		
Owner Name:	COCOA MASONRY OF PINELLAS COUN		
WCP Sites:	http://www38.swfwmd.state.fl.us/Support/WCP/WcpDetail.aspx?permit=826671		
Well Use:	MONITOR		
Well Located:			
Well Located 1:	13630 50TH WAY N		
Well Located 2:	Largo		

Map Key	Direction	Distance (mi)	Distance (ft)	Elevation (ft)	DB
383	W	0.74	3,888.46	14.26	WATER WELLS

Site ID:	1004790	Section ID:	7.0
Well Constr Permit:	930964	Range ID:	16.0
WCP Status:	6	SPFWE:	420454.41106573
Well No:	4	SPFWN:	1294668.98865241
License No:	9542	GIS Update:	10-Aug-2023
Permit Issued:	20-Jul-2023	Last Update:	10-Aug-2023
Data Collect Site:	NO	Township I:	30.0
Water Use Permit:	NO	UTM Easting:	329746.66080363
Well Drill:	PLUGGED BY APPROVED METHOD	UTM Northing:	3086601.7879879
Well Depth:	10.4	Point X:	-82.7297328512747
Well Casing:	2.0	Point Y:	27.8934490018755
Casing to:	10.4	Latitude:	27 53 36.42
Static Water:	3.5	Longitude:	82 43 47.04
Contractor:	Montrose Environmental Solutions		

Site Name:	Proposed WCP Well
Owner Name:	SAILFISH REAL ESTATE LL
WCP Sites:	http://www38.swfwmd.state.fl.us/Support/WCP/WcpDetail.aspx?permit=930964
Well Use:	PLUGGED
Well Located:	
Well Located 1:	6600 ULMERTON RD
Well Located 2:	Largo

Map Key	Direction	Distance (mi)	Distance (ft)	Elevation (ft)	DB
384	WSW	0.73	3,870.27	14.13	WATER WELLS

Site ID:	1004843	Section ID:	7.0
Well Constr Permit:	930977	Range ID:	16.0
WCP Status:	6	SPFWE:	420483.49097329
Well No:	3	SPFWN:	1294524.02354999
License No:	9542	GIS Update:	10-Aug-2023
Permit Issued:	20-Jul-2023	Last Update:	10-Aug-2023
Data Collect Site:	NO	Township I:	30.0
Water Use Permit:	NO	UTM Easting:	329755.16276735
Well Drill:	PLUGGED BY APPROVED METHOD	UTM Northing:	3086557.53369544
Well Depth:	35.300000000000004	Point X:	-82.7296401558593
Well Casing:	2.0	Point Y:	27.8930507651504
Casing to:	35.300000000000004	Latitude:	27 53 34.98
Static Water:	5.100000000000001	Longitude:	82 43 46.70
Contractor:	Montrose Environmental Solutions		
Site Name:	Proposed WCP Well		
Owner Name:	SAILFISH REAL ESTATE LL		
WCP Sites:	http://www38.swfwmd.state.fl.us/Support/WCP/WcpDetail.aspx?permit=930977		
Well Use:	PLUGGED		
Well Located:			
Well Located 1:	6600 ULMERTON RD		
Well Located 2:	Largo		

Map Key	Direction	Distance (mi)	Distance (ft)	Elevation (ft)	DB
385	WSW	0.73	3,872.22	14.13	WATER WELLS

Site ID:	1004847	Section ID:	7.0
Well Constr Permit:	930977	Range ID:	16.0
WCP Status:	6	SPFWE:	420480.45277884
Well No:	7	SPFWN:	1294535.74229999
License No:	9542	GIS Update:	10-Aug-2023
Permit Issued:	20-Jul-2023	Last Update:	10-Aug-2023
Data Collect Site:	NO	Township I:	30.0
Water Use Permit:	NO	UTM Easting:	329754.26597249
Well Drill:	PLUGGED BY APPROVED METHOD	UTM Northing:	3086561.11285385

Well Depth:	34.800000000000004	Point X:	-82.7296497777489
Well Casing:	2.0	Point Y:	27.8930829468404
Casing to:	34.800000000000004	Latitude:	27 53 35.10
Static Water:	3.6	Longitude:	82 43 46.74
Contractor:	Montrose Environmental Solutions		
Site Name:	Proposed WCP Well		
Owner Name:	SAILFISH REAL ESTATE LL		
WCP Sites:	http://www38.swfwmd.state.fl.us/Support/WCP/WcpDetail.aspx?permit=930977		
Well Use:	PLUGGED		
Well Located:			
Well Located 1:	6600 ULMERTON RD		
Well Located 2:	Largo		

Map Key	Direction	Distance (mi)	Distance (ft)	Elevation (ft)	DB
386	W	0.74	3,887.10	14.21	WATER WELLS

Site ID:	1004859	Section ID:	7.0
Well Constr Permit:	930979	Range ID:	16.0
WCP Status:	6	SPFWE:	420457.44926973
Well No:	2	SPFWN:	1294640.77679305
License No:	9542	GIS Update:	10-Aug-2023
Permit Issued:	20-Jul-2023	Last Update:	10-Aug-2023
Data Collect Site:	NO	Township I:	30.0
Water Use Permit:	NO	UTM Easting:	329747.51654058
Well Drill:	PLUGGED BY APPROVED METHOD	UTM Northing:	3086593.18212391
Well Depth:	35.4	Point X:	-82.7297229261129
Well Casing:	2.0	Point Y:	27.8933714575364
Casing to:	35.4	Latitude:	27 53 36.14
Static Water:	1.7	Longitude:	82 43 47.00
Contractor:	Montrose Environmental Solutions		
Site Name:	Proposed WCP Well		
Owner Name:	SAILFISH REAL ESTATE LL		
WCP Sites:	http://www38.swfwmd.state.fl.us/Support/WCP/WcpDetail.aspx?permit=930979		
Well Use:	PLUGGED		
Well Located:			
Well Located 1:	6600 ULMERTON RD		
Well Located 2:	Largo		

Map Key	Direction	Distance (mi)	Distance (ft)	Elevation (ft)	DB
387	E	0.75	3,945.91	11.17	WATER WELLS

Site ID:	881857	Section ID:	4.0
Well Constr Permit:	858284	Range ID:	16.0
WCP Status:	6	SPFWE:	429063.66591559
Well No:	1	SPFWN:	1295568.17448902

License No:	9095	GIS Update:	28-Mar-2017
Permit Issued:	24-Feb-2017	Last Update:	28-Mar-2017
Data Collect Site:	NO	Township I:	30.0
Water Use Permit:	NO	UTM Easting:	332372.78610481
Well Drill:	AUGER	UTM Northing:	3086854.40352597
Well Depth:	14.0	Point X:	-82.7030974269455
Well Casing:	2.0	Point Y:	27.8960606613929
Casing to:	4.0	Latitude:	27 53 45.82
Static Water:	5.0	Longitude:	82 42 11.15
Contractor:	Fred McKay		
Site Name:	Proposed WCP Well		
Owner Name:	GMP		
WCP Sites:	http://www38.swfwmd.state.fl.us/Support/WCP/WcpDetail.aspx?permit=858284		
Well Use:	MONITOR		
Well Located:			
Well Located 1:	13630 50TH WAY N		
Well Located 2:	Largo		

Map Key	Direction	Distance (mi)	Distance (ft)	Elevation (ft)	DB
388	W	0.74	3,893.75	14.21	WATER WELLS

Site ID:	1004857	Section ID:	7.0
Well Constr Permit:	930979	Range ID:	16.0
WCP Status:	6	SPFWE:	420449.63676973
Well No:	6	SPFWN:	1294659.87401527
License No:	9542	GIS Update:	10-Aug-2023
Permit Issued:	20-Jul-2023	Last Update:	10-Aug-2023
Data Collect Site:	NO	Township I:	30.0
Water Use Permit:	NO	UTM Easting:	329745.18302094
Well Drill:	PLUGGED BY APPROVED METHOD	UTM Northing:	3086599.0219503
Well Depth:	34.7	Point X:	-82.7297474626429
Well Casing:	2.0	Point Y:	27.8934238542024
Casing to:	34.7	Latitude:	27 53 36.33
Static Water:	0.0	Longitude:	82 43 47.09
Contractor:	Montrose Environmental Solutions		
Site Name:	Proposed WCP Well		
Owner Name:	SAILFISH REAL ESTATE LL		
WCP Sites:	http://www38.swfwmd.state.fl.us/Support/WCP/WcpDetail.aspx?permit=930979		
Well Use:	PLUGGED		
Well Located:			
Well Located 1:	6600 ULMERTON RD		
Well Located 2:	Largo		

Map Key	Direction	Distance (mi)	Distance (ft)	Elevation (ft)	DB
389	NNW	0.68	3,579.33	14.13	WATER WELLS

Site ID:	984845	Section ID:	5.0
Well Constr Permit:	917763	Range ID:	16.0
WCP Status:	6	SPFWE:	423710.97416779
Well No:	0	SPFWN:	1299714.94493898
License No:	9297	GIS Update:	20-Jul-2022
Permit Issued:	20-Jul-2022	Last Update:	04-Aug-2022
Data Collect Site:	NO	Township I:	30.0
Water Use Permit:	NO	UTM Easting:	330751.74717258
Well Drill:		UTM Northing:	3088131.56366819
Well Depth:	0.0	Point X:	-82.7197434565947
Well Casing:	1.0	Point Y:	27.9073804472923
Casing to:	0.0	Latitude:	27 54 26.57
Static Water:	0.0	Longitude:	82 43 11.08
Contractor:	GREEN WELL DRILLING LLC		
Site Name:	Proposed WCP Well		
Owner Name:	CARROLL INVESTMENT PROPERTIE		
WCP Sites:	http://www38.swfwmd.state.fl.us/Support/WCP/WcpDetail.aspx?permit=917763		
Well Use:	PLUGGED		
Well Located:			
Well Located 1:	6100 150TH AVE N		
Well Located 2:	Largo		

Map Key	Direction	Distance (mi)	Distance (ft)	Elevation (ft)	DB
390	WSW	0.74	3,884.18	14.14	WATER WELLS

Site ID:	1004823	Section ID:	7.0
Well Constr Permit:	930973	Range ID:	16.0
WCP Status:	6	SPFWE:	420464.82777751
Well No:	2	SPFWN:	1294578.27690763
License No:	9542	GIS Update:	10-Aug-2023
Permit Issued:	20-Jul-2023	Last Update:	10-Aug-2023
Data Collect Site:	NO	Township I:	30.0
Water Use Permit:	NO	UTM Easting:	329749.60973704
Well Drill:	PLUGGED BY APPROVED METHOD	UTM Northing:	3086574.1152841
Well Depth:	12.200000000000001	Point X:	-82.7296989317035
Well Casing:	1.0	Point Y:	27.8931996784488
Casing to:	12.200000000000001	Latitude:	27 53 35.52
Static Water:	3.7	Longitude:	82 43 46.92
Contractor:	Montrose Environmental Solutions		
Site Name:	Proposed WCP Well		
Owner Name:	SAILFISH REAL ESTATE LL		
WCP Sites:	http://www38.swfwmd.state.fl.us/Support/WCP/WcpDetail.aspx?permit=930973		
Well Use:	PLUGGED		
Well Located:			
Well Located 1:	6600 ULMERTON RD		

Well Located 2: Largo

Map Key	Direction	Distance (mi)	Distance (ft)	Elevation (ft)	DB
391	NNW	0.68	3,580.93	14.13	WATER WELLS

Site ID:	985592	Section ID:	5.0
Well Constr Permit:	918280	Range ID:	16.0
WCP Status:	6	SPFWE:	423723.99500314
Well No:	1	SPFWN:	1299720.15327309
License No:	9297	GIS Update:	03-Aug-2022
Permit Issued:	03-Aug-2022	Last Update:	04-Aug-2022
Data Collect Site:	NO	Township I:	30.0
Water Use Permit:	NO	UTM Easting:	330755.72857425
Well Drill:	PLUGGED BY APPROVED METHOD	UTM Northing:	3088133.11860917
Well Depth:	20.0	Point X:	-82.7197032376735
Well Casing:	4.0	Point Y:	27.9073949828637
Casing to:	20.0	Latitude:	27 54 26.62
Static Water:	3.0	Longitude:	82 43 10.93
Contractor:	GREEN WELL DRILLING LLC		
Site Name:	Proposed WCP Well		
Owner Name:	CARROLL INVESTMENT PROPERTIE		
WCP Sites:	http://www38.swfwmd.state.fl.us/Support/WCP/WcpDetail.aspx?permit=918280		
Well Use:	PLUGGED		
Well Located:			
Well Located 1:	6100 150TH AVE N		
Well Located 2:	Largo		

Map Key	Direction	Distance (mi)	Distance (ft)	Elevation (ft)	DB
392	W	0.74	3,899.23	14.26	WATER WELLS

Site ID:	849732	Section ID:	7.0
Well Constr Permit:	843448	Range ID:	16.0
WCP Status:	6	SPFWE:	420443.11882579
Well No:	2	SPFWN:	1294678.35882919
License No:	2613	GIS Update:	05-Jun-2015
Permit Issued:	01-May-2015	Last Update:	05-Jun-2015
Data Collect Site:	NO	Township I:	30.0
Water Use Permit:	NO	UTM Easting:	329743.24252648
Well Drill:	AUGER	UTM Northing:	3086604.67190646
Well Depth:	30.0	Point X:	-82.729767981227
Well Casing:	2.0	Point Y:	27.8934745882682
Casing to:	25.0	Latitude:	27 53 36.51
Static Water:	5.0	Longitude:	82 43 47.16
Contractor:	PREFERRED DRILLING SOLUTION INC		
Site Name:	Proposed WCP Well		

Wells and Additional Sources Detail Report

Owner Name:	SAILFISH REAL ESTATE LLC
WCP Sites:	http://www38.swfwmd.state.fl.us/Support/WCP/WcpDetail.aspx?permit=843448
Well Use:	MONITOR
Well Located:	
Well Located 1:	6600 ULMERTON RD
Well Located 2:	LARGO

Map Key	Direction	Distance (mi)	Distance (ft)	Elevation (ft)	DB
393	E	0.75	3,953.12	11.26	WATER WELLS

Site ID:	860341	Section ID:	4.0
Well Constr Permit:	848410	Range ID:	16.0
WCP Status:	6	SPFWE:	429070.99835073
Well No:	2	SPFWN:	1295542.60255044
License No:	2613	GIS Update:	18-Jan-2016
Permit Issued:	28-Dec-2015	Last Update:	18-Jan-2016
Data Collect Site:	NO	Township I:	30.0
Water Use Permit:	NO	UTM Easting:	332374.9571746
Well Drill:	HYDRAULIC PUNCH	UTM Northing:	3086846.59160465
Well Depth:	12.0	Point X:	-82.7030742723262
Well Casing:	2.0	Point Y:	27.8959904430824
Casing to:	2.0	Latitude:	27 53 45.57
Static Water:	7.0	Longitude:	82 42 11.07
Contractor:	PREFERRED DRILLING SOLUTION INC		
Site Name:	Proposed WCP Well		
Owner Name:	GATOR MOUNTAIN PROPERTIES LLC		
WCP Sites:	http://www38.swfwmd.state.fl.us/Support/WCP/WcpDetail.aspx?permit=848410		
Well Use:	MONITOR		
Well Located:			
Well Located 1:	13630 50TH WAY N		
Well Located 2:	Largo		

Map Key	Direction	Distance (mi)	Distance (ft)	Elevation (ft)	DB
393	E	0.75	3,953.12	11.26	WATER WELLS

Site ID:	878790	Section ID:	4.0
Well Constr Permit:	856764	Range ID:	16.0
WCP Status:	6	SPFWE:	429070.5645052
Well No:	1	SPFWN:	1295542.68909544
License No:	2613	GIS Update:	18-Jan-2017
Permit Issued:	29-Dec-2016	Last Update:	18-Jan-2017
Data Collect Site:	NO	Township I:	30.0
Water Use Permit:	NO	UTM Easting:	332374.82516518
Well Drill:	PLUGGED BY APPROVED METHOD	UTM Northing:	3086846.61906148
Well Depth:	12.0	Point X:	-82.7030756175886

Well Casing:	2.0	Point Y:	27.895990674453
Casing to:	12.0	Latitude:	27 53 45.57
Static Water:	4.0	Longitude:	82 42 11.07
Contractor:	PREFERRED DRILLING SOLUTION INC		
Site Name:	Proposed WCP Well		
Owner Name:	GATOR MOUNTAIN PROPERTIES LLC		
WCP Sites:	http://www38.swfwmd.state.fl.us/Support/WCP/WcpDetail.aspx?permit=856764		
Well Use:	PLUGGED		
Well Located:			
Well Located 1:	13630 50TH WAY N		
Well Located 2:	Largo		

Map Key	Direction	Distance (mi)	Distance (ft)	Elevation (ft)	DB
394	W	0.74	3,893.09	14.18	WATER WELLS

Site ID:	1004853	Section ID:	7.0
Well Constr Permit:	930978	Range ID:	16.0
WCP Status:	6	SPFWE:	420453.54295616
Well No:	5	SPFWN:	1294609.52691949
License No:	9542	GIS Update:	20-Jul-2023
Permit Issued:	20-Jul-2023	Last Update:	10-Aug-2023
Data Collect Site:	NO	Township I:	30.0
Water Use Permit:	NO	UTM Easting:	329746.24819151
Well Drill:	PLUGGED BY APPROVED METHOD	UTM Northing:	3086583.66763457
Well Depth:	40.0	Point X:	-82.7297344418028
Well Casing:	2.0	Point Y:	27.8932854435154
Casing to:	40.0	Latitude:	27 53 35.83
Static Water:	5.100000000000001	Longitude:	82 43 47.04
Contractor:	Montrose Environmental Solutions		
Site Name:	Proposed WCP Well		
Owner Name:	SAILFISH REAL ESTATE LL		
WCP Sites:	http://www38.swfwmd.state.fl.us/Support/WCP/WcpDetail.aspx?permit=930978		
Well Use:	PLUGGED		
Well Located:			
Well Located 1:	6600 ULMERTON RD		
Well Located 2:	Largo		

Map Key	Direction	Distance (mi)	Distance (ft)	Elevation (ft)	DB
395	WSW	0.73	3,878.64	14.13	WATER WELLS

Site ID:	1004840	Section ID:	7.0
Well Constr Permit:	930976	Range ID:	16.0
WCP Status:	6	SPFWE:	420476.98057745
Well No:	8	SPFWN:	1294499.71793413
License No:	9542	GIS Update:	10-Aug-2023

Permit Issued:	20-Jul-2023	Last Update:	10-Aug-2023
Data Collect Site:	NO	Township I:	30.0
Water Use Permit:	NO	UTM Easting:	329753.118045
Well Drill:	PLUGGED BY APPROVED METHOD	UTM Northing:	3086550.14213275
Well Depth:	35.6	Point X:	-82.7296598617313
Well Casing:	2.0	Point Y:	27.8929838078556
Casing to:	35.6	Latitude:	27 53 34.74
Static Water:	4.9	Longitude:	82 43 46.78
Contractor:	Montrose Environmental Solutions		
Site Name:	Proposed WCP Well		
Owner Name:	SAILFISH REAL ESTATE LL		
WCP Sites:	http://www38.swfwmd.state.fl.us/Support/WCP/WcpDetail.aspx?permit=930976		
Well Use:	PLUGGED		
Well Located:			
Well Located 1:	13362 66TH ST		
Well Located 2:	Largo		

Map Key	Direction	Distance (mi)	Distance (ft)	Elevation (ft)	DB
395	WSW	0.73	3,878.64	14.13	WATER WELLS

Site ID:	1004828	Section ID:	7.0
Well Constr Permit:	930975	Range ID:	16.0
WCP Status:	6	SPFWE:	420477.84860826
Well No:	4	SPFWN:	1294500.15204305
License No:	9542	GIS Update:	10-Aug-2023
Permit Issued:	20-Jul-2023	Last Update:	10-Aug-2023
Data Collect Site:	NO	Township I:	30.0
Water Use Permit:	NO	UTM Easting:	329753.38368076
Well Drill:	PLUGGED BY APPROVED METHOD	UTM Northing:	3086550.27227779
Well Depth:	29.400000000000002	Point X:	-82.7296571823872
Well Casing:	2.0	Point Y:	27.8929850168089
Casing to:	29.400000000000002	Latitude:	27 53 34.75
Static Water:	3.6	Longitude:	82 43 46.77
Contractor:	Montrose Environmental Solutions		
Site Name:	Proposed WCP Well		
Owner Name:	SAILFISH REAL ESTATE LL		
WCP Sites:	http://www38.swfwmd.state.fl.us/Support/WCP/WcpDetail.aspx?permit=930975		
Well Use:	PLUGGED		
Well Located:			
Well Located 1:	6600 ULMERTON RD		
Well Located 2:	Largo		

Map Key	Direction	Distance (mi)	Distance (ft)	Elevation (ft)	DB
396	W	0.74	3,902.19	14.26	WATER WELLS

Wells and Additional Sources Detail Report

Site ID:	1004821	Section ID:	7.0
Well Constr Permit:	930971	Range ID:	16.0
WCP Status:	6	SPFWE:	420440.95612301
Well No:	8	SPFWN:	1294663.78026441
License No:	9542	GIS Update:	10-Aug-2023
Permit Issued:	20-Jul-2023	Last Update:	10-Aug-2023
Data Collect Site:	NO	Township I:	30.0
Water Use Permit:	NO	UTM Easting:	329742.54709218
Well Drill:	PLUGGED BY APPROVED METHOD	UTM Northing:	3086600.23409261
Well Depth:	29.8	Point X:	-82.729774407351
Well Casing:	2.0	Point Y:	27.893434455454
Casing to:	29.8	Latitude:	27 53 36.36
Static Water:	4.3	Longitude:	82 43 47.19
Contractor:	Montrose Environmental Solutions		
Site Name:	Proposed WCP Well		
Owner Name:	SAILFISH REAL ESTATE LL		
WCP Sites:	http://www38.swfwmd.state.fl.us/Support/WCP/WcpDetail.aspx?permit=930971		
Well Use:	PLUGGED		
Well Located:			
Well Located 1:	6600 ULMERTON RD		
Well Located 2:	Largo		

Map Key	Direction	Distance (mi)	Distance (ft)	Elevation (ft)	DB
397	WSW	0.74	3,893.04	14.14	WATER WELLS

Site ID:	778463	Section ID:	7.0
Well Constr Permit:	813428	Range ID:	16.0
WCP Status:	6	SPFWE:	329746.45603734
Well No:	1	SPFWN:	3086576.16724441
License No:	2613	GIS Update:	25-Aug-2011
Permit Issued:	09-Jun-2011	Last Update:	25-Aug-2011
Data Collect Site:	NO	Township I:	30.0
Water Use Permit:	NO	UTM Easting:	420454.4258807
Well Drill:	AUGER	UTM Northing:	1294584.92462196
Well Depth:	12.0	Point X:	-82.7297312549236
Well Casing:	2.0	Point Y:	27.8932177916436
Casing to:	2.0	Latitude:	27 53 35.58
Static Water:	3.0	Longitude:	82 43 47.03
Contractor:	PREFERRED DRILLING SOLUTION INC		
Site Name:	Proposed WCP Well		
Owner Name:	SAILFISH REAL ESTATE LLC		
WCP Sites:	http://www38.swfwmd.state.fl.us/Support/WCP/WcpDetail.aspx?permit=813428		
Well Use:	MONITOR		
Well Located:			
Well Located 1:	6600 ULMERTON RD		
Well Located 2:	LARGO		

Map Key	Direction	Distance (mi)	Distance (ft)	Elevation (ft)	DB
397	WSW	0.74	3,893.04	14.14	WATER WELLS

Site ID:	778465	Section ID:	7.0
Well Constr Permit:	813428	Range ID:	16.0
WCP Status:	6	SPFWE:	420455.29392201
Well No:	0	SPFWN:	1294584.49061412
License No:	2613	GIS Update:	09-Jun-2011
Permit Issued:	09-Jun-2011	Last Update:	25-Aug-2011
Data Collect Site:	NO	Township I:	30.0
Water Use Permit:	NO	UTM Easting:	329746.7195151
Well Drill:		UTM Northing:	3086576.03280818
Well Depth:	0.0	Point X:	-82.7297285595555
Well Casing:	2.0	Point Y:	27.8932166120454
Casing to:	0.0	Latitude:	27 53 35.58
Static Water:	0.0	Longitude:	82 43 47.02
Contractor:	PREFERRED DRILLING SOLUTION INC		
Site Name:	Proposed WCP Well		
Owner Name:	SAILFISH REAL ESTATE LLC		
WCP Sites:	http://www38.swfwmd.state.fl.us/Support/WCP/WcpDetail.aspx?permit=813428		
Well Use:	MONITOR		
Well Located:			
Well Located 1:	6600 ULMERTON RD		
Well Located 2:	LARGO		

Map Key	Direction	Distance (mi)	Distance (ft)	Elevation (ft)	DB
397	WSW	0.74	3,893.04	14.14	WATER WELLS

Site ID:	778466	Section ID:	7.0
Well Constr Permit:	813428	Range ID:	16.0
WCP Status:	6	SPFWE:	420455.29392201
Well No:	0	SPFWN:	1294584.49061412
License No:	2613	GIS Update:	09-Jun-2011
Permit Issued:	09-Jun-2011	Last Update:	25-Aug-2011
Data Collect Site:	NO	Township I:	30.0
Water Use Permit:	NO	UTM Easting:	329746.7195151
Well Drill:		UTM Northing:	3086576.03280818
Well Depth:	0.0	Point X:	-82.7297285595555
Well Casing:	2.0	Point Y:	27.8932166120454
Casing to:	0.0	Latitude:	27 53 35.58
Static Water:	0.0	Longitude:	82 43 47.02
Contractor:	PREFERRED DRILLING SOLUTION INC		
Site Name:	Proposed WCP Well		
Owner Name:	SAILFISH REAL ESTATE LLC		
WCP Sites:	http://www38.swfwmd.state.fl.us/Support/WCP/WcpDetail.aspx?permit=813428		

Well Use:	MONITOR
Well Located:	
Well Located 1:	6600 ULMERTON RD
Well Located 2:	LARGO

Map Key	Direction	Distance (mi)	Distance (ft)	Elevation (ft)	DB
397	WSW	0.74	3,893.04	14.14	WATER WELLS

Site ID:	803915	Section ID:	7.0
Well Constr Permit:	824657	Range ID:	16.0
WCP Status:	6	SPFWE:	329747.2029364
Well No:	3	SPFWN:	3086575.61350623
License No:	9271	GIS Update:	07-Dec-2012
Permit Issued:	17-Oct-2012	Last Update:	07-Dec-2012
Data Collect Site:	NO	Township I:	30.0
Water Use Permit:	NO	UTM Easting:	420456.89120562
Well Drill:	ROTARY	UTM Northing:	1294583.12789093
Well Depth:	30.0	Point X:	-82.7297235903214
Well Casing:	2.0	Point Y:	27.893212889807
Casing to:	25.0	Latitude:	27 53 35.57
Static Water:	4.0	Longitude:	82 43 47.00
Contractor:	CUSTOM DRILLING SERVICES INC		
Site Name:	Proposed WCP Well		
Owner Name:	SAILFISH REAL ESTATE LLC		
WCP Sites:	http://www38.swfwmd.state.fl.us/Support/WCP/WcpDetail.aspx?permit=824657		
Well Use:	MONITOR		
Well Located:			
Well Located 1:	6600 ULMERTON RD		
Well Located 2:	N/A		

Map Key	Direction	Distance (mi)	Distance (ft)	Elevation (ft)	DB
398	WSW	0.74	3,891.88	14.14	WATER WELLS

Site ID:	1004851	Section ID:	7.0
Well Constr Permit:	930978	Range ID:	16.0
WCP Status:	6	SPFWE:	420457.44920551
Well No:	3	SPFWN:	1294573.93668366
License No:	9542	GIS Update:	10-Aug-2023
Permit Issued:	20-Jul-2023	Last Update:	10-Aug-2023
Data Collect Site:	NO	Township I:	30.0
Water Use Permit:	NO	UTM Easting:	329747.35011957
Well Drill:	PLUGGED BY APPROVED METHOD	UTM Northing:	3086572.81085685
Well Depth:	36.6	Point X:	-82.7297216931994
Well Casing:	2.0	Point Y:	27.8931876201763
Casing to:	36.6	Latitude:	27 53 35.48

Static Water:	5.2	Longitude:	82 43 47.00
Contractor:	Montrose Environmental Solutions		
Site Name:	Proposed WCP Well		
Owner Name:	SAILFISH REAL ESTATE LL		
WCP Sites:	http://www38.swfwmd.state.fl.us/Support/WCP/WcpDetail.aspx?permit=930978		
Well Use:	PLUGGED		
Well Located:			
Well Located 1:	6600 ULMERTON RD		
Well Located 2:	Largo		

Map Key	Direction	Distance (mi)	Distance (ft)	Elevation (ft)	DB
399	WSW	0.74	3,883.38	14.13	WATER WELLS

Site ID:	849730	Section ID:	7.0
Well Constr Permit:	843447	Range ID:	16.0
WCP Status:	6	SPFWE:	420472.54056798
Well No:	2	SPFWN:	1294501.06061952
License No:	2613	GIS Update:	05-Jun-2015
Permit Issued:	01-May-2015	Last Update:	05-Jun-2015
Data Collect Site:	NO	Township I:	30.0
Water Use Permit:	NO	UTM Easting:	329751.76817893
Well Drill:	AUGER	UTM Northing:	3086550.56240464
Well Depth:	30.0	Point X:	-82.729673631014
Well Casing:	2.0	Point Y:	27.8929874284665
Casing to:	25.0	Latitude:	27 53 34.75
Static Water:	5.0	Longitude:	82 43 46.83
Contractor:	PREFERRED DRILLING SOLUTION INC		
Site Name:	Proposed WCP Well		
Owner Name:	COZER ENTERPRISES		
WCP Sites:	http://www38.swfwmd.state.fl.us/Support/WCP/WcpDetail.aspx?permit=843447		
Well Use:	MONITOR		
Well Located:			
Well Located 1:	13284 66TH ST		
Well Located 2:	Largo		

Map Key	Direction	Distance (mi)	Distance (ft)	Elevation (ft)	DB
400	WSW	0.74	3,881.52	14.13	WATER WELLS

Site ID:	1004837	Section ID:	7.0
Well Constr Permit:	930976	Range ID:	16.0
WCP Status:	6	SPFWE:	420476.54654967
Well No:	5	SPFWN:	1294480.18668413
License No:	9542	GIS Update:	10-Aug-2023
Permit Issued:	20-Jul-2023	Last Update:	10-Aug-2023
Data Collect Site:	NO	Township I:	30.0
Water Use Permit:	NO	UTM Easting:	329752.93714032

Well Drill:	PLUGGED BY APPROVED METHOD	UTM Northing:	3086544.19055533
Well Depth:	36.0	Point X:	-82.7296608451787
Well Casing:	2.0	Point Y:	27.892930082212
Casing to:	36.0	Latitude:	27 53 34.55
Static Water:	6.4	Longitude:	82 43 46.78
Contractor:	Montrose Environmental Solutions		
Site Name:	Proposed WCP Well		
Owner Name:	SAILFISH REAL ESTATE LL		
WCP Sites:	http://www38.swfwmd.state.fl.us/Support/WCP/WcpDetail.aspx?permit=930976		
Well Use:	PLUGGED		
Well Located:			
Well Located 1:	13362 66TH ST		
Well Located 2:	Largo		

Map Key	Direction	Distance (mi)	Distance (ft)	Elevation (ft)	DB
401	W	0.74	3,905.85	14.21	WATER WELLS

Site ID:	1004861	Section ID:	7.0
Well Constr Permit:	930979	Range ID:	16.0
WCP Status:	6	SPFWE:	420437.48399195
Well No:	4	SPFWN:	1294660.30804305
License No:	9542	GIS Update:	10-Aug-2023
Permit Issued:	20-Jul-2023	Last Update:	10-Aug-2023
Data Collect Site:	NO	Township I:	30.0
Water Use Permit:	NO	UTM Easting:	329741.48022534
Well Drill:	PLUGGED BY APPROVED METHOD	UTM Northing:	3086599.18448662
Well Depth:	47.0	Point X:	-82.7297850917515
Well Casing:	2.0	Point Y:	27.8934248488471
Casing to:	47.0	Latitude:	27 53 36.33
Static Water:	2.0	Longitude:	82 43 47.23
Contractor:	Montrose Environmental Solutions		
Site Name:	Proposed WCP Well		
Owner Name:	SAILFISH REAL ESTATE LL		
WCP Sites:	http://www38.swfwmd.state.fl.us/Support/WCP/WcpDetail.aspx?permit=930979		
Well Use:	PLUGGED		
Well Located:			
Well Located 1:	6600 ULMERTON RD		
Well Located 2:	Largo		

Map Key	Direction	Distance (mi)	Distance (ft)	Elevation (ft)	DB
402	W	0.74	3,903.43	14.21	WATER WELLS

Site ID:	1004860	Section ID:	7.0
Well Constr Permit:	930979	Range ID:	16.0
WCP Status:	6	SPFWE:	420441.39024195

Well No:	3	SPFWN:	1294636.00248749
License No:	9542	GIS Update:	10-Aug-2023
Permit Issued:	20-Jul-2023	Last Update:	10-Aug-2023
Data Collect Site:	NO	Township I:	30.0
Water Use Permit:	NO	UTM Easting:	329742.61024697
Well Drill:	PLUGGED BY APPROVED METHOD	UTM Northing:	3086591.7670095
Well Depth:	35.9	Point X:	-82.7297725512536
Well Casing:	2.0	Point Y:	27.8933580631674
Casing to:	35.9	Latitude:	27 53 36.09
Static Water:	1.2	Longitude:	82 43 47.18
Contractor:	Montrose Environmental Solutions		
Site Name:	Proposed WCP Well		
Owner Name:	SAILFISH REAL ESTATE LL		
WCP Sites:	http://www38.swfwmd.state.fl.us/Support/WCP/WcpDetail.aspx?permit=930979		
Well Use:	PLUGGED		
Well Located:			
Well Located 1:	6600 ULMERTON RD		
Well Located 2:	Largo		

Map Key	Direction	Distance (mi)	Distance (ft)	Elevation (ft)	DB
403	WSW	0.74	3,885.45	14.13	WATER WELLS

Site ID:	1004797	Section ID:	7.0
Well Constr Permit:	930965	Range ID:	16.0
WCP Status:	6	SPFWE:	420471.33820201
Well No:	1	SPFWN:	1294492.33948227
License No:	9542	GIS Update:	10-Aug-2023
Permit Issued:	20-Jul-2023	Last Update:	10-Aug-2023
Data Collect Site:	NO	Township I:	30.0
Water Use Permit:	NO	UTM Easting:	329751.38001509
Well Drill:	PLUGGED BY APPROVED METHOD	UTM Northing:	3086547.90740387
Well Depth:	4.2	Point X:	-82.7296771924412
Well Casing:	2.0	Point Y:	27.8929634221672
Casing to:	4.2	Latitude:	27 53 34.67
Static Water:	2.8	Longitude:	82 43 46.84
Contractor:	Montrose Environmental Solutions		
Site Name:	Proposed WCP Well		
Owner Name:	SAILFISH REAL ESTATE LL		
WCP Sites:	http://www38.swfwmd.state.fl.us/Support/WCP/WcpDetail.aspx?permit=930965		
Well Use:	PLUGGED		
Well Located:			
Well Located 1:	6600 ULMERTON RD		
Well Located 2:	Largo		

Map Key	Direction	Distance (mi)	Distance (ft)	Elevation (ft)	DB

404	ENE	0.73	3,832.83	11.99	WATER WELLS

Site ID:	245159	Section ID:	4.0
Well Constr Permit:	508668	Range ID:	16.0
WCP Status:	6	SPFWE:	428608.18839159
Well No:	1	SPFWN:	1297460.89166551
License No:	9062	GIS Update:	25-May-2005
Permit Issued:	28-Dec-1990	Last Update:	13-Jan-2007
Data Collect Site:	NO	Township I:	30.0
Water Use Permit:	NO	UTM Easting:	332238.681
Well Drill:	AUGER	UTM Northing:	3087432.389
Well Depth:	15.0	Point X:	-82.7045411869389
Well Casing:	2.0	Point Y:	27.9012592255539
Casing to:	5.0	Latitude:	27 54 04.53
Static Water:	0.0	Longitude:	82 42 16.35
Contractor:	LARC DRILLING INC.		
Site Name:	508668 - 1		
Owner Name:	Pinellas Co Fleet Management		
WCP Sites:	http://www38.swfwmd.state.fl.us/Support/WCP/WcpDetail.aspx?permit=508668		
Well Use:	MONITOR		
Well Located:			
Well Located 1:	9685 ULMERTON RD		
Well Located 2:			

Map Key	Direction	Distance (mi)	Distance (ft)	Elevation (ft)	DB
404	ENE	0.73	3,832.83	11.99	WATER WELLS

Site ID:	63716	Section ID:	4.0
Well Constr Permit:	327205	Range ID:	16.0
WCP Status:	6	SPFWE:	428608.18839159
Well No:	1	SPFWN:	1297460.89166551
License No:	999998	GIS Update:	25-May-2005
Permit Issued:	01-Jan-1970	Last Update:	13-Jan-2007
Data Collect Site:	NO	Township I:	30.0
Water Use Permit:	NO	UTM Easting:	332238.681
Well Drill:	CABLE TOOL	UTM Northing:	3087432.389
Well Depth:	177.0	Point X:	-82.7045411869389
Well Casing:	4.0	Point Y:	27.9012592255539
Casing to:	137.0	Latitude:	27 54 04.53
Static Water:	16.0	Longitude:	82 42 16.35
Contractor:	RECORD MISSING AT UPLOAD		
Site Name:	327205 - 1		
Owner Name:	Clearwater		
WCP Sites:	http://www38.swfwmd.state.fl.us/Support/WCP/WcpDetail.aspx?permit=327205		
Well Use:	IRRIGATION		
Well Located:			

Well Located 1: NO ADDRESS
Well Located 2:

Map Key	Direction	Distance (mi)	Distance (ft)	Elevation (ft)	DB
404	ENE	0.73	3,832.83	11.99	WATER WELLS

Site ID:	213431	Section ID:	4.0
Well Constr Permit:	476935	Range ID:	16.0
WCP Status:	6	SPFWE:	428608.18839159
Well No:	1	SPFWN:	1297460.89166551
License No:	7039	GIS Update:	25-May-2005
Permit Issued:	10-Mar-1989	Last Update:	13-Jan-2007
Data Collect Site:	NO	Township I:	30.0
Water Use Permit:	NO	UTM Easting:	332238.681
Well Drill:	AUGER	UTM Northing:	3087432.389
Well Depth:	10.0	Point X:	-82.7045411869389
Well Casing:	4.0	Point Y:	27.9012592255539
Casing to:	10.0	Latitude:	27 54 04.53
Static Water:	4.0	Longitude:	82 42 16.35
Contractor:	IT ENVIRONMENTAL SERVICES INC		
Site Name:	476935 - 1		
Owner Name:	Exxon Co Usa		
WCP Sites:	http://www38.swfwmd.state.fl.us/Support/WCP/WcpDetail.aspx?permit=476935		
Well Use:	MONITOR		
Well Located:			
Well Located 1:	PO BOX 4386		
Well Located 2:			

Map Key	Direction	Distance (mi)	Distance (ft)	Elevation (ft)	DB
404	ENE	0.73	3,832.83	11.99	WATER WELLS

Site ID:	288607	Section ID:	4.0
Well Constr Permit:	537123	Range ID:	16.0
WCP Status:	6	SPFWE:	428608.18839159
Well No:	8	SPFWN:	1297460.89166551
License No:	2879	GIS Update:	31-Oct-2006
Permit Issued:	16-Apr-1993	Last Update:	13-Jan-2007
Data Collect Site:	NO	Township I:	30.0
Water Use Permit:	NO	UTM Easting:	332238.681
Well Drill:	AUGER	UTM Northing:	3087432.389
Well Depth:	25.0	Point X:	-82.7045411869389
Well Casing:	2.0	Point Y:	27.9012592255539
Casing to:	15.0	Latitude:	27 54 04.53
Static Water:	0.0	Longitude:	82 42 16.35
Contractor:	Huss Drilling, Inc		
Site Name:	537123 - 8		

Wells and Additional Sources Detail Report

Owner Name:	Erm-South, Inc.
WCP Sites:	http://www38.swfwmd.state.fl.us/Support/WCP/WcpDetail.aspx?permit=537123
Well Use:	MONITOR
Well Located:	
Well Located 1:	9501 PRINCESS PALM AVE STE 100
Well Located 2:	

Map Key	Direction	Distance (mi)	Distance (ft)	Elevation (ft)	DB
404	ENE	0.73	3,832.83	11.99	WATER WELLS

Site ID:	164560	Section ID:	4.0
Well Constr Permit:	428054	Range ID:	16.0
WCP Status:	6	SPFWE:	428608.18839159
Well No:	1	SPFWN:	1297460.89166551
License No:	2730	GIS Update:	25-May-2005
Permit Issued:	12-Feb-1987	Last Update:	13-Jan-2007
Data Collect Site:	NO	Township I:	30.0
Water Use Permit:	NO	UTM Easting:	332238.681
Well Drill:	AUGER	UTM Northing:	3087432.389
Well Depth:	8.0	Point X:	-82.7045411869389
Well Casing:	2.0	Point Y:	27.9012592255539
Casing to:	8.0	Latitude:	27 54 04.53
Static Water:	2.0	Longitude:	82 42 16.35
Contractor:	GROUNDWATER TECHNOLOGY INC.		
Site Name:	428054 - 1		
Owner Name:	Pie Nationwide		
WCP Sites:	http://www38.swfwmd.state.fl.us/Support/WCP/WcpDetail.aspx?permit=428054		
Well Use:	MONITOR		
Well Located:			
Well Located 1:	PO BOX 2408		
Well Located 2:			

Map Key	Direction	Distance (mi)	Distance (ft)	Elevation (ft)	DB
404	ENE	0.73	3,832.83	11.99	WATER WELLS

Site ID:	224598	Section ID:	4.0
Well Constr Permit:	488102	Range ID:	16.0
WCP Status:	6	SPFWE:	428608.18839159
Well No:	1	SPFWN:	1297460.89166551
License No:	2803	GIS Update:	25-May-2005
Permit Issued:	23-Oct-1989	Last Update:	13-Jan-2007
Data Collect Site:	NO	Township I:	30.0
Water Use Permit:	NO	UTM Easting:	332238.681
Well Drill:	AUGER	UTM Northing:	3087432.389
Well Depth:	13.0	Point X:	-82.7045411869389
Well Casing:	2.0	Point Y:	27.9012592255539

Casing to:	3.0	Latitude:	27 54 04.53
Static Water:	0.0	Longitude:	82 42 16.35
Contractor:	C.H. CHANCEY		
Site Name:	488102 - 1		
Owner Name:	Florida Department of Transportation		
WCP Sites:	http://www38.swfwmd.state.fl.us/Support/WCP/WcpDetail.aspx?permit=488102		
Well Use:	MONITOR		
Well Located:			
Well Located 1:	PO BOX 1249		
Well Located 2:			

Map Key	Direction	Distance (mi)	Distance (ft)	Elevation (ft)	DB
404	ENE	0.73	3,832.83	11.99	WATER WELLS

Site ID:	234330	Section ID:	4.0
Well Constr Permit:	497836	Range ID:	16.0
WCP Status:	6	SPFWE:	428608.18839159
Well No:	1	SPFWN:	1297460.89166551
License No:	7084	GIS Update:	25-May-2005
Permit Issued:	01-May-1990	Last Update:	13-Jan-2007
Data Collect Site:	NO	Township I:	30.0
Water Use Permit:	NO	UTM Easting:	332238.681
Well Drill:	COMBINATION (TWO OR MORE METHODS)	UTM Northing:	3087432.389
Well Depth:	13.0	Point X:	-82.7045411869389
Well Casing:	2.0	Point Y:	27.9012592255539
Casing to:	3.0	Latitude:	27 54 04.53
Static Water:	0.0	Longitude:	82 42 16.35
Contractor:	GORDON TESTON		
Site Name:	497836 - 1		
Owner Name:	Pinellas County Dept. of Environment & Infrastructure		
WCP Sites:	http://www38.swfwmd.state.fl.us/Support/WCP/WcpDetail.aspx?permit=497836		
Well Use:	MONITOR		
Well Located:			
Well Located 1:	440 COURT ST 3RD FLOOR		
Well Located 2:			

Map Key	Direction	Distance (mi)	Distance (ft)	Elevation (ft)	DB
404	ENE	0.73	3,832.83	11.99	WATER WELLS

Site ID:	275485	Section ID:	4.0
Well Constr Permit:	528876	Range ID:	16.0
WCP Status:	6	SPFWE:	428608.18839159
Well No:	4	SPFWN:	1297460.89166551
License No:	9146	GIS Update:	25-May-2005
Permit Issued:	21-Aug-1992	Last Update:	13-Jan-2007

Data Collect Site:	NO	Township I:	30.0
Water Use Permit:	NO	UTM Easting:	332238.681
Well Drill:	AUGER	UTM Northing:	3087432.389
Well Depth:	12.0	Point X:	-82.7045411869389
Well Casing:	2.0	Point Y:	27.9012592255539
Casing to:	2.0	Latitude:	27 54 04.53
Static Water:	0.0	Longitude:	82 42 16.35
Contractor:	HUSS DRILLING INC.		
Site Name:	528876 - 4		
Owner Name:	Florida Groundwater Services		
WCP Sites:	http://www38.swfwmd.state.fl.us/Support/WCP/WcpDetail.aspx?permit=528876		
Well Use:	MONITOR		
Well Located:			
Well Located 1:	111 SOUTH ARMENIA AVE		
Well Located 2:			

Map Key	Direction	Distance (mi)	Distance (ft)	Elevation (ft)	DB
404	ENE	0.73	3,832.83	11.99	WATER WELLS

Site ID:	106657	Section ID:	4.0
Well Constr Permit:	370149	Range ID:	16.0
WCP Status:	6	SPFWE:	428608.18839159
Well No:	1	SPFWN:	1297460.89166551
License No:	1498	GIS Update:	25-May-2005
Permit Issued:	06-Nov-1981	Last Update:	13-Jan-2007
Data Collect Site:	NO	Township I:	30.0
Water Use Permit:	NO	UTM Easting:	332238.681
Well Drill:	ROTARY	UTM Northing:	3087432.389
Well Depth:	130.0	Point X:	-82.7045411869389
Well Casing:	4.0	Point Y:	27.9012592255539
Casing to:	84.0	Latitude:	27 54 04.53
Static Water:	12.0	Longitude:	82 42 16.35
Contractor:	POOLE DRILLING COMPANY INC.		
Site Name:	370149 - 1		
Owner Name:	Christiano, Con		
WCP Sites:	http://www38.swfwmd.state.fl.us/Support/WCP/WcpDetail.aspx?permit=370149		
Well Use:	IRRIGATION		
Well Located:			
Well Located 1:	13790 ROOSEVELT BLVD N		
Well Located 2:			

Map Key	Direction	Distance (mi)	Distance (ft)	Elevation (ft)	DB
404	ENE	0.73	3,832.83	11.99	WATER WELLS

Site ID:	249531	Section ID:	4.0
Well Constr Permit:	512568	Range ID:	16.0

WCP Status:	6	SPFWE:	428608.18839159
Well No:	4	SPFWN:	1297460.89166551
License No:	7024	GIS Update:	25-May-2005
Permit Issued:	12-Apr-1991	Last Update:	13-Jan-2007
Data Collect Site:	NO	Township I:	30.0
Water Use Permit:	NO	UTM Easting:	332238.681
Well Drill:	AUGER	UTM Northing:	3087432.389
Well Depth:	12.0	Point X:	-82.7045411869389
Well Casing:	2.0	Point Y:	27.9012592255539
Casing to:	2.0	Latitude:	27 54 04.53
Static Water:	0.0	Longitude:	82 42 16.35
Contractor:	HYDROLOGIC FLORIDA, INC.		
Site Name:	512568 - 4		
Owner Name:	Parkway Food Distr. Svc.		
WCP Sites:	http://www38.swfwmd.state.fl.us/Support/WCP/WcpDetail.aspx?permit=512568		
Well Use:	MONITOR		
Well Located:			
Well Located 1:	5160 - 140TH AVE., NORTH		
Well Located 2:			

Map Key	Direction	Distance (mi)	Distance (ft)	Elevation (ft)	DB
404	ENE	0.73	3,832.83	11.99	WATER WELLS

Site ID:	224593	Section ID:	4.0
Well Constr Permit:	488097	Range ID:	16.0
WCP Status:	6	SPFWE:	428608.18839159
Well No:	1	SPFWN:	1297460.89166551
License No:	2803	GIS Update:	25-May-2005
Permit Issued:	23-Oct-1989	Last Update:	13-Jan-2007
Data Collect Site:	NO	Township I:	30.0
Water Use Permit:	NO	UTM Easting:	332238.681
Well Drill:	AUGER	UTM Northing:	3087432.389
Well Depth:	13.0	Point X:	-82.7045411869389
Well Casing:	2.0	Point Y:	27.9012592255539
Casing to:	3.0	Latitude:	27 54 04.53
Static Water:	0.0	Longitude:	82 42 16.35
Contractor:	C.H. CHANCEY		
Site Name:	488097 - 1		
Owner Name:	Florida Department of Transportation		
WCP Sites:	http://www38.swfwmd.state.fl.us/Support/WCP/WcpDetail.aspx?permit=488097		
Well Use:	MONITOR		
Well Located:			
Well Located 1:	PO BOX 1249		
Well Located 2:			

Map Key	Direction	Distance (mi)	Distance (ft)	Elevation (ft)	DB

404	ENE	0.73	3,832.83	11.99	WATER WELLS

Site ID:	169830	Section ID:	4.0
Well Constr Permit:	433333	Range ID:	16.0
WCP Status:	6	SPFWE:	428608.18839159
Well No:	1	SPFWN:	1297460.89166551
License No:	2825	GIS Update:	25-May-2005
Permit Issued:	09-Jun-1987	Last Update:	13-Jan-2007
Data Collect Site:	NO	Township I:	30.0
Water Use Permit:	NO	UTM Easting:	332238.681
Well Drill:	AUGER	UTM Northing:	3087432.389
Well Depth:	16.0	Point X:	-82.7045411869389
Well Casing:	2.0	Point Y:	27.9012592255539
Casing to:	6.0	Latitude:	27 54 04.53
Static Water:	0.0	Longitude:	82 42 16.35
Contractor:	LAW ENGINEERING & TESTING CO		
Site Name:	433333 - 1		
Owner Name:	Pinellas County Dept. of Environment & Infrastructure		
WCP Sites:	http://www38.swfwmd.state.fl.us/Support/WCP/WcpDetail.aspx?permit=433333		
Well Use:	MONITOR		
Well Located:			
Well Located 1:	440 COURT ST 3RD FLOOR		
Well Located 2:			

Map Key	Direction	Distance (mi)	Distance (ft)	Elevation (ft)	DB
404	ENE	0.73	3,832.83	11.99	WATER WELLS

Site ID:	234344	Section ID:	4.0
Well Constr Permit:	497850	Range ID:	16.0
WCP Status:	6	SPFWE:	428608.18839159
Well No:	1	SPFWN:	1297460.89166551
License No:	7084	GIS Update:	25-May-2005
Permit Issued:	01-May-1990	Last Update:	13-Jan-2007
Data Collect Site:	NO	Township I:	30.0
Water Use Permit:	NO	UTM Easting:	332238.681
Well Drill:	COMBINATION (TWO OR MORE METHODS)	UTM Northing:	3087432.389
Well Depth:	13.0	Point X:	-82.7045411869389
Well Casing:	2.0	Point Y:	27.9012592255539
Casing to:	3.0	Latitude:	27 54 04.53
Static Water:	0.0	Longitude:	82 42 16.35
Contractor:	GORDON TESTON		
Site Name:	497850 - 1		
Owner Name:	Pinellas County Dept. of Environment & Infrastructure		
WCP Sites:	http://www38.swfwmd.state.fl.us/Support/WCP/WcpDetail.aspx?permit=497850		
Well Use:	MONITOR		
Well Located:			

Well Located 1: 440 COURT ST 3RD FLOOR
Well Located 2:

Map Key	Direction	Distance (mi)	Distance (ft)	Elevation (ft)	DB
404	ENE	0.73	3,832.83	11.99	WATER WELLS

Site ID:	288612	Section ID:	4.0
Well Constr Permit:	537124	Range ID:	16.0
WCP Status:	7	SPFWE:	428608.18839159
Well No:	0	SPFWN:	1297460.89166551
License No:	2879	GIS Update:	15-Jan-2007
Permit Issued:	16-Apr-1993	Last Update:	13-Jan-2007
Data Collect Site:	NO	Township I:	30.0
Water Use Permit:	NO	UTM Easting:	332238.681
Well Drill:		UTM Northing:	3087432.389
Well Depth:	0.0	Point X:	-82.7045411869389
Well Casing:	2.0	Point Y:	27.9012592255539
Casing to:	0.0	Latitude:	27 54 04.53
Static Water:	0.0	Longitude:	82 42 16.35
Contractor:	Huss Drilling, Inc		
Site Name:	537124 - 5		
Owner Name:	Erm-South, Inc.		
WCP Sites:	http://www38.swfwmd.state.fl.us/Support/WCP/WcpDetail.aspx?permit=537124		
Well Use:	MONITOR		
Well Located:			
Well Located 1:	9501 PRINCESS PALM AVE STE 100		
Well Located 2:			

Map Key	Direction	Distance (mi)	Distance (ft)	Elevation (ft)	DB
404	ENE	0.73	3,832.83	11.99	WATER WELLS

Site ID:	230085	Section ID:	4.0
Well Constr Permit:	493590	Range ID:	16.0
WCP Status:	6	SPFWE:	428608.18839159
Well No:	1	SPFWN:	1297460.89166551
License No:	9062	GIS Update:	25-May-2005
Permit Issued:	31-Jan-1990	Last Update:	13-Jan-2007
Data Collect Site:	NO	Township I:	30.0
Water Use Permit:	NO	UTM Easting:	332238.681
Well Drill:	AUGER	UTM Northing:	3087432.389
Well Depth:	13.0	Point X:	-82.7045411869389
Well Casing:	4.0	Point Y:	27.9012592255539
Casing to:	3.0	Latitude:	27 54 04.53
Static Water:	6.0	Longitude:	82 42 16.35
Contractor:	LARC DRILLING INC.		
Site Name:	493590 - 1		

Wells and Additional Sources Detail Report

Owner Name:	Pinellas County Dept. of Environment & Infrastructure
WCP Sites:	http://www38.swfwmd.state.fl.us/Support/WCP/WcpDetail.aspx?permit=493590
Well Use:	MONITOR
Well Located:	
Well Located 1:	440 COURT ST 3RD FLOOR
Well Located 2:	

Map Key	Direction	Distance (mi)	Distance (ft)	Elevation (ft)	DB
404	ENE	0.73	3,832.83	11.99	WATER WELLS

Site ID:	522825	Section ID:	4.0
Well Constr Permit:	694431	Range ID:	16.0
WCP Status:	6	SPFWE:	428608.18839159
Well No:	2	SPFWN:	1297460.89166551
License No:	2898	GIS Update:	25-May-2005
Permit Issued:	12-Jan-2004	Last Update:	13-Jan-2007
Data Collect Site:	NO	Township I:	30.0
Water Use Permit:	NO	UTM Easting:	332238.681
Well Drill:	AUGER	UTM Northing:	3087432.389
Well Depth:	45.0	Point X:	-82.7045411869389
Well Casing:	4.0	Point Y:	27.9012592255539
Casing to:	30.0	Latitude:	27 54 04.53
Static Water:	0.0	Longitude:	82 42 16.35
Contractor:			
Site Name:	694431 - 2		
Owner Name:	Apw Inc		
WCP Sites:	http://www38.swfwmd.state.fl.us/Support/WCP/WcpDetail.aspx?permit=694431		
Well Use:	REMEDIATION - RECOVERY		
Well Located:			
Well Located 1:	14501 49TH STN		
Well Located 2:			

Map Key	Direction	Distance (mi)	Distance (ft)	Elevation (ft)	DB
404	ENE	0.73	3,832.83	11.99	WATER WELLS

Site ID:	309417	Section ID:	4.0
Well Constr Permit:	549580	Range ID:	16.0
WCP Status:	7	SPFWE:	428608.18839159
Well No:	0	SPFWN:	1297460.89166551
License No:	11055	GIS Update:	15-Jan-2007
Permit Issued:	16-Mar-1994	Last Update:	13-Jan-2007
Data Collect Site:	NO	Township I:	30.0
Water Use Permit:	NO	UTM Easting:	332238.681
Well Drill:		UTM Northing:	3087432.389
Well Depth:	0.0	Point X:	-82.7045411869389
Well Casing:	2.0	Point Y:	27.9012592255539

Casing to:	0.0	Latitude:	27 54 04.53
Static Water:	0.0	Longitude:	82 42 16.35
Contractor:	FLORIDA TESTING & ENGINEERING		
Site Name:	549580 - 1		
Owner Name:	Cocoa Masonry		
WCP Sites:	http://www38.swfwmd.state.fl.us/Support/WCP/WcpDetail.aspx?permit=549580		
Well Use:	MONITOR		
Well Located:			
Well Located 1:	5055 ULMERTON ROAD		
Well Located 2:			

Map Key	Direction	Distance (mi)	Distance (ft)	Elevation (ft)	DB
404	ENE	0.73	3,832.83	11.99	WATER WELLS

Site ID:	230086	Section ID:	4.0
Well Constr Permit:	493591	Range ID:	16.0
WCP Status:	6	SPFWE:	428608.18839159
Well No:	1	SPFWN:	1297460.89166551
License No:	9062	GIS Update:	25-May-2005
Permit Issued:	31-Jan-1990	Last Update:	13-Jan-2007
Data Collect Site:	NO	Township I:	30.0
Water Use Permit:	NO	UTM Easting:	332238.681
Well Drill:	AUGER	UTM Northing:	3087432.389
Well Depth:	13.0	Point X:	-82.7045411869389
Well Casing:	4.0	Point Y:	27.9012592255539
Casing to:	3.0	Latitude:	27 54 04.53
Static Water:	6.0	Longitude:	82 42 16.35
Contractor:	LARC DRILLING INC.		
Site Name:	493591 - 1		
Owner Name:	Pinellas County Dept. of Environment & Infrastructure		
WCP Sites:	http://www38.swfwmd.state.fl.us/Support/WCP/WcpDetail.aspx?permit=493591		
Well Use:	MONITOR		
Well Located:			
Well Located 1:	440 COURT ST 3RD FLOOR		
Well Located 2:			

Map Key	Direction	Distance (mi)	Distance (ft)	Elevation (ft)	DB
404	ENE	0.73	3,832.83	11.99	WATER WELLS

Site ID:	272427	Section ID:	4.0
Well Constr Permit:	526934	Range ID:	16.0
WCP Status:	6	SPFWE:	428608.18839159
Well No:	3	SPFWN:	1297460.89166551
License No:	2525	GIS Update:	25-May-2005
Permit Issued:	07-Jul-1992	Last Update:	13-Jan-2007
Data Collect Site:	NO	Township I:	30.0

Water Use Permit:	NO	UTM Easting:	332238.681
Well Drill:	ROTARY	UTM Northing:	3087432.389
Well Depth:	13.0	Point X:	-82.7045411869389
Well Casing:	2.0	Point Y:	27.9012592255539
Casing to:	6.0	Latitude:	27 54 04.53
Static Water:	0.0	Longitude:	82 42 16.35
Contractor:	MIXON FOUNDATION & DRILLING		
Site Name:	526934 - 3		
Owner Name:	Patrick Media Group		
WCP Sites:	http://www38.swfwmd.state.fl.us/Support/WCP/WcpDetail.aspx?permit=526934		
Well Use:	MONITOR		
Well Located:			
Well Located 1:	5555 ULMERTON ROAD		
Well Located 2:			

Map Key	Direction	Distance (mi)	Distance (ft)	Elevation (ft)	DB
404	ENE	0.73	3,832.83	11.99	WATER WELLS

Site ID:	234347	Section ID:	4.0
Well Constr Permit:	497853	Range ID:	16.0
WCP Status:	6	SPFWE:	428608.18839159
Well No:	1	SPFWN:	1297460.89166551
License No:	7084	GIS Update:	25-May-2005
Permit Issued:	01-May-1990	Last Update:	13-Jan-2007
Data Collect Site:	NO	Township I:	30.0
Water Use Permit:	NO	UTM Easting:	332238.681
Well Drill:	COMBINATION (TWO OR MORE METHODS)	UTM Northing:	3087432.389
Well Depth:	13.0	Point X:	-82.7045411869389
Well Casing:	2.0	Point Y:	27.9012592255539
Casing to:	3.0	Latitude:	27 54 04.53
Static Water:	0.0	Longitude:	82 42 16.35
Contractor:	GORDON TESTON		
Site Name:	497853 - 1		
Owner Name:	Pinellas County Dept. of Environment & Infrastructure		
WCP Sites:	http://www38.swfwmd.state.fl.us/Support/WCP/WcpDetail.aspx?permit=497853		
Well Use:	MONITOR		
Well Located:			
Well Located 1:	440 COURT ST 3RD FLOOR		
Well Located 2:			

Map Key	Direction	Distance (mi)	Distance (ft)	Elevation (ft)	DB
404	ENE	0.73	3,832.83	11.99	WATER WELLS

Site ID:	288608	Section ID:	4.0
Well Constr Permit:	537124	Range ID:	16.0

WCP Status:	7	SPFWE:	428608.18839159
Well No:	0	SPFWN:	1297460.89166551
License No:	2879	GIS Update:	15-Jan-2007
Permit Issued:	16-Apr-1993	Last Update:	13-Jan-2007
Data Collect Site:	NO	Township I:	30.0
Water Use Permit:	NO	UTM Easting:	332238.681
Well Drill:		UTM Northing:	3087432.389
Well Depth:	0.0	Point X:	-82.7045411869389
Well Casing:	2.0	Point Y:	27.9012592255539
Casing to:	0.0	Latitude:	27 54 04.53
Static Water:	0.0	Longitude:	82 42 16.35
Contractor:	Huss Drilling, Inc		
Site Name:	537124 - 1		
Owner Name:	Erm-South, Inc.		
WCP Sites:	http://www38.swfwmd.state.fl.us/Support/WCP/WcpDetail.aspx?permit=537124		
Well Use:	MONITOR		
Well Located:			
Well Located 1:	9501 PRINCESS PALM AVE STE 100		
Well Located 2:			

Map Key	Direction	Distance (mi)	Distance (ft)	Elevation (ft)	DB
404	ENE	0.73	3,832.83	11.99	WATER WELLS

Site ID:	288601	Section ID:	4.0
Well Constr Permit:	537123	Range ID:	16.0
WCP Status:	6	SPFWE:	428608.18839159
Well No:	2	SPFWN:	1297460.89166551
License No:	2879	GIS Update:	31-Oct-2006
Permit Issued:	16-Apr-1993	Last Update:	13-Jan-2007
Data Collect Site:	NO	Township I:	30.0
Water Use Permit:	NO	UTM Easting:	332238.681
Well Drill:	AUGER	UTM Northing:	3087432.389
Well Depth:	25.0	Point X:	-82.7045411869389
Well Casing:	2.0	Point Y:	27.9012592255539
Casing to:	15.0	Latitude:	27 54 04.53
Static Water:	0.0	Longitude:	82 42 16.35
Contractor:	Huss Drilling, Inc		
Site Name:	537123 - 2		
Owner Name:	Erm-South, Inc.		
WCP Sites:	http://www38.swfwmd.state.fl.us/Support/WCP/WcpDetail.aspx?permit=537123		
Well Use:	MONITOR		
Well Located:			
Well Located 1:	9501 PRINCESS PALM AVE STE 100		
Well Located 2:			

Map Key	Direction	Distance (mi)	Distance (ft)	Elevation (ft)	DB

404	ENE	0.73	3,832.83	11.99	WATER WELLS

Site ID:	312343	Section ID:	4.0
Well Constr Permit:	551329	Range ID:	16.0
WCP Status:	6	SPFWE:	428608.18839159
Well No:	6	SPFWN:	1297460.89166551
License No:	2879	GIS Update:	25-May-2005
Permit Issued:	22-Apr-1994	Last Update:	13-Jan-2007
Data Collect Site:	NO	Township I:	30.0
Water Use Permit:	NO	UTM Easting:	332238.681
Well Drill:	AUGER	UTM Northing:	3087432.389
Well Depth:	25.0	Point X:	-82.7045411869389
Well Casing:	2.0	Point Y:	27.9012592255539
Casing to:	15.0	Latitude:	27 54 04.53
Static Water:	0.0	Longitude:	82 42 16.35
Contractor:	Huss Drilling, Inc		
Site Name:	551329 - 6		
Owner Name:	Erm-South, Inc.		
WCP Sites:	http://www38.swfwmd.state.fl.us/Support/WCP/WcpDetail.aspx?permit=551329		
Well Use:	MONITOR		
Well Located:			
Well Located 1:	9501 PRINCESS PALM AVE STE 100		
Well Located 2:			

Map Key	Direction	Distance (mi)	Distance (ft)	Elevation (ft)	DB
404	ENE	0.73	3,832.83	11.99	WATER WELLS

Site ID:	245706	Section ID:	4.0
Well Constr Permit:	509215	Range ID:	16.0
WCP Status:	6	SPFWE:	428608.18839159
Well No:	1	SPFWN:	1297460.89166551
License No:	2879	GIS Update:	25-May-2005
Permit Issued:	11-Jan-1991	Last Update:	13-Jan-2007
Data Collect Site:	NO	Township I:	30.0
Water Use Permit:	NO	UTM Easting:	332238.681
Well Drill:	AUGER	UTM Northing:	3087432.389
Well Depth:	12.0	Point X:	-82.7045411869389
Well Casing:	2.0	Point Y:	27.9012592255539
Casing to:	2.0	Latitude:	27 54 04.53
Static Water:	0.0	Longitude:	82 42 16.35
Contractor:	Huss Drilling, Inc		
Site Name:	509215 - 1		
Owner Name:	Pinellas Co Mosquito Control		
WCP Sites:	http://www38.swfwmd.state.fl.us/Support/WCP/WcpDetail.aspx?permit=509215		
Well Use:	MONITOR		
Well Located:			

Wells and Additional Sources Detail Report

Well Located 1: 400 118TH AVE N
Well Located 2:

Map Key	Direction	Distance (mi)	Distance (ft)	Elevation (ft)	DB
404	ENE	0.73	3,832.83	11.99	WATER WELLS

Site ID:	219672	Section ID:	4.0
Well Constr Permit:	483176	Range ID:	16.0
WCP Status:	6	SPFWE:	428608.18839159
Well No:	1	SPFWN:	1297460.89166551
License No:	2803	GIS Update:	25-May-2005
Permit Issued:	10-Jul-1989	Last Update:	13-Jan-2007
Data Collect Site:	NO	Township I:	30.0
Water Use Permit:	NO	UTM Easting:	332238.681
Well Drill:	AUGER	UTM Northing:	3087432.389
Well Depth:	13.0	Point X:	-82.7045411869389
Well Casing:	2.0	Point Y:	27.9012592255539
Casing to:	3.0	Latitude:	27 54 04.53
Static Water:	0.0	Longitude:	82 42 16.35
Contractor:	C.H. CHANCEY		
Site Name:	483176 - 1		
Owner Name:	Florida Department of Transportation		
WCP Sites:	http://www38.swfwmd.state.fl.us/Support/WCP/WcpDetail.aspx?permit=483176		
Well Use:	MONITOR		
Well Located:			
Well Located 1:	PO BOX 1249		
Well Located 2:			

Map Key	Direction	Distance (mi)	Distance (ft)	Elevation (ft)	DB
404	ENE	0.73	3,832.83	11.99	WATER WELLS

Site ID:	163822	Section ID:	4.0
Well Constr Permit:	427316	Range ID:	16.0
WCP Status:	6	SPFWE:	428608.18839159
Well No:	1	SPFWN:	1297460.89166551
License No:	2858	GIS Update:	25-May-2005
Permit Issued:	22-Jan-1987	Last Update:	13-Jan-2007
Data Collect Site:	NO	Township I:	30.0
Water Use Permit:	NO	UTM Easting:	332238.681
Well Drill:	AUGER	UTM Northing:	3087432.389
Well Depth:	12.0	Point X:	-82.7045411869389
Well Casing:	2.0	Point Y:	27.9012592255539
Casing to:	2.0	Latitude:	27 54 04.53
Static Water:	0.0	Longitude:	82 42 16.35
Contractor:	PROFESSIONAL SERVICE INDUSTRIES		
Site Name:	427316 - 1		

Wells and Additional Sources Detail Report

Owner Name:	Pinellas County Dept. of Environment & Infrastructure
WCP Sites:	http://www38.swfwmd.state.fl.us/Support/WCP/WcpDetail.aspx?permit=427316
Well Use:	MONITOR
Well Located:	
Well Located 1:	440 COURT ST 3RD FLOOR
Well Located 2:	

Map Key	Direction	Distance (mi)	Distance (ft)	Elevation (ft)	DB
404	ENE	0.73	3,832.83	11.99	WATER WELLS

Site ID:	416883	Section ID:	4.0
Well Constr Permit:	624046	Range ID:	16.0
WCP Status:	6	SPFWE:	428608.18839159
Well No:	1	SPFWN:	1297460.89166551
License No:	2638	GIS Update:	25-May-2005
Permit Issued:	06-Aug-1999	Last Update:	13-Jan-2007
Data Collect Site:	NO	Township I:	30.0
Water Use Permit:	NO	UTM Easting:	332238.681
Well Drill:	AUGER	UTM Northing:	3087432.389
Well Depth:	7.5	Point X:	-82.7045411869389
Well Casing:	2.0	Point Y:	27.9012592255539
Casing to:	2.5	Latitude:	27 54 04.53
Static Water:	0.0	Longitude:	82 42 16.35
Contractor:	ATLANTIC DIRECTIONAL DRILLING		
Site Name:	624046 - 1		
Owner Name:	Alamo Rent-A-Car, Inc.		
WCP Sites:	http://www38.swfwmd.state.fl.us/Support/WCP/WcpDetail.aspx?permit=624046		
Well Use:	MONITOR		
Well Located:			
Well Located 1:	14640 46TH AVENUE ST N		
Well Located 2:			

Map Key	Direction	Distance (mi)	Distance (ft)	Elevation (ft)	DB
404	ENE	0.73	3,832.83	11.99	WATER WELLS

Site ID:	252381	Section ID:	4.0
Well Constr Permit:	514457	Range ID:	16.0
WCP Status:	6	SPFWE:	428608.18839159
Well No:	3	SPFWN:	1297460.89166551
License No:	2879	GIS Update:	31-Oct-2006
Permit Issued:	17-Jun-1991	Last Update:	13-Jan-2007
Data Collect Site:	NO	Township I:	30.0
Water Use Permit:	NO	UTM Easting:	332238.681
Well Drill:	AUGER	UTM Northing:	3087432.389
Well Depth:	20.0	Point X:	-82.7045411869389
Well Casing:	2.0	Point Y:	27.9012592255539

Casing to:	3.0	Latitude:	27 54 04.53
Static Water:	0.0	Longitude:	82 42 16.35
Contractor:	Huss Drilling, Inc		
Site Name:	514457 - 3		
Owner Name:	Erm-South, Inc.		
WCP Sites:	http://www38.swfwmd.state.fl.us/Support/WCP/WcpDetail.aspx?permit=514457		
Well Use:	MONITOR		
Well Located:			
Well Located 1:	9501 PRINCESS PALM AVE STE 100		
Well Located 2:			

Map Key	Direction	Distance (mi)	Distance (ft)	Elevation (ft)	DB
404	ENE	0.73	3,832.83	11.99	WATER WELLS

Site ID:	213430	Section ID:	4.0
Well Constr Permit:	476934	Range ID:	16.0
WCP Status:	6	SPFWE:	428608.18839159
Well No:	1	SPFWN:	1297460.89166551
License No:	7039	GIS Update:	25-May-2005
Permit Issued:	10-Mar-1989	Last Update:	13-Jan-2007
Data Collect Site:	NO	Township I:	30.0
Water Use Permit:	NO	UTM Easting:	332238.681
Well Drill:	AUGER	UTM Northing:	3087432.389
Well Depth:	10.0	Point X:	-82.7045411869389
Well Casing:	4.0	Point Y:	27.9012592255539
Casing to:	10.0	Latitude:	27 54 04.53
Static Water:	4.0	Longitude:	82 42 16.35
Contractor:	IT ENVIRONMENTAL SERVICES INC		
Site Name:	476934 - 1		
Owner Name:	Exxon Co Usa		
WCP Sites:	http://www38.swfwmd.state.fl.us/Support/WCP/WcpDetail.aspx?permit=476934		
Well Use:	MONITOR		
Well Located:			
Well Located 1:	PO BOX 4386		
Well Located 2:			

Map Key	Direction	Distance (mi)	Distance (ft)	Elevation (ft)	DB
404	ENE	0.73	3,832.83	11.99	WATER WELLS

Site ID:	200459	Section ID:	4.0
Well Constr Permit:	463963	Range ID:	16.0
WCP Status:	6	SPFWE:	428608.18839159
Well No:	1	SPFWN:	1297460.89166551
License No:	2987	GIS Update:	25-May-2005
Permit Issued:	15-Jul-1988	Last Update:	13-Jan-2007
Data Collect Site:	NO	Township I:	30.0

Water Use Permit:	NO	UTM Easting:	332238.681
Well Drill:	AUGER	UTM Northing:	3087432.389
Well Depth:	15.0	Point X:	-82.7045411869389
Well Casing:	2.0	Point Y:	27.9012592255539
Casing to:	15.0	Latitude:	27 54 04.53
Static Water:	0.0	Longitude:	82 42 16.35
Contractor:	W GRADY SWANN INC		
Site Name:	463963 - 1		
Owner Name:	Carolina Freight Carriers		
WCP Sites:	http://www38.swfwmd.state.fl.us/Support/WCP/WcpDetail.aspx?permit=463963		
Well Use:	MONITOR		
Well Located:			
Well Located 1:	12050 49TH ST N		
Well Located 2:			

Map Key	Direction	Distance (mi)	Distance (ft)	Elevation (ft)	DB
404	ENE	0.73	3,832.83	11.99	WATER WELLS

Site ID:	253425	Section ID:	4.0
Well Constr Permit:	515132	Range ID:	16.0
WCP Status:	6	SPFWE:	428608.18839159
Well No:	0	SPFWN:	1297460.89166551
License No:	2525	GIS Update:	15-Jan-2007
Permit Issued:	11-Jul-1991	Last Update:	13-Jan-2007
Data Collect Site:	NO	Township I:	30.0
Water Use Permit:	NO	UTM Easting:	332238.681
Well Drill:		UTM Northing:	3087432.389
Well Depth:	0.0	Point X:	-82.7045411869389
Well Casing:	2.0	Point Y:	27.9012592255539
Casing to:	0.0	Latitude:	27 54 04.53
Static Water:	0.0	Longitude:	82 42 16.35
Contractor:	MIXON FOUNDATION & DRILLING		
Site Name:	515132 - 6		
Owner Name:	St Petersburg Auto Auction		
WCP Sites:	http://www38.swfwmd.state.fl.us/Support/WCP/WcpDetail.aspx?permit=515132		
Well Use:	MONITOR		
Well Located:			
Well Located 1:	14950 ROOSEVELT BLVD		
Well Located 2:			

Map Key	Direction	Distance (mi)	Distance (ft)	Elevation (ft)	DB
404	ENE	0.73	3,832.83	11.99	WATER WELLS

Site ID:	305362	Section ID:	4.0
Well Constr Permit:	547184	Range ID:	16.0
WCP Status:	6	SPFWE:	428608.18839159

Wells and Additional Sources Detail Report

Well No:	7	SPFWN:	1297460.89166551
License No:	2879	GIS Update:	25-May-2005
Permit Issued:	14-Jan-1994	Last Update:	13-Jan-2007
Data Collect Site:	NO	Township I:	30.0
Water Use Permit:	NO	UTM Easting:	332238.681
Well Drill:	AUGER	UTM Northing:	3087432.389
Well Depth:	15.0	Point X:	-82.7045411869389
Well Casing:	2.0	Point Y:	27.9012592255539
Casing to:	14.0	Latitude:	27 54 04.53
Static Water:	0.0	Longitude:	82 42 16.35
Contractor:	Huss Drilling, Inc		
Site Name:	547184 - 7		
Owner Name:	Patrick Media Group		
WCP Sites:	http://www38.swfwmd.state.fl.us/Support/WCP/WcpDetail.aspx?permit=547184		
Well Use:	REMEDIATION - RECOVERY		
Well Located:			
Well Located 1:	5555 ULMERTON ROAD		
Well Located 2:			

Map Key	Direction	Distance (mi)	Distance (ft)	Elevation (ft)	DB
404	ENE	0.73	3,832.83	11.99	WATER WELLS

Site ID:	302338	Section ID:	4.0
Well Constr Permit:	545485	Range ID:	16.0
WCP Status:	6	SPFWE:	428608.18839159
Well No:	2	SPFWN:	1297460.89166551
License No:	2913	GIS Update:	25-May-2005
Permit Issued:	23-Nov-1993	Last Update:	13-Jan-2007
Data Collect Site:	NO	Township I:	30.0
Water Use Permit:	NO	UTM Easting:	332238.681
Well Drill:	AUGER	UTM Northing:	3087432.389
Well Depth:	12.0	Point X:	-82.7045411869389
Well Casing:	2.0	Point Y:	27.9012592255539
Casing to:	2.0	Latitude:	27 54 04.53
Static Water:	0.0	Longitude:	82 42 16.35
Contractor:	DAVID I GRIFFEY		
Site Name:	545485 - 2		
Owner Name:	Pinellas Suncoast		
WCP Sites:	http://www38.swfwmd.state.fl.us/Support/WCP/WcpDetail.aspx?permit=545485		
Well Use:	MONITOR		
Well Located:			
Well Located 1:	3201 SCHERER DR N		
Well Located 2:			

Map Key	Direction	Distance (mi)	Distance (ft)	Elevation (ft)	DB
404	ENE	0.73	3,832.83	11.99	WATER WELLS

Site ID:	164562	Section ID:	4.0
Well Constr Permit:	428056	Range ID:	16.0
WCP Status:	6	SPFWE:	428608.18839159
Well No:	1	SPFWN:	1297460.89166551
License No:	2730	GIS Update:	25-May-2005
Permit Issued:	12-Feb-1987	Last Update:	13-Jan-2007
Data Collect Site:	NO	Township I:	30.0
Water Use Permit:	NO	UTM Easting:	332238.681
Well Drill:	AUGER	UTM Northing:	3087432.389
Well Depth:	8.0	Point X:	-82.7045411869389
Well Casing:	2.0	Point Y:	27.9012592255539
Casing to:	8.0	Latitude:	27 54 04.53
Static Water:	2.0	Longitude:	82 42 16.35
Contractor:	GROUNDWATER TECHNOLOGY INC.		
Site Name:	428056 - 1		
Owner Name:	Pie Nationwide		
WCP Sites:	http://www38.swfwmd.state.fl.us/Support/WCP/WcpDetail.aspx?permit=428056		
Well Use:	MONITOR		
Well Located:			
Well Located 1:	PO BOX 2408		
Well Located 2:			

Map Key	Direction	Distance (mi)	Distance (ft)	Elevation (ft)	DB
404	ENE	0.73	3,832.83	11.99	WATER WELLS

Site ID:	302340	Section ID:	4.0
Well Constr Permit:	545485	Range ID:	16.0
WCP Status:	6	SPFWE:	428608.18839159
Well No:	4	SPFWN:	1297460.89166551
License No:	2913	GIS Update:	25-May-2005
Permit Issued:	23-Nov-1993	Last Update:	13-Jan-2007
Data Collect Site:	NO	Township I:	30.0
Water Use Permit:	NO	UTM Easting:	332238.681
Well Drill:	AUGER	UTM Northing:	3087432.389
Well Depth:	12.0	Point X:	-82.7045411869389
Well Casing:	2.0	Point Y:	27.9012592255539
Casing to:	2.0	Latitude:	27 54 04.53
Static Water:	0.0	Longitude:	82 42 16.35
Contractor:	DAVID I GRIFFEY		
Site Name:	545485 - 4		
Owner Name:	Pinellas Suncoast		
WCP Sites:	http://www38.swfwmd.state.fl.us/Support/WCP/WcpDetail.aspx?permit=545485		
Well Use:	MONITOR		
Well Located:			
Well Located 1:	3201 SCHERER DR N		

Well Located 2:

Map Key	Direction	Distance (mi)	Distance (ft)	Elevation (ft)	DB
404	ENE	0.73	3,832.83	11.99	WATER WELLS

Site ID:	305360	Section ID:	4.0
Well Constr Permit:	547184	Range ID:	16.0
WCP Status:	6	SPFWE:	428608.18839159
Well No:	5	SPFWN:	1297460.89166551
License No:	2879	GIS Update:	25-May-2005
Permit Issued:	14-Jan-1994	Last Update:	13-Jan-2007
Data Collect Site:	NO	Township I:	30.0
Water Use Permit:	NO	UTM Easting:	332238.681
Well Drill:	AUGER	UTM Northing:	3087432.389
Well Depth:	15.0	Point X:	-82.7045411869389
Well Casing:	2.0	Point Y:	27.9012592255539
Casing to:	11.0	Latitude:	27 54 04.53
Static Water:	0.0	Longitude:	82 42 16.35
Contractor:	Huss Drilling, Inc		
Site Name:	547184 - 5		
Owner Name:	Patrick Media Group		
WCP Sites:	http://www38.swfwmd.state.fl.us/Support/WCP/WcpDetail.aspx?permit=547184		
Well Use:	REMEDIATION - RECOVERY		
Well Located:			
Well Located 1:	5555 ULMERTON ROAD		
Well Located 2:			

Map Key	Direction	Distance (mi)	Distance (ft)	Elevation (ft)	DB
404	ENE	0.73	3,832.83	11.99	WATER WELLS

Site ID:	253423	Section ID:	4.0
Well Constr Permit:	515132	Range ID:	16.0
WCP Status:	6	SPFWE:	428608.18839159
Well No:	4	SPFWN:	1297460.89166551
License No:	2525	GIS Update:	31-Oct-2006
Permit Issued:	11-Jul-1991	Last Update:	13-Jan-2007
Data Collect Site:	NO	Township I:	30.0
Water Use Permit:	NO	UTM Easting:	332238.681
Well Drill:	ROTARY	UTM Northing:	3087432.389
Well Depth:	18.0	Point X:	-82.7045411869389
Well Casing:	2.0	Point Y:	27.9012592255539
Casing to:	3.0	Latitude:	27 54 04.53
Static Water:	0.0	Longitude:	82 42 16.35
Contractor:	MIXON FOUNDATION & DRILLING		
Site Name:	515132 - 4		
Owner Name:	St Petersburg Auto Auction		

WCP Sites:	http://www38.swfwmd.state.fl.us/Support/WCP/WcpDetail.aspx?permit=515132
Well Use:	MONITOR
Well Located:	
Well Located 1:	14950 ROOSEVELT BLVD
Well Located 2:	

Map Key	Direction	Distance (mi)	Distance (ft)	Elevation (ft)	DB
404	ENE	0.73	3,832.83	11.99	WATER WELLS

Site ID:	171422	Section ID:	4.0
Well Constr Permit:	434925	Range ID:	16.0
WCP Status:	6	SPFWE:	428608.18839159
Well No:	1	SPFWN:	1297460.89166551
License No:	2525	GIS Update:	25-May-2005
Permit Issued:	10-Jul-1987	Last Update:	13-Jan-2007
Data Collect Site:	NO	Township I:	30.0
Water Use Permit:	NO	UTM Easting:	332238.681
Well Drill:	ROTARY	UTM Northing:	3087432.389
Well Depth:	32.0	Point X:	-82.7045411869389
Well Casing:	2.0	Point Y:	27.9012592255539
Casing to:	2.0	Latitude:	27 54 04.53
Static Water:	0.0	Longitude:	82 42 16.35
Contractor:	MIXON FOUNDATION & DRILLING		
Site Name:	434925 - 1		
Owner Name:	St Petersburg Auto Auction		
WCP Sites:	http://www38.swfwmd.state.fl.us/Support/WCP/WcpDetail.aspx?permit=434925		
Well Use:	MONITOR		
Well Located:			
Well Located 1:	14950 ROOSEVELT BLVD		
Well Located 2:			

Map Key	Direction	Distance (mi)	Distance (ft)	Elevation (ft)	DB
404	ENE	0.73	3,832.83	11.99	WATER WELLS

Site ID:	321358	Section ID:	4.0
Well Constr Permit:	556738	Range ID:	16.0
WCP Status:	6	SPFWE:	428608.18839159
Well No:	1	SPFWN:	1297460.89166551
License No:	9179	GIS Update:	25-May-2005
Permit Issued:	19-Aug-1994	Last Update:	13-Jan-2007
Data Collect Site:	NO	Township I:	30.0
Water Use Permit:	NO	UTM Easting:	332238.681
Well Drill:	AUGER	UTM Northing:	3087432.389
Well Depth:	25.0	Point X:	-82.7045411869389
Well Casing:	2.0	Point Y:	27.9012592255539
Casing to:	5.0	Latitude:	27 54 04.53

Static Water:	0.0	Longitude:	82 42 16.35
Contractor:	CUSTOM DRILLING SERVICES, INC.		
Site Name:	556738 - 1		
Owner Name:	Pinellas Co Bocc Public Wks Eng Dept		
WCP Sites:	http://www38.swfwmd.state.fl.us/Support/WCP/WcpDetail.aspx?permit=556738		
Well Use:	MONITOR		
Well Located:			
Well Located 1:	315 COURT ST		
Well Located 2:			

Map Key	Direction	Distance (mi)	Distance (ft)	Elevation (ft)	DB
404	ENE	0.73	3,832.83	11.99	WATER WELLS

Site ID:	237069	Section ID:	4.0
Well Constr Permit:	500575	Range ID:	16.0
WCP Status:	7	SPFWE:	428608.18839159
Well No:	0	SPFWN:	1297460.89166551
License No:	2613	GIS Update:	15-Jan-2007
Permit Issued:	18-Jun-1990	Last Update:	13-Jan-2007
Data Collect Site:	NO	Township I:	30.0
Water Use Permit:	NO	UTM Easting:	332238.681
Well Drill:		UTM Northing:	3087432.389
Well Depth:	0.0	Point X:	-82.7045411869389
Well Casing:	2.0	Point Y:	27.9012592255539
Casing to:	0.0	Latitude:	27 54 04.53
Static Water:	0.0	Longitude:	82 42 16.35
Contractor:	PREFERRED DRILLING SOLUTION INC		
Site Name:	500575 - 1		
Owner Name:	Zero Corporation		
WCP Sites:	http://www38.swfwmd.state.fl.us/Support/WCP/WcpDetail.aspx?permit=500575		
Well Use:	MONITOR		
Well Located:			
Well Located 1:	288 MAIN STREET		
Well Located 2:			

Map Key	Direction	Distance (mi)	Distance (ft)	Elevation (ft)	DB
404	ENE	0.73	3,832.83	11.99	WATER WELLS

Site ID:	175531	Section ID:	4.0
Well Constr Permit:	439035	Range ID:	16.0
WCP Status:	7	SPFWE:	428608.18839159
Well No:	0	SPFWN:	1297460.89166551
License No:	2858	GIS Update:	15-Jan-2007
Permit Issued:	08-Oct-1987	Last Update:	13-Jan-2007
Data Collect Site:	NO	Township I:	30.0
Water Use Permit:	NO	UTM Easting:	332238.681

Well Drill:		UTM Northing:	3087432.389
Well Depth:	0.0	Point X:	-82.7045411869389
Well Casing:	2.0	Point Y:	27.9012592255539
Casing to:	0.0	Latitude:	27 54 04.53
Static Water:	0.0	Longitude:	82 42 16.35
Contractor:	PROFESSIONAL SERVICE INDUSTRIES		
Site Name:	439035 - 1		
Owner Name:	City Of Largo Wwtp		
WCP Sites:	http://www38.swfwmd.state.fl.us/Support/WCP/WcpDetail.aspx?permit=439035		
Well Use:	MONITOR		
Well Located:			
Well Located 1:	225 1ST AVENUE S W		
Well Located 2:			

Map Key	Direction	Distance (mi)	Distance (ft)	Elevation (ft)	DB
404	ENE	0.73	3,832.83	11.99	WATER WELLS

Site ID:	522826	Section ID:	4.0
Well Constr Permit:	694431	Range ID:	16.0
WCP Status:	6	SPFWE:	428608.18839159
Well No:	3	SPFWN:	1297460.89166551
License No:	2898	GIS Update:	25-May-2005
Permit Issued:	12-Jan-2004	Last Update:	13-Jan-2007
Data Collect Site:	NO	Township I:	30.0
Water Use Permit:	NO	UTM Easting:	332238.681
Well Drill:	AUGER	UTM Northing:	3087432.389
Well Depth:	45.0	Point X:	-82.7045411869389
Well Casing:	4.0	Point Y:	27.9012592255539
Casing to:	30.0	Latitude:	27 54 04.53
Static Water:	0.0	Longitude:	82 42 16.35
Contractor:			
Site Name:	694431 - 3		
Owner Name:	Apw Inc		
WCP Sites:	http://www38.swfwmd.state.fl.us/Support/WCP/WcpDetail.aspx?permit=694431		
Well Use:	REMEDIATION - RECOVERY		
Well Located:			
Well Located 1:	14501 49TH STN		
Well Located 2:			

Map Key	Direction	Distance (mi)	Distance (ft)	Elevation (ft)	DB
404	ENE	0.73	3,832.83	11.99	WATER WELLS

Site ID:	239446	Section ID:	4.0
Well Constr Permit:	502952	Range ID:	16.0
WCP Status:	6	SPFWE:	428608.18839159
Well No:	1	SPFWN:	1297460.89166551

Wells and Additional Sources Detail Report

License No:	9046	GIS Update:	25-May-2005
Permit Issued:	15-Aug-1990	Last Update:	13-Jan-2007
Data Collect Site:	NO	Township I:	30.0
Water Use Permit:	NO	UTM Easting:	332238.681
Well Drill:	ROTARY	UTM Northing:	3087432.389
Well Depth:	12.0	Point X:	-82.7045411869389
Well Casing:	2.0	Point Y:	27.9012592255539
Casing to:	2.0	Latitude:	27 54 04.53
Static Water:	3.0	Longitude:	82 42 16.35
Contractor:	HILTON'S WELLS		
Site Name:	502952 - 1		
Owner Name:	Meda, Patrick		
WCP Sites:	http://www38.swfwmd.state.fl.us/Support/WCP/WcpDetail.aspx?permit=502952		
Well Use:	MONITOR		
Well Located:			
Well Located 1:	5555 ULMERTON RD.		
Well Located 2:			

Map Key	Direction	Distance (mi)	Distance (ft)	Elevation (ft)	DB
404	ENE	0.73	3,832.83	11.99	WATER WELLS

Site ID:	245704	Section ID:	4.0
Well Constr Permit:	509213	Range ID:	16.0
WCP Status:	6	SPFWE:	428608.18839159
Well No:	1	SPFWN:	1297460.89166551
License No:	2879	GIS Update:	25-May-2005
Permit Issued:	11-Jan-1991	Last Update:	13-Jan-2007
Data Collect Site:	NO	Township I:	30.0
Water Use Permit:	NO	UTM Easting:	332238.681
Well Drill:	AUGER	UTM Northing:	3087432.389
Well Depth:	12.0	Point X:	-82.7045411869389
Well Casing:	2.0	Point Y:	27.9012592255539
Casing to:	2.0	Latitude:	27 54 04.53
Static Water:	0.0	Longitude:	82 42 16.35
Contractor:	Huss Drilling, Inc		
Site Name:	509213 - 1		
Owner Name:	Pinellas Co Mosquito Control		
WCP Sites:	http://www38.swfwmd.state.fl.us/Support/WCP/WcpDetail.aspx?permit=509213		
Well Use:	MONITOR		
Well Located:			
Well Located 1:	400 118TH AVE N		
Well Located 2:			

Map Key	Direction	Distance (mi)	Distance (ft)	Elevation (ft)	DB
404	ENE	0.73	3,832.83	11.99	WATER WELLS

Wells and Additional Sources Detail Report

Site ID:	108206	Section ID:	4.0
Well Constr Permit:	371698	Range ID:	16.0
WCP Status:	6	SPFWE:	428608.18839159
Well No:	1	SPFWN:	1297460.89166551
License No:	2104	GIS Update:	25-May-2005
Permit Issued:	22-Jan-1982	Last Update:	13-Jan-2007
Data Collect Site:	NO	Township I:	30.0
Water Use Permit:	NO	UTM Easting:	332238.681
Well Drill:	ROTARY	UTM Northing:	3087432.389
Well Depth:	160.0	Point X:	-82.7045411869389
Well Casing:	4.0	Point Y:	27.9012592255539
Casing to:	70.0	Latitude:	27 54 04.53
Static Water:	1.0	Longitude:	82 42 16.35
Contractor:	EDWARD BROWN		
Site Name:	371698 - 1		
Owner Name:	Pinellas County Dept. of Environment & Infrastructure		
WCP Sites:	http://www38.swfwmd.state.fl.us/Support/WCP/WcpDetail.aspx?permit=371698		
Well Use:	IRRIGATION		
Well Located:			
Well Located 1:	440 COURT ST 3RD FLOOR		
Well Located 2:			

Map Key	Direction	Distance (mi)	Distance (ft)	Elevation (ft)	DB
404	ENE	0.73	3,832.83	11.99	WATER WELLS

Site ID:	249529	Section ID:	4.0
Well Constr Permit:	512568	Range ID:	16.0
WCP Status:	6	SPFWE:	428608.18839159
Well No:	2	SPFWN:	1297460.89166551
License No:	7024	GIS Update:	25-May-2005
Permit Issued:	12-Apr-1991	Last Update:	13-Jan-2007
Data Collect Site:	NO	Township I:	30.0
Water Use Permit:	NO	UTM Easting:	332238.681
Well Drill:	AUGER	UTM Northing:	3087432.389
Well Depth:	12.0	Point X:	-82.7045411869389
Well Casing:	2.0	Point Y:	27.9012592255539
Casing to:	2.0	Latitude:	27 54 04.53
Static Water:	0.0	Longitude:	82 42 16.35
Contractor:	HYDROLOGIC FLORIDA, INC.		
Site Name:	512568 - 2		
Owner Name:	Parkway Food Distr. Svc.		
WCP Sites:	http://www38.swfwmd.state.fl.us/Support/WCP/WcpDetail.aspx?permit=512568		
Well Use:	MONITOR		
Well Located:			
Well Located 1:	5160 - 140TH AVE., NORTH		
Well Located 2:			

Wells and Additional Sources Detail Report

Map Key	Direction	Distance (mi)	Distance (ft)	Elevation (ft)	DB
404	ENE	0.73	3,832.83	11.99	WATER WELLS

Site ID:	234341	Section ID:	4.0
Well Constr Permit:	497847	Range ID:	16.0
WCP Status:	6	SPFWE:	428608.18839159
Well No:	1	SPFWN:	1297460.89166551
License No:	7084	GIS Update:	25-May-2005
Permit Issued:	01-May-1990	Last Update:	13-Jan-2007
Data Collect Site:	NO	Township I:	30.0
Water Use Permit:	NO	UTM Easting:	332238.681
Well Drill:	COMBINATION (TWO OR MORE METHODS)	UTM Northing:	3087432.389
Well Depth:	13.0	Point X:	-82.7045411869389
Well Casing:	2.0	Point Y:	27.9012592255539
Casing to:	3.0	Latitude:	27 54 04.53
Static Water:	0.0	Longitude:	82 42 16.35
Contractor:	GORDON TESTON		
Site Name:	497847 - 1		
Owner Name:	Pinellas County Dept. of Environment & Infrastructure		
WCP Sites:	http://www38.swfwmd.state.fl.us/Support/WCP/WcpDetail.aspx?permit=497847		
Well Use:	MONITOR		
Well Located:			
Well Located 1:	440 COURT ST 3RD FLOOR		
Well Located 2:			

Map Key	Direction	Distance (mi)	Distance (ft)	Elevation (ft)	DB
404	ENE	0.73	3,832.83	11.99	WATER WELLS

Site ID:	202083	Section ID:	4.0
Well Constr Permit:	465587	Range ID:	16.0
WCP Status:	6	SPFWE:	428608.18839159
Well No:	1	SPFWN:	1297460.89166551
License No:	2254	GIS Update:	25-May-2005
Permit Issued:	15-Aug-1988	Last Update:	13-Jan-2007
Data Collect Site:	NO	Township I:	30.0
Water Use Permit:	NO	UTM Easting:	332238.681
Well Drill:	AUGER	UTM Northing:	3087432.389
Well Depth:	11.0	Point X:	-82.7045411869389
Well Casing:	2.0	Point Y:	27.9012592255539
Casing to:	11.0	Latitude:	27 54 04.53
Static Water:	0.0	Longitude:	82 42 16.35
Contractor:	IMPERIAL TESTING LABS		
Site Name:	465587 - 1		
Owner Name:	Electric Fuels		
WCP Sites:	http://www38.swfwmd.state.fl.us/Support/WCP/WcpDetail.aspx?permit=465587		

Well Use:	MONITOR
Well Located:	
Well Located 1:	4420 PENDOLA POINT ROAD
Well Located 2:	

Map Key	Direction	Distance (mi)	Distance (ft)	Elevation (ft)	DB
404	ENE	0.73	3,832.83	11.99	WATER WELLS

Site ID:	288606	Section ID:	4.0
Well Constr Permit:	537123	Range ID:	16.0
WCP Status:	6	SPFWE:	428608.18839159
Well No:	7	SPFWN:	1297460.89166551
License No:	2879	GIS Update:	31-Oct-2006
Permit Issued:	16-Apr-1993	Last Update:	13-Jan-2007
Data Collect Site:	NO	Township I:	30.0
Water Use Permit:	NO	UTM Easting:	332238.681
Well Drill:	AUGER	UTM Northing:	3087432.389
Well Depth:	25.0	Point X:	-82.7045411869389
Well Casing:	2.0	Point Y:	27.9012592255539
Casing to:	15.0	Latitude:	27 54 04.53
Static Water:	0.0	Longitude:	82 42 16.35
Contractor:	Huss Drilling, Inc		
Site Name:	537123 - 7		
Owner Name:	Erm-South, Inc.		
WCP Sites:	http://www38.swfwmd.state.fl.us/Support/WCP/WcpDetail.aspx?permit=537123		
Well Use:	MONITOR		
Well Located:			
Well Located 1:	9501 PRINCESS PALM AVE STE 100		
Well Located 2:			

Map Key	Direction	Distance (mi)	Distance (ft)	Elevation (ft)	DB
404	ENE	0.73	3,832.83	11.99	WATER WELLS

Site ID:	240586	Section ID:	4.0
Well Constr Permit:	504093	Range ID:	16.0
WCP Status:	6	SPFWE:	428608.18839159
Well No:	1	SPFWN:	1297460.89166551
License No:	9105	GIS Update:	25-May-2005
Permit Issued:	13-Sep-1990	Last Update:	13-Jan-2007
Data Collect Site:	NO	Township I:	30.0
Water Use Permit:	NO	UTM Easting:	332238.681
Well Drill:	AUGER	UTM Northing:	3087432.389
Well Depth:	15.0	Point X:	-82.7045411869389
Well Casing:	2.0	Point Y:	27.9012592255539
Casing to:	5.0	Latitude:	27 54 04.53
Static Water:	4.0	Longitude:	82 42 16.35

Wells and Additional Sources Detail Report

Contractor:	JOHN MAURER
Site Name:	504093 - 1
Owner Name:	Zero Corporation
WCP Sites:	http://www38.swfwmd.state.fl.us/Support/WCP/WcpDetail.aspx?permit=504093
Well Use:	MONITOR
Well Located:	
Well Located 1:	288 MAIN STREET
Well Located 2:	

Map Key	Direction	Distance (mi)	Distance (ft)	Elevation (ft)	DB
404	ENE	0.73	3,832.83	11.99	WATER WELLS

Site ID:	320466	Section ID:	4.0
Well Constr Permit:	556211	Range ID:	16.0
WCP Status:	6	SPFWE:	428608.18839159
Well No:	2	SPFWN:	1297460.89166551
License No:	7078	GIS Update:	25-May-2005
Permit Issued:	09-Aug-1994	Last Update:	13-Jan-2007
Data Collect Site:	NO	Township I:	30.0
Water Use Permit:	NO	UTM Easting:	332238.681
Well Drill:	AUGER	UTM Northing:	3087432.389
Well Depth:	28.0	Point X:	-82.7045411869389
Well Casing:	2.0	Point Y:	27.9012592255539
Casing to:	10.0	Latitude:	27 54 04.53
Static Water:	15.0	Longitude:	82 42 16.35
Contractor:	CH2M HILL INC		
Site Name:	556211 - 2		
Owner Name:	Pinellas Co Bocc Public Wks Eng Dept		
WCP Sites:	http://www38.swfwmd.state.fl.us/Support/WCP/WcpDetail.aspx?permit=556211		
Well Use:	MONITOR		
Well Located:			
Well Located 1:	315 COURT ST		
Well Located 2:			

Map Key	Direction	Distance (mi)	Distance (ft)	Elevation (ft)	DB
404	ENE	0.73	3,832.83	11.99	WATER WELLS

Site ID:	213433	Section ID:	4.0
Well Constr Permit:	476937	Range ID:	16.0
WCP Status:	7	SPFWE:	428608.18839159
Well No:	0	SPFWN:	1297460.89166551
License No:	7039	GIS Update:	15-Jan-2007
Permit Issued:	10-Mar-1989	Last Update:	13-Jan-2007
Data Collect Site:	NO	Township I:	30.0
Water Use Permit:	NO	UTM Easting:	332238.681
Well Drill:		UTM Northing:	3087432.389

Well Depth:	0.0	Point X:	-82.7045411869389
Well Casing:	4.0	Point Y:	27.9012592255539
Casing to:	0.0	Latitude:	27 54 04.53
Static Water:	0.0	Longitude:	82 42 16.35
Contractor:	IT ENVIRONMENTAL SERVICES INC		
Site Name:	476937 - 1		
Owner Name:	Exxon Co Usa		
WCP Sites:	http://www38.swfwmd.state.fl.us/Support/WCP/WcpDetail.aspx?permit=476937		
Well Use:	MONITOR		
Well Located:			
Well Located 1:	PO BOX 4386		
Well Located 2:			

Map Key	Direction	Distance (mi)	Distance (ft)	Elevation (ft)	DB
404	ENE	0.73	3,832.83	11.99	WATER WELLS

Site ID:	234331	Section ID:	4.0
Well Constr Permit:	497837	Range ID:	16.0
WCP Status:	6	SPFWE:	428608.18839159
Well No:	1	SPFWN:	1297460.89166551
License No:	7084	GIS Update:	25-May-2005
Permit Issued:	01-May-1990	Last Update:	13-Jan-2007
Data Collect Site:	NO	Township I:	30.0
Water Use Permit:	NO	UTM Easting:	332238.681
Well Drill:	COMBINATION (TWO OR MORE METHODS)	UTM Northing:	3087432.389
Well Depth:	13.0	Point X:	-82.7045411869389
Well Casing:	2.0	Point Y:	27.9012592255539
Casing to:	3.0	Latitude:	27 54 04.53
Static Water:	0.0	Longitude:	82 42 16.35
Contractor:	GORDON TESTON		
Site Name:	497837 - 1		
Owner Name:	Pinellas County Dept. of Environment & Infrastructure		
WCP Sites:	http://www38.swfwmd.state.fl.us/Support/WCP/WcpDetail.aspx?permit=497837		
Well Use:	MONITOR		
Well Located:			
Well Located 1:	440 COURT ST 3RD FLOOR		
Well Located 2:			

Map Key	Direction	Distance (mi)	Distance (ft)	Elevation (ft)	DB
404	ENE	0.73	3,832.83	11.99	WATER WELLS

Site ID:	149238	Section ID:	4.0
Well Constr Permit:	412717	Range ID:	16.0
WCP Status:	6	SPFWE:	428608.18839159
Well No:	1	SPFWN:	1297460.89166551

Wells and Additional Sources Detail Report

License No:	1369	GIS Update:	25-May-2005
Permit Issued:	20-Feb-1986	Last Update:	13-Jan-2007
Data Collect Site:	NO	Township I:	30.0
Water Use Permit:	NO	UTM Easting:	332238.681
Well Drill:	ROTARY	UTM Northing:	3087432.389
Well Depth:	140.0	Point X:	-82.7045411869389
Well Casing:	4.0	Point Y:	27.9012592255539
Casing to:	72.0	Latitude:	27 54 04.53
Static Water:	6.0	Longitude:	82 42 16.35
Contractor:	FOURQUREAN WELL DRILLING		
Site Name:	412717 - 1		
Owner Name:	Rubin Development		
WCP Sites:	http://www38.swfwmd.state.fl.us/Support/WCP/WcpDetail.aspx?permit=412717		
Well Use:	IRRIGATION		
Well Located:			
Well Located 1:	5590 ULMERTON ROAD		
Well Located 2:			

Map Key	Direction	Distance (mi)	Distance (ft)	Elevation (ft)	DB
404	ENE	0.73	3,832.83	11.99	WATER WELLS

Site ID:	213432	Section ID:	4.0
Well Constr Permit:	476936	Range ID:	16.0
WCP Status:	6	SPFWE:	428608.18839159
Well No:	1	SPFWN:	1297460.89166551
License No:	7039	GIS Update:	25-May-2005
Permit Issued:	10-Mar-1989	Last Update:	13-Jan-2007
Data Collect Site:	NO	Township I:	30.0
Water Use Permit:	NO	UTM Easting:	332238.681
Well Drill:	AUGER	UTM Northing:	3087432.389
Well Depth:	10.0	Point X:	-82.7045411869389
Well Casing:	4.0	Point Y:	27.9012592255539
Casing to:	10.0	Latitude:	27 54 04.53
Static Water:	4.0	Longitude:	82 42 16.35
Contractor:	IT ENVIRONMENTAL SERVICES INC		
Site Name:	476936 - 1		
Owner Name:	Exxon Co Usa		
WCP Sites:	http://www38.swfwmd.state.fl.us/Support/WCP/WcpDetail.aspx?permit=476936		
Well Use:	MONITOR		
Well Located:			
Well Located 1:	PO BOX 4386		
Well Located 2:			

Map Key	Direction	Distance (mi)	Distance (ft)	Elevation (ft)	DB
404	ENE	0.73	3,832.83	11.99	WATER WELLS

Wells and Additional Sources Detail Report

Site ID:	231358	Section ID:	4.0
Well Constr Permit:	494863	Range ID:	16.0
WCP Status:	6	SPFWE:	428608.18839159
Well No:	1	SPFWN:	1297460.89166551
License No:	9092	GIS Update:	25-May-2005
Permit Issued:	26-Feb-1990	Last Update:	13-Jan-2007
Data Collect Site:	NO	Township I:	30.0
Water Use Permit:	NO	UTM Easting:	332238.681
Well Drill:	AUGER	UTM Northing:	3087432.389
Well Depth:	12.0	Point X:	-82.7045411869389
Well Casing:	4.0	Point Y:	27.9012592255539
Casing to:	2.0	Latitude:	27 54 04.53
Static Water:	6.0	Longitude:	82 42 16.35
Contractor:	ENVIROPACT, INC.		
Site Name:	494863 - 1		
Owner Name:	Shell Oil Corporation		
WCP Sites:	http://www38.swfwmd.state.fl.us/Support/WCP/WcpDetail.aspx?permit=494863		
Well Use:	MONITOR		
Well Located:			
Well Located 1:	3810 NORTH 40TH STREET		
Well Located 2:			

Map Key	Direction	Distance (mi)	Distance (ft)	Elevation (ft)	DB
404	ENE	0.73	3,832.83	11.99	WATER WELLS

Site ID:	230084	Section ID:	4.0
Well Constr Permit:	493589	Range ID:	16.0
WCP Status:	6	SPFWE:	428608.18839159
Well No:	1	SPFWN:	1297460.89166551
License No:	9062	GIS Update:	25-May-2005
Permit Issued:	31-Jan-1990	Last Update:	13-Jan-2007
Data Collect Site:	NO	Township I:	30.0
Water Use Permit:	NO	UTM Easting:	332238.681
Well Drill:	AUGER	UTM Northing:	3087432.389
Well Depth:	13.0	Point X:	-82.7045411869389
Well Casing:	4.0	Point Y:	27.9012592255539
Casing to:	3.0	Latitude:	27 54 04.53
Static Water:	6.0	Longitude:	82 42 16.35
Contractor:	LARC DRILLING INC.		
Site Name:	493589 - 1		
Owner Name:	Pinellas County Dept. of Environment & Infrastructure		
WCP Sites:	http://www38.swfwmd.state.fl.us/Support/WCP/WcpDetail.aspx?permit=493589		
Well Use:	MONITOR		
Well Located:			
Well Located 1:	440 COURT ST 3RD FLOOR		
Well Located 2:			

Map Key	Direction	Distance (mi)	Distance (ft)	Elevation (ft)	DB
404	ENE	0.73	3,832.83	11.99	WATER WELLS

Site ID:	286133	Section ID:	4.0
Well Constr Permit:	535522	Range ID:	16.0
WCP Status:	6	SPFWE:	428608.18839159
Well No:	3	SPFWN:	1297460.89166551
License No:	2879	GIS Update:	31-Oct-2006
Permit Issued:	05-Mar-1993	Last Update:	13-Jan-2007
Data Collect Site:	NO	Township I:	30.0
Water Use Permit:	NO	UTM Easting:	332238.681
Well Drill:	AUGER	UTM Northing:	3087432.389
Well Depth:	25.0	Point X:	-82.7045411869389
Well Casing:	4.0	Point Y:	27.9012592255539
Casing to:	15.0	Latitude:	27 54 04.53
Static Water:	0.0	Longitude:	82 42 16.35
Contractor:	Huss Drilling, Inc		
Site Name:	535522 - 3		
Owner Name:	Erm-South, Inc.		
WCP Sites:	http://www38.swfwmd.state.fl.us/Support/WCP/WcpDetail.aspx?permit=535522		
Well Use:	MONITOR		
Well Located:			
Well Located 1:	9501 PRINCESS PALM AVE STE 100		
Well Located 2:			

Map Key	Direction	Distance (mi)	Distance (ft)	Elevation (ft)	DB
404	ENE	0.73	3,832.83	11.99	WATER WELLS

Site ID:	234339	Section ID:	4.0
Well Constr Permit:	497845	Range ID:	16.0
WCP Status:	6	SPFWE:	428608.18839159
Well No:	1	SPFWN:	1297460.89166551
License No:	7084	GIS Update:	25-May-2005
Permit Issued:	01-May-1990	Last Update:	13-Jan-2007
Data Collect Site:	NO	Township I:	30.0
Water Use Permit:	NO	UTM Easting:	332238.681
Well Drill:	COMBINATION (TWO OR MORE METHODS)	UTM Northing:	3087432.389
Well Depth:	13.0	Point X:	-82.7045411869389
Well Casing:	2.0	Point Y:	27.9012592255539
Casing to:	3.0	Latitude:	27 54 04.53
Static Water:	0.0	Longitude:	82 42 16.35
Contractor:	GORDON TESTON		
Site Name:	497845 - 1		
Owner Name:	Pinellas County Dept. of Environment & Infrastructure		
WCP Sites:	http://www38.swfwmd.state.fl.us/Support/WCP/WcpDetail.aspx?permit=497845		

Well Use:	MONITOR
Well Located:	
Well Located 1:	440 COURT ST 3RD FLOOR
Well Located 2:	

Map Key	Direction	Distance (mi)	Distance (ft)	Elevation (ft)	DB
404	ENE	0.73	3,832.83	11.99	WATER WELLS

Site ID:	171423	Section ID:	4.0
Well Constr Permit:	434926	Range ID:	16.0
WCP Status:	6	SPFWE:	428608.18839159
Well No:	1	SPFWN:	1297460.89166551
License No:	2525	GIS Update:	25-May-2005
Permit Issued:	10-Jul-1987	Last Update:	13-Jan-2007
Data Collect Site:	NO	Township I:	30.0
Water Use Permit:	NO	UTM Easting:	332238.681
Well Drill:	ROTARY	UTM Northing:	3087432.389
Well Depth:	32.0	Point X:	-82.7045411869389
Well Casing:	2.0	Point Y:	27.9012592255539
Casing to:	2.0	Latitude:	27 54 04.53
Static Water:	0.0	Longitude:	82 42 16.35
Contractor:	MIXON FOUNDATION & DRILLING		
Site Name:	434926 - 1		
Owner Name:	St Petersburg Auto Auction		
WCP Sites:	http://www38.swfwmd.state.fl.us/Support/WCP/WcpDetail.aspx?permit=434926		
Well Use:	MONITOR		
Well Located:			
Well Located 1:	14950 ROOSEVELT BLVD		
Well Located 2:			

Map Key	Direction	Distance (mi)	Distance (ft)	Elevation (ft)	DB
404	ENE	0.73	3,832.83	11.99	WATER WELLS

Site ID:	245708	Section ID:	4.0
Well Constr Permit:	509217	Range ID:	16.0
WCP Status:	6	SPFWE:	428608.18839159
Well No:	1	SPFWN:	1297460.89166551
License No:	2879	GIS Update:	25-May-2005
Permit Issued:	11-Jan-1991	Last Update:	13-Jan-2007
Data Collect Site:	NO	Township I:	30.0
Water Use Permit:	NO	UTM Easting:	332238.681
Well Drill:	AUGER	UTM Northing:	3087432.389
Well Depth:	12.0	Point X:	-82.7045411869389
Well Casing:	2.0	Point Y:	27.9012592255539
Casing to:	2.0	Latitude:	27 54 04.53
Static Water:	0.0	Longitude:	82 42 16.35

Wells and Additional Sources Detail Report

Contractor:	Huss Drilling, Inc
Site Name:	509217 - 1
Owner Name:	Pinellas Co Mosquito Control
WCP Sites:	http://www38.swfwmd.state.fl.us/Support/WCP/WcpDetail.aspx?permit=509217
Well Use:	MONITOR
Well Located:	
Well Located 1:	400 118TH AVE N
Well Located 2:	

Map Key	Direction	Distance (mi)	Distance (ft)	Elevation (ft)	DB
404	ENE	0.73	3,832.83	11.99	WATER WELLS

Site ID:	202082	Section ID:	4.0
Well Constr Permit:	465586	Range ID:	16.0
WCP Status:	6	SPFWE:	428608.18839159
Well No:	1	SPFWN:	1297460.89166551
License No:	2254	GIS Update:	25-May-2005
Permit Issued:	15-Aug-1988	Last Update:	13-Jan-2007
Data Collect Site:	NO	Township I:	30.0
Water Use Permit:	NO	UTM Easting:	332238.681
Well Drill:	AUGER	UTM Northing:	3087432.389
Well Depth:	11.0	Point X:	-82.7045411869389
Well Casing:	2.0	Point Y:	27.9012592255539
Casing to:	11.0	Latitude:	27 54 04.53
Static Water:	0.0	Longitude:	82 42 16.35
Contractor:	IMPERIAL TESTING LABS		
Site Name:	465586 - 1		
Owner Name:	Electric Fuels		
WCP Sites:	http://www38.swfwmd.state.fl.us/Support/WCP/WcpDetail.aspx?permit=465586		
Well Use:	MONITOR		
Well Located:			
Well Located 1:	4420 PENDOLA POINT ROAD		
Well Located 2:			

Map Key	Direction	Distance (mi)	Distance (ft)	Elevation (ft)	DB
404	ENE	0.73	3,832.83	11.99	WATER WELLS

Site ID:	234335	Section ID:	4.0
Well Constr Permit:	497841	Range ID:	16.0
WCP Status:	7	SPFWE:	428608.18839159
Well No:	0	SPFWN:	1297460.89166551
License No:	7084	GIS Update:	15-Jan-2007
Permit Issued:	01-May-1990	Last Update:	13-Jan-2007
Data Collect Site:	NO	Township I:	30.0
Water Use Permit:	NO	UTM Easting:	332238.681
Well Drill:		UTM Northing:	3087432.389

Well Depth:	0.0	Point X:	-82.7045411869389
Well Casing:	2.0	Point Y:	27.9012592255539
Casing to:	0.0	Latitude:	27 54 04.53
Static Water:	0.0	Longitude:	82 42 16.35
Contractor:	GORDON TESTON		
Site Name:	497841 - 1		
Owner Name:	Pinellas County Dept. of Environment & Infrastructure		
WCP Sites:	http://www38.swfwmd.state.fl.us/Support/WCP/WcpDetail.aspx?permit=497841		
Well Use:	MONITOR		
Well Located:			
Well Located 1:	440 COURT ST 3RD FLOOR		
Well Located 2:			

Map Key	Direction	Distance (mi)	Distance (ft)	Elevation (ft)	DB
404	ENE	0.73	3,832.83	11.99	WATER WELLS

Site ID:	219670	Section ID:	4.0
Well Constr Permit:	483174	Range ID:	16.0
WCP Status:	6	SPFWE:	428608.18839159
Well No:	1	SPFWN:	1297460.89166551
License No:	2803	GIS Update:	25-May-2005
Permit Issued:	10-Jul-1989	Last Update:	13-Jan-2007
Data Collect Site:	NO	Township I:	30.0
Water Use Permit:	NO	UTM Easting:	332238.681
Well Drill:	AUGER	UTM Northing:	3087432.389
Well Depth:	13.0	Point X:	-82.7045411869389
Well Casing:	2.0	Point Y:	27.9012592255539
Casing to:	3.0	Latitude:	27 54 04.53
Static Water:	0.0	Longitude:	82 42 16.35
Contractor:	C.H. CHANCEY		
Site Name:	483174 - 1		
Owner Name:	Florida Department of Transportation		
WCP Sites:	http://www38.swfwmd.state.fl.us/Support/WCP/WcpDetail.aspx?permit=483174		
Well Use:	MONITOR		
Well Located:			
Well Located 1:	PO BOX 1249		
Well Located 2:			

Map Key	Direction	Distance (mi)	Distance (ft)	Elevation (ft)	DB
404	ENE	0.73	3,832.83	11.99	WATER WELLS

Site ID:	77213	Section ID:	4.0
Well Constr Permit:	340703	Range ID:	16.0
WCP Status:	6	SPFWE:	428608.18839159
Well No:	0	SPFWN:	1297460.89166551
License No:	1525	GIS Update:	15-Jan-2007

Permit Issued:	01-Jan-1970	Last Update:	13-Jan-2007
Data Collect Site:	NO	Township I:	30.0
Water Use Permit:	NO	UTM Easting:	332238.681
Well Drill:		UTM Northing:	3087432.389
Well Depth:	0.0	Point X:	-82.7045411869389
Well Casing:	4.0	Point Y:	27.9012592255539
Casing to:	0.0	Latitude:	27 54 04.53
Static Water:	0.0	Longitude:	82 42 16.35
Contractor:	BROESKE ENTERPRISES OF PASCO INC		
Site Name:	340703 - 1		
Owner Name:	Central Pin		
WCP Sites:	http://www38.swfwmd.state.fl.us/Support/WCP/WcpDetail.aspx?permit=340703		
Well Use:	IRRIGATION		
Well Located:			
Well Located 1:	NO ADDRESS		
Well Located 2:			

Map Key	Direction	Distance (mi)	Distance (ft)	Elevation (ft)	DB
404	ENE	0.73	3,832.83	11.99	WATER WELLS

Site ID:	169832	Section ID:	4.0
Well Constr Permit:	433335	Range ID:	16.0
WCP Status:	6	SPFWE:	428608.18839159
Well No:	1	SPFWN:	1297460.89166551
License No:	2825	GIS Update:	25-May-2005
Permit Issued:	09-Jun-1987	Last Update:	13-Jan-2007
Data Collect Site:	NO	Township I:	30.0
Water Use Permit:	NO	UTM Easting:	332238.681
Well Drill:	AUGER	UTM Northing:	3087432.389
Well Depth:	16.0	Point X:	-82.7045411869389
Well Casing:	2.0	Point Y:	27.9012592255539
Casing to:	6.0	Latitude:	27 54 04.53
Static Water:	0.0	Longitude:	82 42 16.35
Contractor:	LAW ENGINEERING & TESTING CO		
Site Name:	433335 - 1		
Owner Name:	Pinellas County Dept. of Environment & Infrastructure		
WCP Sites:	http://www38.swfwmd.state.fl.us/Support/WCP/WcpDetail.aspx?permit=433335		
Well Use:	MONITOR		
Well Located:			
Well Located 1:	440 COURT ST 3RD FLOOR		
Well Located 2:			

Map Key	Direction	Distance (mi)	Distance (ft)	Elevation (ft)	DB
404	ENE	0.73	3,832.83	11.99	WATER WELLS

Site ID:	253421	Section ID:	4.0

Well Constr Permit:	515132	Range ID:	16.0
WCP Status:	6	SPFWE:	428608.18839159
Well No:	2	SPFWN:	1297460.89166551
License No:	2525	GIS Update:	31-Oct-2006
Permit Issued:	11-Jul-1991	Last Update:	13-Jan-2007
Data Collect Site:	NO	Township I:	30.0
Water Use Permit:	NO	UTM Easting:	332238.681
Well Drill:	ROTARY	UTM Northing:	3087432.389
Well Depth:	18.0	Point X:	-82.7045411869389
Well Casing:	2.0	Point Y:	27.9012592255539
Casing to:	3.0	Latitude:	27 54 04.53
Static Water:	0.0	Longitude:	82 42 16.35
Contractor:	MIXON FOUNDATION & DRILLING		
Site Name:	515132 - 2		
Owner Name:	St Petersburg Auto Auction		
WCP Sites:	http://www38.swfwmd.state.fl.us/Support/WCP/WcpDetail.aspx?permit=515132		
Well Use:	MONITOR		
Well Located:			
Well Located 1:	14950 ROOSEVELT BLVD		
Well Located 2:			

Map Key	Direction	Distance (mi)	Distance (ft)	Elevation (ft)	DB
404	ENE	0.73	3,832.83	11.99	WATER WELLS

Site ID:	237124	Section ID:	4.0
Well Constr Permit:	500630	Range ID:	16.0
WCP Status:	6	SPFWE:	428608.18839159
Well No:	1	SPFWN:	1297460.89166551
License No:	2879	GIS Update:	25-May-2005
Permit Issued:	20-Jun-1990	Last Update:	13-Jan-2007
Data Collect Site:	NO	Township I:	30.0
Water Use Permit:	NO	UTM Easting:	332238.681
Well Drill:	AUGER	UTM Northing:	3087432.389
Well Depth:	15.0	Point X:	-82.7045411869389
Well Casing:	2.0	Point Y:	27.9012592255539
Casing to:	5.0	Latitude:	27 54 04.53
Static Water:	0.0	Longitude:	82 42 16.35
Contractor:	Huss Drilling, Inc		
Site Name:	500630 - 1		
Owner Name:	Enviropact		
WCP Sites:	http://www38.swfwmd.state.fl.us/Support/WCP/WcpDetail.aspx?permit=500630		
Well Use:	MONITOR		
Well Located:			
Well Located 1:	14501 49TH STREET N.		
Well Located 2:			

Map Key	Direction	Distance (mi)	Distance (ft)	Elevation (ft)	DB

404	ENE	0.73	3,832.83	11.99	WATER WELLS

Site ID:	200458	Section ID:	4.0
Well Constr Permit:	463962	Range ID:	16.0
WCP Status:	6	SPFWE:	428608.18839159
Well No:	1	SPFWN:	1297460.89166551
License No:	2987	GIS Update:	25-May-2005
Permit Issued:	15-Jul-1988	Last Update:	13-Jan-2007
Data Collect Site:	NO	Township I:	30.0
Water Use Permit:	NO	UTM Easting:	332238.681
Well Drill:	AUGER	UTM Northing:	3087432.389
Well Depth:	15.0	Point X:	-82.7045411869389
Well Casing:	2.0	Point Y:	27.9012592255539
Casing to:	15.0	Latitude:	27 54 04.53
Static Water:	0.0	Longitude:	82 42 16.35
Contractor:	W GRADY SWANN INC		
Site Name:	463962 - 1		
Owner Name:	Carolina Freight Carriers		
WCP Sites:	http://www38.swfwmd.state.fl.us/Support/WCP/WcpDetail.aspx?permit=463962		
Well Use:	MONITOR		
Well Located:			
Well Located 1:	12050 49TH ST N		
Well Located 2:			

Map Key	Direction	Distance (mi)	Distance (ft)	Elevation (ft)	DB
404	ENE	0.73	3,832.83	11.99	WATER WELLS

Site ID:	224595	Section ID:	4.0
Well Constr Permit:	488099	Range ID:	16.0
WCP Status:	6	SPFWE:	428608.18839159
Well No:	1	SPFWN:	1297460.89166551
License No:	2803	GIS Update:	25-May-2005
Permit Issued:	23-Oct-1989	Last Update:	13-Jan-2007
Data Collect Site:	NO	Township I:	30.0
Water Use Permit:	NO	UTM Easting:	332238.681
Well Drill:	AUGER	UTM Northing:	3087432.389
Well Depth:	13.0	Point X:	-82.7045411869389
Well Casing:	2.0	Point Y:	27.9012592255539
Casing to:	3.0	Latitude:	27 54 04.53
Static Water:	0.0	Longitude:	82 42 16.35
Contractor:	C.H. CHANCEY		
Site Name:	488099 - 1		
Owner Name:	Florida Department of Transportation		
WCP Sites:	http://www38.swfwmd.state.fl.us/Support/WCP/WcpDetail.aspx?permit=488099		
Well Use:	MONITOR		

Well Located:
Well Located 1: PO BOX 1249
Well Located 2:

Map Key	Direction	Distance (mi)	Distance (ft)	Elevation (ft)	DB
404	ENE	0.73	3,832.83	11.99	WATER WELLS

Site ID:	312340	Section ID:	4.0
Well Constr Permit:	551329	Range ID:	16.0
WCP Status:	6	SPFWE:	428608.18839159
Well No:	3	SPFWN:	1297460.89166551
License No:	2879	GIS Update:	25-May-2005
Permit Issued:	22-Apr-1994	Last Update:	13-Jan-2007
Data Collect Site:	NO	Township I:	30.0
Water Use Permit:	NO	UTM Easting:	332238.681
Well Drill:	AUGER	UTM Northing:	3087432.389
Well Depth:	25.0	Point X:	-82.7045411869389
Well Casing:	2.0	Point Y:	27.9012592255539
Casing to:	15.0	Latitude:	27 54 04.53
Static Water:	0.0	Longitude:	82 42 16.35
Contractor:	Huss Drilling, Inc		
Site Name:	551329 - 3		
Owner Name:	Erm-South, Inc.		
WCP Sites:	http://www38.swfwmd.state.fl.us/Support/WCP/WcpDetail.aspx?permit=551329		
Well Use:	MONITOR		
Well Located:			
Well Located 1:	9501 PRINCESS PALM AVE STE 100		
Well Located 2:			

Map Key	Direction	Distance (mi)	Distance (ft)	Elevation (ft)	DB
404	ENE	0.73	3,832.83	11.99	WATER WELLS

Site ID:	302339	Section ID:	4.0
Well Constr Permit:	545485	Range ID:	16.0
WCP Status:	6	SPFWE:	428608.18839159
Well No:	3	SPFWN:	1297460.89166551
License No:	2913	GIS Update:	25-May-2005
Permit Issued:	23-Nov-1993	Last Update:	13-Jan-2007
Data Collect Site:	NO	Township I:	30.0
Water Use Permit:	NO	UTM Easting:	332238.681
Well Drill:	AUGER	UTM Northing:	3087432.389
Well Depth:	12.0	Point X:	-82.7045411869389
Well Casing:	2.0	Point Y:	27.9012592255539
Casing to:	2.0	Latitude:	27 54 04.53
Static Water:	0.0	Longitude:	82 42 16.35
Contractor:	DAVID I GRIFFEY		

Wells and Additional Sources Detail Report

Site Name:	545485 - 3
Owner Name:	Pinellas Suncoast
WCP Sites:	http://www38.swfwmd.state.fl.us/Support/WCP/WcpDetail.aspx?permit=545485
Well Use:	MONITOR
Well Located:	
Well Located 1:	3201 SCHERER DR N
Well Located 2:	

Map Key	Direction	Distance (mi)	Distance (ft)	Elevation (ft)	DB
404	ENE	0.73	3,832.83	11.99	WATER WELLS

Site ID:	148562	Section ID:	4.0
Well Constr Permit:	412041	Range ID:	16.0
WCP Status:	6	SPFWE:	428608.18839159
Well No:	1	SPFWN:	1297460.89166551
License No:	1369	GIS Update:	25-May-2005
Permit Issued:	30-Jan-1986	Last Update:	13-Jan-2007
Data Collect Site:	NO	Township I:	30.0
Water Use Permit:	NO	UTM Easting:	332238.681
Well Drill:	ROTARY	UTM Northing:	3087432.389
Well Depth:	160.0	Point X:	-82.7045411869389
Well Casing:	4.0	Point Y:	27.9012592255539
Casing to:	90.0	Latitude:	27 54 04.53
Static Water:	15.0	Longitude:	82 42 16.35
Contractor:	FOURQUREAN WELL DRILLING		
Site Name:	412041 - 1		
Owner Name:	Frontier Communications		
WCP Sites:	http://www38.swfwmd.state.fl.us/Support/WCP/WcpDetail.aspx?permit=412041		
Well Use:	IRRIGATION		
Well Located:			
Well Located 1:	PO BOX 110-ONE TAMPA CITY CENTER		
Well Located 2:			

Map Key	Direction	Distance (mi)	Distance (ft)	Elevation (ft)	DB
404	ENE	0.73	3,832.83	11.99	WATER WELLS

Site ID:	240590	Section ID:	4.0
Well Constr Permit:	504097	Range ID:	16.0
WCP Status:	6	SPFWE:	428608.18839159
Well No:	1	SPFWN:	1297460.89166551
License No:	9105	GIS Update:	25-May-2005
Permit Issued:	13-Sep-1990	Last Update:	13-Jan-2007
Data Collect Site:	NO	Township I:	30.0
Water Use Permit:	NO	UTM Easting:	332238.681
Well Drill:	AUGER	UTM Northing:	3087432.389
Well Depth:	47.0	Point X:	-82.7045411869389

Well Casing:	2.0	Point Y:	27.9012592255539
Casing to:	42.0	Latitude:	27 54 04.53
Static Water:	4.0	Longitude:	82 42 16.35
Contractor:	JOHN MAURER		
Site Name:	504097 - 1		
Owner Name:	Zero Corporation		
WCP Sites:	http://www38.swfwmd.state.fl.us/Support/WCP/WcpDetail.aspx?permit=504097		
Well Use:	MONITOR		
Well Located:			
Well Located 1:	288 MAIN STREET		
Well Located 2:			

Map Key	Direction	Distance (mi)	Distance (ft)	Elevation (ft)	DB
404	ENE	0.73	3,832.83	11.99	WATER WELLS

Site ID:	237126	Section ID:	4.0
Well Constr Permit:	500632	Range ID:	16.0
WCP Status:	6	SPFWE:	428608.18839159
Well No:	1	SPFWN:	1297460.89166551
License No:	2879	GIS Update:	25-May-2005
Permit Issued:	20-Jun-1990	Last Update:	13-Jan-2007
Data Collect Site:	NO	Township I:	30.0
Water Use Permit:	NO	UTM Easting:	332238.681
Well Drill:	AUGER	UTM Northing:	3087432.389
Well Depth:	15.0	Point X:	-82.7045411869389
Well Casing:	2.0	Point Y:	27.9012592255539
Casing to:	5.0	Latitude:	27 54 04.53
Static Water:	0.0	Longitude:	82 42 16.35
Contractor:	Huss Drilling, Inc		
Site Name:	500632 - 1		
Owner Name:	Enviropact		
WCP Sites:	http://www38.swfwmd.state.fl.us/Support/WCP/WcpDetail.aspx?permit=500632		
Well Use:	MONITOR		
Well Located:			
Well Located 1:	14501 49TH STREET N.		
Well Located 2:			

Map Key	Direction	Distance (mi)	Distance (ft)	Elevation (ft)	DB
404	ENE	0.73	3,832.83	11.99	WATER WELLS

Site ID:	237070	Section ID:	4.0
Well Constr Permit:	500576	Range ID:	16.0
WCP Status:	7	SPFWE:	428608.18839159
Well No:	0	SPFWN:	1297460.89166551
License No:	2613	GIS Update:	15-Jan-2007
Permit Issued:	18-Jun-1990	Last Update:	13-Jan-2007

Wells and Additional Sources Detail Report

Data Collect Site:	NO	Township I:	30.0
Water Use Permit:	NO	UTM Easting:	332238.681
Well Drill:		UTM Northing:	3087432.389
Well Depth:	0.0	Point X:	-82.7045411869389
Well Casing:	2.0	Point Y:	27.9012592255539
Casing to:	0.0	Latitude:	27 54 04.53
Static Water:	0.0	Longitude:	82 42 16.35
Contractor:	PREFERRED DRILLING SOLUTION INC		
Site Name:	500576 - 1		
Owner Name:	Zero Corporation		
WCP Sites:	http://www38.swfwmd.state.fl.us/Support/WCP/WcpDetail.aspx?permit=500576		
Well Use:	MONITOR		
Well Located:			
Well Located 1:	288 MAIN STREET		
Well Located 2:			

Map Key	Direction	Distance (mi)	Distance (ft)	Elevation (ft)	DB
404	ENE	0.73	3,832.83	11.99	WATER WELLS

Site ID:	234348	Section ID:	4.0
Well Constr Permit:	497854	Range ID:	16.0
WCP Status:	6	SPFWE:	428608.18839159
Well No:	1	SPFWN:	1297460.89166551
License No:	7084	GIS Update:	25-May-2005
Permit Issued:	01-May-1990	Last Update:	13-Jan-2007
Data Collect Site:	NO	Township I:	30.0
Water Use Permit:	NO	UTM Easting:	332238.681
Well Drill:	COMBINATION (TWO OR MORE METHODS)	UTM Northing:	3087432.389
Well Depth:	13.0	Point X:	-82.7045411869389
Well Casing:	2.0	Point Y:	27.9012592255539
Casing to:	3.0	Latitude:	27 54 04.53
Static Water:	0.0	Longitude:	82 42 16.35
Contractor:	GORDON TESTON		
Site Name:	497854 - 1		
Owner Name:	Pinellas County Dept. of Environment & Infrastructure		
WCP Sites:	http://www38.swfwmd.state.fl.us/Support/WCP/WcpDetail.aspx?permit=497854		
Well Use:	MONITOR		
Well Located:			
Well Located 1:	440 COURT ST 3RD FLOOR		
Well Located 2:			

Map Key	Direction	Distance (mi)	Distance (ft)	Elevation (ft)	DB
404	ENE	0.73	3,832.83	11.99	WATER WELLS

Site ID:	50876	Section ID:	4.0

Well Constr Permit:	314365	Range ID:	16.0
WCP Status:	6	SPFWE:	428608.18839159
Well No:	1	SPFWN:	1297460.89166551
License No:	999998	GIS Update:	25-May-2005
Permit Issued:	01-Jan-1970	Last Update:	13-Jan-2007
Data Collect Site:	NO	Township I:	30.0
Water Use Permit:	NO	UTM Easting:	332238.681
Well Drill:	ROTARY	UTM Northing:	3087432.389
Well Depth:	140.0	Point X:	-82.7045411869389
Well Casing:	4.0	Point Y:	27.9012592255539
Casing to:	70.0	Latitude:	27 54 04.53
Static Water:	2.0	Longitude:	82 42 16.35
Contractor:	RECORD MISSING AT UPLOAD		
Site Name:	314365 - 1		
Owner Name:	Pinellas County Dept. of Environment & Infrastructure		
WCP Sites:	http://www38.swfwmd.state.fl.us/Support/WCP/WcpDetail.aspx?permit=314365		
Well Use:	IRRIGATION		
Well Located:			
Well Located 1:	440 COURT ST 3RD FLOOR		
Well Located 2:			

Map Key	Direction	Distance (mi)	Distance (ft)	Elevation (ft)	DB
404	ENE	0.73	3,832.83	11.99	WATER WELLS

Site ID:	305357	Section ID:	4.0
Well Constr Permit:	547184	Range ID:	16.0
WCP Status:	6	SPFWE:	428608.18839159
Well No:	2	SPFWN:	1297460.89166551
License No:	2879	GIS Update:	25-May-2005
Permit Issued:	14-Jan-1994	Last Update:	13-Jan-2007
Data Collect Site:	NO	Township I:	30.0
Water Use Permit:	NO	UTM Easting:	332238.681
Well Drill:	AUGER	UTM Northing:	3087432.389
Well Depth:	15.0	Point X:	-82.7045411869389
Well Casing:	2.0	Point Y:	27.9012592255539
Casing to:	12.0	Latitude:	27 54 04.53
Static Water:	0.0	Longitude:	82 42 16.35
Contractor:	Huss Drilling, Inc		
Site Name:	547184 - 2		
Owner Name:	Patrick Media Group		
WCP Sites:	http://www38.swfwmd.state.fl.us/Support/WCP/WcpDetail.aspx?permit=547184		
Well Use:	REMEDIATION - RECOVERY		
Well Located:			
Well Located 1:	5555 ULMERTON ROAD		
Well Located 2:			

Map Key	Direction	Distance (mi)	Distance (ft)	Elevation (ft)	DB

404	ENE	0.73	3,832.83	11.99	WATER WELLS

Site ID:	272429	Section ID:	4.0
Well Constr Permit:	526934	Range ID:	16.0
WCP Status:	6	SPFWE:	428608.18839159
Well No:	5	SPFWN:	1297460.89166551
License No:	2525	GIS Update:	25-May-2005
Permit Issued:	07-Jul-1992	Last Update:	13-Jan-2007
Data Collect Site:	NO	Township I:	30.0
Water Use Permit:	NO	UTM Easting:	332238.681
Well Drill:	ROTARY	UTM Northing:	3087432.389
Well Depth:	13.0	Point X:	-82.7045411869389
Well Casing:	2.0	Point Y:	27.9012592255539
Casing to:	6.0	Latitude:	27 54 04.53
Static Water:	0.0	Longitude:	82 42 16.35
Contractor:	MIXON FOUNDATION & DRILLING		
Site Name:	526934 - 5		
Owner Name:	Patrick Media Group		
WCP Sites:	http://www38.swfwmd.state.fl.us/Support/WCP/WcpDetail.aspx?permit=526934		
Well Use:	MONITOR		
Well Located:			
Well Located 1:	5555 ULMERTON ROAD		
Well Located 2:			

Map Key	Direction	Distance (mi)	Distance (ft)	Elevation (ft)	DB
404	ENE	0.73	3,832.83	11.99	WATER WELLS

Site ID:	224600	Section ID:	4.0
Well Constr Permit:	488104	Range ID:	16.0
WCP Status:	7	SPFWE:	428608.18839159
Well No:	0	SPFWN:	1297460.89166551
License No:	2803	GIS Update:	15-Jan-2007
Permit Issued:	23-Oct-1989	Last Update:	13-Jan-2007
Data Collect Site:	NO	Township I:	30.0
Water Use Permit:	NO	UTM Easting:	332238.681
Well Drill:		UTM Northing:	3087432.389
Well Depth:	0.0	Point X:	-82.7045411869389
Well Casing:	2.0	Point Y:	27.9012592255539
Casing to:	0.0	Latitude:	27 54 04.53
Static Water:	0.0	Longitude:	82 42 16.35
Contractor:	C.H. CHANCEY		
Site Name:	488104 - 1		
Owner Name:	Florida Department of Transportation		
WCP Sites:	http://www38.swfwmd.state.fl.us/Support/WCP/WcpDetail.aspx?permit=488104		
Well Use:	MONITOR		

Well Located:
Well Located 1: PO BOX 1249
Well Located 2:

Map Key	Direction	Distance (mi)	Distance (ft)	Elevation (ft)	DB
404	ENE	0.73	3,832.83	11.99	WATER WELLS

Site ID:	320469	Section ID:	4.0
Well Constr Permit:	556211	Range ID:	16.0
WCP Status:	6	SPFWE:	428608.18839159
Well No:	5	SPFWN:	1297460.89166551
License No:	7078	GIS Update:	25-May-2005
Permit Issued:	09-Aug-1994	Last Update:	13-Jan-2007
Data Collect Site:	NO	Township I:	30.0
Water Use Permit:	NO	UTM Easting:	332238.681
Well Drill:	AUGER	UTM Northing:	3087432.389
Well Depth:	23.0	Point X:	-82.7045411869389
Well Casing:	2.0	Point Y:	27.9012592255539
Casing to:	17.0	Latitude:	27 54 04.53
Static Water:	15.0	Longitude:	82 42 16.35
Contractor:	CH2M HILL INC		
Site Name:	556211 - 5		
Owner Name:	Pinellas Co Bocc Public Wks Eng Dept		
WCP Sites:	http://www38.swfwmd.state.fl.us/Support/WCP/WcpDetail.aspx?permit=556211		
Well Use:	MONITOR		
Well Located:			
Well Located 1:	315 COURT ST		
Well Located 2:			

Map Key	Direction	Distance (mi)	Distance (ft)	Elevation (ft)	DB
404	ENE	0.73	3,832.83	11.99	WATER WELLS

Site ID:	272426	Section ID:	4.0
Well Constr Permit:	526934	Range ID:	16.0
WCP Status:	6	SPFWE:	428608.18839159
Well No:	2	SPFWN:	1297460.89166551
License No:	2525	GIS Update:	25-May-2005
Permit Issued:	07-Jul-1992	Last Update:	13-Jan-2007
Data Collect Site:	NO	Township I:	30.0
Water Use Permit:	NO	UTM Easting:	332238.681
Well Drill:	ROTARY	UTM Northing:	3087432.389
Well Depth:	13.0	Point X:	-82.7045411869389
Well Casing:	2.0	Point Y:	27.9012592255539
Casing to:	6.0	Latitude:	27 54 04.53
Static Water:	0.0	Longitude:	82 42 16.35
Contractor:	MIXON FOUNDATION & DRILLING		

Wells and Additional Sources Detail Report

Site Name:	526934 - 2
Owner Name:	Patrick Media Group
WCP Sites:	http://www38.swfwmd.state.fl.us/Support/WCP/WcpDetail.aspx?permit=526934
Well Use:	MONITOR
Well Located:	
Well Located 1:	5555 ULMERTON ROAD
Well Located 2:	

Map Key	Direction	Distance (mi)	Distance (ft)	Elevation (ft)	DB
404	ENE	0.73	3,832.83	11.99	WATER WELLS

Site ID:	312329	Section ID:	4.0
Well Constr Permit:	551326	Range ID:	16.0
WCP Status:	6	SPFWE:	428608.18839159
Well No:	1	SPFWN:	1297460.89166551
License No:	2879	GIS Update:	25-May-2005
Permit Issued:	22-Apr-1994	Last Update:	13-Jan-2007
Data Collect Site:	NO	Township I:	30.0
Water Use Permit:	NO	UTM Easting:	332238.681
Well Drill:	ROTARY	UTM Northing:	3087432.389
Well Depth:	24.0	Point X:	-82.7045411869389
Well Casing:	6.0	Point Y:	27.9012592255539
Casing to:	4.0	Latitude:	27 54 04.53
Static Water:	0.0	Longitude:	82 42 16.35
Contractor:	Huss Drilling, Inc		
Site Name:	551326 - 1		
Owner Name:	Erm-South, Inc.		
WCP Sites:	http://www38.swfwmd.state.fl.us/Support/WCP/WcpDetail.aspx?permit=551326		
Well Use:	REMEDIATION - RECOVERY		
Well Located:			
Well Located 1:	9501 PRINCESS PALM AVE STE 100		
Well Located 2:			

Map Key	Direction	Distance (mi)	Distance (ft)	Elevation (ft)	DB
404	ENE	0.73	3,832.83	11.99	WATER WELLS

Site ID:	228305	Section ID:	4.0
Well Constr Permit:	491809	Range ID:	16.0
WCP Status:	6	SPFWE:	428608.18839159
Well No:	1	SPFWN:	1297460.89166551
License No:	9026	GIS Update:	25-May-2005
Permit Issued:	12-Jan-1990	Last Update:	13-Jan-2007
Data Collect Site:	NO	Township I:	30.0
Water Use Permit:	NO	UTM Easting:	332238.681
Well Drill:	ROTARY	UTM Northing:	3087432.389
Well Depth:	10.0	Point X:	-82.7045411869389

Well Casing:	2.0	Point Y:	27.9012592255539
Casing to:	2.0	Latitude:	27 54 04.53
Static Water:	4.0	Longitude:	82 42 16.35
Contractor:	JOHNNY LAMBERT		
Site Name:	491809 - 1		
Owner Name:	Alamo Car Rental		
WCP Sites:	http://www38.swfwmd.state.fl.us/Support/WCP/WcpDetail.aspx?permit=491809		
Well Use:	MONITOR		
Well Located:			
Well Located 1:	14640 46TH ST. N.		
Well Located 2:			

Map Key	Direction	Distance (mi)	Distance (ft)	Elevation (ft)	DB
404	ENE	0.73	3,832.83	11.99	WATER WELLS

Site ID:	219669	Section ID:	4.0
Well Constr Permit:	483173	Range ID:	16.0
WCP Status:	6	SPFWE:	428608.18839159
Well No:	1	SPFWN:	1297460.89166551
License No:	2803	GIS Update:	25-May-2005
Permit Issued:	10-Jul-1989	Last Update:	13-Jan-2007
Data Collect Site:	NO	Township I:	30.0
Water Use Permit:	NO	UTM Easting:	332238.681
Well Drill:	CABLE TOOL	UTM Northing:	3087432.389
Well Depth:	43.0	Point X:	-82.7045411869389
Well Casing:	2.0	Point Y:	27.9012592255539
Casing to:	38.0	Latitude:	27 54 04.53
Static Water:	18.0	Longitude:	82 42 16.35
Contractor:	C.H. CHANCEY		
Site Name:	483173 - 1		
Owner Name:	Florida Department of Transportation		
WCP Sites:	http://www38.swfwmd.state.fl.us/Support/WCP/WcpDetail.aspx?permit=483173		
Well Use:	MONITOR		
Well Located:			
Well Located 1:	PO BOX 1249		
Well Located 2:			

Map Key	Direction	Distance (mi)	Distance (ft)	Elevation (ft)	DB
404	ENE	0.73	3,832.83	11.99	WATER WELLS

Site ID:	275482	Section ID:	4.0
Well Constr Permit:	528876	Range ID:	16.0
WCP Status:	6	SPFWE:	428608.18839159
Well No:	1	SPFWN:	1297460.89166551
License No:	9146	GIS Update:	25-May-2005
Permit Issued:	21-Aug-1992	Last Update:	13-Jan-2007

Data Collect Site:	NO	Township I:	30.0
Water Use Permit:	NO	UTM Easting:	332238.681
Well Drill:	AUGER	UTM Northing:	3087432.389
Well Depth:	12.0	Point X:	-82.7045411869389
Well Casing:	2.0	Point Y:	27.9012592255539
Casing to:	2.0	Latitude:	27 54 04.53
Static Water:	0.0	Longitude:	82 42 16.35
Contractor:	HUSS DRILLING INC.		
Site Name:	528876 - 1		
Owner Name:	Florida Groundwater Services		
WCP Sites:	http://www38.swfwmd.state.fl.us/Support/WCP/WcpDetail.aspx?permit=528876		
Well Use:	MONITOR		
Well Located:			
Well Located 1:	111 SOUTH ARMENIA AVE		
Well Located 2:			

Map Key	Direction	Distance (mi)	Distance (ft)	Elevation (ft)	DB
404	ENE	0.73	3,832.83	11.99	WATER WELLS

Site ID:	249530	Section ID:	4.0
Well Constr Permit:	512568	Range ID:	16.0
WCP Status:	6	SPFWE:	428608.18839159
Well No:	3	SPFWN:	1297460.89166551
License No:	7024	GIS Update:	25-May-2005
Permit Issued:	12-Apr-1991	Last Update:	13-Jan-2007
Data Collect Site:	NO	Township I:	30.0
Water Use Permit:	NO	UTM Easting:	332238.681
Well Drill:	AUGER	UTM Northing:	3087432.389
Well Depth:	12.0	Point X:	-82.7045411869389
Well Casing:	2.0	Point Y:	27.9012592255539
Casing to:	2.0	Latitude:	27 54 04.53
Static Water:	0.0	Longitude:	82 42 16.35
Contractor:	HYDROLOGIC FLORIDA, INC.		
Site Name:	512568 - 3		
Owner Name:	Parkway Food Distr. Svc.		
WCP Sites:	http://www38.swfwmd.state.fl.us/Support/WCP/WcpDetail.aspx?permit=512568		
Well Use:	MONITOR		
Well Located:			
Well Located 1:	5160 - 140TH AVE., NORTH		
Well Located 2:			

Map Key	Direction	Distance (mi)	Distance (ft)	Elevation (ft)	DB
404	ENE	0.73	3,832.83	11.99	WATER WELLS

Site ID:	272432	Section ID:	4.0
Well Constr Permit:	526934	Range ID:	16.0

WCP Status:	6	SPFWE:	428608.18839159
Well No:	0	SPFWN:	1297460.89166551
License No:	2525	GIS Update:	15-Jan-2007
Permit Issued:	07-Jul-1992	Last Update:	13-Jan-2007
Data Collect Site:	NO	Township I:	30.0
Water Use Permit:	NO	UTM Easting:	332238.681
Well Drill:		UTM Northing:	3087432.389
Well Depth:	0.0	Point X:	-82.7045411869389
Well Casing:	2.0	Point Y:	27.9012592255539
Casing to:	0.0	Latitude:	27 54 04.53
Static Water:	0.0	Longitude:	82 42 16.35
Contractor:	MIXON FOUNDATION & DRILLING		
Site Name:	526934 - 8		
Owner Name:	Patrick Media Group		
WCP Sites:	http://www38.swfwmd.state.fl.us/Support/WCP/WcpDetail.aspx?permit=526934		
Well Use:	MONITOR		
Well Located:			
Well Located 1:	5555 ULMERTON ROAD		
Well Located 2:			

Map Key	Direction	Distance (mi)	Distance (ft)	Elevation (ft)	DB
404	ENE	0.73	3,832.83	11.99	WATER WELLS

Site ID:	234336	Section ID:	4.0
Well Constr Permit:	497842	Range ID:	16.0
WCP Status:	7	SPFWE:	428608.18839159
Well No:	0	SPFWN:	1297460.89166551
License No:	7084	GIS Update:	15-Jan-2007
Permit Issued:	01-May-1990	Last Update:	13-Jan-2007
Data Collect Site:	NO	Township I:	30.0
Water Use Permit:	NO	UTM Easting:	332238.681
Well Drill:		UTM Northing:	3087432.389
Well Depth:	0.0	Point X:	-82.7045411869389
Well Casing:	2.0	Point Y:	27.9012592255539
Casing to:	0.0	Latitude:	27 54 04.53
Static Water:	0.0	Longitude:	82 42 16.35
Contractor:	GORDON TESTON		
Site Name:	497842 - 1		
Owner Name:	Pinellas County Dept. of Environment & Infrastructure		
WCP Sites:	http://www38.swfwmd.state.fl.us/Support/WCP/WcpDetail.aspx?permit=497842		
Well Use:	MONITOR		
Well Located:			
Well Located 1:	440 COURT ST 3RD FLOOR		
Well Located 2:			

Map Key	Direction	Distance (mi)	Distance (ft)	Elevation (ft)	DB

404	ENE	0.73	3,832.83	11.99	WATER WELLS

Site ID:	234349	Section ID:	4.0
Well Constr Permit:	497855	Range ID:	16.0
WCP Status:	6	SPFWE:	428608.18839159
Well No:	1	SPFWN:	1297460.89166551
License No:	7084	GIS Update:	25-May-2005
Permit Issued:	01-May-1990	Last Update:	13-Jan-2007
Data Collect Site:	NO	Township I:	30.0
Water Use Permit:	NO	UTM Easting:	332238.681
Well Drill:	COMBINATION (TWO OR MORE METHODS)	UTM Northing:	3087432.389
Well Depth:	13.0	Point X:	-82.7045411869389
Well Casing:	2.0	Point Y:	27.9012592255539
Casing to:	3.0	Latitude:	27 54 04.53
Static Water:	0.0	Longitude:	82 42 16.35
Contractor:	GORDON TESTON		
Site Name:	497855 - 1		
Owner Name:	Pinellas County Dept. of Environment & Infrastructure		
WCP Sites:	http://www38.swfwmd.state.fl.us/Support/WCP/WcpDetail.aspx?permit=497855		
Well Use:	MONITOR		
Well Located:			
Well Located 1:	440 COURT ST 3RD FLOOR		
Well Located 2:			

Map Key	Direction	Distance (mi)	Distance (ft)	Elevation (ft)	DB
404	ENE	0.73	3,832.83	11.99	WATER WELLS

Site ID:	89423	Section ID:	4.0
Well Constr Permit:	352913	Range ID:	16.0
WCP Status:	6	SPFWE:	428608.18839159
Well No:	0	SPFWN:	1297460.89166551
License No:	999999	GIS Update:	15-Jan-2007
Permit Issued:	09-Apr-1980	Last Update:	13-Jan-2007
Data Collect Site:	NO	Township I:	30.0
Water Use Permit:	NO	UTM Easting:	332238.681
Well Drill:		UTM Northing:	3087432.389
Well Depth:	0.0	Point X:	-82.7045411869389
Well Casing:	4.0	Point Y:	27.9012592255539
Casing to:	0.0	Latitude:	27 54 04.53
Static Water:	0.0	Longitude:	82 42 16.35
Contractor:	PERMIT PERSONAL		
Site Name:	352913 - 1		
Owner Name:	D. O. T.		
WCP Sites:	http://www38.swfwmd.state.fl.us/Support/WCP/WcpDetail.aspx?permit=352913		
Well Use:	IRRIGATION		
Well Located:			

Wells and Additional Sources Detail Report

Well Located 1: 5211 ULMERTON RD
Well Located 2:

Map Key	Direction	Distance (mi)	Distance (ft)	Elevation (ft)	DB
404	ENE	0.73	3,832.83	11.99	WATER WELLS

Site ID:	215740	Section ID:	4.0
Well Constr Permit:	479244	Range ID:	16.0
WCP Status:	6	SPFWE:	428608.18839159
Well No:	1	SPFWN:	1297460.89166551
License No:	9033	GIS Update:	25-May-2005
Permit Issued:	25-Apr-1989	Last Update:	13-Jan-2007
Data Collect Site:	NO	Township I:	30.0
Water Use Permit:	NO	UTM Easting:	332238.681
Well Drill:	ROTARY	UTM Northing:	3087432.389
Well Depth:	20.0	Point X:	-82.7045411869389
Well Casing:	4.0	Point Y:	27.9012592255539
Casing to:	18.0	Latitude:	27 54 04.53
Static Water:	0.0	Longitude:	82 42 16.35
Contractor:	S.W.F.W.M.D.		
Site Name:	479244 - 1		
Owner Name:	Dept Of Environmental Regulation		
WCP Sites:	http://www38.swfwmd.state.fl.us/Support/WCP/WcpDetail.aspx?permit=479244		
Well Use:	MONITOR		
Well Located:			
Well Located 1:	2600 BLAIR STONE ROAD		
Well Located 2:			

Map Key	Direction	Distance (mi)	Distance (ft)	Elevation (ft)	DB
404	ENE	0.73	3,832.83	11.99	WATER WELLS

Site ID:	289969	Section ID:	4.0
Well Constr Permit:	537937	Range ID:	16.0
WCP Status:	6	SPFWE:	428608.18839159
Well No:	1	SPFWN:	1297460.89166551
License No:	9005	GIS Update:	25-May-2005
Permit Issued:	10-May-1993	Last Update:	13-Jan-2007
Data Collect Site:	NO	Township I:	30.0
Water Use Permit:	NO	UTM Easting:	332238.681
Well Drill:	AUGER	UTM Northing:	3087432.389
Well Depth:	20.0	Point X:	-82.7045411869389
Well Casing:	2.0	Point Y:	27.9012592255539
Casing to:	10.0	Latitude:	27 54 04.53
Static Water:	0.0	Longitude:	82 42 16.35
Contractor:	GREGG ENTERPRISES INC		
Site Name:	537937 - 1		

Wells and Additional Sources Detail Report

Owner Name:	P S T A
WCP Sites:	http://www38.swfwmd.state.fl.us/Support/WCP/WcpDetail.aspx?permit=537937
Well Use:	MONITOR
Well Located:	
Well Located 1:	14840 49TH ST N
Well Located 2:	

Map Key	Direction	Distance (mi)	Distance (ft)	Elevation (ft)	DB
404	ENE	0.73	3,832.83	11.99	WATER WELLS

Site ID:	585703	Section ID:	4.0
Well Constr Permit:	740570	Range ID:	16.0
WCP Status:	6	SPFWE:	428608.18839159
Well No:	1	SPFWN:	1297460.89166551
License No:	2214	GIS Update:	20-May-2006
Permit Issued:	19-May-2006	Last Update:	13-Jan-2007
Data Collect Site:	NO	Township I:	30.0
Water Use Permit:	NO	UTM Easting:	332238.681
Well Drill:	JETTED	UTM Northing:	3087432.389
Well Depth:	40.0	Point X:	-82.7045411869389
Well Casing:	1.25	Point Y:	27.9012592255539
Casing to:	40.0	Latitude:	27 54 04.53
Static Water:	18.0	Longitude:	82 42 16.35
Contractor:	EARL PRUITT'S WELL & PUMP INC		
Site Name:	740570 - 1		
Owner Name:	Kent Mcclendon		
WCP Sites:	http://www38.swfwmd.state.fl.us/Support/WCP/WcpDetail.aspx?permit=740570		
Well Use:	IRRIGATION		
Well Located:			
Well Located 1:	6170 41TH.AVE. N., ST PETE		
Well Located 2:			

Map Key	Direction	Distance (mi)	Distance (ft)	Elevation (ft)	DB
404	ENE	0.73	3,832.83	11.99	WATER WELLS

Site ID:	312342	Section ID:	4.0
Well Constr Permit:	551329	Range ID:	16.0
WCP Status:	6	SPFWE:	428608.18839159
Well No:	5	SPFWN:	1297460.89166551
License No:	2879	GIS Update:	25-May-2005
Permit Issued:	22-Apr-1994	Last Update:	13-Jan-2007
Data Collect Site:	NO	Township I:	30.0
Water Use Permit:	NO	UTM Easting:	332238.681
Well Drill:	AUGER	UTM Northing:	3087432.389
Well Depth:	25.0	Point X:	-82.7045411869389
Well Casing:	2.0	Point Y:	27.9012592255539

Casing to:	15.0	Latitude:	27 54 04.53
Static Water:	0.0	Longitude:	82 42 16.35
Contractor:	Huss Drilling, Inc		
Site Name:	551329 - 5		
Owner Name:	Erm-South, Inc.		
WCP Sites:	http://www38.swfwmd.state.fl.us/Support/WCP/WcpDetail.aspx?permit=551329		
Well Use:	MONITOR		
Well Located:			
Well Located 1:	9501 PRINCESS PALM AVE STE 100		
Well Located 2:			

Map Key	Direction	Distance (mi)	Distance (ft)	Elevation (ft)	DB
404	ENE	0.73	3,832.83	11.99	WATER WELLS

Site ID:	272425	Section ID:	4.0
Well Constr Permit:	526934	Range ID:	16.0
WCP Status:	6	SPFWE:	428608.18839159
Well No:	1	SPFWN:	1297460.89166551
License No:	2525	GIS Update:	25-May-2005
Permit Issued:	07-Jul-1992	Last Update:	13-Jan-2007
Data Collect Site:	NO	Township I:	30.0
Water Use Permit:	NO	UTM Easting:	332238.681
Well Drill:	ROTARY	UTM Northing:	3087432.389
Well Depth:	13.0	Point X:	-82.7045411869389
Well Casing:	2.0	Point Y:	27.9012592255539
Casing to:	6.0	Latitude:	27 54 04.53
Static Water:	0.0	Longitude:	82 42 16.35
Contractor:	MIXON FOUNDATION & DRILLING		
Site Name:	526934 - 1		
Owner Name:	Patrick Media Group		
WCP Sites:	http://www38.swfwmd.state.fl.us/Support/WCP/WcpDetail.aspx?permit=526934		
Well Use:	MONITOR		
Well Located:			
Well Located 1:	5555 ULMERTON ROAD		
Well Located 2:			

Map Key	Direction	Distance (mi)	Distance (ft)	Elevation (ft)	DB
404	ENE	0.73	3,832.83	11.99	WATER WELLS

Site ID:	219671	Section ID:	4.0
Well Constr Permit:	483175	Range ID:	16.0
WCP Status:	6	SPFWE:	428608.18839159
Well No:	1	SPFWN:	1297460.89166551
License No:	2803	GIS Update:	25-May-2005
Permit Issued:	10-Jul-1989	Last Update:	13-Jan-2007
Data Collect Site:	NO	Township I:	30.0

Water Use Permit:	NO	UTM Easting:	332238.681
Well Drill:	AUGER	UTM Northing:	3087432.389
Well Depth:	13.0	Point X:	-82.7045411869389
Well Casing:	2.0	Point Y:	27.9012592255539
Casing to:	3.0	Latitude:	27 54 04.53
Static Water:	0.0	Longitude:	82 42 16.35
Contractor:	C.H. CHANCEY		
Site Name:	483175 - 1		
Owner Name:	Florida Department of Transportation		
WCP Sites:	http://www38.swfwmd.state.fl.us/Support/WCP/WcpDetail.aspx?permit=483175		
Well Use:	MONITOR		
Well Located:			
Well Located 1:	PO BOX 1249		
Well Located 2:			

Map Key	Direction	Distance (mi)	Distance (ft)	Elevation (ft)	DB
404	ENE	0.73	3,832.83	11.99	WATER WELLS

Site ID:	494224	Section ID:	4.0
Well Constr Permit:	677178	Range ID:	16.0
WCP Status:	6	SPFWE:	428608.18839159
Well No:	1	SPFWN:	1297460.89166551
License No:	9217	GIS Update:	25-May-2005
Permit Issued:	05-Nov-2002	Last Update:	13-Jan-2007
Data Collect Site:	NO	Township I:	30.0
Water Use Permit:	NO	UTM Easting:	332238.681
Well Drill:	AUGER	UTM Northing:	3087432.389
Well Depth:	25.0	Point X:	-82.7045411869389
Well Casing:	2.0	Point Y:	27.9012592255539
Casing to:	15.0	Latitude:	27 54 04.53
Static Water:	5.0	Longitude:	82 42 16.35
Contractor:	A & S GEOTECHNICAL DRILLING INC		
Site Name:	677178 - 1		
Owner Name:	Apw Inc		
WCP Sites:	http://www38.swfwmd.state.fl.us/Support/WCP/WcpDetail.aspx?permit=677178		
Well Use:	MONITOR		
Well Located:			
Well Located 1:	14501 49TH STREETNORTH		
Well Located 2:			

Map Key	Direction	Distance (mi)	Distance (ft)	Elevation (ft)	DB
404	ENE	0.73	3,832.83	11.99	WATER WELLS

Site ID:	238418	Section ID:	4.0
Well Constr Permit:	501924	Range ID:	16.0
WCP Status:	6	SPFWE:	428608.18839159

Well No:	1	SPFWN:	1297460.89166551
License No:	9046	GIS Update:	25-May-2005
Permit Issued:	19-Jul-1990	Last Update:	13-Jan-2007
Data Collect Site:	NO	Township I:	30.0
Water Use Permit:	NO	UTM Easting:	332238.681
Well Drill:	ROTARY	UTM Northing:	3087432.389
Well Depth:	12.0	Point X:	-82.7045411869389
Well Casing:	2.0	Point Y:	27.9012592255539
Casing to:	12.0	Latitude:	27 54 04.53
Static Water:	3.0	Longitude:	82 42 16.35
Contractor:	HILTON'S WELLS		
Site Name:	501924 - 1		
Owner Name:	Florida Air Cond		
WCP Sites:	http://www38.swfwmd.state.fl.us/Support/WCP/WcpDetail.aspx?permit=501924		
Well Use:	MONITOR		
Well Located:			
Well Located 1:	13555 49TH ST N		
Well Located 2:			

Map Key	Direction	Distance (mi)	Distance (ft)	Elevation (ft)	DB
404	ENE	0.73	3,832.83	11.99	WATER WELLS

Site ID:	312341	Section ID:	4.0
Well Constr Permit:	551329	Range ID:	16.0
WCP Status:	6	SPFWE:	428608.18839159
Well No:	4	SPFWN:	1297460.89166551
License No:	2879	GIS Update:	25-May-2005
Permit Issued:	22-Apr-1994	Last Update:	13-Jan-2007
Data Collect Site:	NO	Township I:	30.0
Water Use Permit:	NO	UTM Easting:	332238.681
Well Drill:	AUGER	UTM Northing:	3087432.389
Well Depth:	25.0	Point X:	-82.7045411869389
Well Casing:	2.0	Point Y:	27.9012592255539
Casing to:	15.0	Latitude:	27 54 04.53
Static Water:	0.0	Longitude:	82 42 16.35
Contractor:	Huss Drilling, Inc		
Site Name:	551329 - 4		
Owner Name:	Erm-South, Inc.		
WCP Sites:	http://www38.swfwmd.state.fl.us/Support/WCP/WcpDetail.aspx?permit=551329		
Well Use:	MONITOR		
Well Located:			
Well Located 1:	9501 PRINCESS PALM AVE STE 100		
Well Located 2:			

Map Key	Direction	Distance (mi)	Distance (ft)	Elevation (ft)	DB
404	ENE	0.73	3,832.83	11.99	WATER WELLS

Site ID:	121310	Section ID:	4.0
Well Constr Permit:	384799	Range ID:	16.0
WCP Status:	6	SPFWE:	428608.18839159
Well No:	1	SPFWN:	1297460.89166551
License No:	1232	GIS Update:	25-May-2005
Permit Issued:	18-Aug-1983	Last Update:	13-Jan-2007
Data Collect Site:	NO	Township I:	30.0
Water Use Permit:	NO	UTM Easting:	332238.681
Well Drill:	ROTARY	UTM Northing:	3087432.389
Well Depth:	189.0	Point X:	-82.7045411869389
Well Casing:	4.0	Point Y:	27.9012592255539
Casing to:	84.0	Latitude:	27 54 04.53
Static Water:	9.0	Longitude:	82 42 16.35
Contractor:	Southeast Drilling		
Site Name:	384799 - 1		
Owner Name:	Martin, Marcus		
WCP Sites:	http://www38.swfwmd.state.fl.us/Support/WCP/WcpDetail.aspx?permit=384799		
Well Use:	IRRIGATION		
Well Located:			
Well Located 1:	RT 4 GREEN ACRES		
Well Located 2:			

Map Key	Direction	Distance (mi)	Distance (ft)	Elevation (ft)	DB
404	ENE	0.73	3,832.83	11.99	WATER WELLS

Site ID:	313044	Section ID:	4.0
Well Constr Permit:	551804	Range ID:	16.0
WCP Status:	6	SPFWE:	428608.18839159
Well No:	1	SPFWN:	1297460.89166551
License No:	2879	GIS Update:	25-May-2005
Permit Issued:	03-May-1994	Last Update:	13-Jan-2007
Data Collect Site:	NO	Township I:	30.0
Water Use Permit:	NO	UTM Easting:	332238.681
Well Drill:	PLUGGED BY APPROVED METHOD	UTM Northing:	3087432.389
Well Depth:	25.0	Point X:	-82.7045411869389
Well Casing:	4.0	Point Y:	27.9012592255539
Casing to:	25.0	Latitude:	27 54 04.53
Static Water:	0.0	Longitude:	82 42 16.35
Contractor:	Huss Drilling, Inc		
Site Name:	551804 - 1		
Owner Name:	Erm-South, Inc.		
WCP Sites:	http://www38.swfwmd.state.fl.us/Support/WCP/WcpDetail.aspx?permit=551804		
Well Use:	PLUGGED		
Well Located:			
Well Located 1:	9501 PRINCESS PALM AVE STE 100		

Well Located 2:

Map Key	Direction	Distance (mi)	Distance (ft)	Elevation (ft)	DB
404	ENE	0.73	3,832.83	11.99	WATER WELLS

Site ID:	240584	Section ID:	4.0
Well Constr Permit:	504091	Range ID:	16.0
WCP Status:	6	SPFWE:	428608.18839159
Well No:	1	SPFWN:	1297460.89166551
License No:	9105	GIS Update:	25-May-2005
Permit Issued:	13-Sep-1990	Last Update:	13-Jan-2007
Data Collect Site:	NO	Township I:	30.0
Water Use Permit:	NO	UTM Easting:	332238.681
Well Drill:	AUGER	UTM Northing:	3087432.389
Well Depth:	15.0	Point X:	-82.7045411869389
Well Casing:	2.0	Point Y:	27.9012592255539
Casing to:	5.0	Latitude:	27 54 04.53
Static Water:	4.0	Longitude:	82 42 16.35
Contractor:	JOHN MAURER		
Site Name:	504091 - 1		
Owner Name:	Zero Corporation		
WCP Sites:	http://www38.swfwmd.state.fl.us/Support/WCP/WcpDetail.aspx?permit=504091		
Well Use:	MONITOR		
Well Located:			
Well Located 1:	288 MAIN STREET		
Well Located 2:			

Map Key	Direction	Distance (mi)	Distance (ft)	Elevation (ft)	DB
404	ENE	0.73	3,832.83	11.99	WATER WELLS

Site ID:	242697	Section ID:	4.0
Well Constr Permit:	506204	Range ID:	16.0
WCP Status:	6	SPFWE:	428608.18839159
Well No:	1	SPFWN:	1297460.89166551
License No:	2372	GIS Update:	25-May-2005
Permit Issued:	31-Oct-1990	Last Update:	13-Jan-2007
Data Collect Site:	NO	Township I:	30.0
Water Use Permit:	NO	UTM Easting:	332238.681
Well Drill:	AUGER	UTM Northing:	3087432.389
Well Depth:	9.0	Point X:	-82.7045411869389
Well Casing:	2.0	Point Y:	27.9012592255539
Casing to:	4.0	Latitude:	27 54 04.53
Static Water:	3.0	Longitude:	82 42 16.35
Contractor:	SHUMATE DRILLING		
Site Name:	506204 - 1		
Owner Name:	Pinellas County Dept. of Environment & Infrastructure		

WCP Sites:	http://www38.swfwmd.state.fl.us/Support/WCP/WcpDetail.aspx?permit=506204
Well Use:	MONITOR
Well Located:	
Well Located 1:	440 COURT ST 3RD FLOOR
Well Located 2:	

Map Key	Direction	Distance (mi)	Distance (ft)	Elevation (ft)	DB
404	ENE	0.73	3,832.83	11.99	WATER WELLS

Site ID:	288609	Section ID:	4.0
Well Constr Permit:	537124	Range ID:	16.0
WCP Status:	7	SPFWE:	428608.18839159
Well No:	0	SPFWN:	1297460.89166551
License No:	2879	GIS Update:	15-Jan-2007
Permit Issued:	16-Apr-1993	Last Update:	13-Jan-2007
Data Collect Site:	NO	Township I:	30.0
Water Use Permit:	NO	UTM Easting:	332238.681
Well Drill:		UTM Northing:	3087432.389
Well Depth:	0.0	Point X:	-82.7045411869389
Well Casing:	2.0	Point Y:	27.9012592255539
Casing to:	0.0	Latitude:	27 54 04.53
Static Water:	0.0	Longitude:	82 42 16.35
Contractor:	Huss Drilling, Inc		
Site Name:	537124 - 2		
Owner Name:	Erm-South, Inc.		
WCP Sites:	http://www38.swfwmd.state.fl.us/Support/WCP/WcpDetail.aspx?permit=537124		
Well Use:	MONITOR		
Well Located:			
Well Located 1:	9501 PRINCESS PALM AVE STE 100		
Well Located 2:			

Map Key	Direction	Distance (mi)	Distance (ft)	Elevation (ft)	DB
404	ENE	0.73	3,832.83	11.99	WATER WELLS

Site ID:	288615	Section ID:	4.0
Well Constr Permit:	537124	Range ID:	16.0
WCP Status:	7	SPFWE:	428608.18839159
Well No:	0	SPFWN:	1297460.89166551
License No:	2879	GIS Update:	15-Jan-2007
Permit Issued:	16-Apr-1993	Last Update:	13-Jan-2007
Data Collect Site:	NO	Township I:	30.0
Water Use Permit:	NO	UTM Easting:	332238.681
Well Drill:		UTM Northing:	3087432.389
Well Depth:	0.0	Point X:	-82.7045411869389
Well Casing:	2.0	Point Y:	27.9012592255539
Casing to:	0.0	Latitude:	27 54 04.53

Static Water:	0.0	Longitude:	82 42 16.35
Contractor:	Huss Drilling, Inc		
Site Name:	537124 - 8		
Owner Name:	Erm-South, Inc.		
WCP Sites:	http://www38.swfwmd.state.fl.us/Support/WCP/WcpDetail.aspx?permit=537124		
Well Use:	MONITOR		
Well Located:			
Well Located 1:	9501 PRINCESS PALM AVE STE 100		
Well Located 2:			

Map Key	Direction	Distance (mi)	Distance (ft)	Elevation (ft)	DB
404	ENE	0.73	3,832.83	11.99	WATER WELLS

Site ID:	165133	Section ID:	4.0
Well Constr Permit:	428628	Range ID:	16.0
WCP Status:	6	SPFWE:	428608.18839159
Well No:	1	SPFWN:	1297460.89166551
License No:	1369	GIS Update:	25-May-2005
Permit Issued:	25-Feb-1987	Last Update:	13-Jan-2007
Data Collect Site:	NO	Township I:	30.0
Water Use Permit:	NO	UTM Easting:	332238.681
Well Drill:	ROTARY	UTM Northing:	3087432.389
Well Depth:	180.0	Point X:	-82.7045411869389
Well Casing:	4.0	Point Y:	27.9012592255539
Casing to:	80.0	Latitude:	27 54 04.53
Static Water:	4.0	Longitude:	82 42 16.35
Contractor:	FOURQUREAN WELL DRILLING		
Site Name:	428628 - 1		
Owner Name:	Rubin Development		
WCP Sites:	http://www38.swfwmd.state.fl.us/Support/WCP/WcpDetail.aspx?permit=428628		
Well Use:	IRRIGATION		
Well Located:			
Well Located 1:	5590 ULMERTON ROAD		
Well Located 2:			

Map Key	Direction	Distance (mi)	Distance (ft)	Elevation (ft)	DB
404	ENE	0.73	3,832.83	11.99	WATER WELLS

Site ID:	124795	Section ID:	4.0
Well Constr Permit:	388272	Range ID:	16.0
WCP Status:	6	SPFWE:	428608.18839159
Well No:	1	SPFWN:	1297460.89166551
License No:	1232	GIS Update:	25-May-2005
Permit Issued:	06-Jan-1984	Last Update:	13-Jan-2007
Data Collect Site:	NO	Township I:	30.0
Water Use Permit:	NO	UTM Easting:	332238.681

Well Drill:	ROTARY	UTM Northing:	3087432.389
Well Depth:	160.0	Point X:	-82.7045411869389
Well Casing:	4.0	Point Y:	27.9012592255539
Casing to:	116.0	Latitude:	27 54 04.53
Static Water:	7.0	Longitude:	82 42 16.35
Contractor:	Southeast Drilling		
Site Name:	388272 - 1		
Owner Name:	Newberg Irrigation		
WCP Sites:	http://www38.swfwmd.state.fl.us/Support/WCP/WcpDetail.aspx?permit=388272		
Well Use:	IRRIGATION		
Well Located:			
Well Located 1:	2835 20TH AVE N		
Well Located 2:			

Map Key	Direction	Distance (mi)	Distance (ft)	Elevation (ft)	DB
404	ENE	0.73	3,832.83	11.99	WATER WELLS

Site ID:	275483	Section ID:	4.0
Well Constr Permit:	528876	Range ID:	16.0
WCP Status:	6	SPFWE:	428608.18839159
Well No:	2	SPFWN:	1297460.89166551
License No:	9146	GIS Update:	25-May-2005
Permit Issued:	21-Aug-1992	Last Update:	13-Jan-2007
Data Collect Site:	NO	Township I:	30.0
Water Use Permit:	NO	UTM Easting:	332238.681
Well Drill:	AUGER	UTM Northing:	3087432.389
Well Depth:	12.0	Point X:	-82.7045411869389
Well Casing:	2.0	Point Y:	27.9012592255539
Casing to:	2.0	Latitude:	27 54 04.53
Static Water:	0.0	Longitude:	82 42 16.35
Contractor:	HUSS DRILLING INC.		
Site Name:	528876 - 2		
Owner Name:	Florida Groundwater Services		
WCP Sites:	http://www38.swfwmd.state.fl.us/Support/WCP/WcpDetail.aspx?permit=528876		
Well Use:	MONITOR		
Well Located:			
Well Located 1:	111 SOUTH ARMENIA AVE		
Well Located 2:			

Map Key	Direction	Distance (mi)	Distance (ft)	Elevation (ft)	DB
404	ENE	0.73	3,832.83	11.99	WATER WELLS

Site ID:	309418	Section ID:	4.0
Well Constr Permit:	549580	Range ID:	16.0
WCP Status:	7	SPFWE:	428608.18839159
Well No:	0	SPFWN:	1297460.89166551

Wells and Additional Sources Detail Report

License No:	11055	GIS Update:	15-Jan-2007
Permit Issued:	16-Mar-1994	Last Update:	13-Jan-2007
Data Collect Site:	NO	Township I:	30.0
Water Use Permit:	NO	UTM Easting:	332238.681
Well Drill:		UTM Northing:	3087432.389
Well Depth:	0.0	Point X:	-82.7045411869389
Well Casing:	2.0	Point Y:	27.9012592255539
Casing to:	0.0	Latitude:	27 54 04.53
Static Water:	0.0	Longitude:	82 42 16.35
Contractor:	FLORIDA TESTING & ENGINEERING		
Site Name:	549580 - 2		
Owner Name:	Cocoa Masonry		
WCP Sites:	http://www38.swfwmd.state.fl.us/Support/WCP/WcpDetail.aspx?permit=549580		
Well Use:	MONITOR		
Well Located:			
Well Located 1:	5055 ULMERTON ROAD		
Well Located 2:			

Map Key	Direction	Distance (mi)	Distance (ft)	Elevation (ft)	DB
404	ENE	0.73	3,832.83	11.99	WATER WELLS

Site ID:	522828	Section ID:	4.0
Well Constr Permit:	694431	Range ID:	16.0
WCP Status:	6	SPFWE:	428608.18839159
Well No:	5	SPFWN:	1297460.89166551
License No:	2898	GIS Update:	25-May-2005
Permit Issued:	12-Jan-2004	Last Update:	13-Jan-2007
Data Collect Site:	NO	Township I:	30.0
Water Use Permit:	NO	UTM Easting:	332238.681
Well Drill:	AUGER	UTM Northing:	3087432.389
Well Depth:	45.0	Point X:	-82.7045411869389
Well Casing:	4.0	Point Y:	27.9012592255539
Casing to:	30.0	Latitude:	27 54 04.53
Static Water:	0.0	Longitude:	82 42 16.35
Contractor:			
Site Name:	694431 - 5		
Owner Name:	Apw Inc		
WCP Sites:	http://www38.swfwmd.state.fl.us/Support/WCP/WcpDetail.aspx?permit=694431		
Well Use:	REMEDIATION - RECOVERY		
Well Located:			
Well Located 1:	14501 49TH STN		
Well Located 2:			

Map Key	Direction	Distance (mi)	Distance (ft)	Elevation (ft)	DB
404	ENE	0.73	3,832.83	11.99	WATER WELLS

Wells and Additional Sources Detail Report

Site ID:	288600	Section ID:	4.0
Well Constr Permit:	537123	Range ID:	16.0
WCP Status:	6	SPFWE:	428608.18839159
Well No:	1	SPFWN:	1297460.89166551
License No:	2879	GIS Update:	31-Oct-2006
Permit Issued:	16-Apr-1993	Last Update:	13-Jan-2007
Data Collect Site:	NO	Township I:	30.0
Water Use Permit:	NO	UTM Easting:	332238.681
Well Drill:	AUGER	UTM Northing:	3087432.389
Well Depth:	25.0	Point X:	-82.7045411869389
Well Casing:	2.0	Point Y:	27.9012592255539
Casing to:	15.0	Latitude:	27 54 04.53
Static Water:	0.0	Longitude:	82 42 16.35
Contractor:	Huss Drilling, Inc		
Site Name:	537123 - 1		
Owner Name:	Erm-South, Inc.		
WCP Sites:	http://www38.swfwmd.state.fl.us/Support/WCP/WcpDetail.aspx?permit=537123		
Well Use:	MONITOR		
Well Located:			
Well Located 1:	9501 PRINCESS PALM AVE STE 100		
Well Located 2:			

Map Key	Direction	Distance (mi)	Distance (ft)	Elevation (ft)	DB
404	ENE	0.73	3,832.83	11.99	WATER WELLS

Site ID:	320468	Section ID:	4.0
Well Constr Permit:	556211	Range ID:	16.0
WCP Status:	6	SPFWE:	428608.18839159
Well No:	4	SPFWN:	1297460.89166551
License No:	7078	GIS Update:	25-May-2005
Permit Issued:	09-Aug-1994	Last Update:	13-Jan-2007
Data Collect Site:	NO	Township I:	30.0
Water Use Permit:	NO	UTM Easting:	332238.681
Well Drill:	AUGER	UTM Northing:	3087432.389
Well Depth:	23.0	Point X:	-82.7045411869389
Well Casing:	2.0	Point Y:	27.9012592255539
Casing to:	17.0	Latitude:	27 54 04.53
Static Water:	15.0	Longitude:	82 42 16.35
Contractor:	CH2M HILL INC		
Site Name:	556211 - 4		
Owner Name:	Pinellas Co Bocc Public Wks Eng Dept		
WCP Sites:	http://www38.swfwmd.state.fl.us/Support/WCP/WcpDetail.aspx?permit=556211		
Well Use:	MONITOR		
Well Located:			
Well Located 1:	315 COURT ST		
Well Located 2:			

Map Key	Direction	Distance (mi)	Distance (ft)	Elevation (ft)	DB
404	ENE	0.73	3,832.83	11.99	WATER WELLS

Site ID:	320465	Section ID:	4.0
Well Constr Permit:	556211	Range ID:	16.0
WCP Status:	6	SPFWE:	428608.18839159
Well No:	1	SPFWN:	1297460.89166551
License No:	7078	GIS Update:	25-May-2005
Permit Issued:	09-Aug-1994	Last Update:	13-Jan-2007
Data Collect Site:	NO	Township I:	30.0
Water Use Permit:	NO	UTM Easting:	332238.681
Well Drill:	AUGER	UTM Northing:	3087432.389
Well Depth:	28.0	Point X:	-82.7045411869389
Well Casing:	2.0	Point Y:	27.9012592255539
Casing to:	11.0	Latitude:	27 54 04.53
Static Water:	15.0	Longitude:	82 42 16.35
Contractor:	CH2M HILL INC		
Site Name:	556211 - 1		
Owner Name:	Pinellas Co Bocc Public Wks Eng Dept		
WCP Sites:	http://www38.swfwmd.state.fl.us/Support/WCP/WcpDetail.aspx?permit=556211		
Well Use:	MONITOR		
Well Located:			
Well Located 1:	315 COURT ST		
Well Located 2:			

Map Key	Direction	Distance (mi)	Distance (ft)	Elevation (ft)	DB
404	ENE	0.73	3,832.83	11.99	WATER WELLS

Site ID:	240588	Section ID:	4.0
Well Constr Permit:	504095	Range ID:	16.0
WCP Status:	7	SPFWE:	428608.18839159
Well No:	0	SPFWN:	1297460.89166551
License No:	9105	GIS Update:	15-Jan-2007
Permit Issued:	13-Sep-1990	Last Update:	13-Jan-2007
Data Collect Site:	NO	Township I:	30.0
Water Use Permit:	NO	UTM Easting:	332238.681
Well Drill:		UTM Northing:	3087432.389
Well Depth:	0.0	Point X:	-82.7045411869389
Well Casing:	2.0	Point Y:	27.9012592255539
Casing to:	0.0	Latitude:	27 54 04.53
Static Water:	0.0	Longitude:	82 42 16.35
Contractor:	JOHN MAURER		
Site Name:	504095 - 1		
Owner Name:	Zero Corporation		
WCP Sites:	http://www38.swfwmd.state.fl.us/Support/WCP/WcpDetail.aspx?permit=504095		

Wells and Additional Sources Detail Report

Well Use:	MONITOR
Well Located:	
Well Located 1:	288 MAIN STREET
Well Located 2:	

Map Key	Direction	Distance (mi)	Distance (ft)	Elevation (ft)	DB
404	ENE	0.73	3,832.83	11.99	WATER WELLS

Site ID:	69571	Section ID:	4.0
Well Constr Permit:	333060	Range ID:	16.0
WCP Status:	6	SPFWE:	428608.18839159
Well No:	1	SPFWN:	1297460.89166551
License No:	1641	GIS Update:	26-Oct-2006
Permit Issued:	01-Jan-1970	Last Update:	13-Jan-2007
Data Collect Site:	NO	Township I:	30.0
Water Use Permit:	NO	UTM Easting:	332238.681
Well Drill:	ROTARY	UTM Northing:	3087432.389
Well Depth:	180.0	Point X:	-82.7045411869389
Well Casing:	4.0	Point Y:	27.9012592255539
Casing to:	136.0	Latitude:	27 54 04.53
Static Water:	3.0	Longitude:	82 42 16.35
Contractor:	DIXIE DRILLING SERVICES		
Site Name:	333060 - 1		
Owner Name:	G Casey		
WCP Sites:	http://www38.swfwmd.state.fl.us/Support/WCP/WcpDetail.aspx?permit=333060		
Well Use:	LIVESTOCK		
Well Located:			
Well Located 1:	NO ADDRESS		
Well Located 2:			

Map Key	Direction	Distance (mi)	Distance (ft)	Elevation (ft)	DB
404	ENE	0.73	3,832.83	11.99	WATER WELLS

Site ID:	240591	Section ID:	4.0
Well Constr Permit:	504098	Range ID:	16.0
WCP Status:	6	SPFWE:	428608.18839159
Well No:	1	SPFWN:	1297460.89166551
License No:	9105	GIS Update:	25-May-2005
Permit Issued:	13-Sep-1990	Last Update:	13-Jan-2007
Data Collect Site:	NO	Township I:	30.0
Water Use Permit:	NO	UTM Easting:	332238.681
Well Drill:	AUGER	UTM Northing:	3087432.389
Well Depth:	50.0	Point X:	-82.7045411869389
Well Casing:	2.0	Point Y:	27.9012592255539
Casing to:	45.0	Latitude:	27 54 04.53
Static Water:	4.0	Longitude:	82 42 16.35

Wells and Additional Sources Detail Report

Contractor:	JOHN MAURER
Site Name:	504098 - 1
Owner Name:	Zero Corporation
WCP Sites:	http://www38.swfwmd.state.fl.us/Support/WCP/WcpDetail.aspx?permit=504098
Well Use:	MONITOR
Well Located:	
Well Located 1:	288 MAIN STREET
Well Located 2:	

Map Key	Direction	Distance (mi)	Distance (ft)	Elevation (ft)	DB
404	ENE	0.73	3,832.83	11.99	WATER WELLS

Site ID:	240583	Section ID:	4.0
Well Constr Permit:	504090	Range ID:	16.0
WCP Status:	6	SPFWE:	428608.18839159
Well No:	1	SPFWN:	1297460.89166551
License No:	9105	GIS Update:	25-May-2005
Permit Issued:	13-Sep-1990	Last Update:	13-Jan-2007
Data Collect Site:	NO	Township I:	30.0
Water Use Permit:	NO	UTM Easting:	332238.681
Well Drill:	AUGER	UTM Northing:	3087432.389
Well Depth:	15.0	Point X:	-82.7045411869389
Well Casing:	2.0	Point Y:	27.9012592255539
Casing to:	5.0	Latitude:	27 54 04.53
Static Water:	4.0	Longitude:	82 42 16.35
Contractor:	JOHN MAURER		
Site Name:	504090 - 1		
Owner Name:	Zero Corporation		
WCP Sites:	http://www38.swfwmd.state.fl.us/Support/WCP/WcpDetail.aspx?permit=504090		
Well Use:	MONITOR		
Well Located:			
Well Located 1:	288 MAIN STREET		
Well Located 2:			

Map Key	Direction	Distance (mi)	Distance (ft)	Elevation (ft)	DB
404	ENE	0.73	3,832.83	11.99	WATER WELLS

Site ID:	106738	Section ID:	4.0
Well Constr Permit:	370230	Range ID:	16.0
WCP Status:	6	SPFWE:	428608.18839159
Well No:	1	SPFWN:	1297460.89166551
License No:	1485	GIS Update:	25-May-2005
Permit Issued:	12-Nov-1981	Last Update:	13-Jan-2007
Data Collect Site:	NO	Township I:	30.0
Water Use Permit:	NO	UTM Easting:	332238.681
Well Drill:	ROTARY	UTM Northing:	3087432.389

Well Depth:	271.0	Point X:	-82.7045411869389
Well Casing:	4.0	Point Y:	27.9012592255539
Casing to:	147.0	Latitude:	27 54 04.53
Static Water:	25.0	Longitude:	82 42 16.35
Contractor:	LEVAR WELL DRILLING & PUMPS		
Site Name:	370230 - 1		
Owner Name:	Arrington, Mr. Jack		
WCP Sites:	http://www38.swfwmd.state.fl.us/Support/WCP/WcpDetail.aspx?permit=370230		
Well Use:	IRRIGATION		
Well Located:			
Well Located 1:	5400 50TH AVE		
Well Located 2:			

Map Key	Direction	Distance (mi)	Distance (ft)	Elevation (ft)	DB
404	ENE	0.73	3,832.83	11.99	WATER WELLS

Site ID:	253427	Section ID:	4.0
Well Constr Permit:	515132	Range ID:	16.0
WCP Status:	6	SPFWE:	428608.18839159
Well No:	0	SPFWN:	1297460.89166551
License No:	2525	GIS Update:	15-Jan-2007
Permit Issued:	11-Jul-1991	Last Update:	13-Jan-2007
Data Collect Site:	NO	Township I:	30.0
Water Use Permit:	NO	UTM Easting:	332238.681
Well Drill:		UTM Northing:	3087432.389
Well Depth:	0.0	Point X:	-82.7045411869389
Well Casing:	2.0	Point Y:	27.9012592255539
Casing to:	0.0	Latitude:	27 54 04.53
Static Water:	0.0	Longitude:	82 42 16.35
Contractor:	MIXON FOUNDATION & DRILLING		
Site Name:	515132 - 8		
Owner Name:	St Petersburg Auto Auction		
WCP Sites:	http://www38.swfwmd.state.fl.us/Support/WCP/WcpDetail.aspx?permit=515132		
Well Use:	MONITOR		
Well Located:			
Well Located 1:	14950 ROOSEVELT BLVD		
Well Located 2:			

Map Key	Direction	Distance (mi)	Distance (ft)	Elevation (ft)	DB
404	ENE	0.73	3,832.83	11.99	WATER WELLS

Site ID:	237071	Section ID:	4.0
Well Constr Permit:	500577	Range ID:	16.0
WCP Status:	7	SPFWE:	428608.18839159
Well No:	0	SPFWN:	1297460.89166551
License No:	2613	GIS Update:	15-Jan-2007

Permit Issued:	18-Jun-1990	Last Update:	13-Jan-2007
Data Collect Site:	NO	Township I:	30.0
Water Use Permit:	NO	UTM Easting:	332238.681
Well Drill:		UTM Northing:	3087432.389
Well Depth:	0.0	Point X:	-82.7045411869389
Well Casing:	2.0	Point Y:	27.9012592255539
Casing to:	0.0	Latitude:	27 54 04.53
Static Water:	0.0	Longitude:	82 42 16.35
Contractor:	PREFERRED DRILLING SOLUTION INC		
Site Name:	500577 - 1		
Owner Name:	Zero Corporation		
WCP Sites:	http://www38.swfwmd.state.fl.us/Support/WCP/WcpDetail.aspx?permit=500577		
Well Use:	MONITOR		
Well Located:			
Well Located 1:	288 MAIN STREET		
Well Located 2:			

Map Key	Direction	Distance (mi)	Distance (ft)	Elevation (ft)	DB
404	ENE	0.73	3,832.83	11.99	WATER WELLS

Site ID:	240582	Section ID:	4.0
Well Constr Permit:	504089	Range ID:	16.0
WCP Status:	6	SPFWE:	428608.18839159
Well No:	1	SPFWN:	1297460.89166551
License No:	9105	GIS Update:	25-May-2005
Permit Issued:	13-Sep-1990	Last Update:	13-Jan-2007
Data Collect Site:	NO	Township I:	30.0
Water Use Permit:	NO	UTM Easting:	332238.681
Well Drill:	AUGER	UTM Northing:	3087432.389
Well Depth:	15.0	Point X:	-82.7045411869389
Well Casing:	2.0	Point Y:	27.9012592255539
Casing to:	5.0	Latitude:	27 54 04.53
Static Water:	4.0	Longitude:	82 42 16.35
Contractor:	JOHN MAURER		
Site Name:	504089 - 1		
Owner Name:	Zero Corporation		
WCP Sites:	http://www38.swfwmd.state.fl.us/Support/WCP/WcpDetail.aspx?permit=504089		
Well Use:	MONITOR		
Well Located:			
Well Located 1:	288 MAIN STREET		
Well Located 2:			

Map Key	Direction	Distance (mi)	Distance (ft)	Elevation (ft)	DB
404	ENE	0.73	3,832.83	11.99	WATER WELLS

Site ID:	253426	Section ID:	4.0

Well Constr Permit:	515132	Range ID:	16.0
WCP Status:	6	SPFWE:	428608.18839159
Well No:	0	SPFWN:	1297460.89166551
License No:	2525	GIS Update:	15-Jan-2007
Permit Issued:	11-Jul-1991	Last Update:	13-Jan-2007
Data Collect Site:	NO	Township I:	30.0
Water Use Permit:	NO	UTM Easting:	332238.681
Well Drill:		UTM Northing:	3087432.389
Well Depth:	0.0	Point X:	-82.7045411869389
Well Casing:	2.0	Point Y:	27.9012592255539
Casing to:	0.0	Latitude:	27 54 04.53
Static Water:	0.0	Longitude:	82 42 16.35
Contractor:	MIXON FOUNDATION & DRILLING		
Site Name:	515132 - 7		
Owner Name:	St Petersburg Auto Auction		
WCP Sites:	http://www38.swfwmd.state.fl.us/Support/WCP/WcpDetail.aspx?permit=515132		
Well Use:	MONITOR		
Well Located:			
Well Located 1:	14950 ROOSEVELT BLVD		
Well Located 2:			

Map Key	Direction	Distance (mi)	Distance (ft)	Elevation (ft)	DB
404	ENE	0.73	3,832.83	11.99	WATER WELLS

Site ID:	322092	Section ID:	4.0
Well Constr Permit:	557174	Range ID:	16.0
WCP Status:	6	SPFWE:	428608.18839159
Well No:	1	SPFWN:	1297460.89166551
License No:	1498	GIS Update:	25-May-2005
Permit Issued:	31-Aug-1994	Last Update:	13-Jan-2007
Data Collect Site:	NO	Township I:	30.0
Water Use Permit:	NO	UTM Easting:	332238.681
Well Drill:	ROTARY	UTM Northing:	3087432.389
Well Depth:	150.0	Point X:	-82.7045411869389
Well Casing:	4.0	Point Y:	27.9012592255539
Casing to:	95.0	Latitude:	27 54 04.53
Static Water:	0.0	Longitude:	82 42 16.35
Contractor:	POOLE DRILLING COMPANY INC.		
Site Name:	557174 - 1		
Owner Name:	Daniel A. Engelhardt		
WCP Sites:	http://www38.swfwmd.state.fl.us/Support/WCP/WcpDetail.aspx?permit=557174		
Well Use:	IRRIGATION		
Well Located:			
Well Located 1:	PO BOX 17309		
Well Located 2:			

Map Key	Direction	Distance (mi)	Distance (ft)	Elevation (ft)	DB

404	ENE	0.73	3,832.83	11.99	WATER WELLS

Site ID:	163819	Section ID:	4.0
Well Constr Permit:	427313	Range ID:	16.0
WCP Status:	6	SPFWE:	428608.18839159
Well No:	1	SPFWN:	1297460.89166551
License No:	2858	GIS Update:	25-May-2005
Permit Issued:	22-Jan-1987	Last Update:	13-Jan-2007
Data Collect Site:	NO	Township I:	30.0
Water Use Permit:	NO	UTM Easting:	332238.681
Well Drill:	AUGER	UTM Northing:	3087432.389
Well Depth:	12.0	Point X:	-82.7045411869389
Well Casing:	2.0	Point Y:	27.9012592255539
Casing to:	2.0	Latitude:	27 54 04.53
Static Water:	0.0	Longitude:	82 42 16.35
Contractor:	PROFESSIONAL SERVICE INDUSTRIES		
Site Name:	427313 - 1		
Owner Name:	Pinellas County Dept. of Environment & Infrastructure		
WCP Sites:	http://www38.swfwmd.state.fl.us/Support/WCP/WcpDetail.aspx?permit=427313		
Well Use:	MONITOR		
Well Located:			
Well Located 1:	440 COURT ST 3RD FLOOR		
Well Located 2:			

Map Key	Direction	Distance (mi)	Distance (ft)	Elevation (ft)	DB
404	ENE	0.73	3,832.83	11.99	WATER WELLS

Site ID:	163820	Section ID:	4.0
Well Constr Permit:	427314	Range ID:	16.0
WCP Status:	6	SPFWE:	428608.18839159
Well No:	1	SPFWN:	1297460.89166551
License No:	2858	GIS Update:	25-May-2005
Permit Issued:	22-Jan-1987	Last Update:	13-Jan-2007
Data Collect Site:	NO	Township I:	30.0
Water Use Permit:	NO	UTM Easting:	332238.681
Well Drill:	AUGER	UTM Northing:	3087432.389
Well Depth:	12.0	Point X:	-82.7045411869389
Well Casing:	2.0	Point Y:	27.9012592255539
Casing to:	2.0	Latitude:	27 54 04.53
Static Water:	0.0	Longitude:	82 42 16.35
Contractor:	PROFESSIONAL SERVICE INDUSTRIES		
Site Name:	427314 - 1		
Owner Name:	Pinellas County Dept. of Environment & Infrastructure		
WCP Sites:	http://www38.swfwmd.state.fl.us/Support/WCP/WcpDetail.aspx?permit=427314		
Well Use:	MONITOR		

Wells and Additional Sources Detail Report

Well Located:
Well Located 1: 440 COURT ST 3RD FLOOR
Well Located 2:

Map Key	Direction	Distance (mi)	Distance (ft)	Elevation (ft)	DB
404	ENE	0.73	3,832.83	11.99	WATER WELLS

Site ID:	302337	Section ID:	4.0
Well Constr Permit:	545485	Range ID:	16.0
WCP Status:	6	SPFWE:	428608.18839159
Well No:	1	SPFWN:	1297460.89166551
License No:	2913	GIS Update:	25-May-2005
Permit Issued:	23-Nov-1993	Last Update:	13-Jan-2007
Data Collect Site:	NO	Township I:	30.0
Water Use Permit:	NO	UTM Easting:	332238.681
Well Drill:	AUGER	UTM Northing:	3087432.389
Well Depth:	12.0	Point X:	-82.7045411869389
Well Casing:	2.0	Point Y:	27.9012592255539
Casing to:	2.0	Latitude:	27 54 04.53
Static Water:	0.0	Longitude:	82 42 16.35
Contractor:	DAVID I GRIFFEY		
Site Name:	545485 - 1		
Owner Name:	Pinellas Suncoast		
WCP Sites:	http://www38.swfwmd.state.fl.us/Support/WCP/WcpDetail.aspx?permit=545485		
Well Use:	MONITOR		
Well Located:			
Well Located 1:	3201 SCHERER DR N		
Well Located 2:			

Map Key	Direction	Distance (mi)	Distance (ft)	Elevation (ft)	DB
404	ENE	0.73	3,832.83	11.99	WATER WELLS

Site ID:	286132	Section ID:	4.0
Well Constr Permit:	535522	Range ID:	16.0
WCP Status:	6	SPFWE:	428608.18839159
Well No:	2	SPFWN:	1297460.89166551
License No:	2879	GIS Update:	31-Oct-2006
Permit Issued:	05-Mar-1993	Last Update:	13-Jan-2007
Data Collect Site:	NO	Township I:	30.0
Water Use Permit:	NO	UTM Easting:	332238.681
Well Drill:	AUGER	UTM Northing:	3087432.389
Well Depth:	25.0	Point X:	-82.7045411869389
Well Casing:	4.0	Point Y:	27.9012592255539
Casing to:	15.0	Latitude:	27 54 04.53
Static Water:	0.0	Longitude:	82 42 16.35
Contractor:	Huss Drilling, Inc		

Wells and Additional Sources Detail Report

Site Name:	535522 - 2
Owner Name:	Erm-South, Inc.
WCP Sites:	http://www38.swfwmd.state.fl.us/Support/WCP/WcpDetail.aspx?permit=535522
Well Use:	MONITOR
Well Located:	
Well Located 1:	9501 PRINCESS PALM AVE STE 100
Well Located 2:	

Map Key	Direction	Distance (mi)	Distance (ft)	Elevation (ft)	DB
404	ENE	0.73	3,832.83	11.99	WATER WELLS

Site ID:	234350	Section ID:	4.0
Well Constr Permit:	497856	Range ID:	16.0
WCP Status:	6	SPFWE:	428608.18839159
Well No:	1	SPFWN:	1297460.89166551
License No:	7084	GIS Update:	25-May-2005
Permit Issued:	01-May-1990	Last Update:	13-Jan-2007
Data Collect Site:	NO	Township I:	30.0
Water Use Permit:	NO	UTM Easting:	332238.681
Well Drill:	COMBINATION (TWO OR MORE METHODS)	UTM Northing:	3087432.389
Well Depth:	13.0	Point X:	-82.7045411869389
Well Casing:	2.0	Point Y:	27.9012592255539
Casing to:	3.0	Latitude:	27 54 04.53
Static Water:	0.0	Longitude:	82 42 16.35
Contractor:	GORDON TESTON		
Site Name:	497856 - 1		
Owner Name:	Pinellas County Dept. of Environment & Infrastructure		
WCP Sites:	http://www38.swfwmd.state.fl.us/Support/WCP/WcpDetail.aspx?permit=497856		
Well Use:	MONITOR		
Well Located:			
Well Located 1:	440 COURT ST 3RD FLOOR		
Well Located 2:			

Map Key	Direction	Distance (mi)	Distance (ft)	Elevation (ft)	DB
404	ENE	0.73	3,832.83	11.99	WATER WELLS

Site ID:	305359	Section ID:	4.0
Well Constr Permit:	547184	Range ID:	16.0
WCP Status:	6	SPFWE:	428608.18839159
Well No:	4	SPFWN:	1297460.89166551
License No:	2879	GIS Update:	25-May-2005
Permit Issued:	14-Jan-1994	Last Update:	13-Jan-2007
Data Collect Site:	NO	Township I:	30.0
Water Use Permit:	NO	UTM Easting:	332238.681
Well Drill:	AUGER	UTM Northing:	3087432.389

Well Depth:	15.0	Point X:	-82.7045411869389
Well Casing:	2.0	Point Y:	27.9012592255539
Casing to:	10.0	Latitude:	27 54 04.53
Static Water:	0.0	Longitude:	82 42 16.35
Contractor:	Huss Drilling, Inc		
Site Name:	547184 - 4		
Owner Name:	Patrick Media Group		
WCP Sites:	http://www38.swfwmd.state.fl.us/Support/WCP/WcpDetail.aspx?permit=547184		
Well Use:	REMEDIATION - RECOVERY		
Well Located:			
Well Located 1:	5555 ULMERTON ROAD		
Well Located 2:			

Map Key	Direction	Distance (mi)	Distance (ft)	Elevation (ft)	DB
404	ENE	0.73	3,832.83	11.99	WATER WELLS

Site ID:	312344	Section ID:	4.0
Well Constr Permit:	551329	Range ID:	16.0
WCP Status:	6	SPFWE:	428608.18839159
Well No:	7	SPFWN:	1297460.89166551
License No:	2879	GIS Update:	25-May-2005
Permit Issued:	22-Apr-1994	Last Update:	13-Jan-2007
Data Collect Site:	NO	Township I:	30.0
Water Use Permit:	NO	UTM Easting:	332238.681
Well Drill:	AUGER	UTM Northing:	3087432.389
Well Depth:	25.0	Point X:	-82.7045411869389
Well Casing:	2.0	Point Y:	27.9012592255539
Casing to:	15.0	Latitude:	27 54 04.53
Static Water:	0.0	Longitude:	82 42 16.35
Contractor:	Huss Drilling, Inc		
Site Name:	551329 - 7		
Owner Name:	Erm-South, Inc.		
WCP Sites:	http://www38.swfwmd.state.fl.us/Support/WCP/WcpDetail.aspx?permit=551329		
Well Use:	MONITOR		
Well Located:			
Well Located 1:	9501 PRINCESS PALM AVE STE 100		
Well Located 2:			

Map Key	Direction	Distance (mi)	Distance (ft)	Elevation (ft)	DB
404	ENE	0.73	3,832.83	11.99	WATER WELLS

Site ID:	286131	Section ID:	4.0
Well Constr Permit:	535522	Range ID:	16.0
WCP Status:	6	SPFWE:	428608.18839159
Well No:	1	SPFWN:	1297460.89166551
License No:	2879	GIS Update:	31-Oct-2006

Permit Issued:	05-Mar-1993	Last Update:	13-Jan-2007
Data Collect Site:	NO	Township I:	30.0
Water Use Permit:	NO	UTM Easting:	332238.681
Well Drill:	ROTARY	UTM Northing:	3087432.389
Well Depth:	70.0	Point X:	-82.7045411869389
Well Casing:	4.0	Point Y:	27.9012592255539
Casing to:	43.0	Latitude:	27 54 04.53
Static Water:	0.0	Longitude:	82 42 16.35
Contractor:	Huss Drilling, Inc		
Site Name:	535522 - 1		
Owner Name:	Erm-South, Inc.		
WCP Sites:	http://www38.swfwmd.state.fl.us/Support/WCP/WcpDetail.aspx?permit=535522		
Well Use:	MONITOR		
Well Located:			
Well Located 1:	9501 PRINCESS PALM AVE STE 100		
Well Located 2:			

Map Key	Direction	Distance (mi)	Distance (ft)	Elevation (ft)	DB
404	ENE	0.73	3,832.83	11.99	WATER WELLS

Site ID:	245705	Section ID:	4.0
Well Constr Permit:	509214	Range ID:	16.0
WCP Status:	6	SPFWE:	428608.18839159
Well No:	1	SPFWN:	1297460.89166551
License No:	2879	GIS Update:	25-May-2005
Permit Issued:	11-Jan-1991	Last Update:	13-Jan-2007
Data Collect Site:	NO	Township I:	30.0
Water Use Permit:	NO	UTM Easting:	332238.681
Well Drill:	AUGER	UTM Northing:	3087432.389
Well Depth:	12.0	Point X:	-82.7045411869389
Well Casing:	2.0	Point Y:	27.9012592255539
Casing to:	2.0	Latitude:	27 54 04.53
Static Water:	0.0	Longitude:	82 42 16.35
Contractor:	Huss Drilling, Inc		
Site Name:	509214 - 1		
Owner Name:	Pinellas Co Mosquito Control		
WCP Sites:	http://www38.swfwmd.state.fl.us/Support/WCP/WcpDetail.aspx?permit=509214		
Well Use:	MONITOR		
Well Located:			
Well Located 1:	400 118TH AVE N		
Well Located 2:			

Map Key	Direction	Distance (mi)	Distance (ft)	Elevation (ft)	DB
404	ENE	0.73	3,832.83	11.99	WATER WELLS

Site ID:	272430	Section ID:	4.0

Well Constr Permit:	526934	Range ID:	16.0
WCP Status:	6	SPFWE:	428608.18839159
Well No:	0	SPFWN:	1297460.89166551
License No:	2525	GIS Update:	15-Jan-2007
Permit Issued:	07-Jul-1992	Last Update:	13-Jan-2007
Data Collect Site:	NO	Township I:	30.0
Water Use Permit:	NO	UTM Easting:	332238.681
Well Drill:		UTM Northing:	3087432.389
Well Depth:	0.0	Point X:	-82.7045411869389
Well Casing:	2.0	Point Y:	27.9012592255539
Casing to:	0.0	Latitude:	27 54 04.53
Static Water:	0.0	Longitude:	82 42 16.35
Contractor:	MIXON FOUNDATION & DRILLING		
Site Name:	526934 - 6		
Owner Name:	Patrick Media Group		
WCP Sites:	http://www38.swfwmd.state.fl.us/Support/WCP/WcpDetail.aspx?permit=526934		
Well Use:	MONITOR		
Well Located:			
Well Located 1:	5555 ULMERTON ROAD		
Well Located 2:			

Map Key	Direction	Distance (mi)	Distance (ft)	Elevation (ft)	DB
404	ENE	0.73	3,832.83	11.99	WATER WELLS

Site ID:	288602	Section ID:	4.0
Well Constr Permit:	537123	Range ID:	16.0
WCP Status:	6	SPFWE:	428608.18839159
Well No:	3	SPFWN:	1297460.89166551
License No:	2879	GIS Update:	31-Oct-2006
Permit Issued:	16-Apr-1993	Last Update:	13-Jan-2007
Data Collect Site:	NO	Township I:	30.0
Water Use Permit:	NO	UTM Easting:	332238.681
Well Drill:	AUGER	UTM Northing:	3087432.389
Well Depth:	25.0	Point X:	-82.7045411869389
Well Casing:	2.0	Point Y:	27.9012592255539
Casing to:	15.0	Latitude:	27 54 04.53
Static Water:	0.0	Longitude:	82 42 16.35
Contractor:	Huss Drilling, Inc		
Site Name:	537123 - 3		
Owner Name:	Erm-South, Inc.		
WCP Sites:	http://www38.swfwmd.state.fl.us/Support/WCP/WcpDetail.aspx?permit=537123		
Well Use:	MONITOR		
Well Located:			
Well Located 1:	9501 PRINCESS PALM AVE STE 100		
Well Located 2:			

Map Key	Direction	Distance (mi)	Distance (ft)	Elevation (ft)	DB

404	ENE	0.73	3,832.83	11.99	WATER WELLS

Site ID:	238419	Section ID:	4.0
Well Constr Permit:	501925	Range ID:	16.0
WCP Status:	6	SPFWE:	428608.18839159
Well No:	1	SPFWN:	1297460.89166551
License No:	9046	GIS Update:	25-May-2005
Permit Issued:	19-Jul-1990	Last Update:	13-Jan-2007
Data Collect Site:	NO	Township I:	30.0
Water Use Permit:	NO	UTM Easting:	332238.681
Well Drill:	ROTARY	UTM Northing:	3087432.389
Well Depth:	12.0	Point X:	-82.7045411869389
Well Casing:	2.0	Point Y:	27.9012592255539
Casing to:	12.0	Latitude:	27 54 04.53
Static Water:	3.0	Longitude:	82 42 16.35
Contractor:	HILTON'S WELLS		
Site Name:	501925 - 1		
Owner Name:	Florida Air Cond		
WCP Sites:	http://www38.swfwmd.state.fl.us/Support/WCP/WcpDetail.aspx?permit=501925		
Well Use:	MONITOR		
Well Located:			
Well Located 1:	13555 49TH ST N		
Well Located 2:			

Map Key	Direction	Distance (mi)	Distance (ft)	Elevation (ft)	DB
404	ENE	0.73	3,832.83	11.99	WATER WELLS

Site ID:	288614	Section ID:	4.0
Well Constr Permit:	537124	Range ID:	16.0
WCP Status:	7	SPFWE:	428608.18839159
Well No:	0	SPFWN:	1297460.89166551
License No:	2879	GIS Update:	15-Jan-2007
Permit Issued:	16-Apr-1993	Last Update:	13-Jan-2007
Data Collect Site:	NO	Township I:	30.0
Water Use Permit:	NO	UTM Easting:	332238.681
Well Drill:		UTM Northing:	3087432.389
Well Depth:	0.0	Point X:	-82.7045411869389
Well Casing:	2.0	Point Y:	27.9012592255539
Casing to:	0.0	Latitude:	27 54 04.53
Static Water:	0.0	Longitude:	82 42 16.35
Contractor:	Huss Drilling, Inc		
Site Name:	537124 - 7		
Owner Name:	Erm-South, Inc.		
WCP Sites:	http://www38.swfwmd.state.fl.us/Support/WCP/WcpDetail.aspx?permit=537124		
Well Use:	MONITOR		

Wells and Additional Sources Detail Report

Well Located:
Well Located 1: 9501 PRINCESS PALM AVE STE 100
Well Located 2:

Map Key	Direction	Distance (mi)	Distance (ft)	Elevation (ft)	DB
404	ENE	0.73	3,832.83	11.99	WATER WELLS

Site ID:	219667	Section ID:	4.0
Well Constr Permit:	483171	Range ID:	16.0
WCP Status:	6	SPFWE:	428608.18839159
Well No:	1	SPFWN:	1297460.89166551
License No:	2803	GIS Update:	25-May-2005
Permit Issued:	10-Jul-1989	Last Update:	13-Jan-2007
Data Collect Site:	NO	Township I:	30.0
Water Use Permit:	NO	UTM Easting:	332238.681
Well Drill:	AUGER	UTM Northing:	3087432.389
Well Depth:	13.0	Point X:	-82.7045411869389
Well Casing:	2.0	Point Y:	27.9012592255539
Casing to:	3.0	Latitude:	27 54 04.53
Static Water:	0.0	Longitude:	82 42 16.35
Contractor:	C.H. CHANCEY		
Site Name:	483171 - 1		
Owner Name:	Florida Department of Transportation		
WCP Sites:	http://www38.swfwmd.state.fl.us/Support/WCP/WcpDetail.aspx?permit=483171		
Well Use:	MONITOR		
Well Located:			
Well Located 1:	PO BOX 1249		
Well Located 2:			

Map Key	Direction	Distance (mi)	Distance (ft)	Elevation (ft)	DB
404	ENE	0.73	3,832.83	11.99	WATER WELLS

Site ID:	312339	Section ID:	4.0
Well Constr Permit:	551329	Range ID:	16.0
WCP Status:	6	SPFWE:	428608.18839159
Well No:	2	SPFWN:	1297460.89166551
License No:	2879	GIS Update:	25-May-2005
Permit Issued:	22-Apr-1994	Last Update:	13-Jan-2007
Data Collect Site:	NO	Township I:	30.0
Water Use Permit:	NO	UTM Easting:	332238.681
Well Drill:	AUGER	UTM Northing:	3087432.389
Well Depth:	25.0	Point X:	-82.7045411869389
Well Casing:	2.0	Point Y:	27.9012592255539
Casing to:	15.0	Latitude:	27 54 04.53
Static Water:	0.0	Longitude:	82 42 16.35
Contractor:	Huss Drilling, Inc		

Wells and Additional Sources Detail Report

Site Name:	551329 - 2
Owner Name:	Erm-South, Inc.
WCP Sites:	http://www38.swfwmd.state.fl.us/Support/WCP/WcpDetail.aspx?permit=551329
Well Use:	MONITOR
Well Located:	
Well Located 1:	9501 PRINCESS PALM AVE STE 100
Well Located 2:	

Map Key	Direction	Distance (mi)	Distance (ft)	Elevation (ft)	DB
404	ENE	0.73	3,832.83	11.99	WATER WELLS

Site ID:	164563	Section ID:	4.0
Well Constr Permit:	428057	Range ID:	16.0
WCP Status:	6	SPFWE:	428608.18839159
Well No:	1	SPFWN:	1297460.89166551
License No:	2730	GIS Update:	25-May-2005
Permit Issued:	12-Feb-1987	Last Update:	13-Jan-2007
Data Collect Site:	NO	Township I:	30.0
Water Use Permit:	NO	UTM Easting:	332238.681
Well Drill:	AUGER	UTM Northing:	3087432.389
Well Depth:	8.0	Point X:	-82.7045411869389
Well Casing:	2.0	Point Y:	27.9012592255539
Casing to:	8.0	Latitude:	27 54 04.53
Static Water:	2.0	Longitude:	82 42 16.35
Contractor:	GROUNDWATER TECHNOLOGY INC.		
Site Name:	428057 - 1		
Owner Name:	Pie Nationwide		
WCP Sites:	http://www38.swfwmd.state.fl.us/Support/WCP/WcpDetail.aspx?permit=428057		
Well Use:	MONITOR		
Well Located:			
Well Located 1:	PO BOX 2408		
Well Located 2:			

Map Key	Direction	Distance (mi)	Distance (ft)	Elevation (ft)	DB
404	ENE	0.73	3,832.83	11.99	WATER WELLS

Site ID:	163824	Section ID:	4.0
Well Constr Permit:	427318	Range ID:	16.0
WCP Status:	6	SPFWE:	428608.18839159
Well No:	1	SPFWN:	1297460.89166551
License No:	2858	GIS Update:	25-May-2005
Permit Issued:	22-Jan-1987	Last Update:	13-Jan-2007
Data Collect Site:	NO	Township I:	30.0
Water Use Permit:	NO	UTM Easting:	332238.681
Well Drill:	AUGER	UTM Northing:	3087432.389
Well Depth:	12.0	Point X:	-82.7045411869389

Well Casing:	2.0	Point Y:	27.9012592255539
Casing to:	2.0	Latitude:	27 54 04.53
Static Water:	0.0	Longitude:	82 42 16.35
Contractor:	PROFESSIONAL SERVICE INDUSTRIES		
Site Name:	427318 - 1		
Owner Name:	Pinellas County Dept. of Environment & Infrastructure		
WCP Sites:	http://www38.swfwmd.state.fl.us/Support/WCP/WcpDetail.aspx?permit=427318		
Well Use:	MONITOR		
Well Located:			
Well Located 1:	440 COURT ST 3RD FLOOR		
Well Located 2:			

Map Key	Direction	Distance (mi)	Distance (ft)	Elevation (ft)	DB
404	ENE	0.73	3,832.83	11.99	WATER WELLS

Site ID:	522824	Section ID:	4.0
Well Constr Permit:	694431	Range ID:	16.0
WCP Status:	6	SPFWE:	428608.18839159
Well No:	1	SPFWN:	1297460.89166551
License No:	2898	GIS Update:	25-May-2005
Permit Issued:	12-Jan-2004	Last Update:	13-Jan-2007
Data Collect Site:	NO	Township I:	30.0
Water Use Permit:	NO	UTM Easting:	332238.681
Well Drill:	AUGER	UTM Northing:	3087432.389
Well Depth:	45.0	Point X:	-82.7045411869389
Well Casing:	4.0	Point Y:	27.9012592255539
Casing to:	30.0	Latitude:	27 54 04.53
Static Water:	0.0	Longitude:	82 42 16.35
Contractor:			
Site Name:	694431 - 1		
Owner Name:	Apw Inc		
WCP Sites:	http://www38.swfwmd.state.fl.us/Support/WCP/WcpDetail.aspx?permit=694431		
Well Use:	REMEDIATION - RECOVERY		
Well Located:			
Well Located 1:	14501 49TH STN		
Well Located 2:			

Map Key	Direction	Distance (mi)	Distance (ft)	Elevation (ft)	DB
404	ENE	0.73	3,832.83	11.99	WATER WELLS

Site ID:	238616	Section ID:	4.0
Well Constr Permit:	502122	Range ID:	16.0
WCP Status:	6	SPFWE:	428608.18839159
Well No:	1	SPFWN:	1297460.89166551
License No:	2803	GIS Update:	25-May-2005
Permit Issued:	25-Jul-1990	Last Update:	13-Jan-2007

Data Collect Site:	NO	Township I:	30.0
Water Use Permit:	NO	UTM Easting:	332238.681
Well Drill:	AUGER	UTM Northing:	3087432.389
Well Depth:	13.0	Point X:	-82.7045411869389
Well Casing:	2.0	Point Y:	27.9012592255539
Casing to:	3.0	Latitude:	27 54 04.53
Static Water:	0.0	Longitude:	82 42 16.35
Contractor:	C.H. CHANCEY		
Site Name:	502122 - 1		
Owner Name:	Florida Department of Transportation		
WCP Sites:	http://www38.swfwmd.state.fl.us/Support/WCP/WcpDetail.aspx?permit=502122		
Well Use:	MONITOR		
Well Located:			
Well Located 1:	PO BOX 1249		
Well Located 2:			

Map Key	Direction	Distance (mi)	Distance (ft)	Elevation (ft)	DB
404	ENE	0.73	3,832.83	11.99	WATER WELLS

Site ID:	215579	Section ID:	4.0
Well Constr Permit:	479083	Range ID:	16.0
WCP Status:	6	SPFWE:	428608.18839159
Well No:	1	SPFWN:	1297460.89166551
License No:	2405	GIS Update:	25-May-2005
Permit Issued:	21-Apr-1989	Last Update:	13-Jan-2007
Data Collect Site:	NO	Township I:	30.0
Water Use Permit:	NO	UTM Easting:	332238.681
Well Drill:	CABLE TOOL	UTM Northing:	3087432.389
Well Depth:	122.0	Point X:	-82.7045411869389
Well Casing:	4.0	Point Y:	27.9012592255539
Casing to:	113.0	Latitude:	27 54 04.53
Static Water:	0.0	Longitude:	82 42 16.35
Contractor:	TAMPA WELL DRILLING INC		
Site Name:	479083 - 1		
Owner Name:	Dresden, Gary		
WCP Sites:	http://www38.swfwmd.state.fl.us/Support/WCP/WcpDetail.aspx?permit=479083		
Well Use:	IRRIGATION		
Well Located:			
Well Located 1:	2106 DREW ST. STE. 102		
Well Located 2:			

Map Key	Direction	Distance (mi)	Distance (ft)	Elevation (ft)	DB
404	ENE	0.73	3,832.83	11.99	WATER WELLS

Site ID:	234345	Section ID:	4.0
Well Constr Permit:	497851	Range ID:	16.0

WCP Status:	6	SPFWE:	428608.18839159
Well No:	1	SPFWN:	1297460.89166551
License No:	7084	GIS Update:	25-May-2005
Permit Issued:	01-May-1990	Last Update:	13-Jan-2007
Data Collect Site:	NO	Township I:	30.0
Water Use Permit:	NO	UTM Easting:	332238.681
Well Drill:	COMBINATION (TWO OR MORE METHODS)	UTM Northing:	3087432.389
Well Depth:	13.0	Point X:	-82.7045411869389
Well Casing:	2.0	Point Y:	27.9012592255539
Casing to:	3.0	Latitude:	27 54 04.53
Static Water:	0.0	Longitude:	82 42 16.35
Contractor:	GORDON TESTON		
Site Name:	497851 - 1		
Owner Name:	Pinellas County Dept. of Environment & Infrastructure		
WCP Sites:	http://www38.swfwmd.state.fl.us/Support/WCP/WcpDetail.aspx?permit=497851		
Well Use:	MONITOR		
Well Located:			
Well Located 1:	440 COURT ST 3RD FLOOR		
Well Located 2:			

Map Key	Direction	Distance (mi)	Distance (ft)	Elevation (ft)	DB
404	ENE	0.73	3,832.83	11.99	WATER WELLS

Site ID:	234342	Section ID:	4.0
Well Constr Permit:	497848	Range ID:	16.0
WCP Status:	6	SPFWE:	428608.18839159
Well No:	1	SPFWN:	1297460.89166551
License No:	7084	GIS Update:	25-May-2005
Permit Issued:	01-May-1990	Last Update:	13-Jan-2007
Data Collect Site:	NO	Township I:	30.0
Water Use Permit:	NO	UTM Easting:	332238.681
Well Drill:	COMBINATION (TWO OR MORE METHODS)	UTM Northing:	3087432.389
Well Depth:	13.0	Point X:	-82.7045411869389
Well Casing:	2.0	Point Y:	27.9012592255539
Casing to:	3.0	Latitude:	27 54 04.53
Static Water:	0.0	Longitude:	82 42 16.35
Contractor:	GORDON TESTON		
Site Name:	497848 - 1		
Owner Name:	Pinellas County Dept. of Environment & Infrastructure		
WCP Sites:	http://www38.swfwmd.state.fl.us/Support/WCP/WcpDetail.aspx?permit=497848		
Well Use:	MONITOR		
Well Located:			
Well Located 1:	440 COURT ST 3RD FLOOR		
Well Located 2:			

Map Key	Direction	Distance (mi)	Distance (ft)	Elevation (ft)	DB

404	ENE	0.73	3,832.83	11.99	WATER WELLS

Site ID:	252380	Section ID:	4.0
Well Constr Permit:	514457	Range ID:	16.0
WCP Status:	6	SPFWE:	428608.18839159
Well No:	2	SPFWN:	1297460.89166551
License No:	2879	GIS Update:	31-Oct-2006
Permit Issued:	17-Jun-1991	Last Update:	13-Jan-2007
Data Collect Site:	NO	Township I:	30.0
Water Use Permit:	NO	UTM Easting:	332238.681
Well Drill:	AUGER	UTM Northing:	3087432.389
Well Depth:	20.0	Point X:	-82.7045411869389
Well Casing:	2.0	Point Y:	27.9012592255539
Casing to:	3.0	Latitude:	27 54 04.53
Static Water:	0.0	Longitude:	82 42 16.35
Contractor:	Huss Drilling, Inc		
Site Name:	514457 - 2		
Owner Name:	Erm-South, Inc.		
WCP Sites:	http://www38.swfwmd.state.fl.us/Support/WCP/WcpDetail.aspx?permit=514457		
Well Use:	MONITOR		
Well Located:			
Well Located 1:	9501 PRINCESS PALM AVE STE 100		
Well Located 2:			

Map Key	Direction	Distance (mi)	Distance (ft)	Elevation (ft)	DB
404	ENE	0.73	3,832.83	11.99	WATER WELLS

Site ID:	234329	Section ID:	4.0
Well Constr Permit:	497835	Range ID:	16.0
WCP Status:	6	SPFWE:	428608.18839159
Well No:	1	SPFWN:	1297460.89166551
License No:	7084	GIS Update:	25-May-2005
Permit Issued:	01-May-1990	Last Update:	13-Jan-2007
Data Collect Site:	NO	Township I:	30.0
Water Use Permit:	NO	UTM Easting:	332238.681
Well Drill:	COMBINATION (TWO OR MORE METHODS)	UTM Northing:	3087432.389
Well Depth:	13.0	Point X:	-82.7045411869389
Well Casing:	2.0	Point Y:	27.9012592255539
Casing to:	3.0	Latitude:	27 54 04.53
Static Water:	0.0	Longitude:	82 42 16.35
Contractor:	GORDON TESTON		
Site Name:	497835 - 1		
Owner Name:	Pinellas County Dept. of Environment & Infrastructure		
WCP Sites:	http://www38.swfwmd.state.fl.us/Support/WCP/WcpDetail.aspx?permit=497835		
Well Use:	MONITOR		

Wells and Additional Sources Detail Report

Well Located:
Well Located 1: 440 COURT ST 3RD FLOOR
Well Located 2:

Map Key	Direction	Distance (mi)	Distance (ft)	Elevation (ft)	DB
404	ENE	0.73	3,832.83	11.99	WATER WELLS

Site ID:	239448	Section ID:	4.0
Well Constr Permit:	502954	Range ID:	16.0
WCP Status:	6	SPFWE:	428608.18839159
Well No:	1	SPFWN:	1297460.89166551
License No:	9046	GIS Update:	25-May-2005
Permit Issued:	15-Aug-1990	Last Update:	13-Jan-2007
Data Collect Site:	NO	Township I:	30.0
Water Use Permit:	NO	UTM Easting:	332238.681
Well Drill:	ROTARY	UTM Northing:	3087432.389
Well Depth:	12.0	Point X:	-82.7045411869389
Well Casing:	2.0	Point Y:	27.9012592255539
Casing to:	2.0	Latitude:	27 54 04.53
Static Water:	3.0	Longitude:	82 42 16.35
Contractor:	HILTON'S WELLS		
Site Name:	502954 - 1		
Owner Name:	Meda, Patrick		
WCP Sites:	http://www38.swfwmd.state.fl.us/Support/WCP/WcpDetail.aspx?permit=502954		
Well Use:	MONITOR		
Well Located:			
Well Located 1:	5555 ULMERTON RD.		
Well Located 2:			

Map Key	Direction	Distance (mi)	Distance (ft)	Elevation (ft)	DB
404	ENE	0.73	3,832.83	11.99	WATER WELLS

Site ID:	240585	Section ID:	4.0
Well Constr Permit:	504092	Range ID:	16.0
WCP Status:	6	SPFWE:	428608.18839159
Well No:	1	SPFWN:	1297460.89166551
License No:	9105	GIS Update:	25-May-2005
Permit Issued:	13-Sep-1990	Last Update:	13-Jan-2007
Data Collect Site:	NO	Township I:	30.0
Water Use Permit:	NO	UTM Easting:	332238.681
Well Drill:	AUGER	UTM Northing:	3087432.389
Well Depth:	15.0	Point X:	-82.7045411869389
Well Casing:	2.0	Point Y:	27.9012592255539
Casing to:	5.0	Latitude:	27 54 04.53
Static Water:	4.0	Longitude:	82 42 16.35
Contractor:	JOHN MAURER		

Wells and Additional Sources Detail Report

Site Name:	504092 - 1
Owner Name:	Zero Corporation
WCP Sites:	http://www38.swfwmd.state.fl.us/Support/WCP/WcpDetail.aspx?permit=504092
Well Use:	MONITOR
Well Located:	
Well Located 1:	288 MAIN STREET
Well Located 2:	

Map Key	Direction	Distance (mi)	Distance (ft)	Elevation (ft)	DB
404	ENE	0.73	3,832.83	11.99	WATER WELLS

Site ID:	234343	Section ID:	4.0
Well Constr Permit:	497849	Range ID:	16.0
WCP Status:	6	SPFWE:	428608.18839159
Well No:	1	SPFWN:	1297460.89166551
License No:	7084	GIS Update:	25-May-2005
Permit Issued:	01-May-1990	Last Update:	13-Jan-2007
Data Collect Site:	NO	Township I:	30.0
Water Use Permit:	NO	UTM Easting:	332238.681
Well Drill:	COMBINATION (TWO OR MORE METHODS)	UTM Northing:	3087432.389
Well Depth:	13.0	Point X:	-82.7045411869389
Well Casing:	2.0	Point Y:	27.9012592255539
Casing to:	3.0	Latitude:	27 54 04.53
Static Water:	0.0	Longitude:	82 42 16.35
Contractor:	GORDON TESTON		
Site Name:	497849 - 1		
Owner Name:	Pinellas County Dept. of Environment & Infrastructure		
WCP Sites:	http://www38.swfwmd.state.fl.us/Support/WCP/WcpDetail.aspx?permit=497849		
Well Use:	MONITOR		
Well Located:			
Well Located 1:	440 COURT ST 3RD FLOOR		
Well Located 2:			

Map Key	Direction	Distance (mi)	Distance (ft)	Elevation (ft)	DB
404	ENE	0.73	3,832.83	11.99	WATER WELLS

Site ID:	232125	Section ID:	4.0
Well Constr Permit:	495630	Range ID:	16.0
WCP Status:	6	SPFWE:	428608.18839159
Well No:	1	SPFWN:	1297460.89166551
License No:	1715	GIS Update:	25-May-2005
Permit Issued:	15-Mar-1990	Last Update:	13-Jan-2007
Data Collect Site:	NO	Township I:	30.0
Water Use Permit:	NO	UTM Easting:	332238.681
Well Drill:	ROTARY	UTM Northing:	3087432.389

Well Depth:	180.0	Point X:	-82.7045411869389
Well Casing:	4.0	Point Y:	27.9012592255539
Casing to:	133.0	Latitude:	27 54 04.53
Static Water:	4.0	Longitude:	82 42 16.35
Contractor:	DAVIS DRILLING COMPANY INC.		
Site Name:	495630 - 1		
Owner Name:	Racetrac Petroleum Inc		
WCP Sites:	http://www38.swfwmd.state.fl.us/Support/WCP/WcpDetail.aspx?permit=495630		
Well Use:	IRRIGATION		
Well Located:			
Well Located 1:	PO BOX 105035		
Well Located 2:			

Map Key	Direction	Distance (mi)	Distance (ft)	Elevation (ft)	DB
404	ENE	0.73	3,832.83	11.99	WATER WELLS

Site ID:	234340	Section ID:	4.0
Well Constr Permit:	497846	Range ID:	16.0
WCP Status:	6	SPFWE:	428608.18839159
Well No:	1	SPFWN:	1297460.89166551
License No:	7084	GIS Update:	25-May-2005
Permit Issued:	01-May-1990	Last Update:	13-Jan-2007
Data Collect Site:	NO	Township I:	30.0
Water Use Permit:	NO	UTM Easting:	332238.681
Well Drill:	COMBINATION (TWO OR MORE METHODS)	UTM Northing:	3087432.389
Well Depth:	13.0	Point X:	-82.7045411869389
Well Casing:	2.0	Point Y:	27.9012592255539
Casing to:	3.0	Latitude:	27 54 04.53
Static Water:	0.0	Longitude:	82 42 16.35
Contractor:	GORDON TESTON		
Site Name:	497846 - 1		
Owner Name:	Pinellas County Dept. of Environment & Infrastructure		
WCP Sites:	http://www38.swfwmd.state.fl.us/Support/WCP/WcpDetail.aspx?permit=497846		
Well Use:	MONITOR		
Well Located:			
Well Located 1:	440 COURT ST 3RD FLOOR		
Well Located 2:			

Map Key	Direction	Distance (mi)	Distance (ft)	Elevation (ft)	DB
404	ENE	0.73	3,832.83	11.99	WATER WELLS

Site ID:	163823	Section ID:	4.0
Well Constr Permit:	427317	Range ID:	16.0
WCP Status:	6	SPFWE:	428608.18839159
Well No:	1	SPFWN:	1297460.89166551

Wells and Additional Sources Detail Report

License No:	2858	GIS Update:	25-May-2005
Permit Issued:	22-Jan-1987	Last Update:	13-Jan-2007
Data Collect Site:	NO	Township I:	30.0
Water Use Permit:	NO	UTM Easting:	332238.681
Well Drill:	AUGER	UTM Northing:	3087432.389
Well Depth:	12.0	Point X:	-82.7045411869389
Well Casing:	2.0	Point Y:	27.9012592255539
Casing to:	2.0	Latitude:	27 54 04.53
Static Water:	0.0	Longitude:	82 42 16.35
Contractor:	PROFESSIONAL SERVICE INDUSTRIES		
Site Name:	427317 - 1		
Owner Name:	Pinellas County Dept. of Environment & Infrastructure		
WCP Sites:	http://www38.swfwmd.state.fl.us/Support/WCP/WcpDetail.aspx?permit=427317		
Well Use:	MONITOR		
Well Located:			
Well Located 1:	440 COURT ST 3RD FLOOR		
Well Located 2:			

Map Key	Direction	Distance (mi)	Distance (ft)	Elevation (ft)	DB
404	ENE	0.73	3,832.83	11.99	WATER WELLS

Site ID:	164561	Section ID:	4.0
Well Constr Permit:	428055	Range ID:	16.0
WCP Status:	6	SPFWE:	428608.18839159
Well No:	1	SPFWN:	1297460.89166551
License No:	2730	GIS Update:	25-May-2005
Permit Issued:	12-Feb-1987	Last Update:	13-Jan-2007
Data Collect Site:	NO	Township I:	30.0
Water Use Permit:	NO	UTM Easting:	332238.681
Well Drill:	AUGER	UTM Northing:	3087432.389
Well Depth:	8.0	Point X:	-82.7045411869389
Well Casing:	2.0	Point Y:	27.9012592255539
Casing to:	8.0	Latitude:	27 54 04.53
Static Water:	2.0	Longitude:	82 42 16.35
Contractor:	GROUNDWATER TECHNOLOGY INC.		
Site Name:	428055 - 1		
Owner Name:	Pie Nationwide		
WCP Sites:	http://www38.swfwmd.state.fl.us/Support/WCP/WcpDetail.aspx?permit=428055		
Well Use:	MONITOR		
Well Located:			
Well Located 1:	PO BOX 2408		
Well Located 2:			

Map Key	Direction	Distance (mi)	Distance (ft)	Elevation (ft)	DB
404	ENE	0.73	3,832.83	11.99	WATER WELLS

Wells and Additional Sources Detail Report

Site ID:	230087	Section ID:	4.0
Well Constr Permit:	493592	Range ID:	16.0
WCP Status:	6	SPFWE:	428608.18839159
Well No:	1	SPFWN:	1297460.89166551
License No:	9062	GIS Update:	25-May-2005
Permit Issued:	31-Jan-1990	Last Update:	13-Jan-2007
Data Collect Site:	NO	Township I:	30.0
Water Use Permit:	NO	UTM Easting:	332238.681
Well Drill:	AUGER	UTM Northing:	3087432.389
Well Depth:	13.0	Point X:	-82.7045411869389
Well Casing:	4.0	Point Y:	27.9012592255539
Casing to:	3.0	Latitude:	27 54 04.53
Static Water:	6.0	Longitude:	82 42 16.35
Contractor:	LARC DRILLING INC.		
Site Name:	493592 - 1		
Owner Name:	Pinellas County Dept. of Environment & Infrastructure		
WCP Sites:	http://www38.swfwmd.state.fl.us/Support/WCP/WcpDetail.aspx?permit=493592		
Well Use:	MONITOR		
Well Located:			
Well Located 1:	440 COURT ST 3RD FLOOR		
Well Located 2:			

Map Key	Direction	Distance (mi)	Distance (ft)	Elevation (ft)	DB
404	ENE	0.73	3,832.83	11.99	WATER WELLS

Site ID:	228307	Section ID:	4.0
Well Constr Permit:	491811	Range ID:	16.0
WCP Status:	6	SPFWE:	428608.18839159
Well No:	1	SPFWN:	1297460.89166551
License No:	9026	GIS Update:	25-May-2005
Permit Issued:	12-Jan-1990	Last Update:	13-Jan-2007
Data Collect Site:	NO	Township I:	30.0
Water Use Permit:	NO	UTM Easting:	332238.681
Well Drill:	ROTARY	UTM Northing:	3087432.389
Well Depth:	10.0	Point X:	-82.7045411869389
Well Casing:	2.0	Point Y:	27.9012592255539
Casing to:	2.0	Latitude:	27 54 04.53
Static Water:	4.0	Longitude:	82 42 16.35
Contractor:	JOHNNY LAMBERT		
Site Name:	491811 - 1		
Owner Name:	Alamo Car Rental		
WCP Sites:	http://www38.swfwmd.state.fl.us/Support/WCP/WcpDetail.aspx?permit=491811		
Well Use:	MONITOR		
Well Located:			
Well Located 1:	14640 46TH ST. N.		
Well Located 2:			

Wells and Additional Sources Detail Report

Map Key	Direction	Distance (mi)	Distance (ft)	Elevation (ft)	DB
404	ENE	0.73	3,832.83	11.99	WATER WELLS

Site ID:	245158	Section ID:	4.0
Well Constr Permit:	508667	Range ID:	16.0
WCP Status:	6	SPFWE:	428608.18839159
Well No:	1	SPFWN:	1297460.89166551
License No:	9062	GIS Update:	25-May-2005
Permit Issued:	28-Dec-1990	Last Update:	13-Jan-2007
Data Collect Site:	NO	Township I:	30.0
Water Use Permit:	NO	UTM Easting:	332238.681
Well Drill:	AUGER	UTM Northing:	3087432.389
Well Depth:	15.0	Point X:	-82.7045411869389
Well Casing:	2.0	Point Y:	27.9012592255539
Casing to:	5.0	Latitude:	27 54 04.53
Static Water:	0.0	Longitude:	82 42 16.35
Contractor:	LARC DRILLING INC.		
Site Name:	508667 - 1		
Owner Name:	Pinellas Co Fleet Management		
WCP Sites:	http://www38.swfwmd.state.fl.us/Support/WCP/WcpDetail.aspx?permit=508667		
Well Use:	MONITOR		
Well Located:			
Well Located 1:	9685 ULMERTON RD		
Well Located 2:			

Map Key	Direction	Distance (mi)	Distance (ft)	Elevation (ft)	DB
404	ENE	0.73	3,832.83	11.99	WATER WELLS

Site ID:	245700	Section ID:	4.0
Well Constr Permit:	509209	Range ID:	16.0
WCP Status:	6	SPFWE:	428608.18839159
Well No:	1	SPFWN:	1297460.89166551
License No:	2879	GIS Update:	25-May-2005
Permit Issued:	11-Jan-1991	Last Update:	13-Jan-2007
Data Collect Site:	NO	Township I:	30.0
Water Use Permit:	NO	UTM Easting:	332238.681
Well Drill:	AUGER	UTM Northing:	3087432.389
Well Depth:	12.0	Point X:	-82.7045411869389
Well Casing:	2.0	Point Y:	27.9012592255539
Casing to:	2.0	Latitude:	27 54 04.53
Static Water:	0.0	Longitude:	82 42 16.35
Contractor:	Huss Drilling, Inc		
Site Name:	509209 - 1		
Owner Name:	Pinellas Co Mosquito Control		
WCP Sites:	http://www38.swfwmd.state.fl.us/Support/WCP/WcpDetail.aspx?permit=509209		

Well Use:	MONITOR
Well Located:	
Well Located 1:	400 118TH AVE N
Well Located 2:	

Map Key	Direction	Distance (mi)	Distance (ft)	Elevation (ft)	DB
404	ENE	0.73	3,832.83	11.99	WATER WELLS

Site ID:	312338	Section ID:	4.0
Well Constr Permit:	551329	Range ID:	16.0
WCP Status:	6	SPFWE:	428608.18839159
Well No:	1	SPFWN:	1297460.89166551
License No:	2879	GIS Update:	25-May-2005
Permit Issued:	22-Apr-1994	Last Update:	13-Jan-2007
Data Collect Site:	NO	Township I:	30.0
Water Use Permit:	NO	UTM Easting:	332238.681
Well Drill:	AUGER	UTM Northing:	3087432.389
Well Depth:	25.0	Point X:	-82.7045411869389
Well Casing:	2.0	Point Y:	27.9012592255539
Casing to:	15.0	Latitude:	27 54 04.53
Static Water:	0.0	Longitude:	82 42 16.35
Contractor:	Huss Drilling, Inc		
Site Name:	551329 - 1		
Owner Name:	Erm-South, Inc.		
WCP Sites:	http://www38.swfwmd.state.fl.us/Support/WCP/WcpDetail.aspx?permit=551329		
Well Use:	MONITOR		
Well Located:			
Well Located 1:	9501 PRINCESS PALM AVE STE 100		
Well Located 2:			

Map Key	Direction	Distance (mi)	Distance (ft)	Elevation (ft)	DB
404	ENE	0.73	3,832.83	11.99	WATER WELLS

Site ID:	272428	Section ID:	4.0
Well Constr Permit:	526934	Range ID:	16.0
WCP Status:	6	SPFWE:	428608.18839159
Well No:	4	SPFWN:	1297460.89166551
License No:	2525	GIS Update:	25-May-2005
Permit Issued:	07-Jul-1992	Last Update:	13-Jan-2007
Data Collect Site:	NO	Township I:	30.0
Water Use Permit:	NO	UTM Easting:	332238.681
Well Drill:	ROTARY	UTM Northing:	3087432.389
Well Depth:	13.0	Point X:	-82.7045411869389
Well Casing:	2.0	Point Y:	27.9012592255539
Casing to:	6.0	Latitude:	27 54 04.53
Static Water:	0.0	Longitude:	82 42 16.35

Wells and Additional Sources Detail Report

Contractor:	MIXON FOUNDATION & DRILLING
Site Name:	526934 - 4
Owner Name:	Patrick Media Group
WCP Sites:	http://www38.swfwmd.state.fl.us/Support/WCP/WcpDetail.aspx?permit=526934
Well Use:	MONITOR
Well Located:	
Well Located 1:	5555 ULMERTON ROAD
Well Located 2:	

Map Key	Direction	Distance (mi)	Distance (ft)	Elevation (ft)	DB
404	ENE	0.73	3,832.83	11.99	WATER WELLS

Site ID:	224597	Section ID:	4.0
Well Constr Permit:	488101	Range ID:	16.0
WCP Status:	6	SPFWE:	428608.18839159
Well No:	1	SPFWN:	1297460.89166551
License No:	2803	GIS Update:	25-May-2005
Permit Issued:	23-Oct-1989	Last Update:	13-Jan-2007
Data Collect Site:	NO	Township I:	30.0
Water Use Permit:	NO	UTM Easting:	332238.681
Well Drill:	AUGER	UTM Northing:	3087432.389
Well Depth:	13.0	Point X:	-82.7045411869389
Well Casing:	2.0	Point Y:	27.9012592255539
Casing to:	3.0	Latitude:	27 54 04.53
Static Water:	0.0	Longitude:	82 42 16.35
Contractor:	C.H. CHANCEY		
Site Name:	488101 - 1		
Owner Name:	Florida Department of Transportation		
WCP Sites:	http://www38.swfwmd.state.fl.us/Support/WCP/WcpDetail.aspx?permit=488101		
Well Use:	MONITOR		
Well Located:			
Well Located 1:	PO BOX 1249		
Well Located 2:			

Map Key	Direction	Distance (mi)	Distance (ft)	Elevation (ft)	DB
404	ENE	0.73	3,832.83	11.99	WATER WELLS

Site ID:	169834	Section ID:	4.0
Well Constr Permit:	433337	Range ID:	16.0
WCP Status:	6	SPFWE:	428608.18839159
Well No:	1	SPFWN:	1297460.89166551
License No:	2825	GIS Update:	25-May-2005
Permit Issued:	09-Jun-1987	Last Update:	13-Jan-2007
Data Collect Site:	NO	Township I:	30.0
Water Use Permit:	NO	UTM Easting:	332238.681
Well Drill:	AUGER	UTM Northing:	3087432.389

Well Depth:	16.0	Point X:	-82.7045411869389
Well Casing:	2.0	Point Y:	27.9012592255539
Casing to:	6.0	Latitude:	27 54 04.53
Static Water:	0.0	Longitude:	82 42 16.35
Contractor:	LAW ENGINEERING & TESTING CO		
Site Name:	433337 - 1		
Owner Name:	Pinellas County Dept. of Environment & Infrastructure		
WCP Sites:	http://www38.swfwmd.state.fl.us/Support/WCP/WcpDetail.aspx?permit=433337		
Well Use:	MONITOR		
Well Located:			
Well Located 1:	440 COURT ST 3RD FLOOR		
Well Located 2:			

Map Key	Direction	Distance (mi)	Distance (ft)	Elevation (ft)	DB
404	ENE	0.73	3,832.83	11.99	WATER WELLS

Site ID:	224594	Section ID:	4.0
Well Constr Permit:	488098	Range ID:	16.0
WCP Status:	6	SPFWE:	428608.18839159
Well No:	1	SPFWN:	1297460.89166551
License No:	2803	GIS Update:	25-May-2005
Permit Issued:	23-Oct-1989	Last Update:	13-Jan-2007
Data Collect Site:	NO	Township I:	30.0
Water Use Permit:	NO	UTM Easting:	332238.681
Well Drill:	AUGER	UTM Northing:	3087432.389
Well Depth:	13.0	Point X:	-82.7045411869389
Well Casing:	2.0	Point Y:	27.9012592255539
Casing to:	3.0	Latitude:	27 54 04.53
Static Water:	0.0	Longitude:	82 42 16.35
Contractor:	C.H. CHANCEY		
Site Name:	488098 - 1		
Owner Name:	Florida Department of Transportation		
WCP Sites:	http://www38.swfwmd.state.fl.us/Support/WCP/WcpDetail.aspx?permit=488098		
Well Use:	MONITOR		
Well Located:			
Well Located 1:	PO BOX 1249		
Well Located 2:			

Map Key	Direction	Distance (mi)	Distance (ft)	Elevation (ft)	DB
404	ENE	0.73	3,832.83	11.99	WATER WELLS

Site ID:	238421	Section ID:	4.0
Well Constr Permit:	501927	Range ID:	16.0
WCP Status:	6	SPFWE:	428608.18839159
Well No:	1	SPFWN:	1297460.89166551
License No:	9046	GIS Update:	25-May-2005

Wells and Additional Sources Detail Report

Permit Issued:	19-Jul-1990	Last Update:	13-Jan-2007
Data Collect Site:	NO	Township I:	30.0
Water Use Permit:	NO	UTM Easting:	332238.681
Well Drill:	ROTARY	UTM Northing:	3087432.389
Well Depth:	12.0	Point X:	-82.7045411869389
Well Casing:	2.0	Point Y:	27.9012592255539
Casing to:	12.0	Latitude:	27 54 04.53
Static Water:	3.0	Longitude:	82 42 16.35
Contractor:	HILTON'S WELLS		
Site Name:	501927 - 1		
Owner Name:	Florida Air Cond		
WCP Sites:	http://www38.swfwmd.state.fl.us/Support/WCP/WcpDetail.aspx?permit=501927		
Well Use:	MONITOR		
Well Located:			
Well Located 1:	13555 49TH ST N		
Well Located 2:			

Map Key	Direction	Distance (mi)	Distance (ft)	Elevation (ft)	DB
404	ENE	0.73	3,832.83	11.99	WATER WELLS

Site ID:	234346	Section ID:	4.0
Well Constr Permit:	497852	Range ID:	16.0
WCP Status:	6	SPFWE:	428608.18839159
Well No:	1	SPFWN:	1297460.89166551
License No:	7084	GIS Update:	25-May-2005
Permit Issued:	01-May-1990	Last Update:	13-Jan-2007
Data Collect Site:	NO	Township I:	30.0
Water Use Permit:	NO	UTM Easting:	332238.681
Well Drill:	COMBINATION (TWO OR MORE METHODS)	UTM Northing:	3087432.389
Well Depth:	13.0	Point X:	-82.7045411869389
Well Casing:	2.0	Point Y:	27.9012592255539
Casing to:	3.0	Latitude:	27 54 04.53
Static Water:	0.0	Longitude:	82 42 16.35
Contractor:	GORDON TESTON		
Site Name:	497852 - 1		
Owner Name:	Pinellas County Dept. of Environment & Infrastructure		
WCP Sites:	http://www38.swfwmd.state.fl.us/Support/WCP/WcpDetail.aspx?permit=497852		
Well Use:	MONITOR		
Well Located:			
Well Located 1:	440 COURT ST 3RD FLOOR		
Well Located 2:			

Map Key	Direction	Distance (mi)	Distance (ft)	Elevation (ft)	DB
404	ENE	0.73	3,832.83	11.99	WATER WELLS

Wells and Additional Sources Detail Report

Site ID:	245707	Section ID:	4.0
Well Constr Permit:	509216	Range ID:	16.0
WCP Status:	6	SPFWE:	428608.18839159
Well No:	1	SPFWN:	1297460.89166551
License No:	2879	GIS Update:	25-May-2005
Permit Issued:	11-Jan-1991	Last Update:	13-Jan-2007
Data Collect Site:	NO	Township I:	30.0
Water Use Permit:	NO	UTM Easting:	332238.681
Well Drill:	AUGER	UTM Northing:	3087432.389
Well Depth:	12.0	Point X:	-82.7045411869389
Well Casing:	2.0	Point Y:	27.9012592255539
Casing to:	2.0	Latitude:	27 54 04.53
Static Water:	0.0	Longitude:	82 42 16.35
Contractor:	Huss Drilling, Inc		
Site Name:	509216 - 1		
Owner Name:	Pinellas Co Mosquito Control		
WCP Sites:	http://www38.swfwmd.state.fl.us/Support/WCP/WcpDetail.aspx?permit=509216		
Well Use:	MONITOR		
Well Located:			
Well Located 1:	400 118TH AVE N		
Well Located 2:			

Map Key	Direction	Distance (mi)	Distance (ft)	Elevation (ft)	DB
404	ENE	0.73	3,832.83	11.99	WATER WELLS

Site ID:	175528	Section ID:	4.0
Well Constr Permit:	439032	Range ID:	16.0
WCP Status:	7	SPFWE:	428608.18839159
Well No:	0	SPFWN:	1297460.89166551
License No:	2858	GIS Update:	15-Jan-2007
Permit Issued:	08-Oct-1987	Last Update:	13-Jan-2007
Data Collect Site:	NO	Township I:	30.0
Water Use Permit:	NO	UTM Easting:	332238.681
Well Drill:		UTM Northing:	3087432.389
Well Depth:	0.0	Point X:	-82.7045411869389
Well Casing:	2.0	Point Y:	27.9012592255539
Casing to:	0.0	Latitude:	27 54 04.53
Static Water:	0.0	Longitude:	82 42 16.35
Contractor:	PROFESSIONAL SERVICE INDUSTRIES		
Site Name:	439032 - 1		
Owner Name:	City Of Largo Wwtp		
WCP Sites:	http://www38.swfwmd.state.fl.us/Support/WCP/WcpDetail.aspx?permit=439032		
Well Use:	MONITOR		
Well Located:			
Well Located 1:	225 1ST AVENUE S W		
Well Located 2:			

Map Key	Direction	Distance (mi)	Distance (ft)	Elevation (ft)	DB
404	ENE	0.73	3,832.83	11.99	WATER WELLS

Site ID:	309463	Section ID:	4.0
Well Constr Permit:	549605	Range ID:	16.0
WCP Status:	6	SPFWE:	428608.18839159
Well No:	1	SPFWN:	1297460.89166551
License No:	11055	GIS Update:	25-May-2005
Permit Issued:	17-Mar-1994	Last Update:	13-Jan-2007
Data Collect Site:	NO	Township I:	30.0
Water Use Permit:	NO	UTM Easting:	332238.681
Well Drill:	AUGER	UTM Northing:	3087432.389
Well Depth:	12.0	Point X:	-82.7045411869389
Well Casing:	2.0	Point Y:	27.9012592255539
Casing to:	2.0	Latitude:	27 54 04.53
Static Water:	0.0	Longitude:	82 42 16.35
Contractor:	FLORIDA TESTING & ENGINEERING		
Site Name:	549605 - 1		
Owner Name:	Cocoa Masonry		
WCP Sites:	http://www38.swfwmd.state.fl.us/Support/WCP/WcpDetail.aspx?permit=549605		
Well Use:	PLUGGED		
Well Located:			
Well Located 1:	5055 ULMERTON ROAD		
Well Located 2:			

Map Key	Direction	Distance (mi)	Distance (ft)	Elevation (ft)	DB
404	ENE	0.73	3,832.83	11.99	WATER WELLS

Site ID:	225124	Section ID:	4.0
Well Constr Permit:	488628	Range ID:	16.0
WCP Status:	7	SPFWE:	428608.18839159
Well No:	0	SPFWN:	1297460.89166551
License No:	1715	GIS Update:	15-Jan-2007
Permit Issued:	02-Nov-1989	Last Update:	13-Jan-2007
Data Collect Site:	NO	Township I:	30.0
Water Use Permit:	NO	UTM Easting:	332238.681
Well Drill:		UTM Northing:	3087432.389
Well Depth:	0.0	Point X:	-82.7045411869389
Well Casing:	4.0	Point Y:	27.9012592255539
Casing to:	0.0	Latitude:	27 54 04.53
Static Water:	0.0	Longitude:	82 42 16.35
Contractor:	DAVIS DRILLING COMPANY INC.		
Site Name:	488628 - 1		
Owner Name:	National Car Rental		
WCP Sites:	http://www38.swfwmd.state.fl.us/Support/WCP/WcpDetail.aspx?permit=488628		

Wells and Additional Sources Detail Report

Well Use:	IRRIGATION
Well Located:	
Well Located 1:	4567 142ND AVE. N.
Well Located 2:	

Map Key	Direction	Distance (mi)	Distance (ft)	Elevation (ft)	DB
404	ENE	0.73	3,832.83	11.99	WATER WELLS

Site ID:	288605	Section ID:	4.0
Well Constr Permit:	537123	Range ID:	16.0
WCP Status:	6	SPFWE:	428608.18839159
Well No:	6	SPFWN:	1297460.89166551
License No:	2879	GIS Update:	31-Oct-2006
Permit Issued:	16-Apr-1993	Last Update:	13-Jan-2007
Data Collect Site:	NO	Township I:	30.0
Water Use Permit:	NO	UTM Easting:	332238.681
Well Drill:	AUGER	UTM Northing:	3087432.389
Well Depth:	25.0	Point X:	-82.7045411869389
Well Casing:	2.0	Point Y:	27.9012592255539
Casing to:	15.0	Latitude:	27 54 04.53
Static Water:	0.0	Longitude:	82 42 16.35
Contractor:	Huss Drilling, Inc		
Site Name:	537123 - 6		
Owner Name:	Erm-South, Inc.		
WCP Sites:	http://www38.swfwmd.state.fl.us/Support/WCP/WcpDetail.aspx?permit=537123		
Well Use:	MONITOR		
Well Located:			
Well Located 1:	9501 PRINCESS PALM AVE STE 100		
Well Located 2:			

Map Key	Direction	Distance (mi)	Distance (ft)	Elevation (ft)	DB
404	ENE	0.73	3,832.83	11.99	WATER WELLS

Site ID:	239449	Section ID:	4.0
Well Constr Permit:	502955	Range ID:	16.0
WCP Status:	6	SPFWE:	428608.18839159
Well No:	1	SPFWN:	1297460.89166551
License No:	9046	GIS Update:	25-May-2005
Permit Issued:	15-Aug-1990	Last Update:	13-Jan-2007
Data Collect Site:	NO	Township I:	30.0
Water Use Permit:	NO	UTM Easting:	332238.681
Well Drill:	ROTARY	UTM Northing:	3087432.389
Well Depth:	12.0	Point X:	-82.7045411869389
Well Casing:	2.0	Point Y:	27.9012592255539
Casing to:	2.0	Latitude:	27 54 04.53
Static Water:	3.0	Longitude:	82 42 16.35

Wells and Additional Sources Detail Report

Contractor:	HILTON'S WELLS
Site Name:	502955 - 1
Owner Name:	Meda, Patrick
WCP Sites:	http://www38.swfwmd.state.fl.us/Support/WCP/WcpDetail.aspx?permit=502955
Well Use:	MONITOR
Well Located:	
Well Located 1:	5555 ULMERTON RD.
Well Located 2:	

Map Key	Direction	Distance (mi)	Distance (ft)	Elevation (ft)	DB
404	ENE	0.73	3,832.83	11.99	WATER WELLS

Site ID:	238420	Section ID:	4.0
Well Constr Permit:	501926	Range ID:	16.0
WCP Status:	6	SPFWE:	428608.18839159
Well No:	1	SPFWN:	1297460.89166551
License No:	9046	GIS Update:	25-May-2005
Permit Issued:	19-Jul-1990	Last Update:	13-Jan-2007
Data Collect Site:	NO	Township I:	30.0
Water Use Permit:	NO	UTM Easting:	332238.681
Well Drill:	ROTARY	UTM Northing:	3087432.389
Well Depth:	12.0	Point X:	-82.7045411869389
Well Casing:	2.0	Point Y:	27.9012592255539
Casing to:	12.0	Latitude:	27 54 04.53
Static Water:	3.0	Longitude:	82 42 16.35
Contractor:	HILTON'S WELLS		
Site Name:	501926 - 1		
Owner Name:	Florida Air Cond		
WCP Sites:	http://www38.swfwmd.state.fl.us/Support/WCP/WcpDetail.aspx?permit=501926		
Well Use:	MONITOR		
Well Located:			
Well Located 1:	13555 49TH ST N		
Well Located 2:			

Map Key	Direction	Distance (mi)	Distance (ft)	Elevation (ft)	DB
404	ENE	0.73	3,832.83	11.99	WATER WELLS

Site ID:	275484	Section ID:	4.0
Well Constr Permit:	528876	Range ID:	16.0
WCP Status:	6	SPFWE:	428608.18839159
Well No:	3	SPFWN:	1297460.89166551
License No:	9146	GIS Update:	25-May-2005
Permit Issued:	21-Aug-1992	Last Update:	13-Jan-2007
Data Collect Site:	NO	Township I:	30.0
Water Use Permit:	NO	UTM Easting:	332238.681
Well Drill:	AUGER	UTM Northing:	3087432.389

Well Depth:	12.0	Point X:	-82.7045411869389
Well Casing:	2.0	Point Y:	27.9012592255539
Casing to:	2.0	Latitude:	27 54 04.53
Static Water:	0.0	Longitude:	82 42 16.35
Contractor:	HUSS DRILLING INC.		
Site Name:	528876 - 3		
Owner Name:	Florida Groundwater Services		
WCP Sites:	http://www38.swfwmd.state.fl.us/Support/WCP/WcpDetail.aspx?permit=528876		
Well Use:	MONITOR		
Well Located:			
Well Located 1:	111 SOUTH ARMENIA AVE		
Well Located 2:			

Map Key	Direction	Distance (mi)	Distance (ft)	Elevation (ft)	DB
404	ENE	0.73	3,832.83	11.99	WATER WELLS

Site ID:	142955	Section ID:	4.0
Well Constr Permit:	406434	Range ID:	16.0
WCP Status:	6	SPFWE:	428608.18839159
Well No:	1	SPFWN:	1297460.89166551
License No:	1498	GIS Update:	25-May-2005
Permit Issued:	15-Jul-1985	Last Update:	13-Jan-2007
Data Collect Site:	NO	Township I:	30.0
Water Use Permit:	NO	UTM Easting:	332238.681
Well Drill:	ROTARY	UTM Northing:	3087432.389
Well Depth:	150.0	Point X:	-82.7045411869389
Well Casing:	4.0	Point Y:	27.9012592255539
Casing to:	105.0	Latitude:	27 54 04.53
Static Water:	12.0	Longitude:	82 42 16.35
Contractor:	POOLE DRILLING COMPANY INC.		
Site Name:	406434 - 1		
Owner Name:	S & E Construction Co		
WCP Sites:	http://www38.swfwmd.state.fl.us/Support/WCP/WcpDetail.aspx?permit=406434		
Well Use:	IRRIGATION		
Well Located:			
Well Located 1:	14561 58TH STREET N		
Well Located 2:			

Map Key	Direction	Distance (mi)	Distance (ft)	Elevation (ft)	DB
404	ENE	0.73	3,832.83	11.99	WATER WELLS

Site ID:	234332	Section ID:	4.0
Well Constr Permit:	497838	Range ID:	16.0
WCP Status:	6	SPFWE:	428608.18839159
Well No:	1	SPFWN:	1297460.89166551
License No:	7084	GIS Update:	25-May-2005

Wells and Additional Sources Detail Report

Permit Issued:	01-May-1990	Last Update:	13-Jan-2007
Data Collect Site:	NO	Township I:	30.0
Water Use Permit:	NO	UTM Easting:	332238.681
Well Drill:	COMBINATION (TWO OR MORE METHODS)	UTM Northing:	3087432.389
Well Depth:	13.0	Point X:	-82.7045411869389
Well Casing:	2.0	Point Y:	27.9012592255539
Casing to:	3.0	Latitude:	27 54 04.53
Static Water:	0.0	Longitude:	82 42 16.35
Contractor:	GORDON TESTON		
Site Name:	497838 - 1		
Owner Name:	Pinellas County Dept. of Environment & Infrastructure		
WCP Sites:	http://www38.swfwmd.state.fl.us/Support/WCP/WcpDetail.aspx?permit=497838		
Well Use:	MONITOR		
Well Located:			
Well Located 1:	440 COURT ST 3RD FLOOR		
Well Located 2:			

Map Key	Direction	Distance (mi)	Distance (ft)	Elevation (ft)	DB
404	ENE	0.73	3,832.83	11.99	WATER WELLS

Site ID:	228306	Section ID:	4.0
Well Constr Permit:	491810	Range ID:	16.0
WCP Status:	6	SPFWE:	428608.18839159
Well No:	1	SPFWN:	1297460.89166551
License No:	9026	GIS Update:	25-May-2005
Permit Issued:	12-Jan-1990	Last Update:	13-Jan-2007
Data Collect Site:	NO	Township I:	30.0
Water Use Permit:	NO	UTM Easting:	332238.681
Well Drill:	ROTARY	UTM Northing:	3087432.389
Well Depth:	10.0	Point X:	-82.7045411869389
Well Casing:	2.0	Point Y:	27.9012592255539
Casing to:	2.0	Latitude:	27 54 04.53
Static Water:	4.0	Longitude:	82 42 16.35
Contractor:	JOHNNY LAMBERT		
Site Name:	491810 - 1		
Owner Name:	Alamo Car Rental		
WCP Sites:	http://www38.swfwmd.state.fl.us/Support/WCP/WcpDetail.aspx?permit=491810		
Well Use:	MONITOR		
Well Located:			
Well Located 1:	14640 46TH ST. N.		
Well Located 2:			

Map Key	Direction	Distance (mi)	Distance (ft)	Elevation (ft)	DB
404	ENE	0.73	3,832.83	11.99	WATER WELLS

Wells and Additional Sources Detail Report

Site ID:	202084	Section ID:	4.0
Well Constr Permit:	465588	Range ID:	16.0
WCP Status:	7	SPFWE:	428608.18839159
Well No:	0	SPFWN:	1297460.89166551
License No:	2254	GIS Update:	15-Jan-2007
Permit Issued:	15-Aug-1988	Last Update:	13-Jan-2007
Data Collect Site:	NO	Township I:	30.0
Water Use Permit:	NO	UTM Easting:	332238.681
Well Drill:		UTM Northing:	3087432.389
Well Depth:	0.0	Point X:	-82.7045411869389
Well Casing:	2.0	Point Y:	27.9012592255539
Casing to:	0.0	Latitude:	27 54 04.53
Static Water:	0.0	Longitude:	82 42 16.35
Contractor:	IMPERIAL TESTING LABS		
Site Name:	465588 - 1		
Owner Name:	Electric Fuels		
WCP Sites:	http://www38.swfwmd.state.fl.us/Support/WCP/WcpDetail.aspx?permit=465588		
Well Use:	MONITOR		
Well Located:			
Well Located 1:	4420 PENDOLA POINT ROAD		
Well Located 2:			

Map Key	Direction	Distance (mi)	Distance (ft)	Elevation (ft)	DB
404	ENE	0.73	3,832.83	11.99	WATER WELLS

Site ID:	224596	Section ID:	4.0
Well Constr Permit:	488100	Range ID:	16.0
WCP Status:	6	SPFWE:	428608.18839159
Well No:	1	SPFWN:	1297460.89166551
License No:	2803	GIS Update:	25-May-2005
Permit Issued:	23-Oct-1989	Last Update:	13-Jan-2007
Data Collect Site:	NO	Township I:	30.0
Water Use Permit:	NO	UTM Easting:	332238.681
Well Drill:	AUGER	UTM Northing:	3087432.389
Well Depth:	13.0	Point X:	-82.7045411869389
Well Casing:	2.0	Point Y:	27.9012592255539
Casing to:	3.0	Latitude:	27 54 04.53
Static Water:	0.0	Longitude:	82 42 16.35
Contractor:	C.H. CHANCEY		
Site Name:	488100 - 1		
Owner Name:	Florida Department of Transportation		
WCP Sites:	http://www38.swfwmd.state.fl.us/Support/WCP/WcpDetail.aspx?permit=488100		
Well Use:	MONITOR		
Well Located:			
Well Located 1:	PO BOX 1249		
Well Located 2:			

Wells and Additional Sources Detail Report

Map Key	Direction	Distance (mi)	Distance (ft)	Elevation (ft)	DB
404	ENE	0.73	3,832.83	11.99	WATER WELLS

Site ID:	234351	Section ID:	4.0
Well Constr Permit:	497857	Range ID:	16.0
WCP Status:	6	SPFWE:	428608.18839159
Well No:	1	SPFWN:	1297460.89166551
License No:	7084	GIS Update:	25-May-2005
Permit Issued:	01-May-1990	Last Update:	13-Jan-2007
Data Collect Site:	NO	Township I:	30.0
Water Use Permit:	NO	UTM Easting:	332238.681
Well Drill:	COMBINATION (TWO OR MORE METHODS)	UTM Northing:	3087432.389
Well Depth:	13.0	Point X:	-82.7045411869389
Well Casing:	2.0	Point Y:	27.9012592255539
Casing to:	3.0	Latitude:	27 54 04.53
Static Water:	0.0	Longitude:	82 42 16.35
Contractor:	GORDON TESTON		
Site Name:	497857 - 1		
Owner Name:	Pinellas County Dept. of Environment & Infrastructure		
WCP Sites:	http://www38.swfwmd.state.fl.us/Support/WCP/WcpDetail.aspx?permit=497857		
Well Use:	MONITOR		
Well Located:			
Well Located 1:	440 COURT ST 3RD FLOOR		
Well Located 2:			

Map Key	Direction	Distance (mi)	Distance (ft)	Elevation (ft)	DB
404	ENE	0.73	3,832.83	11.99	WATER WELLS

Site ID:	288613	Section ID:	4.0
Well Constr Permit:	537124	Range ID:	16.0
WCP Status:	7	SPFWE:	428608.18839159
Well No:	0	SPFWN:	1297460.89166551
License No:	2879	GIS Update:	15-Jan-2007
Permit Issued:	16-Apr-1993	Last Update:	13-Jan-2007
Data Collect Site:	NO	Township I:	30.0
Water Use Permit:	NO	UTM Easting:	332238.681
Well Drill:		UTM Northing:	3087432.389
Well Depth:	0.0	Point X:	-82.7045411869389
Well Casing:	2.0	Point Y:	27.9012592255539
Casing to:	0.0	Latitude:	27 54 04.53
Static Water:	0.0	Longitude:	82 42 16.35
Contractor:	Huss Drilling, Inc		
Site Name:	537124 - 6		
Owner Name:	Erm-South, Inc.		
WCP Sites:	http://www38.swfwmd.state.fl.us/Support/WCP/WcpDetail.aspx?permit=537124		

Well Use:	MONITOR
Well Located:	
Well Located 1:	9501 PRINCESS PALM AVE STE 100
Well Located 2:	

Map Key	Direction	Distance (mi)	Distance (ft)	Elevation (ft)	DB
404	ENE	0.73	3,832.83	11.99	WATER WELLS

Site ID:	305356	Section ID:	4.0
Well Constr Permit:	547184	Range ID:	16.0
WCP Status:	6	SPFWE:	428608.18839159
Well No:	1	SPFWN:	1297460.89166551
License No:	2879	GIS Update:	25-May-2005
Permit Issued:	14-Jan-1994	Last Update:	13-Jan-2007
Data Collect Site:	NO	Township I:	30.0
Water Use Permit:	NO	UTM Easting:	332238.681
Well Drill:	AUGER	UTM Northing:	3087432.389
Well Depth:	15.0	Point X:	-82.7045411869389
Well Casing:	2.0	Point Y:	27.9012592255539
Casing to:	10.0	Latitude:	27 54 04.53
Static Water:	0.0	Longitude:	82 42 16.35
Contractor:	Huss Drilling, Inc		
Site Name:	547184 - 1		
Owner Name:	Patrick Media Group		
WCP Sites:	http://www38.swfwmd.state.fl.us/Support/WCP/WcpDetail.aspx?permit=547184		
Well Use:	REMEDIATION - RECOVERY		
Well Located:			
Well Located 1:	5555 ULMERTON ROAD		
Well Located 2:			

Map Key	Direction	Distance (mi)	Distance (ft)	Elevation (ft)	DB
404	ENE	0.73	3,832.83	11.99	WATER WELLS

Site ID:	234333	Section ID:	4.0
Well Constr Permit:	497839	Range ID:	16.0
WCP Status:	6	SPFWE:	428608.18839159
Well No:	1	SPFWN:	1297460.89166551
License No:	7084	GIS Update:	25-May-2005
Permit Issued:	01-May-1990	Last Update:	13-Jan-2007
Data Collect Site:	NO	Township I:	30.0
Water Use Permit:	NO	UTM Easting:	332238.681
Well Drill:	ROTARY	UTM Northing:	3087432.389
Well Depth:	13.0	Point X:	-82.7045411869389
Well Casing:	2.0	Point Y:	27.9012592255539
Casing to:	3.0	Latitude:	27 54 04.53
Static Water:	0.0	Longitude:	82 42 16.35

Wells and Additional Sources Detail Report

Contractor:	GORDON TESTON
Site Name:	497839 - 1
Owner Name:	Pinellas County Dept. of Environment & Infrastructure
WCP Sites:	http://www38.swfwmd.state.fl.us/Support/WCP/WcpDetail.aspx?permit=497839
Well Use:	MONITOR
Well Located:	
Well Located 1:	440 COURT ST 3RD FLOOR
Well Located 2:	

Map Key	Direction	Distance (mi)	Distance (ft)	Elevation (ft)	DB
404	ENE	0.73	3,832.83	11.99	WATER WELLS

Site ID:	288604	Section ID:	4.0
Well Constr Permit:	537123	Range ID:	16.0
WCP Status:	6	SPFWE:	428608.18839159
Well No:	5	SPFWN:	1297460.89166551
License No:	2879	GIS Update:	31-Oct-2006
Permit Issued:	16-Apr-1993	Last Update:	13-Jan-2007
Data Collect Site:	NO	Township I:	30.0
Water Use Permit:	NO	UTM Easting:	332238.681
Well Drill:	AUGER	UTM Northing:	3087432.389
Well Depth:	25.0	Point X:	-82.7045411869389
Well Casing:	2.0	Point Y:	27.9012592255539
Casing to:	15.0	Latitude:	27 54 04.53
Static Water:	0.0	Longitude:	82 42 16.35
Contractor:	Huss Drilling, Inc		
Site Name:	537123 - 5		
Owner Name:	Erm-South, Inc.		
WCP Sites:	http://www38.swfwmd.state.fl.us/Support/WCP/WcpDetail.aspx?permit=537123		
Well Use:	MONITOR		
Well Located:			
Well Located 1:	9501 PRINCESS PALM AVE STE 100		
Well Located 2:			

Map Key	Direction	Distance (mi)	Distance (ft)	Elevation (ft)	DB
404	ENE	0.73	3,832.83	11.99	WATER WELLS

Site ID:	249528	Section ID:	4.0
Well Constr Permit:	512568	Range ID:	16.0
WCP Status:	6	SPFWE:	428608.18839159
Well No:	1	SPFWN:	1297460.89166551
License No:	7024	GIS Update:	25-May-2005
Permit Issued:	12-Apr-1991	Last Update:	13-Jan-2007
Data Collect Site:	NO	Township I:	30.0
Water Use Permit:	NO	UTM Easting:	332238.681
Well Drill:	AUGER	UTM Northing:	3087432.389

Well Depth:	12.0	Point X:	-82.7045411869389
Well Casing:	2.0	Point Y:	27.9012592255539
Casing to:	2.0	Latitude:	27 54 04.53
Static Water:	0.0	Longitude:	82 42 16.35
Contractor:	HYDROLOGIC FLORIDA, INC.		
Site Name:	512568 - 1		
Owner Name:	Parkway Food Distr. Svc.		
WCP Sites:	http://www38.swfwmd.state.fl.us/Support/WCP/WcpDetail.aspx?permit=512568		
Well Use:	MONITOR		
Well Located:			
Well Located 1:	5160 - 140TH AVE., NORTH		
Well Located 2:			

Map Key	Direction	Distance (mi)	Distance (ft)	Elevation (ft)	DB
404	ENE	0.73	3,832.83	11.99	WATER WELLS

Site ID:	169833	Section ID:	4.0
Well Constr Permit:	433336	Range ID:	16.0
WCP Status:	6	SPFWE:	428608.18839159
Well No:	1	SPFWN:	1297460.89166551
License No:	2825	GIS Update:	25-May-2005
Permit Issued:	09-Jun-1987	Last Update:	13-Jan-2007
Data Collect Site:	NO	Township I:	30.0
Water Use Permit:	NO	UTM Easting:	332238.681
Well Drill:	AUGER	UTM Northing:	3087432.389
Well Depth:	16.0	Point X:	-82.7045411869389
Well Casing:	2.0	Point Y:	27.9012592255539
Casing to:	6.0	Latitude:	27 54 04.53
Static Water:	0.0	Longitude:	82 42 16.35
Contractor:	LAW ENGINEERING & TESTING CO		
Site Name:	433336 - 1		
Owner Name:	Pinellas County Dept. of Environment & Infrastructure		
WCP Sites:	http://www38.swfwmd.state.fl.us/Support/WCP/WcpDetail.aspx?permit=433336		
Well Use:	MONITOR		
Well Located:			
Well Located 1:	440 COURT ST 3RD FLOOR		
Well Located 2:			

Map Key	Direction	Distance (mi)	Distance (ft)	Elevation (ft)	DB
404	ENE	0.73	3,832.83	11.99	WATER WELLS

Site ID:	253422	Section ID:	4.0
Well Constr Permit:	515132	Range ID:	16.0
WCP Status:	6	SPFWE:	428608.18839159
Well No:	3	SPFWN:	1297460.89166551
License No:	2525	GIS Update:	31-Oct-2006

Permit Issued:	11-Jul-1991	Last Update:	13-Jan-2007
Data Collect Site:	NO	Township I:	30.0
Water Use Permit:	NO	UTM Easting:	332238.681
Well Drill:	ROTARY	UTM Northing:	3087432.389
Well Depth:	18.0	Point X:	-82.7045411869389
Well Casing:	2.0	Point Y:	27.9012592255539
Casing to:	3.0	Latitude:	27 54 04.53
Static Water:	0.0	Longitude:	82 42 16.35
Contractor:	MIXON FOUNDATION & DRILLING		
Site Name:	515132 - 3		
Owner Name:	St Petersburg Auto Auction		
WCP Sites:	http://www38.swfwmd.state.fl.us/Support/WCP/WcpDetail.aspx?permit=515132		
Well Use:	MONITOR		
Well Located:			
Well Located 1:	14950 ROOSEVELT BLVD		
Well Located 2:			

Map Key	Direction	Distance (mi)	Distance (ft)	Elevation (ft)	DB
404	ENE	0.73	3,832.83	11.99	WATER WELLS

Site ID:	175527	Section ID:	4.0
Well Constr Permit:	439031	Range ID:	16.0
WCP Status:	7	SPFWE:	428608.18839159
Well No:	0	SPFWN:	1297460.89166551
License No:	2858	GIS Update:	15-Jan-2007
Permit Issued:	08-Oct-1987	Last Update:	13-Jan-2007
Data Collect Site:	NO	Township I:	30.0
Water Use Permit:	NO	UTM Easting:	332238.681
Well Drill:		UTM Northing:	3087432.389
Well Depth:	0.0	Point X:	-82.7045411869389
Well Casing:	2.0	Point Y:	27.9012592255539
Casing to:	0.0	Latitude:	27 54 04.53
Static Water:	0.0	Longitude:	82 42 16.35
Contractor:	PROFESSIONAL SERVICE INDUSTRIES		
Site Name:	439031 - 1		
Owner Name:	City Of Largo Wwtp		
WCP Sites:	http://www38.swfwmd.state.fl.us/Support/WCP/WcpDetail.aspx?permit=439031		
Well Use:	MONITOR		
Well Located:			
Well Located 1:	225 1ST AVENUE S W		
Well Located 2:			

Map Key	Direction	Distance (mi)	Distance (ft)	Elevation (ft)	DB
404	ENE	0.73	3,832.83	11.99	WATER WELLS

Site ID:	245710	Section ID:	4.0

Well Constr Permit:	509219	Range ID:	16.0
WCP Status:	6	SPFWE:	428608.18839159
Well No:	1	SPFWN:	1297460.89166551
License No:	2879	GIS Update:	25-May-2005
Permit Issued:	11-Jan-1991	Last Update:	13-Jan-2007
Data Collect Site:	NO	Township I:	30.0
Water Use Permit:	NO	UTM Easting:	332238.681
Well Drill:	AUGER	UTM Northing:	3087432.389
Well Depth:	12.0	Point X:	-82.7045411869389
Well Casing:	2.0	Point Y:	27.9012592255539
Casing to:	2.0	Latitude:	27 54 04.53
Static Water:	0.0	Longitude:	82 42 16.35
Contractor:	Huss Drilling, Inc		
Site Name:	509219 - 1		
Owner Name:	Pinellas Co Mosquito Control		
WCP Sites:	http://www38.swfwmd.state.fl.us/Support/WCP/WcpDetail.aspx?permit=509219		
Well Use:	MONITOR		
Well Located:			
Well Located 1:	400 118TH AVE N		
Well Located 2:			

Map Key	Direction	Distance (mi)	Distance (ft)	Elevation (ft)	DB
404	ENE	0.73	3,832.83	11.99	WATER WELLS

Site ID:	245702	Section ID:	4.0
Well Constr Permit:	509211	Range ID:	16.0
WCP Status:	6	SPFWE:	428608.18839159
Well No:	1	SPFWN:	1297460.89166551
License No:	2879	GIS Update:	25-May-2005
Permit Issued:	11-Jan-1991	Last Update:	13-Jan-2007
Data Collect Site:	NO	Township I:	30.0
Water Use Permit:	NO	UTM Easting:	332238.681
Well Drill:	AUGER	UTM Northing:	3087432.389
Well Depth:	12.0	Point X:	-82.7045411869389
Well Casing:	2.0	Point Y:	27.9012592255539
Casing to:	2.0	Latitude:	27 54 04.53
Static Water:	0.0	Longitude:	82 42 16.35
Contractor:	Huss Drilling, Inc		
Site Name:	509211 - 1		
Owner Name:	Pinellas Co Mosquito Control		
WCP Sites:	http://www38.swfwmd.state.fl.us/Support/WCP/WcpDetail.aspx?permit=509211		
Well Use:	MONITOR		
Well Located:			
Well Located 1:	400 118TH AVE N		
Well Located 2:			

Map Key	Direction	Distance (mi)	Distance (ft)	Elevation (ft)	DB

404	ENE	0.73	3,832.83	11.99	WATER WELLS

Site ID:	522830	Section ID:	4.0
Well Constr Permit:	694431	Range ID:	16.0
WCP Status:	6	SPFWE:	428608.18839159
Well No:	7	SPFWN:	1297460.89166551
License No:	2898	GIS Update:	25-May-2005
Permit Issued:	12-Jan-2004	Last Update:	13-Jan-2007
Data Collect Site:	NO	Township I:	30.0
Water Use Permit:	NO	UTM Easting:	332238.681
Well Drill:	AUGER	UTM Northing:	3087432.389
Well Depth:	45.0	Point X:	-82.7045411869389
Well Casing:	4.0	Point Y:	27.9012592255539
Casing to:	30.0	Latitude:	27 54 04.53
Static Water:	0.0	Longitude:	82 42 16.35
Contractor:			
Site Name:	694431 - 7		
Owner Name:	Apw Inc		
WCP Sites:	http://www38.swfwmd.state.fl.us/Support/WCP/WcpDetail.aspx?permit=694431		
Well Use:	REMEDIATION - RECOVERY		
Well Located:			
Well Located 1:	14501 49TH STN		
Well Located 2:			

Map Key	Direction	Distance (mi)	Distance (ft)	Elevation (ft)	DB
404	ENE	0.73	3,832.83	11.99	WATER WELLS

Site ID:	112528	Section ID:	4.0
Well Constr Permit:	376020	Range ID:	16.0
WCP Status:	6	SPFWE:	428608.18839159
Well No:	1	SPFWN:	1297460.89166551
License No:	2147	GIS Update:	25-May-2005
Permit Issued:	22-Jul-1982	Last Update:	13-Jan-2007
Data Collect Site:	NO	Township I:	30.0
Water Use Permit:	NO	UTM Easting:	332238.681
Well Drill:	CABLE TOOL	UTM Northing:	3087432.389
Well Depth:	126.0	Point X:	-82.7045411869389
Well Casing:	4.0	Point Y:	27.9012592255539
Casing to:	126.0	Latitude:	27 54 04.53
Static Water:	10.0	Longitude:	82 42 16.35
Contractor:	BAY DRILLERS		
Site Name:	376020 - 1		
Owner Name:	Morg Corporation		
WCP Sites:	http://www38.swfwmd.state.fl.us/Support/WCP/WcpDetail.aspx?permit=376020		
Well Use:	IRRIGATION		

Well Located:
Well Located 1: 49TH ST N & 140TH AVE N
Well Located 2:

Map Key	Direction	Distance (mi)	Distance (ft)	Elevation (ft)	DB
404	ENE	0.73	3,832.83	11.99	WATER WELLS

Site ID:	169831	Section ID:	4.0
Well Constr Permit:	433334	Range ID:	16.0
WCP Status:	6	SPFWE:	428608.18839159
Well No:	1	SPFWN:	1297460.89166551
License No:	2825	GIS Update:	25-May-2005
Permit Issued:	09-Jun-1987	Last Update:	13-Jan-2007
Data Collect Site:	NO	Township I:	30.0
Water Use Permit:	NO	UTM Easting:	332238.681
Well Drill:	AUGER	UTM Northing:	3087432.389
Well Depth:	16.0	Point X:	-82.7045411869389
Well Casing:	2.0	Point Y:	27.9012592255539
Casing to:	6.0	Latitude:	27 54 04.53
Static Water:	0.0	Longitude:	82 42 16.35
Contractor:	LAW ENGINEERING & TESTING CO		
Site Name:	433334 - 1		
Owner Name:	Pinellas County Dept. of Environment & Infrastructure		
WCP Sites:	http://www38.swfwmd.state.fl.us/Support/WCP/WcpDetail.aspx?permit=433334		
Well Use:	MONITOR		
Well Located:			
Well Located 1:	440 COURT ST 3RD FLOOR		
Well Located 2:			

Map Key	Direction	Distance (mi)	Distance (ft)	Elevation (ft)	DB
404	ENE	0.73	3,832.83	11.99	WATER WELLS

Site ID:	322696	Section ID:	4.0
Well Constr Permit:	557529	Range ID:	16.0
WCP Status:	6	SPFWE:	428608.18839159
Well No:	1	SPFWN:	1297460.89166551
License No:	2879	GIS Update:	25-May-2005
Permit Issued:	12-Sep-1994	Last Update:	13-Jan-2007
Data Collect Site:	NO	Township I:	30.0
Water Use Permit:	NO	UTM Easting:	332238.681
Well Drill:	AUGER	UTM Northing:	3087432.389
Well Depth:	25.0	Point X:	-82.7045411869389
Well Casing:	2.0	Point Y:	27.9012592255539
Casing to:	15.0	Latitude:	27 54 04.53
Static Water:	0.0	Longitude:	82 42 16.35
Contractor:	Huss Drilling, Inc		

Wells and Additional Sources Detail Report

Site Name:	557529 - 1
Owner Name:	Erm-South, Inc.
WCP Sites:	http://www38.swfwmd.state.fl.us/Support/WCP/WcpDetail.aspx?permit=557529
Well Use:	MONITOR
Well Located:	
Well Located 1:	9501 PRINCESS PALM AVE STE 100
Well Located 2:	

Map Key	Direction	Distance (mi)	Distance (ft)	Elevation (ft)	DB
404	ENE	0.73	3,832.83	11.99	WATER WELLS

Site ID:	239447	Section ID:	4.0
Well Constr Permit:	502953	Range ID:	16.0
WCP Status:	6	SPFWE:	428608.18839159
Well No:	1	SPFWN:	1297460.89166551
License No:	9046	GIS Update:	25-May-2005
Permit Issued:	15-Aug-1990	Last Update:	13-Jan-2007
Data Collect Site:	NO	Township I:	30.0
Water Use Permit:	NO	UTM Easting:	332238.681
Well Drill:	ROTARY	UTM Northing:	3087432.389
Well Depth:	12.0	Point X:	-82.7045411869389
Well Casing:	2.0	Point Y:	27.9012592255539
Casing to:	2.0	Latitude:	27 54 04.53
Static Water:	3.0	Longitude:	82 42 16.35
Contractor:	HILTON'S WELLS		
Site Name:	502953 - 1		
Owner Name:	Meda, Patrick		
WCP Sites:	http://www38.swfwmd.state.fl.us/Support/WCP/WcpDetail.aspx?permit=502953		
Well Use:	MONITOR		
Well Located:			
Well Located 1:	5555 ULMERTON RD.		
Well Located 2:			

Map Key	Direction	Distance (mi)	Distance (ft)	Elevation (ft)	DB
404	ENE	0.73	3,832.83	11.99	WATER WELLS

Site ID:	175529	Section ID:	4.0
Well Constr Permit:	439033	Range ID:	16.0
WCP Status:	7	SPFWE:	428608.18839159
Well No:	0	SPFWN:	1297460.89166551
License No:	2858	GIS Update:	15-Jan-2007
Permit Issued:	08-Oct-1987	Last Update:	13-Jan-2007
Data Collect Site:	NO	Township I:	30.0
Water Use Permit:	NO	UTM Easting:	332238.681
Well Drill:		UTM Northing:	3087432.389
Well Depth:	0.0	Point X:	-82.7045411869389

Well Casing:	2.0	Point Y:	27.9012592255539
Casing to:	0.0	Latitude:	27 54 04.53
Static Water:	0.0	Longitude:	82 42 16.35
Contractor:	PROFESSIONAL SERVICE INDUSTRIES		
Site Name:	439033 - 1		
Owner Name:	City Of Largo Wwtp		
WCP Sites:	http://www38.swfwmd.state.fl.us/Support/WCP/WcpDetail.aspx?permit=439033		
Well Use:	MONITOR		
Well Located:			
Well Located 1:	225 1ST AVENUE S W		
Well Located 2:			

Map Key	Direction	Distance (mi)	Distance (ft)	Elevation (ft)	DB
404	ENE	0.73	3,832.83	11.99	WATER WELLS

Site ID:	305358	Section ID:	4.0
Well Constr Permit:	547184	Range ID:	16.0
WCP Status:	6	SPFWE:	428608.18839159
Well No:	3	SPFWN:	1297460.89166551
License No:	2879	GIS Update:	25-May-2005
Permit Issued:	14-Jan-1994	Last Update:	13-Jan-2007
Data Collect Site:	NO	Township I:	30.0
Water Use Permit:	NO	UTM Easting:	332238.681
Well Drill:	AUGER	UTM Northing:	3087432.389
Well Depth:	15.0	Point X:	-82.7045411869389
Well Casing:	2.0	Point Y:	27.9012592255539
Casing to:	11.0	Latitude:	27 54 04.53
Static Water:	0.0	Longitude:	82 42 16.35
Contractor:	Huss Drilling, Inc		
Site Name:	547184 - 3		
Owner Name:	Patrick Media Group		
WCP Sites:	http://www38.swfwmd.state.fl.us/Support/WCP/WcpDetail.aspx?permit=547184		
Well Use:	REMEDIATION - RECOVERY		
Well Located:			
Well Located 1:	5555 ULMERTON ROAD		
Well Located 2:			

Map Key	Direction	Distance (mi)	Distance (ft)	Elevation (ft)	DB
404	ENE	0.73	3,832.83	11.99	WATER WELLS

Site ID:	309419	Section ID:	4.0
Well Constr Permit:	549580	Range ID:	16.0
WCP Status:	7	SPFWE:	428608.18839159
Well No:	0	SPFWN:	1297460.89166551
License No:	11055	GIS Update:	15-Jan-2007
Permit Issued:	16-Mar-1994	Last Update:	13-Jan-2007

Data Collect Site:	NO	Township I:	30.0
Water Use Permit:	NO	UTM Easting:	332238.681
Well Drill:		UTM Northing:	3087432.389
Well Depth:	0.0	Point X:	-82.7045411869389
Well Casing:	2.0	Point Y:	27.9012592255539
Casing to:	0.0	Latitude:	27 54 04.53
Static Water:	0.0	Longitude:	82 42 16.35
Contractor:	FLORIDA TESTING & ENGINEERING		
Site Name:	549580 - 3		
Owner Name:	Cocoa Masonry		
WCP Sites:	http://www38.swfwmd.state.fl.us/Support/WCP/WcpDetail.aspx?permit=549580		
Well Use:	MONITOR		
Well Located:			
Well Located 1:	5055 ULMERTON ROAD		
Well Located 2:			

Map Key	Direction	Distance (mi)	Distance (ft)	Elevation (ft)	DB
404	ENE	0.73	3,832.83	11.99	WATER WELLS

Site ID:	253420	Section ID:	4.0
Well Constr Permit:	515132	Range ID:	16.0
WCP Status:	6	SPFWE:	428608.18839159
Well No:	1	SPFWN:	1297460.89166551
License No:	2525	GIS Update:	31-Oct-2006
Permit Issued:	11-Jul-1991	Last Update:	13-Jan-2007
Data Collect Site:	NO	Township I:	30.0
Water Use Permit:	NO	UTM Easting:	332238.681
Well Drill:	ROTARY	UTM Northing:	3087432.389
Well Depth:	18.0	Point X:	-82.7045411869389
Well Casing:	2.0	Point Y:	27.9012592255539
Casing to:	3.0	Latitude:	27 54 04.53
Static Water:	0.0	Longitude:	82 42 16.35
Contractor:	MIXON FOUNDATION & DRILLING		
Site Name:	515132 - 1		
Owner Name:	St Petersburg Auto Auction		
WCP Sites:	http://www38.swfwmd.state.fl.us/Support/WCP/WcpDetail.aspx?permit=515132		
Well Use:	MONITOR		
Well Located:			
Well Located 1:	14950 ROOSEVELT BLVD		
Well Located 2:			

Map Key	Direction	Distance (mi)	Distance (ft)	Elevation (ft)	DB
404	ENE	0.73	3,832.83	11.99	WATER WELLS

Site ID:	494225	Section ID:	4.0
Well Constr Permit:	677178	Range ID:	16.0

Wells and Additional Sources Detail Report

WCP Status:	6	SPFWE:	428608.18839159
Well No:	2	SPFWN:	1297460.89166551
License No:	9217	GIS Update:	25-May-2005
Permit Issued:	05-Nov-2002	Last Update:	13-Jan-2007
Data Collect Site:	NO	Township I:	30.0
Water Use Permit:	NO	UTM Easting:	332238.681
Well Drill:	AUGER	UTM Northing:	3087432.389
Well Depth:	25.0	Point X:	-82.7045411869389
Well Casing:	2.0	Point Y:	27.9012592255539
Casing to:	15.0	Latitude:	27 54 04.53
Static Water:	5.0	Longitude:	82 42 16.35
Contractor:	A & S GEOTECHNICAL DRILLING INC		
Site Name:	677178 - 2		
Owner Name:	Apw Inc		
WCP Sites:	http://www38.swfwmd.state.fl.us/Support/WCP/WcpDetail.aspx?permit=677178		
Well Use:	MONITOR		
Well Located:			
Well Located 1:	14501 49TH STREETNORTH		
Well Located 2:			

Map Key	Direction	Distance (mi)	Distance (ft)	Elevation (ft)	DB
404	ENE	0.73	3,832.83	11.99	WATER WELLS

Site ID:	237125	Section ID:	4.0
Well Constr Permit:	500631	Range ID:	16.0
WCP Status:	6	SPFWE:	428608.18839159
Well No:	1	SPFWN:	1297460.89166551
License No:	2879	GIS Update:	25-May-2005
Permit Issued:	20-Jun-1990	Last Update:	13-Jan-2007
Data Collect Site:	NO	Township I:	30.0
Water Use Permit:	NO	UTM Easting:	332238.681
Well Drill:	AUGER	UTM Northing:	3087432.389
Well Depth:	15.0	Point X:	-82.7045411869389
Well Casing:	2.0	Point Y:	27.9012592255539
Casing to:	5.0	Latitude:	27 54 04.53
Static Water:	0.0	Longitude:	82 42 16.35
Contractor:	Huss Drilling, Inc		
Site Name:	500631 - 1		
Owner Name:	Enviropact		
WCP Sites:	http://www38.swfwmd.state.fl.us/Support/WCP/WcpDetail.aspx?permit=500631		
Well Use:	MONITOR		
Well Located:			
Well Located 1:	14501 49TH STREET N.		
Well Located 2:			

Map Key	Direction	Distance (mi)	Distance (ft)	Elevation (ft)	DB

404	ENE	0.73	3,832.83	11.99	WATER WELLS

Site ID:	234337	Section ID:	4.0
Well Constr Permit:	497843	Range ID:	16.0
WCP Status:	6	SPFWE:	428608.18839159
Well No:	1	SPFWN:	1297460.89166551
License No:	7084	GIS Update:	25-May-2005
Permit Issued:	01-May-1990	Last Update:	13-Jan-2007
Data Collect Site:	NO	Township I:	30.0
Water Use Permit:	NO	UTM Easting:	332238.681
Well Drill:	COMBINATION (TWO OR MORE METHODS)	UTM Northing:	3087432.389
Well Depth:	13.0	Point X:	-82.7045411869389
Well Casing:	2.0	Point Y:	27.9012592255539
Casing to:	3.0	Latitude:	27 54 04.53
Static Water:	0.0	Longitude:	82 42 16.35
Contractor:	GORDON TESTON		
Site Name:	497843 - 1		
Owner Name:	Pinellas County Dept. of Environment & Infrastructure		
WCP Sites:	http://www38.swfwmd.state.fl.us/Support/WCP/WcpDetail.aspx?permit=497843		
Well Use:	MONITOR		
Well Located:			
Well Located 1:	440 COURT ST 3RD FLOOR		
Well Located 2:			

Map Key	Direction	Distance (mi)	Distance (ft)	Elevation (ft)	DB
404	ENE	0.73	3,832.83	11.99	WATER WELLS

Site ID:	181368	Section ID:	4.0
Well Constr Permit:	444872	Range ID:	16.0
WCP Status:	6	SPFWE:	428608.18839159
Well No:	1	SPFWN:	1297460.89166551
License No:	2858	GIS Update:	25-May-2005
Permit Issued:	15-Feb-1988	Last Update:	13-Jan-2007
Data Collect Site:	NO	Township I:	30.0
Water Use Permit:	NO	UTM Easting:	332238.681
Well Drill:	AUGER	UTM Northing:	3087432.389
Well Depth:	12.0	Point X:	-82.7045411869389
Well Casing:	2.0	Point Y:	27.9012592255539
Casing to:	2.0	Latitude:	27 54 04.53
Static Water:	0.0	Longitude:	82 42 16.35
Contractor:	PROFESSIONAL SERVICE INDUSTRIES		
Site Name:	444872 - 1		
Owner Name:	City Of Largo Wwtp		
WCP Sites:	http://www38.swfwmd.state.fl.us/Support/WCP/WcpDetail.aspx?permit=444872		
Well Use:	MONITOR		
Well Located:			

Wells and Additional Sources Detail Report

Well Located 1: 225 1ST AVENUE S W
Well Located 2:

Map Key	Direction	Distance (mi)	Distance (ft)	Elevation (ft)	DB
404	ENE	0.73	3,832.83	11.99	WATER WELLS

Site ID:	203334	Section ID:	4.0
Well Constr Permit:	466838	Range ID:	16.0
WCP Status:	6	SPFWE:	428608.18839159
Well No:	1	SPFWN:	1297460.89166551
License No:	2430	GIS Update:	25-May-2005
Permit Issued:	12-Sep-1988	Last Update:	13-Jan-2007
Data Collect Site:	NO	Township I:	30.0
Water Use Permit:	NO	UTM Easting:	332238.681
Well Drill:	CABLE TOOL	UTM Northing:	3087432.389
Well Depth:	125.0	Point X:	-82.7045411869389
Well Casing:	4.0	Point Y:	27.9012592255539
Casing to:	84.0	Latitude:	27 54 04.53
Static Water:	8.0	Longitude:	82 42 16.35
Contractor:	CIRCLE W WELL DRILLING INC.		
Site Name:	466838 - 1		
Owner Name:	Parkway Food Service		
WCP Sites:	http://www38.swfwmd.state.fl.us/Support/WCP/WcpDetail.aspx?permit=466838		
Well Use:	IRRIGATION		
Well Located:			
Well Located 1:	5250 140TH. AVE. N.		
Well Located 2:			

Map Key	Direction	Distance (mi)	Distance (ft)	Elevation (ft)	DB
404	ENE	0.73	3,832.83	11.99	WATER WELLS

Site ID:	252382	Section ID:	4.0
Well Constr Permit:	514457	Range ID:	16.0
WCP Status:	6	SPFWE:	428608.18839159
Well No:	4	SPFWN:	1297460.89166551
License No:	2879	GIS Update:	31-Oct-2006
Permit Issued:	17-Jun-1991	Last Update:	13-Jan-2007
Data Collect Site:	NO	Township I:	30.0
Water Use Permit:	NO	UTM Easting:	332238.681
Well Drill:	AUGER	UTM Northing:	3087432.389
Well Depth:	20.0	Point X:	-82.7045411869389
Well Casing:	2.0	Point Y:	27.9012592255539
Casing to:	3.0	Latitude:	27 54 04.53
Static Water:	0.0	Longitude:	82 42 16.35
Contractor:	Huss Drilling, Inc		
Site Name:	514457 - 4		

Wells and Additional Sources Detail Report

Owner Name:	Erm-South, Inc.
WCP Sites:	http://www38.swfwmd.state.fl.us/Support/WCP/WcpDetail.aspx?permit=514457
Well Use:	MONITOR
Well Located:	
Well Located 1:	9501 PRINCESS PALM AVE STE 100
Well Located 2:	

Map Key	Direction	Distance (mi)	Distance (ft)	Elevation (ft)	DB
404	ENE	0.73	3,832.83	11.99	WATER WELLS

Site ID:	224599	Section ID:	4.0
Well Constr Permit:	488103	Range ID:	16.0
WCP Status:	7	SPFWE:	428608.18839159
Well No:	0	SPFWN:	1297460.89166551
License No:	2803	GIS Update:	15-Jan-2007
Permit Issued:	23-Oct-1989	Last Update:	13-Jan-2007
Data Collect Site:	NO	Township I:	30.0
Water Use Permit:	NO	UTM Easting:	332238.681
Well Drill:		UTM Northing:	3087432.389
Well Depth:	0.0	Point X:	-82.7045411869389
Well Casing:	2.0	Point Y:	27.9012592255539
Casing to:	0.0	Latitude:	27 54 04.53
Static Water:	0.0	Longitude:	82 42 16.35
Contractor:	C.H. CHANCEY		
Site Name:	488103 - 1		
Owner Name:	Florida Department of Transportation		
WCP Sites:	http://www38.swfwmd.state.fl.us/Support/WCP/WcpDetail.aspx?permit=488103		
Well Use:	MONITOR		
Well Located:			
Well Located 1:	PO BOX 1249		
Well Located 2:			

Map Key	Direction	Distance (mi)	Distance (ft)	Elevation (ft)	DB
404	ENE	0.73	3,832.83	11.99	WATER WELLS

Site ID:	245703	Section ID:	4.0
Well Constr Permit:	509212	Range ID:	16.0
WCP Status:	6	SPFWE:	428608.18839159
Well No:	1	SPFWN:	1297460.89166551
License No:	2879	GIS Update:	25-May-2005
Permit Issued:	11-Jan-1991	Last Update:	13-Jan-2007
Data Collect Site:	NO	Township I:	30.0
Water Use Permit:	NO	UTM Easting:	332238.681
Well Drill:	AUGER	UTM Northing:	3087432.389
Well Depth:	12.0	Point X:	-82.7045411869389
Well Casing:	2.0	Point Y:	27.9012592255539

Casing to:	2.0	Latitude:	27 54 04.53
Static Water:	0.0	Longitude:	82 42 16.35
Contractor:	Huss Drilling, Inc		
Site Name:	509212 - 1		
Owner Name:	Pinellas Co Mosquito Control		
WCP Sites:	http://www38.swfwmd.state.fl.us/Support/WCP/WcpDetail.aspx?permit=509212		
Well Use:	MONITOR		
Well Located:			
Well Located 1:	400 118TH AVE N		
Well Located 2:			

Map Key	Direction	Distance (mi)	Distance (ft)	Elevation (ft)	DB
404	ENE	0.73	3,832.83	11.99	WATER WELLS

Site ID:	522829	Section ID:	4.0
Well Constr Permit:	694431	Range ID:	16.0
WCP Status:	6	SPFWE:	428608.18839159
Well No:	6	SPFWN:	1297460.89166551
License No:	2898	GIS Update:	25-May-2005
Permit Issued:	12-Jan-2004	Last Update:	13-Jan-2007
Data Collect Site:	NO	Township I:	30.0
Water Use Permit:	NO	UTM Easting:	332238.681
Well Drill:	AUGER	UTM Northing:	3087432.389
Well Depth:	45.0	Point X:	-82.7045411869389
Well Casing:	4.0	Point Y:	27.9012592255539
Casing to:	30.0	Latitude:	27 54 04.53
Static Water:	0.0	Longitude:	82 42 16.35
Contractor:			
Site Name:	694431 - 6		
Owner Name:	Apw Inc		
WCP Sites:	http://www38.swfwmd.state.fl.us/Support/WCP/WcpDetail.aspx?permit=694431		
Well Use:	REMEDIATION - RECOVERY		
Well Located:			
Well Located 1:	14501 49TH STN		
Well Located 2:			

Map Key	Direction	Distance (mi)	Distance (ft)	Elevation (ft)	DB
404	ENE	0.73	3,832.83	11.99	WATER WELLS

Site ID:	76165	Section ID:	4.0
Well Constr Permit:	339655	Range ID:	16.0
WCP Status:	6	SPFWE:	428608.18839159
Well No:	1	SPFWN:	1297460.89166551
License No:	1715	GIS Update:	31-Oct-2006
Permit Issued:	01-Jan-1970	Last Update:	13-Jan-2007
Data Collect Site:	NO	Township I:	30.0

Water Use Permit:	NO	UTM Easting:	332238.681
Well Drill:	ROTARY	UTM Northing:	3087432.389
Well Depth:	150.0	Point X:	-82.7045411869389
Well Casing:	4.0	Point Y:	27.9012592255539
Casing to:	63.0	Latitude:	27 54 04.53
Static Water:	1.0	Longitude:	82 42 16.35
Contractor:	DAVIS DRILLING COMPANY INC.		
Site Name:	339655 - 1		
Owner Name:	Thompson		
WCP Sites:	http://www38.swfwmd.state.fl.us/Support/WCP/WcpDetail.aspx?permit=339655		
Well Use:	IRRIGATION		
Well Located:			
Well Located 1:	NO ADDRESS		
Well Located 2:			

Map Key	Direction	Distance (mi)	Distance (ft)	Elevation (ft)	DB
404	ENE	0.73	3,832.83	11.99	WATER WELLS

Site ID:	240587	Section ID:	4.0
Well Constr Permit:	504094	Range ID:	16.0
WCP Status:	6	SPFWE:	428608.18839159
Well No:	1	SPFWN:	1297460.89166551
License No:	9105	GIS Update:	25-May-2005
Permit Issued:	13-Sep-1990	Last Update:	13-Jan-2007
Data Collect Site:	NO	Township I:	30.0
Water Use Permit:	NO	UTM Easting:	332238.681
Well Drill:	AUGER	UTM Northing:	3087432.389
Well Depth:	15.0	Point X:	-82.7045411869389
Well Casing:	2.0	Point Y:	27.9012592255539
Casing to:	5.0	Latitude:	27 54 04.53
Static Water:	4.0	Longitude:	82 42 16.35
Contractor:	JOHN MAURER		
Site Name:	504094 - 1		
Owner Name:	Zero Corporation		
WCP Sites:	http://www38.swfwmd.state.fl.us/Support/WCP/WcpDetail.aspx?permit=504094		
Well Use:	MONITOR		
Well Located:			
Well Located 1:	288 MAIN STREET		
Well Located 2:			

Map Key	Direction	Distance (mi)	Distance (ft)	Elevation (ft)	DB
404	ENE	0.73	3,832.83	11.99	WATER WELLS

Site ID:	245157	Section ID:	4.0
Well Constr Permit:	508666	Range ID:	16.0
WCP Status:	6	SPFWE:	428608.18839159

Wells and Additional Sources Detail Report

Well No:	1	SPFWN:	1297460.89166551
License No:	9062	GIS Update:	25-May-2005
Permit Issued:	28-Dec-1990	Last Update:	13-Jan-2007
Data Collect Site:	NO	Township I:	30.0
Water Use Permit:	NO	UTM Easting:	332238.681
Well Drill:	AUGER	UTM Northing:	3087432.389
Well Depth:	15.0	Point X:	-82.7045411869389
Well Casing:	2.0	Point Y:	27.9012592255539
Casing to:	5.0	Latitude:	27 54 04.53
Static Water:	0.0	Longitude:	82 42 16.35
Contractor:	LARC DRILLING INC.		
Site Name:	508666 - 1		
Owner Name:	Pinellas Co Fleet Management		
WCP Sites:	http://www38.swfwmd.state.fl.us/Support/WCP/WcpDetail.aspx?permit=508666		
Well Use:	MONITOR		
Well Located:			
Well Located 1:	9685 ULMERTON RD		
Well Located 2:			

Map Key	Direction	Distance (mi)	Distance (ft)	Elevation (ft)	DB
404	ENE	0.73	3,832.83	11.99	WATER WELLS

Site ID:	234334	Section ID:	4.0
Well Constr Permit:	497840	Range ID:	16.0
WCP Status:	7	SPFWE:	428608.18839159
Well No:	0	SPFWN:	1297460.89166551
License No:	7084	GIS Update:	15-Jan-2007
Permit Issued:	01-May-1990	Last Update:	13-Jan-2007
Data Collect Site:	NO	Township I:	30.0
Water Use Permit:	NO	UTM Easting:	332238.681
Well Drill:		UTM Northing:	3087432.389
Well Depth:	0.0	Point X:	-82.7045411869389
Well Casing:	2.0	Point Y:	27.9012592255539
Casing to:	0.0	Latitude:	27 54 04.53
Static Water:	0.0	Longitude:	82 42 16.35
Contractor:	GORDON TESTON		
Site Name:	497840 - 1		
Owner Name:	Pinellas County Dept. of Environment & Infrastructure		
WCP Sites:	http://www38.swfwmd.state.fl.us/Support/WCP/WcpDetail.aspx?permit=497840		
Well Use:	MONITOR		
Well Located:			
Well Located 1:	440 COURT ST 3RD FLOOR		
Well Located 2:			

Map Key	Direction	Distance (mi)	Distance (ft)	Elevation (ft)	DB
404	ENE	0.73	3,832.83	11.99	WATER WELLS

Site ID:	305361	Section ID:	4.0
Well Constr Permit:	547184	Range ID:	16.0
WCP Status:	6	SPFWE:	428608.18839159
Well No:	6	SPFWN:	1297460.89166551
License No:	2879	GIS Update:	25-May-2005
Permit Issued:	14-Jan-1994	Last Update:	13-Jan-2007
Data Collect Site:	NO	Township I:	30.0
Water Use Permit:	NO	UTM Easting:	332238.681
Well Drill:	AUGER	UTM Northing:	3087432.389
Well Depth:	15.0	Point X:	-82.7045411869389
Well Casing:	2.0	Point Y:	27.9012592255539
Casing to:	14.0	Latitude:	27 54 04.53
Static Water:	0.0	Longitude:	82 42 16.35
Contractor:	Huss Drilling, Inc		
Site Name:	547184 - 6		
Owner Name:	Patrick Media Group		
WCP Sites:	http://www38.swfwmd.state.fl.us/Support/WCP/WcpDetail.aspx?permit=547184		
Well Use:	REMEDIATION - RECOVERY		
Well Located:			
Well Located 1:	5555 ULMERTON ROAD		
Well Located 2:			

Map Key	Direction	Distance (mi)	Distance (ft)	Elevation (ft)	DB
404	ENE	0.73	3,832.83	11.99	WATER WELLS

Site ID:	234338	Section ID:	4.0
Well Constr Permit:	497844	Range ID:	16.0
WCP Status:	6	SPFWE:	428608.18839159
Well No:	1	SPFWN:	1297460.89166551
License No:	7084	GIS Update:	25-May-2005
Permit Issued:	01-May-1990	Last Update:	13-Jan-2007
Data Collect Site:	NO	Township I:	30.0
Water Use Permit:	NO	UTM Easting:	332238.681
Well Drill:	COMBINATION (TWO OR MORE METHODS)	UTM Northing:	3087432.389
Well Depth:	13.0	Point X:	-82.7045411869389
Well Casing:	2.0	Point Y:	27.9012592255539
Casing to:	3.0	Latitude:	27 54 04.53
Static Water:	0.0	Longitude:	82 42 16.35
Contractor:	GORDON TESTON		
Site Name:	497844 - 1		
Owner Name:	Pinellas County Dept. of Environment & Infrastructure		
WCP Sites:	http://www38.swfwmd.state.fl.us/Support/WCP/WcpDetail.aspx?permit=497844		
Well Use:	MONITOR		
Well Located:			
Well Located 1:	440 COURT ST 3RD FLOOR		

Well Located 2:

Map Key	Direction	Distance (mi)	Distance (ft)	Elevation (ft)	DB
404	ENE	0.73	3,832.83	11.99	WATER WELLS

Site ID:	288603	Section ID:	4.0
Well Constr Permit:	537123	Range ID:	16.0
WCP Status:	6	SPFWE:	428608.18839159
Well No:	4	SPFWN:	1297460.89166551
License No:	2879	GIS Update:	31-Oct-2006
Permit Issued:	16-Apr-1993	Last Update:	13-Jan-2007
Data Collect Site:	NO	Township I:	30.0
Water Use Permit:	NO	UTM Easting:	332238.681
Well Drill:	AUGER	UTM Northing:	3087432.389
Well Depth:	25.0	Point X:	-82.7045411869389
Well Casing:	2.0	Point Y:	27.9012592255539
Casing to:	15.0	Latitude:	27 54 04.53
Static Water:	0.0	Longitude:	82 42 16.35
Contractor:	Huss Drilling, Inc		
Site Name:	537123 - 4		
Owner Name:	Erm-South, Inc.		
WCP Sites:	http://www38.swfwmd.state.fl.us/Support/WCP/WcpDetail.aspx?permit=537123		
Well Use:	MONITOR		
Well Located:			
Well Located 1:	9501 PRINCESS PALM AVE STE 100		
Well Located 2:			

Map Key	Direction	Distance (mi)	Distance (ft)	Elevation (ft)	DB
404	ENE	0.73	3,832.83	11.99	WATER WELLS

Site ID:	219673	Section ID:	4.0
Well Constr Permit:	483177	Range ID:	16.0
WCP Status:	6	SPFWE:	428608.18839159
Well No:	1	SPFWN:	1297460.89166551
License No:	2803	GIS Update:	25-May-2005
Permit Issued:	10-Jul-1989	Last Update:	13-Jan-2007
Data Collect Site:	NO	Township I:	30.0
Water Use Permit:	NO	UTM Easting:	332238.681
Well Drill:	AUGER	UTM Northing:	3087432.389
Well Depth:	13.0	Point X:	-82.7045411869389
Well Casing:	2.0	Point Y:	27.9012592255539
Casing to:	3.0	Latitude:	27 54 04.53
Static Water:	0.0	Longitude:	82 42 16.35
Contractor:	C.H. CHANCEY		
Site Name:	483177 - 1		
Owner Name:	Florida Department of Transportation		

Wells and Additional Sources Detail Report

WCP Sites:	http://www38.swfwmd.state.fl.us/Support/WCP/WcpDetail.aspx?permit=483177
Well Use:	MONITOR
Well Located:	
Well Located 1:	PO BOX 1249
Well Located 2:	

Map Key	Direction	Distance (mi)	Distance (ft)	Elevation (ft)	DB
404	ENE	0.73	3,832.83	11.99	WATER WELLS

Site ID:	288610	Section ID:	4.0
Well Constr Permit:	537124	Range ID:	16.0
WCP Status:	7	SPFWE:	428608.18839159
Well No:	0	SPFWN:	1297460.89166551
License No:	2879	GIS Update:	15-Jan-2007
Permit Issued:	16-Apr-1993	Last Update:	13-Jan-2007
Data Collect Site:	NO	Township I:	30.0
Water Use Permit:	NO	UTM Easting:	332238.681
Well Drill:		UTM Northing:	3087432.389
Well Depth:	0.0	Point X:	-82.7045411869389
Well Casing:	2.0	Point Y:	27.9012592255539
Casing to:	0.0	Latitude:	27 54 04.53
Static Water:	0.0	Longitude:	82 42 16.35
Contractor:	Huss Drilling, Inc		
Site Name:	537124 - 3		
Owner Name:	Erm-South, Inc.		
WCP Sites:	http://www38.swfwmd.state.fl.us/Support/WCP/WcpDetail.aspx?permit=537124		
Well Use:	MONITOR		
Well Located:			
Well Located 1:	9501 PRINCESS PALM AVE STE 100		
Well Located 2:			

Map Key	Direction	Distance (mi)	Distance (ft)	Elevation (ft)	DB
404	ENE	0.73	3,832.83	11.99	WATER WELLS

Site ID:	171420	Section ID:	4.0
Well Constr Permit:	434923	Range ID:	16.0
WCP Status:	6	SPFWE:	428608.18839159
Well No:	1	SPFWN:	1297460.89166551
License No:	2525	GIS Update:	25-May-2005
Permit Issued:	10-Jul-1987	Last Update:	13-Jan-2007
Data Collect Site:	NO	Township I:	30.0
Water Use Permit:	NO	UTM Easting:	332238.681
Well Drill:	ROTARY	UTM Northing:	3087432.389
Well Depth:	32.0	Point X:	-82.7045411869389
Well Casing:	2.0	Point Y:	27.9012592255539
Casing to:	2.0	Latitude:	27 54 04.53

Static Water:	0.0	Longitude:	82 42 16.35
Contractor:	MIXON FOUNDATION & DRILLING		
Site Name:	434923 - 1		
Owner Name:	St Petersburg Auto Auction		
WCP Sites:	http://www38.swfwmd.state.fl.us/Support/WCP/WcpDetail.aspx?permit=434923		
Well Use:	MONITOR		
Well Located:			
Well Located 1:	14950 ROOSEVELT BLVD		
Well Located 2:			

Map Key	Direction	Distance (mi)	Distance (ft)	Elevation (ft)	DB
404	ENE	0.73	3,832.83	11.99	WATER WELLS

Site ID:	234352	Section ID:	4.0
Well Constr Permit:	497858	Range ID:	16.0
WCP Status:	6	SPFWE:	428608.18839159
Well No:	1	SPFWN:	1297460.89166551
License No:	7084	GIS Update:	25-May-2005
Permit Issued:	01-May-1990	Last Update:	13-Jan-2007
Data Collect Site:	NO	Township I:	30.0
Water Use Permit:	NO	UTM Easting:	332238.681
Well Drill:	COMBINATION (TWO OR MORE METHODS)	UTM Northing:	3087432.389
Well Depth:	13.0	Point X:	-82.7045411869389
Well Casing:	2.0	Point Y:	27.9012592255539
Casing to:	3.0	Latitude:	27 54 04.53
Static Water:	0.0	Longitude:	82 42 16.35
Contractor:	GORDON TESTON		
Site Name:	497858 - 1		
Owner Name:	Pinellas County Dept. of Environment & Infrastructure		
WCP Sites:	http://www38.swfwmd.state.fl.us/Support/WCP/WcpDetail.aspx?permit=497858		
Well Use:	MONITOR		
Well Located:			
Well Located 1:	440 COURT ST 3RD FLOOR		
Well Located 2:			

Map Key	Direction	Distance (mi)	Distance (ft)	Elevation (ft)	DB
404	ENE	0.73	3,832.83	11.99	WATER WELLS

Site ID:	242698	Section ID:	4.0
Well Constr Permit:	506205	Range ID:	16.0
WCP Status:	6	SPFWE:	428608.18839159
Well No:	1	SPFWN:	1297460.89166551
License No:	2372	GIS Update:	25-May-2005
Permit Issued:	31-Oct-1990	Last Update:	13-Jan-2007
Data Collect Site:	NO	Township I:	30.0

Water Use Permit:	NO	UTM Easting:	332238.681
Well Drill:	AUGER	UTM Northing:	3087432.389
Well Depth:	8.0	Point X:	-82.7045411869389
Well Casing:	2.0	Point Y:	27.9012592255539
Casing to:	2.0	Latitude:	27 54 04.53
Static Water:	0.0	Longitude:	82 42 16.35
Contractor:	SHUMATE DRILLING		
Site Name:	506205 - 1		
Owner Name:	Pinellas County Dept. of Environment & Infrastructure		
WCP Sites:	http://www38.swfwmd.state.fl.us/Support/WCP/WcpDetail.aspx?permit=506205		
Well Use:	MONITOR		
Well Located:			
Well Located 1:	440 COURT ST 3RD FLOOR		
Well Located 2:			

Map Key	Direction	Distance (mi)	Distance (ft)	Elevation (ft)	DB
404	ENE	0.73	3,832.83	11.99	WATER WELLS

Site ID:	272431	Section ID:	4.0
Well Constr Permit:	526934	Range ID:	16.0
WCP Status:	6	SPFWE:	428608.18839159
Well No:	0	SPFWN:	1297460.89166551
License No:	2525	GIS Update:	15-Jan-2007
Permit Issued:	07-Jul-1992	Last Update:	13-Jan-2007
Data Collect Site:	NO	Township I:	30.0
Water Use Permit:	NO	UTM Easting:	332238.681
Well Drill:		UTM Northing:	3087432.389
Well Depth:	0.0	Point X:	-82.7045411869389
Well Casing:	2.0	Point Y:	27.9012592255539
Casing to:	0.0	Latitude:	27 54 04.53
Static Water:	0.0	Longitude:	82 42 16.35
Contractor:	MIXON FOUNDATION & DRILLING		
Site Name:	526934 - 7		
Owner Name:	Patrick Media Group		
WCP Sites:	http://www38.swfwmd.state.fl.us/Support/WCP/WcpDetail.aspx?permit=526934		
Well Use:	MONITOR		
Well Located:			
Well Located 1:	5555 ULMERTON ROAD		
Well Located 2:			

Map Key	Direction	Distance (mi)	Distance (ft)	Elevation (ft)	DB
404	ENE	0.73	3,832.83	11.99	WATER WELLS

Site ID:	149237	Section ID:	4.0
Well Constr Permit:	412716	Range ID:	16.0
WCP Status:	6	SPFWE:	428608.18839159

Wells and Additional Sources Detail Report

Well No:	1	SPFWN:	1297460.89166551
License No:	1369	GIS Update:	25-May-2005
Permit Issued:	20-Feb-1986	Last Update:	13-Jan-2007
Data Collect Site:	NO	Township I:	30.0
Water Use Permit:	NO	UTM Easting:	332238.681
Well Drill:	ROTARY	UTM Northing:	3087432.389
Well Depth:	160.0	Point X:	-82.7045411869389
Well Casing:	4.0	Point Y:	27.9012592255539
Casing to:	80.0	Latitude:	27 54 04.53
Static Water:	10.0	Longitude:	82 42 16.35
Contractor:	FOURQUREAN WELL DRILLING		
Site Name:	412716 - 1		
Owner Name:	Rubin Development		
WCP Sites:	http://www38.swfwmd.state.fl.us/Support/WCP/WcpDetail.aspx?permit=412716		
Well Use:	IRRIGATION		
Well Located:			
Well Located 1:	5590 ULMERTON ROAD		
Well Located 2:			

Map Key	Direction	Distance (mi)	Distance (ft)	Elevation (ft)	DB
404	ENE	0.73	3,832.83	11.99	WATER WELLS

Site ID:	240581	Section ID:	4.0
Well Constr Permit:	504088	Range ID:	16.0
WCP Status:	6	SPFWE:	428608.18839159
Well No:	1	SPFWN:	1297460.89166551
License No:	9105	GIS Update:	25-May-2005
Permit Issued:	13-Sep-1990	Last Update:	13-Jan-2007
Data Collect Site:	NO	Township I:	30.0
Water Use Permit:	NO	UTM Easting:	332238.681
Well Drill:	AUGER	UTM Northing:	3087432.389
Well Depth:	15.0	Point X:	-82.7045411869389
Well Casing:	2.0	Point Y:	27.9012592255539
Casing to:	5.0	Latitude:	27 54 04.53
Static Water:	4.0	Longitude:	82 42 16.35
Contractor:	JOHN MAURER		
Site Name:	504088 - 1		
Owner Name:	Zero Corporation		
WCP Sites:	http://www38.swfwmd.state.fl.us/Support/WCP/WcpDetail.aspx?permit=504088		
Well Use:	MONITOR		
Well Located:			
Well Located 1:	288 MAIN STREET		
Well Located 2:			

Map Key	Direction	Distance (mi)	Distance (ft)	Elevation (ft)	DB
404	ENE	0.73	3,832.83	11.99	WATER WELLS

Wells and Additional Sources Detail Report

Site ID:	253424	Section ID:	4.0
Well Constr Permit:	515132	Range ID:	16.0
WCP Status:	6	SPFWE:	428608.18839159
Well No:	0	SPFWN:	1297460.89166551
License No:	2525	GIS Update:	15-Jan-2007
Permit Issued:	11-Jul-1991	Last Update:	13-Jan-2007
Data Collect Site:	NO	Township I:	30.0
Water Use Permit:	NO	UTM Easting:	332238.681
Well Drill:		UTM Northing:	3087432.389
Well Depth:	0.0	Point X:	-82.7045411869389
Well Casing:	2.0	Point Y:	27.9012592255539
Casing to:	0.0	Latitude:	27 54 04.53
Static Water:	0.0	Longitude:	82 42 16.35
Contractor:	MIXON FOUNDATION & DRILLING		
Site Name:	515132 - 5		
Owner Name:	St Petersburg Auto Auction		
WCP Sites:	http://www38.swfwmd.state.fl.us/Support/WCP/WcpDetail.aspx?permit=515132		
Well Use:	MONITOR		
Well Located:			
Well Located 1:	14950 ROOSEVELT BLVD		
Well Located 2:			

Map Key	Direction	Distance (mi)	Distance (ft)	Elevation (ft)	DB
404	ENE	0.73	3,832.83	11.99	WATER WELLS

Site ID:	71270	Section ID:	4.0
Well Constr Permit:	334759	Range ID:	16.0
WCP Status:	6	SPFWE:	428608.18839159
Well No:	1	SPFWN:	1297460.89166551
License No:	1641	GIS Update:	25-May-2005
Permit Issued:	01-Jan-1970	Last Update:	13-Jan-2007
Data Collect Site:	NO	Township I:	30.0
Water Use Permit:	NO	UTM Easting:	332238.681
Well Drill:	ROTARY	UTM Northing:	3087432.389
Well Depth:	170.0	Point X:	-82.7045411869389
Well Casing:	3.0	Point Y:	27.9012592255539
Casing to:	130.0	Latitude:	27 54 04.53
Static Water:	2.0	Longitude:	82 42 16.35
Contractor:	DIXIE DRILLING SERVICES		
Site Name:	334759 - 1		
Owner Name:	Wilder B		
WCP Sites:	http://www38.swfwmd.state.fl.us/Support/WCP/WcpDetail.aspx?permit=334759		
Well Use:	IRRIGATION		
Well Located:			
Well Located 1:	NO ADDRESS		

Well Located 2:

Map Key	Direction	Distance (mi)	Distance (ft)	Elevation (ft)	DB
404	ENE	0.73	3,832.83	11.99	WATER WELLS

Site ID:	171418	Section ID:	4.0
Well Constr Permit:	434921	Range ID:	16.0
WCP Status:	6	SPFWE:	428608.18839159
Well No:	1	SPFWN:	1297460.89166551
License No:	2525	GIS Update:	25-May-2005
Permit Issued:	10-Jul-1987	Last Update:	13-Jan-2007
Data Collect Site:	NO	Township I:	30.0
Water Use Permit:	NO	UTM Easting:	332238.681
Well Drill:	ROTARY	UTM Northing:	3087432.389
Well Depth:	32.0	Point X:	-82.7045411869389
Well Casing:	2.0	Point Y:	27.9012592255539
Casing to:	2.0	Latitude:	27 54 04.53
Static Water:	0.0	Longitude:	82 42 16.35
Contractor:	MIXON FOUNDATION & DRILLING		
Site Name:	434921 - 1		
Owner Name:	St Petersburg Auto Auction		
WCP Sites:	http://www38.swfwmd.state.fl.us/Support/WCP/WcpDetail.aspx?permit=434921		
Well Use:	MONITOR		
Well Located:			
Well Located 1:	14950 ROOSEVELT BLVD		
Well Located 2:			

Map Key	Direction	Distance (mi)	Distance (ft)	Elevation (ft)	DB
404	ENE	0.73	3,832.83	11.99	WATER WELLS

Site ID:	202081	Section ID:	4.0
Well Constr Permit:	465585	Range ID:	16.0
WCP Status:	6	SPFWE:	428608.18839159
Well No:	1	SPFWN:	1297460.89166551
License No:	2254	GIS Update:	25-May-2005
Permit Issued:	15-Aug-1988	Last Update:	13-Jan-2007
Data Collect Site:	NO	Township I:	30.0
Water Use Permit:	NO	UTM Easting:	332238.681
Well Drill:	AUGER	UTM Northing:	3087432.389
Well Depth:	11.0	Point X:	-82.7045411869389
Well Casing:	2.0	Point Y:	27.9012592255539
Casing to:	11.0	Latitude:	27 54 04.53
Static Water:	0.0	Longitude:	82 42 16.35
Contractor:	IMPERIAL TESTING LABS		
Site Name:	465585 - 1		
Owner Name:	Electric Fuels		

WCP Sites:	http://www38.swfwmd.state.fl.us/Support/WCP/WcpDetail.aspx?permit=465585
Well Use:	MONITOR
Well Located:	
Well Located 1:	4420 PENDOLA POINT ROAD
Well Located 2:	

Map Key	Direction	Distance (mi)	Distance (ft)	Elevation (ft)	DB
404	ENE	0.73	3,832.83	11.99	WATER WELLS

Site ID:	252379	Section ID:	4.0
Well Constr Permit:	514457	Range ID:	16.0
WCP Status:	6	SPFWE:	428608.18839159
Well No:	1	SPFWN:	1297460.89166551
License No:	2879	GIS Update:	31-Oct-2006
Permit Issued:	17-Jun-1991	Last Update:	13-Jan-2007
Data Collect Site:	NO	Township I:	30.0
Water Use Permit:	NO	UTM Easting:	332238.681
Well Drill:	AUGER	UTM Northing:	3087432.389
Well Depth:	20.0	Point X:	-82.7045411869389
Well Casing:	2.0	Point Y:	27.9012592255539
Casing to:	3.0	Latitude:	27 54 04.53
Static Water:	0.0	Longitude:	82 42 16.35
Contractor:	Huss Drilling, Inc		
Site Name:	514457 - 1		
Owner Name:	Erm-South, Inc.		
WCP Sites:	http://www38.swfwmd.state.fl.us/Support/WCP/WcpDetail.aspx?permit=514457		
Well Use:	MONITOR		
Well Located:			
Well Located 1:	9501 PRINCESS PALM AVE STE 100		
Well Located 2:			

Map Key	Direction	Distance (mi)	Distance (ft)	Elevation (ft)	DB
404	ENE	0.73	3,832.83	11.99	WATER WELLS

Site ID:	522827	Section ID:	4.0
Well Constr Permit:	694431	Range ID:	16.0
WCP Status:	6	SPFWE:	428608.18839159
Well No:	4	SPFWN:	1297460.89166551
License No:	2898	GIS Update:	25-May-2005
Permit Issued:	12-Jan-2004	Last Update:	13-Jan-2007
Data Collect Site:	NO	Township I:	30.0
Water Use Permit:	NO	UTM Easting:	332238.681
Well Drill:	AUGER	UTM Northing:	3087432.389
Well Depth:	45.0	Point X:	-82.7045411869389
Well Casing:	4.0	Point Y:	27.9012592255539
Casing to:	30.0	Latitude:	27 54 04.53

Static Water:	0.0	Longitude:	82 42 16.35
Contractor:			
Site Name:	694431 - 4		
Owner Name:	Apw Inc		
WCP Sites:	http://www38.swfwmd.state.fl.us/Support/WCP/WcpDetail.aspx?permit=694431		
Well Use:	REMEDIATION - RECOVERY		
Well Located:			
Well Located 1:	14501 49TH STN		
Well Located 2:			

Map Key	Direction	Distance (mi)	Distance (ft)	Elevation (ft)	DB
404	ENE	0.73	3,832.83	11.99	WATER WELLS

Site ID:	147188	Section ID:	4.0
Well Constr Permit:	410667	Range ID:	16.0
WCP Status:	6	SPFWE:	428608.18839159
Well No:	1	SPFWN:	1297460.89166551
License No:	2823	GIS Update:	25-May-2005
Permit Issued:	10-Dec-1985	Last Update:	13-Jan-2007
Data Collect Site:	NO	Township I:	30.0
Water Use Permit:	NO	UTM Easting:	332238.681
Well Drill:	CABLE TOOL	UTM Northing:	3087432.389
Well Depth:	110.0	Point X:	-82.7045411869389
Well Casing:	4.0	Point Y:	27.9012592255539
Casing to:	70.0	Latitude:	27 54 04.53
Static Water:	6.0	Longitude:	82 42 16.35
Contractor:	SOUTHERN IRR. WELL DRILLING INC		
Site Name:	410667 - 1		
Owner Name:	Dba Pinellas Plumbing		
WCP Sites:	http://www38.swfwmd.state.fl.us/Support/WCP/WcpDetail.aspx?permit=410667		
Well Use:	IRRIGATION		
Well Located:			
Well Located 1:	14333 MYERLAKE CIRCLE		
Well Located 2:			

Map Key	Direction	Distance (mi)	Distance (ft)	Elevation (ft)	DB
404	ENE	0.73	3,832.83	11.99	WATER WELLS

Site ID:	200460	Section ID:	4.0
Well Constr Permit:	463964	Range ID:	16.0
WCP Status:	6	SPFWE:	428608.18839159
Well No:	1	SPFWN:	1297460.89166551
License No:	2987	GIS Update:	25-May-2005
Permit Issued:	15-Jul-1988	Last Update:	13-Jan-2007
Data Collect Site:	NO	Township I:	30.0
Water Use Permit:	NO	UTM Easting:	332238.681

Well Drill:	AUGER	UTM Northing:	3087432.389
Well Depth:	15.0	Point X:	-82.7045411869389
Well Casing:	2.0	Point Y:	27.9012592255539
Casing to:	15.0	Latitude:	27 54 04.53
Static Water:	0.0	Longitude:	82 42 16.35
Contractor:	W GRADY SWANN INC		
Site Name:	463964 - 1		
Owner Name:	Carolina Freight Carriers		
WCP Sites:	http://www38.swfwmd.state.fl.us/Support/WCP/WcpDetail.aspx?permit=463964		
Well Use:	MONITOR		
Well Located:			
Well Located 1:	12050 49TH ST N		
Well Located 2:			

Map Key	Direction	Distance (mi)	Distance (ft)	Elevation (ft)	DB
404	ENE	0.73	3,832.83	11.99	WATER WELLS

Site ID:	245699	Section ID:	4.0
Well Constr Permit:	509208	Range ID:	16.0
WCP Status:	6	SPFWE:	428608.18839159
Well No:	1	SPFWN:	1297460.89166551
License No:	2879	GIS Update:	25-May-2005
Permit Issued:	11-Jan-1991	Last Update:	13-Jan-2007
Data Collect Site:	NO	Township I:	30.0
Water Use Permit:	NO	UTM Easting:	332238.681
Well Drill:	AUGER	UTM Northing:	3087432.389
Well Depth:	12.0	Point X:	-82.7045411869389
Well Casing:	2.0	Point Y:	27.9012592255539
Casing to:	2.0	Latitude:	27 54 04.53
Static Water:	0.0	Longitude:	82 42 16.35
Contractor:	Huss Drilling, Inc		
Site Name:	509208 - 1		
Owner Name:	Pinellas Co Mosquito Control		
WCP Sites:	http://www38.swfwmd.state.fl.us/Support/WCP/WcpDetail.aspx?permit=509208		
Well Use:	MONITOR		
Well Located:			
Well Located 1:	400 118TH AVE N		
Well Located 2:			

Map Key	Direction	Distance (mi)	Distance (ft)	Elevation (ft)	DB
404	ENE	0.73	3,832.83	11.99	WATER WELLS

Site ID:	171421	Section ID:	4.0
Well Constr Permit:	434924	Range ID:	16.0
WCP Status:	6	SPFWE:	428608.18839159
Well No:	1	SPFWN:	1297460.89166551

License No:	2525	GIS Update:	25-May-2005
Permit Issued:	10-Jul-1987	Last Update:	13-Jan-2007
Data Collect Site:	NO	Township I:	30.0
Water Use Permit:	NO	UTM Easting:	332238.681
Well Drill:	ROTARY	UTM Northing:	3087432.389
Well Depth:	32.0	Point X:	-82.7045411869389
Well Casing:	2.0	Point Y:	27.9012592255539
Casing to:	2.0	Latitude:	27 54 04.53
Static Water:	0.0	Longitude:	82 42 16.35
Contractor:	MIXON FOUNDATION & DRILLING		
Site Name:	434924 - 1		
Owner Name:	St Petersburg Auto Auction		
WCP Sites:	http://www38.swfwmd.state.fl.us/Support/WCP/WcpDetail.aspx?permit=434924		
Well Use:	MONITOR		
Well Located:			
Well Located 1:	14950 ROOSEVELT BLVD		
Well Located 2:			

Map Key	Direction	Distance (mi)	Distance (ft)	Elevation (ft)	DB
404	ENE	0.73	3,832.83	11.99	WATER WELLS

Site ID:	288611	Section ID:	4.0
Well Constr Permit:	537124	Range ID:	16.0
WCP Status:	7	SPFWE:	428608.18839159
Well No:	0	SPFWN:	1297460.89166551
License No:	2879	GIS Update:	15-Jan-2007
Permit Issued:	16-Apr-1993	Last Update:	13-Jan-2007
Data Collect Site:	NO	Township I:	30.0
Water Use Permit:	NO	UTM Easting:	332238.681
Well Drill:		UTM Northing:	3087432.389
Well Depth:	0.0	Point X:	-82.7045411869389
Well Casing:	2.0	Point Y:	27.9012592255539
Casing to:	0.0	Latitude:	27 54 04.53
Static Water:	0.0	Longitude:	82 42 16.35
Contractor:	Huss Drilling, Inc		
Site Name:	537124 - 4		
Owner Name:	Erm-South, Inc.		
WCP Sites:	http://www38.swfwmd.state.fl.us/Support/WCP/WcpDetail.aspx?permit=537124		
Well Use:	MONITOR		
Well Located:			
Well Located 1:	9501 PRINCESS PALM AVE STE 100		
Well Located 2:			

Map Key	Direction	Distance (mi)	Distance (ft)	Elevation (ft)	DB
404	ENE	0.73	3,832.83	11.99	WATER WELLS

Wells and Additional Sources Detail Report

Site ID:	228304	Section ID:	4.0
Well Constr Permit:	491808	Range ID:	16.0
WCP Status:	6	SPFWE:	428608.18839159
Well No:	1	SPFWN:	1297460.89166551
License No:	9026	GIS Update:	25-May-2005
Permit Issued:	12-Jan-1990	Last Update:	13-Jan-2007
Data Collect Site:	NO	Township I:	30.0
Water Use Permit:	NO	UTM Easting:	332238.681
Well Drill:	ROTARY	UTM Northing:	3087432.389
Well Depth:	10.0	Point X:	-82.7045411869389
Well Casing:	2.0	Point Y:	27.9012592255539
Casing to:	2.0	Latitude:	27 54 04.53
Static Water:	4.0	Longitude:	82 42 16.35
Contractor:	JOHNNY LAMBERT		
Site Name:	491808 - 1		
Owner Name:	Alamo Car Rental		
WCP Sites:	http://www38.swfwmd.state.fl.us/Support/WCP/WcpDetail.aspx?permit=491808		
Well Use:	MONITOR		
Well Located:			
Well Located 1:	14640 46TH ST. N.		
Well Located 2:			

Map Key	Direction	Distance (mi)	Distance (ft)	Elevation (ft)	DB
404	ENE	0.73	3,832.83	11.99	WATER WELLS

Site ID:	245160	Section ID:	4.0
Well Constr Permit:	508669	Range ID:	16.0
WCP Status:	6	SPFWE:	428608.18839159
Well No:	1	SPFWN:	1297460.89166551
License No:	9062	GIS Update:	25-May-2005
Permit Issued:	28-Dec-1990	Last Update:	13-Jan-2007
Data Collect Site:	NO	Township I:	30.0
Water Use Permit:	NO	UTM Easting:	332238.681
Well Drill:	AUGER	UTM Northing:	3087432.389
Well Depth:	15.0	Point X:	-82.7045411869389
Well Casing:	2.0	Point Y:	27.9012592255539
Casing to:	5.0	Latitude:	27 54 04.53
Static Water:	0.0	Longitude:	82 42 16.35
Contractor:	LARC DRILLING INC.		
Site Name:	508669 - 1		
Owner Name:	Pinellas Co Fleet Management		
WCP Sites:	http://www38.swfwmd.state.fl.us/Support/WCP/WcpDetail.aspx?permit=508669		
Well Use:	MONITOR		
Well Located:			
Well Located 1:	9685 ULMERTON RD		
Well Located 2:			

Wells and Additional Sources Detail Report

Map Key	Direction	Distance (mi)	Distance (ft)	Elevation (ft)	DB
404	ENE	0.73	3,832.83	11.99	WATER WELLS

Site ID:	171419	Section ID:	4.0
Well Constr Permit:	434922	Range ID:	16.0
WCP Status:	6	SPFWE:	428608.18839159
Well No:	1	SPFWN:	1297460.89166551
License No:	2525	GIS Update:	25-May-2005
Permit Issued:	10-Jul-1987	Last Update:	13-Jan-2007
Data Collect Site:	NO	Township I:	30.0
Water Use Permit:	NO	UTM Easting:	332238.681
Well Drill:	ROTARY	UTM Northing:	3087432.389
Well Depth:	32.0	Point X:	-82.7045411869389
Well Casing:	2.0	Point Y:	27.9012592255539
Casing to:	2.0	Latitude:	27 54 04.53
Static Water:	0.0	Longitude:	82 42 16.35
Contractor:	MIXON FOUNDATION & DRILLING		
Site Name:	434922 - 1		
Owner Name:	St Petersburg Auto Auction		
WCP Sites:	http://www38.swfwmd.state.fl.us/Support/WCP/WcpDetail.aspx?permit=434922		
Well Use:	MONITOR		
Well Located:			
Well Located 1:	14950 ROOSEVELT BLVD		
Well Located 2:			

Map Key	Direction	Distance (mi)	Distance (ft)	Elevation (ft)	DB
404	ENE	0.73	3,832.83	11.99	WATER WELLS

Site ID:	219674	Section ID:	4.0
Well Constr Permit:	483178	Range ID:	16.0
WCP Status:	6	SPFWE:	428608.18839159
Well No:	1	SPFWN:	1297460.89166551
License No:	2803	GIS Update:	25-May-2005
Permit Issued:	10-Jul-1989	Last Update:	13-Jan-2007
Data Collect Site:	NO	Township I:	30.0
Water Use Permit:	NO	UTM Easting:	332238.681
Well Drill:	AUGER	UTM Northing:	3087432.389
Well Depth:	13.0	Point X:	-82.7045411869389
Well Casing:	2.0	Point Y:	27.9012592255539
Casing to:	3.0	Latitude:	27 54 04.53
Static Water:	0.0	Longitude:	82 42 16.35
Contractor:	C.H. CHANCEY		
Site Name:	483178 - 1		
Owner Name:	Florida Department of Transportation		
WCP Sites:	http://www38.swfwmd.state.fl.us/Support/WCP/WcpDetail.aspx?permit=483178		

Wells and Additional Sources Detail Report

Well Use:	MONITOR
Well Located:	
Well Located 1:	PO BOX 1249
Well Located 2:	

Map Key	Direction	Distance (mi)	Distance (ft)	Elevation (ft)	DB
404	ENE	0.73	3,832.83	11.99	WATER WELLS

Site ID:	200461	Section ID:	4.0
Well Constr Permit:	463965	Range ID:	16.0
WCP Status:	6	SPFWE:	428608.18839159
Well No:	1	SPFWN:	1297460.89166551
License No:	2987	GIS Update:	25-May-2005
Permit Issued:	15-Jul-1988	Last Update:	13-Jan-2007
Data Collect Site:	NO	Township I:	30.0
Water Use Permit:	NO	UTM Easting:	332238.681
Well Drill:	AUGER	UTM Northing:	3087432.389
Well Depth:	15.0	Point X:	-82.7045411869389
Well Casing:	2.0	Point Y:	27.9012592255539
Casing to:	15.0	Latitude:	27 54 04.53
Static Water:	0.0	Longitude:	82 42 16.35
Contractor:	W GRADY SWANN INC		
Site Name:	463965 - 1		
Owner Name:	Carolina Freight Carriers		
WCP Sites:	http://www38.swfwmd.state.fl.us/Support/WCP/WcpDetail.aspx?permit=463965		
Well Use:	MONITOR		
Well Located:			
Well Located 1:	12050 49TH ST N		
Well Located 2:			

Map Key	Direction	Distance (mi)	Distance (ft)	Elevation (ft)	DB
404	ENE	0.73	3,832.83	11.99	WATER WELLS

Site ID:	418901	Section ID:	4.0
Well Constr Permit:	625769	Range ID:	16.0
WCP Status:	6	SPFWE:	428608.18904775
Well No:	1	SPFWN:	1297460.89133742
License No:	2357	GIS Update:	16-Mar-2010
Permit Issued:	20-Sep-1999	Last Update:	13-Jan-2007
Data Collect Site:	NO	Township I:	30.0
Water Use Permit:	NO	UTM Easting:	332238.6812
Well Drill:	ROTARY	UTM Northing:	3087432.3889
Well Depth:	160.0	Point X:	-82.7045411838859
Well Casing:	4.0	Point Y:	27.9012592246671
Casing to:	100.0	Latitude:	27 54 04.53
Static Water:	0.0	Longitude:	82 42 16.35

Wells and Additional Sources Detail Report

Contractor:	DONS WELL DRILLING INC.
Site Name:	625769 - 1
Owner Name:	Zeus Propertiestwo
WCP Sites:	http://www38.swfwmd.state.fl.us/Support/WCP/WcpDetail.aspx?permit=625769
Well Use:	IRRIGATION
Well Located:	
Well Located 1:	5400 140TH AVE/UNIT I
Well Located 2:	

Map Key	Direction	Distance (mi)	Distance (ft)	Elevation (ft)	DB
404	ENE	0.73	3,832.83	11.99	WATER WELLS

Site ID:	352916	Section ID:	4.0
Well Constr Permit:	575853	Range ID:	16.0
WCP Status:	6	SPFWE:	428608.18904775
Well No:	1	SPFWN:	1297460.89133742
License No:	9177	GIS Update:	16-Mar-2010
Permit Issued:	01-Feb-1996	Last Update:	13-Jan-2007
Data Collect Site:	NO	Township I:	30.0
Water Use Permit:	NO	UTM Easting:	332238.6812
Well Drill:	AUGER	UTM Northing:	3087432.3889
Well Depth:	13.0	Point X:	-82.7045411838859
Well Casing:	2.0	Point Y:	27.9012592246671
Casing to:	3.0	Latitude:	27 54 04.53
Static Water:	0.0	Longitude:	82 42 16.35
Contractor:	KELLY HUSS		
Site Name:	575853 - 1		
Owner Name:	Pinellas County Dept. of Environment & Infrastructure		
WCP Sites:	http://www38.swfwmd.state.fl.us/Support/WCP/WcpDetail.aspx?permit=575853		
Well Use:	MONITOR		
Well Located:			
Well Located 1:	14400 - 49TH STREET		
Well Located 2:			

Map Key	Direction	Distance (mi)	Distance (ft)	Elevation (ft)	DB
404	ENE	0.73	3,832.83	11.99	WATER WELLS

Site ID:	406280	Section ID:	4.0
Well Constr Permit:	615718	Range ID:	16.0
WCP Status:	6	SPFWE:	428608.18904775
Well No:	1	SPFWN:	1297460.89133742
License No:	9233	GIS Update:	16-Mar-2010
Permit Issued:	11-Feb-1999	Last Update:	13-Jan-2007
Data Collect Site:	NO	Township I:	30.0
Water Use Permit:	NO	UTM Easting:	332238.6812
Well Drill:	NOT ENTERED	UTM Northing:	3087432.3889

Well Depth:	14.0	Point X:	-82.7045411838859
Well Casing:	2.0	Point Y:	27.9012592246671
Casing to:	14.0	Latitude:	27 54 04.53
Static Water:	0.0	Longitude:	82 42 16.35
Contractor:	DAVID ZAUMEYER		
Site Name:	615718 - 1		
Owner Name:	Pinellas Co Constr Admin Div General Services Dept		
WCP Sites:	http://www38.swfwmd.state.fl.us/Support/WCP/WcpDetail.aspx?permit=615718		
Well Use:	PLUGGED		
Well Located:			
Well Located 1:	14400 49TH ST-JAIL CONST SITE		
Well Located 2:			

Map Key	Direction	Distance (mi)	Distance (ft)	Elevation (ft)	DB
404	ENE	0.73	3,832.83	11.99	WATER WELLS

Site ID:	592825	Section ID:	4.0
Well Constr Permit:	744674	Range ID:	16.0
WCP Status:	7	SPFWE:	428608.18904775
Well No:	4	SPFWN:	1297460.89133742
License No:	9150	GIS Update:	16-Mar-2010
Permit Issued:	20-Jul-2006	Last Update:	13-Jan-2007
Data Collect Site:	NO	Township I:	30.0
Water Use Permit:	NO	UTM Easting:	332238.6812
Well Drill:	JETTED	UTM Northing:	3087432.3889
Well Depth:	0.0	Point X:	-82.7045411838859
Well Casing:	1.25	Point Y:	27.9012592246671
Casing to:	0.0	Latitude:	27 54 04.53
Static Water:	0.0	Longitude:	82 42 16.35
Contractor:	KELLIS WILLIAMS LLC		
Site Name:	744674 - 4		
Owner Name:	Aaron Brown		
WCP Sites:	http://www38.swfwmd.state.fl.us/Support/WCP/WcpDetail.aspx?permit=744674		
Well Use:	IRRIGATION		
Well Located:			
Well Located 1:	5208 46TH AVE		
Well Located 2:			

Map Key	Direction	Distance (mi)	Distance (ft)	Elevation (ft)	DB
404	ENE	0.73	3,832.83	11.99	WATER WELLS

Site ID:	493252	Section ID:	4.0
Well Constr Permit:	676555	Range ID:	16.0
WCP Status:	6	SPFWE:	428608.18904775
Well No:	2	SPFWN:	1297460.89133742
License No:	9232	GIS Update:	16-Mar-2010

Permit Issued:	21-Oct-2002	Last Update:	13-Jan-2007
Data Collect Site:	NO	Township I:	30.0
Water Use Permit:	NO	UTM Easting:	332238.6812
Well Drill:	AUGER	UTM Northing:	3087432.3889
Well Depth:	41.0	Point X:	-82.7045411838859
Well Casing:	0.75	Point Y:	27.9012592246671
Casing to:	36.0	Latitude:	27 54 04.53
Static Water:	0.0	Longitude:	82 42 16.35
Contractor:	A T I-DRILLING INC		
Site Name:	676555 - 2		
Owner Name:	Zero Corporation		
WCP Sites:	http://www38.swfwmd.state.fl.us/Support/WCP/WcpDetail.aspx?permit=676555		
Well Use:	MONITOR		
Well Located:			
Well Located 1:	14501 49TH STREET		
Well Located 2:			

Map Key	Direction	Distance (mi)	Distance (ft)	Elevation (ft)	DB
404	ENE	0.73	3,832.83	11.99	WATER WELLS

Site ID:	589891	Section ID:	4.0
Well Constr Permit:	743289	Range ID:	16.0
WCP Status:	6	SPFWE:	428608.18904775
Well No:	4	SPFWN:	1297460.89133742
License No:	9278	GIS Update:	16-Mar-2010
Permit Issued:	28-Jun-2006	Last Update:	13-Jan-2007
Data Collect Site:	NO	Township I:	30.0
Water Use Permit:	NO	UTM Easting:	332238.6812
Well Drill:	AUGER	UTM Northing:	3087432.3889
Well Depth:	16.0	Point X:	-82.7045411838859
Well Casing:	2.0	Point Y:	27.9012592246671
Casing to:	16.0	Latitude:	27 54 04.53
Static Water:	4.5	Longitude:	82 42 16.35
Contractor:	DRIGGERS ENGNEERING SERVICES INC		
Site Name:	743289 - 4		
Owner Name:	City of Largo		
WCP Sites:	http://www38.swfwmd.state.fl.us/Support/WCP/WcpDetail.aspx?permit=743289		
Well Use:	MONITOR		
Well Located:			
Well Located 1:	5000 150TH AVE N, CLEARWATER		
Well Located 2:			

Map Key	Direction	Distance (mi)	Distance (ft)	Elevation (ft)	DB
404	ENE	0.73	3,832.83	11.99	WATER WELLS

Site ID:	406281	Section ID:	4.0

Well Constr Permit:	615718	Range ID:	16.0
WCP Status:	6	SPFWE:	428608.18904775
Well No:	0	SPFWN:	1297460.89133742
License No:	9233	GIS Update:	16-Mar-2010
Permit Issued:	11-Feb-1999	Last Update:	13-Jan-2007
Data Collect Site:	NO	Township I:	30.0
Water Use Permit:	NO	UTM Easting:	332238.6812
Well Drill:		UTM Northing:	3087432.3889
Well Depth:	0.0	Point X:	-82.7045411838859
Well Casing:	2.0	Point Y:	27.9012592246671
Casing to:	0.0	Latitude:	27 54 04.53
Static Water:	0.0	Longitude:	82 42 16.35
Contractor:	DAVID ZAUMEYER		
Site Name:	615718 - 2		
Owner Name:	Pinellas Co Constr Admin Div General Services Dept		
WCP Sites:	http://www38.swfwmd.state.fl.us/Support/WCP/WcpDetail.aspx?permit=615718		
Well Use:	PLUGGED		
Well Located:			
Well Located 1:	14400 49TH ST-JAIL CONST SITE		
Well Located 2:			

Map Key	Direction	Distance (mi)	Distance (ft)	Elevation (ft)	DB
404	ENE	0.73	3,832.83	11.99	WATER WELLS

Site ID:	589885	Section ID:	4.0
Well Constr Permit:	743288	Range ID:	16.0
WCP Status:	6	SPFWE:	428608.18904775
Well No:	6	SPFWN:	1297460.89133742
License No:	9278	GIS Update:	16-Mar-2010
Permit Issued:	28-Jun-2006	Last Update:	13-Jan-2007
Data Collect Site:	NO	Township I:	30.0
Water Use Permit:	NO	UTM Easting:	332238.6812
Well Drill:	AUGER	UTM Northing:	3087432.3889
Well Depth:	16.0	Point X:	-82.7045411838859
Well Casing:	2.0	Point Y:	27.9012592246671
Casing to:	16.0	Latitude:	27 54 04.53
Static Water:	4.0	Longitude:	82 42 16.35
Contractor:	DRIGGERS ENGNEERING SERVICES INC		
Site Name:	743288 - 6		
Owner Name:	City of Largo		
WCP Sites:	http://www38.swfwmd.state.fl.us/Support/WCP/WcpDetail.aspx?permit=743288		
Well Use:	MONITOR		
Well Located:			
Well Located 1:	5000 150TH AVE N, CLEARWATER		
Well Located 2:			

Map Key	Direction	Distance (mi)	Distance (ft)	Elevation (ft)	DB

404	ENE	0.73	3,832.83	11.99	WATER WELLS

Site ID:	352917	Section ID:	4.0
Well Constr Permit:	575853	Range ID:	16.0
WCP Status:	6	SPFWE:	428608.18904775
Well No:	2	SPFWN:	1297460.89133742
License No:	9177	GIS Update:	16-Mar-2010
Permit Issued:	01-Feb-1996	Last Update:	13-Jan-2007
Data Collect Site:	NO	Township I:	30.0
Water Use Permit:	NO	UTM Easting:	332238.6812
Well Drill:	AUGER	UTM Northing:	3087432.3889
Well Depth:	13.0	Point X:	-82.7045411838859
Well Casing:	2.0	Point Y:	27.9012592246671
Casing to:	3.0	Latitude:	27 54 04.53
Static Water:	0.0	Longitude:	82 42 16.35
Contractor:	KELLY HUSS		
Site Name:	575853 - 2		
Owner Name:	Pinellas County Dept. of Environment & Infrastructure		
WCP Sites:	http://www38.swfwmd.state.fl.us/Support/WCP/WcpDetail.aspx?permit=575853		
Well Use:	MONITOR		
Well Located:			
Well Located 1:	14400 - 49TH STREET		
Well Located 2:			

Map Key	Direction	Distance (mi)	Distance (ft)	Elevation (ft)	DB
404	ENE	0.73	3,832.83	11.99	WATER WELLS

Site ID:	493251	Section ID:	4.0
Well Constr Permit:	676555	Range ID:	16.0
WCP Status:	6	SPFWE:	428608.18904775
Well No:	1	SPFWN:	1297460.89133742
License No:	9232	GIS Update:	16-Mar-2010
Permit Issued:	21-Oct-2002	Last Update:	13-Jan-2007
Data Collect Site:	NO	Township I:	30.0
Water Use Permit:	NO	UTM Easting:	332238.6812
Well Drill:	AUGER	UTM Northing:	3087432.3889
Well Depth:	45.0	Point X:	-82.7045411838859
Well Casing:	0.75	Point Y:	27.9012592246671
Casing to:	30.0	Latitude:	27 54 04.53
Static Water:	0.0	Longitude:	82 42 16.35
Contractor:	A T I-DRILLING INC		
Site Name:	676555 - 1		
Owner Name:	Zero Corporation		
WCP Sites:	http://www38.swfwmd.state.fl.us/Support/WCP/WcpDetail.aspx?permit=676555		
Well Use:	MONITOR		

Wells and Additional Sources Detail Report

Well Located:
Well Located 1: 14501 49TH STREET
Well Located 2:

Map Key	Direction	Distance (mi)	Distance (ft)	Elevation (ft)	DB
404	ENE	0.73	3,832.83	11.99	WATER WELLS

Site ID:	589883	Section ID:	4.0
Well Constr Permit:	743288	Range ID:	16.0
WCP Status:	6	SPFWE:	428608.18904775
Well No:	4	SPFWN:	1297460.89133742
License No:	9278	GIS Update:	16-Mar-2010
Permit Issued:	28-Jun-2006	Last Update:	13-Jan-2007
Data Collect Site:	NO	Township I:	30.0
Water Use Permit:	NO	UTM Easting:	332238.6812
Well Drill:	AUGER	UTM Northing:	3087432.3889
Well Depth:	16.0	Point X:	-82.7045411838859
Well Casing:	2.0	Point Y:	27.9012592246671
Casing to:	16.0	Latitude:	27 54 04.53
Static Water:	4.0	Longitude:	82 42 16.35
Contractor:	DRIGGERS ENGNEERING SERVICES INC		
Site Name:	743288 - 4		
Owner Name:	City of Largo		
WCP Sites:	http://www38.swfwmd.state.fl.us/Support/WCP/WcpDetail.aspx?permit=743288		
Well Use:	MONITOR		
Well Located:			
Well Located 1:	5000 150TH AVE N, CLEARWATER		
Well Located 2:			

Map Key	Direction	Distance (mi)	Distance (ft)	Elevation (ft)	DB
404	ENE	0.73	3,832.83	11.99	WATER WELLS

Site ID:	589886	Section ID:	4.0
Well Constr Permit:	743288	Range ID:	16.0
WCP Status:	6	SPFWE:	428608.18904775
Well No:	7	SPFWN:	1297460.89133742
License No:	9278	GIS Update:	16-Mar-2010
Permit Issued:	28-Jun-2006	Last Update:	13-Jan-2007
Data Collect Site:	NO	Township I:	30.0
Water Use Permit:	NO	UTM Easting:	332238.6812
Well Drill:	AUGER	UTM Northing:	3087432.3889
Well Depth:	16.0	Point X:	-82.7045411838859
Well Casing:	2.0	Point Y:	27.9012592246671
Casing to:	16.0	Latitude:	27 54 04.53
Static Water:	4.0	Longitude:	82 42 16.35
Contractor:	DRIGGERS ENGNEERING SERVICES INC		

Wells and Additional Sources Detail Report

Site Name:	743288 - 7
Owner Name:	City of Largo
WCP Sites:	http://www38.swfwmd.state.fl.us/Support/WCP/WcpDetail.aspx?permit=743288
Well Use:	MONITOR
Well Located:	
Well Located 1:	5000 150TH AVE N, CLEARWATER
Well Located 2:	

Map Key	Direction	Distance (mi)	Distance (ft)	Elevation (ft)	DB
404	ENE	0.73	3,832.83	11.99	WATER WELLS

Site ID:	589881	Section ID:	4.0
Well Constr Permit:	743288	Range ID:	16.0
WCP Status:	6	SPFWE:	428608.18904775
Well No:	2	SPFWN:	1297460.89133742
License No:	9278	GIS Update:	16-Mar-2010
Permit Issued:	28-Jun-2006	Last Update:	13-Jan-2007
Data Collect Site:	NO	Township I:	30.0
Water Use Permit:	NO	UTM Easting:	332238.6812
Well Drill:	AUGER	UTM Northing:	3087432.3889
Well Depth:	16.0	Point X:	-82.7045411838859
Well Casing:	2.0	Point Y:	27.9012592246671
Casing to:	16.0	Latitude:	27 54 04.53
Static Water:	4.0	Longitude:	82 42 16.35
Contractor:	DRIGGERS ENGNEERING SERVICES INC		
Site Name:	743288 - 2		
Owner Name:	City of Largo		
WCP Sites:	http://www38.swfwmd.state.fl.us/Support/WCP/WcpDetail.aspx?permit=743288		
Well Use:	MONITOR		
Well Located:			
Well Located 1:	5000 150TH AVE N, CLEARWATER		
Well Located 2:			

Map Key	Direction	Distance (mi)	Distance (ft)	Elevation (ft)	DB
404	ENE	0.73	3,832.83	11.99	WATER WELLS

Site ID:	589888	Section ID:	4.0
Well Constr Permit:	743289	Range ID:	16.0
WCP Status:	6	SPFWE:	428608.18904775
Well No:	1	SPFWN:	1297460.89133742
License No:	9278	GIS Update:	16-Mar-2010
Permit Issued:	28-Jun-2006	Last Update:	13-Jan-2007
Data Collect Site:	NO	Township I:	30.0
Water Use Permit:	NO	UTM Easting:	332238.6812
Well Drill:	AUGER	UTM Northing:	3087432.3889
Well Depth:	16.0	Point X:	-82.7045411838859

Well Casing:	2.0	Point Y:	27.9012592246671
Casing to:	16.0	Latitude:	27 54 04.53
Static Water:	4.5	Longitude:	82 42 16.35
Contractor:	DRIGGERS ENGNEERING SERVICES INC		
Site Name:	743289 - 1		
Owner Name:	City of Largo		
WCP Sites:	http://www38.swfwmd.state.fl.us/Support/WCP/WcpDetail.aspx?permit=743289		
Well Use:	MONITOR		
Well Located:			
Well Located 1:	5000 150TH AVE N, CLEARWATER		
Well Located 2:			

Map Key	Direction	Distance (mi)	Distance (ft)	Elevation (ft)	DB
404	ENE	0.73	3,832.83	11.99	WATER WELLS

Site ID:	589880	Section ID:	4.0
Well Constr Permit:	743288	Range ID:	16.0
WCP Status:	6	SPFWE:	428608.18904775
Well No:	1	SPFWN:	1297460.89133742
License No:	9278	GIS Update:	16-Mar-2010
Permit Issued:	28-Jun-2006	Last Update:	13-Jan-2007
Data Collect Site:	NO	Township I:	30.0
Water Use Permit:	NO	UTM Easting:	332238.6812
Well Drill:	AUGER	UTM Northing:	3087432.3889
Well Depth:	16.0	Point X:	-82.7045411838859
Well Casing:	2.0	Point Y:	27.9012592246671
Casing to:	16.0	Latitude:	27 54 04.53
Static Water:	4.0	Longitude:	82 42 16.35
Contractor:	DRIGGERS ENGNEERING SERVICES INC		
Site Name:	743288 - 1		
Owner Name:	City of Largo		
WCP Sites:	http://www38.swfwmd.state.fl.us/Support/WCP/WcpDetail.aspx?permit=743288		
Well Use:	MONITOR		
Well Located:			
Well Located 1:	5000 150TH AVE N, CLEARWATER		
Well Located 2:			

Map Key	Direction	Distance (mi)	Distance (ft)	Elevation (ft)	DB
404	ENE	0.73	3,832.83	11.99	WATER WELLS

Site ID:	592823	Section ID:	4.0
Well Constr Permit:	744674	Range ID:	16.0
WCP Status:	7	SPFWE:	428608.18904775
Well No:	2	SPFWN:	1297460.89133742
License No:	9150	GIS Update:	16-Mar-2010
Permit Issued:	20-Jul-2006	Last Update:	13-Jan-2007

Data Collect Site:	NO	Township I:	30.0
Water Use Permit:	NO	UTM Easting:	332238.6812
Well Drill:	JETTED	UTM Northing:	3087432.3889
Well Depth:	0.0	Point X:	-82.7045411838859
Well Casing:	1.25	Point Y:	27.9012592246671
Casing to:	0.0	Latitude:	27 54 04.53
Static Water:	0.0	Longitude:	82 42 16.35
Contractor:	KELLIS WILLIAMS LLC		
Site Name:	744674 - 2		
Owner Name:	Aaron Brown		
WCP Sites:	http://www38.swfwmd.state.fl.us/Support/WCP/WcpDetail.aspx?permit=744674		
Well Use:	IRRIGATION		
Well Located:			
Well Located 1:	5208 46TH AVE		
Well Located 2:			

Map Key	Direction	Distance (mi)	Distance (ft)	Elevation (ft)	DB
404	ENE	0.73	3,832.83	11.99	WATER WELLS

Site ID:	592037	Section ID:	4.0
Well Constr Permit:	744674	Range ID:	16.0
WCP Status:	7	SPFWE:	428608.18904775
Well No:	1	SPFWN:	1297460.89133742
License No:	9150	GIS Update:	16-Mar-2010
Permit Issued:	20-Jul-2006	Last Update:	13-Jan-2007
Data Collect Site:	NO	Township I:	30.0
Water Use Permit:	NO	UTM Easting:	332238.6812
Well Drill:	JETTED	UTM Northing:	3087432.3889
Well Depth:	0.0	Point X:	-82.7045411838859
Well Casing:	1.25	Point Y:	27.9012592246671
Casing to:	0.0	Latitude:	27 54 04.53
Static Water:	0.0	Longitude:	82 42 16.35
Contractor:	KELLIS WILLIAMS LLC		
Site Name:	744674 - 1		
Owner Name:	Aaron Brown		
WCP Sites:	http://www38.swfwmd.state.fl.us/Support/WCP/WcpDetail.aspx?permit=744674		
Well Use:	IRRIGATION		
Well Located:			
Well Located 1:	5208 46TH AVE		
Well Located 2:			

Map Key	Direction	Distance (mi)	Distance (ft)	Elevation (ft)	DB
404	ENE	0.73	3,832.83	11.99	WATER WELLS

Site ID:	589892	Section ID:	4.0
Well Constr Permit:	743289	Range ID:	16.0

WCP Status:	6	SPFWE:	428608.18904775
Well No:	5	SPFWN:	1297460.89133742
License No:	9278	GIS Update:	16-Mar-2010
Permit Issued:	28-Jun-2006	Last Update:	13-Jan-2007
Data Collect Site:	NO	Township I:	30.0
Water Use Permit:	NO	UTM Easting:	332238.6812
Well Drill:	AUGER	UTM Northing:	3087432.3889
Well Depth:	16.0	Point X:	-82.7045411838859
Well Casing:	2.0	Point Y:	27.9012592246671
Casing to:	16.0	Latitude:	27 54 04.53
Static Water:	4.5	Longitude:	82 42 16.35
Contractor:	DRIGGERS ENGNEERING SERVICES INC		
Site Name:	743289 - 5		
Owner Name:	City of Largo		
WCP Sites:	http://www38.swfwmd.state.fl.us/Support/WCP/WcpDetail.aspx?permit=743289		
Well Use:	MONITOR		
Well Located:			
Well Located 1:	5000 150TH AVE N, CLEARWATER		
Well Located 2:			

Map Key	Direction	Distance (mi)	Distance (ft)	Elevation (ft)	DB
404	ENE	0.73	3,832.83	11.99	WATER WELLS

Site ID:	589893	Section ID:	4.0
Well Constr Permit:	743289	Range ID:	16.0
WCP Status:	6	SPFWE:	428608.18904775
Well No:	6	SPFWN:	1297460.89133742
License No:	9278	GIS Update:	16-Mar-2010
Permit Issued:	28-Jun-2006	Last Update:	13-Jan-2007
Data Collect Site:	NO	Township I:	30.0
Water Use Permit:	NO	UTM Easting:	332238.6812
Well Drill:	AUGER	UTM Northing:	3087432.3889
Well Depth:	16.0	Point X:	-82.7045411838859
Well Casing:	2.0	Point Y:	27.9012592246671
Casing to:	16.0	Latitude:	27 54 04.53
Static Water:	4.5	Longitude:	82 42 16.35
Contractor:	DRIGGERS ENGNEERING SERVICES INC		
Site Name:	743289 - 6		
Owner Name:	City of Largo		
WCP Sites:	http://www38.swfwmd.state.fl.us/Support/WCP/WcpDetail.aspx?permit=743289		
Well Use:	MONITOR		
Well Located:			
Well Located 1:	5000 150TH AVE N, CLEARWATER		
Well Located 2:			

Map Key	Direction	Distance (mi)	Distance (ft)	Elevation (ft)	DB

404	ENE	0.73	3,832.83	11.99	WATER WELLS

Site ID:	589884	Section ID:	4.0
Well Constr Permit:	743288	Range ID:	16.0
WCP Status:	6	SPFWE:	428608.18904775
Well No:	5	SPFWN:	1297460.89133742
License No:	9278	GIS Update:	16-Mar-2010
Permit Issued:	28-Jun-2006	Last Update:	13-Jan-2007
Data Collect Site:	NO	Township I:	30.0
Water Use Permit:	NO	UTM Easting:	332238.6812
Well Drill:	AUGER	UTM Northing:	3087432.3889
Well Depth:	16.0	Point X:	-82.7045411838859
Well Casing:	2.0	Point Y:	27.9012592246671
Casing to:	16.0	Latitude:	27 54 04.53
Static Water:	4.0	Longitude:	82 42 16.35
Contractor:	DRIGGERS ENGNEERING SERVICES INC		
Site Name:	743288 - 5		
Owner Name:	City of Largo		
WCP Sites:	http://www38.swfwmd.state.fl.us/Support/WCP/WcpDetail.aspx?permit=743288		
Well Use:	MONITOR		
Well Located:			
Well Located 1:	5000 150TH AVE N, CLEARWATER		
Well Located 2:			

Map Key	Direction	Distance (mi)	Distance (ft)	Elevation (ft)	DB
404	ENE	0.73	3,832.83	11.99	WATER WELLS

Site ID:	589882	Section ID:	4.0
Well Constr Permit:	743288	Range ID:	16.0
WCP Status:	6	SPFWE:	428608.18904775
Well No:	3	SPFWN:	1297460.89133742
License No:	9278	GIS Update:	16-Mar-2010
Permit Issued:	28-Jun-2006	Last Update:	13-Jan-2007
Data Collect Site:	NO	Township I:	30.0
Water Use Permit:	NO	UTM Easting:	332238.6812
Well Drill:	AUGER	UTM Northing:	3087432.3889
Well Depth:	16.0	Point X:	-82.7045411838859
Well Casing:	2.0	Point Y:	27.9012592246671
Casing to:	16.0	Latitude:	27 54 04.53
Static Water:	4.0	Longitude:	82 42 16.35
Contractor:	DRIGGERS ENGNEERING SERVICES INC		
Site Name:	743288 - 3		
Owner Name:	City of Largo		
WCP Sites:	http://www38.swfwmd.state.fl.us/Support/WCP/WcpDetail.aspx?permit=743288		
Well Use:	MONITOR		
Well Located:			

Wells and Additional Sources Detail Report

Well Located 1: 5000 150TH AVE N, CLEARWATER
Well Located 2:

Map Key	Direction	Distance (mi)	Distance (ft)	Elevation (ft)	DB
404	ENE	0.73	3,832.83	11.99	WATER WELLS

Site ID:	592824	Section ID:	4.0
Well Constr Permit:	744674	Range ID:	16.0
WCP Status:	7	SPFWE:	428608.18904775
Well No:	3	SPFWN:	1297460.89133742
License No:	9150	GIS Update:	16-Mar-2010
Permit Issued:	20-Jul-2006	Last Update:	13-Jan-2007
Data Collect Site:	NO	Township I:	30.0
Water Use Permit:	NO	UTM Easting:	332238.6812
Well Drill:	JETTED	UTM Northing:	3087432.3889
Well Depth:	0.0	Point X:	-82.7045411838859
Well Casing:	1.25	Point Y:	27.9012592246671
Casing to:	0.0	Latitude:	27 54 04.53
Static Water:	0.0	Longitude:	82 42 16.35
Contractor:	KELLIS WILLIAMS LLC		
Site Name:	744674 - 3		
Owner Name:	Aaron Brown		
WCP Sites:	http://www38.swfwmd.state.fl.us/Support/WCP/WcpDetail.aspx?permit=744674		
Well Use:	IRRIGATION		
Well Located:			
Well Located 1:	5208 46TH AVE		
Well Located 2:			

Map Key	Direction	Distance (mi)	Distance (ft)	Elevation (ft)	DB
404	ENE	0.73	3,832.83	11.99	WATER WELLS

Site ID:	394031	Section ID:	4.0
Well Constr Permit:	606755	Range ID:	16.0
WCP Status:	6	SPFWE:	428608.18904775
Well No:	1	SPFWN:	1297460.89133742
License No:	1498	GIS Update:	16-Mar-2010
Permit Issued:	16-Jun-1998	Last Update:	13-Jan-2007
Data Collect Site:	NO	Township I:	30.0
Water Use Permit:	NO	UTM Easting:	332238.6812
Well Drill:	ROTARY	UTM Northing:	3087432.3889
Well Depth:	142.0	Point X:	-82.7045411838859
Well Casing:	4.0	Point Y:	27.9012592246671
Casing to:	80.0	Latitude:	27 54 04.53
Static Water:	0.0	Longitude:	82 42 16.35
Contractor:	POOLE DRILLING COMPANY INC.		
Site Name:	606755 - 1		

Wells and Additional Sources Detail Report

Owner Name:	Fred Estok
WCP Sites:	http://www38.swfwmd.state.fl.us/Support/WCP/WcpDetail.aspx?permit=606755
Well Use:	IRRIGATION
Well Located:	
Well Located 1:	5682 150TH AVE N
Well Located 2:	

Map Key	Direction	Distance (mi)	Distance (ft)	Elevation (ft)	DB
404	ENE	0.73	3,832.83	11.99	WATER WELLS

Site ID:	406282	Section ID:	4.0
Well Constr Permit:	615718	Range ID:	16.0
WCP Status:	6	SPFWE:	428608.18904775
Well No:	0	SPFWN:	1297460.89133742
License No:	9233	GIS Update:	16-Mar-2010
Permit Issued:	11-Feb-1999	Last Update:	13-Jan-2007
Data Collect Site:	NO	Township I:	30.0
Water Use Permit:	NO	UTM Easting:	332238.6812
Well Drill:		UTM Northing:	3087432.3889
Well Depth:	0.0	Point X:	-82.7045411838859
Well Casing:	2.0	Point Y:	27.9012592246671
Casing to:	0.0	Latitude:	27 54 04.53
Static Water:	0.0	Longitude:	82 42 16.35
Contractor:	DAVID ZAUMEYER		
Site Name:	615718 - 3		
Owner Name:	Pinellas Co Constr Admin Div General Services Dept		
WCP Sites:	http://www38.swfwmd.state.fl.us/Support/WCP/WcpDetail.aspx?permit=615718		
Well Use:	PLUGGED		
Well Located:			
Well Located 1:	14400 49TH ST-JAIL CONST SITE		
Well Located 2:			

Map Key	Direction	Distance (mi)	Distance (ft)	Elevation (ft)	DB
404	ENE	0.73	3,832.83	11.99	WATER WELLS

Site ID:	521266	Section ID:	4.0
Well Constr Permit:	693448	Range ID:	16.0
WCP Status:	6	SPFWE:	428608.18904775
Well No:	1	SPFWN:	1297460.89133742
License No:	2862	GIS Update:	16-Mar-2010
Permit Issued:	12-Dec-2003	Last Update:	13-Jan-2007
Data Collect Site:	NO	Township I:	30.0
Water Use Permit:	NO	UTM Easting:	332238.6812
Well Drill:	ROTARY	UTM Northing:	3087432.3889
Well Depth:	120.0	Point X:	-82.7045411838859
Well Casing:	4.0	Point Y:	27.9012592246671

Casing to:	90.0	Latitude:	27 54 04.53
Static Water:	5.0	Longitude:	82 42 16.35
Contractor:	JOHN WILLIAMS SPRINKLERS INC.		
Site Name:	693448 - 1		
Owner Name:	Ray Marziban		
WCP Sites:	http://www38.swfwmd.state.fl.us/Support/WCP/WcpDetail.aspx?permit=693448		
Well Use:	IRRIGATION		
Well Located:			
Well Located 1:	14909 58TH STREET NORTH		
Well Located 2:			

Map Key	Direction	Distance (mi)	Distance (ft)	Elevation (ft)	DB
404	ENE	0.73	3,832.83	11.99	WATER WELLS

Site ID:	493253	Section ID:	4.0
Well Constr Permit:	676555	Range ID:	16.0
WCP Status:	6	SPFWE:	428608.18904775
Well No:	3	SPFWN:	1297460.89133742
License No:	9232	GIS Update:	16-Mar-2010
Permit Issued:	21-Oct-2002	Last Update:	13-Jan-2007
Data Collect Site:	NO	Township I:	30.0
Water Use Permit:	NO	UTM Easting:	332238.6812
Well Drill:	SONIC	UTM Northing:	3087432.3889
Well Depth:	45.0	Point X:	-82.7045411838859
Well Casing:	0.75	Point Y:	27.9012592246671
Casing to:	35.0	Latitude:	27 54 04.53
Static Water:	0.0	Longitude:	82 42 16.35
Contractor:	A T I-DRILLING INC		
Site Name:	676555 - 3		
Owner Name:	Zero Corporation		
WCP Sites:	http://www38.swfwmd.state.fl.us/Support/WCP/WcpDetail.aspx?permit=676555		
Well Use:	MONITOR		
Well Located:			
Well Located 1:	14501 49TH STREET		
Well Located 2:			

Map Key	Direction	Distance (mi)	Distance (ft)	Elevation (ft)	DB
404	ENE	0.73	3,832.83	11.99	WATER WELLS

Site ID:	589889	Section ID:	4.0
Well Constr Permit:	743289	Range ID:	16.0
WCP Status:	6	SPFWE:	428608.18904775
Well No:	2	SPFWN:	1297460.89133742
License No:	9278	GIS Update:	16-Mar-2010
Permit Issued:	28-Jun-2006	Last Update:	13-Jan-2007
Data Collect Site:	NO	Township I:	30.0

Water Use Permit:	NO	UTM Easting:	332238.6812
Well Drill:	AUGER	UTM Northing:	3087432.3889
Well Depth:	16.0	Point X:	-82.7045411838859
Well Casing:	2.0	Point Y:	27.9012592246671
Casing to:	16.0	Latitude:	27 54 04.53
Static Water:	4.5	Longitude:	82 42 16.35
Contractor:	DRIGGERS ENGNEERING SERVICES INC		
Site Name:	743289 - 2		
Owner Name:	City of Largo		
WCP Sites:	http://www38.swfwmd.state.fl.us/Support/WCP/WcpDetail.aspx?permit=743289		
Well Use:	MONITOR		
Well Located:			
Well Located 1:	5000 150TH AVE N, CLEARWATER		
Well Located 2:			

Map Key	Direction	Distance (mi)	Distance (ft)	Elevation (ft)	DB
404	ENE	0.73	3,832.83	11.99	WATER WELLS

Site ID:	589890	Section ID:	4.0
Well Constr Permit:	743289	Range ID:	16.0
WCP Status:	6	SPFWE:	428608.18904775
Well No:	3	SPFWN:	1297460.89133742
License No:	9278	GIS Update:	16-Mar-2010
Permit Issued:	28-Jun-2006	Last Update:	13-Jan-2007
Data Collect Site:	NO	Township I:	30.0
Water Use Permit:	NO	UTM Easting:	332238.6812
Well Drill:	AUGER	UTM Northing:	3087432.3889
Well Depth:	16.0	Point X:	-82.7045411838859
Well Casing:	2.0	Point Y:	27.9012592246671
Casing to:	16.0	Latitude:	27 54 04.53
Static Water:	4.5	Longitude:	82 42 16.35
Contractor:	DRIGGERS ENGNEERING SERVICES INC		
Site Name:	743289 - 3		
Owner Name:	City of Largo		
WCP Sites:	http://www38.swfwmd.state.fl.us/Support/WCP/WcpDetail.aspx?permit=743289		
Well Use:	MONITOR		
Well Located:			
Well Located 1:	5000 150TH AVE N, CLEARWATER		
Well Located 2:			

Map Key	Direction	Distance (mi)	Distance (ft)	Elevation (ft)	DB
404	ENE	0.73	3,832.83	11.99	WATER WELLS

Site ID:	357977	Section ID:	4.0
Well Constr Permit:	579354	Range ID:	16.0
WCP Status:	6	SPFWE:	428608.18904775

Wells and Additional Sources Detail Report

Well No:	1	SPFWN:	1297460.89133742
License No:	9177	GIS Update:	16-Mar-2010
Permit Issued:	13-May-1996	Last Update:	13-Jan-2007
Data Collect Site:	NO	Township I:	30.0
Water Use Permit:	NO	UTM Easting:	332238.6812
Well Drill:	ROTARY	UTM Northing:	3087432.3889
Well Depth:	105.0	Point X:	-82.7045411838859
Well Casing:	4.0	Point Y:	27.9012592246671
Casing to:	90.0	Latitude:	27 54 04.53
Static Water:	0.0	Longitude:	82 42 16.35
Contractor:	KELLY HUSS		
Site Name:	579354 - 1		
Owner Name:	Pinellas Co General Services Dept/Don Ross		
WCP Sites:	http://www38.swfwmd.state.fl.us/Support/WCP/WcpDetail.aspx?permit=579354		
Well Use:	IRRIGATION		
Well Located:			
Well Located 1:	14250 N 49TH ST		
Well Located 2:			

Map Key	Direction	Distance (mi)	Distance (ft)	Elevation (ft)	DB
404	ENE	0.73	3,832.83	11.99	WATER WELLS

Site ID:	390949	Section ID:	4.0
Well Constr Permit:	604237	Range ID:	16.0
WCP Status:	6	SPFWE:	428608.18904775
Well No:	1	SPFWN:	1297460.89133742
License No:	2267	GIS Update:	16-Mar-2010
Permit Issued:	10-Apr-1998	Last Update:	13-Jan-2007
Data Collect Site:	NO	Township I:	30.0
Water Use Permit:	NO	UTM Easting:	332238.6812
Well Drill:	ROTARY	UTM Northing:	3087432.3889
Well Depth:	140.0	Point X:	-82.7045411838859
Well Casing:	5.0	Point Y:	27.9012592246671
Casing to:	100.0	Latitude:	27 54 04.53
Static Water:	9.0	Longitude:	82 42 16.35
Contractor:	BAKER WELL DRILLING INC.		
Site Name:	604237 - 1		
Owner Name:	High Point Post Office		
WCP Sites:	http://www38.swfwmd.state.fl.us/Support/WCP/WcpDetail.aspx?permit=604237		
Well Use:	IRRIGATION		
Well Located:			
Well Located 1:	4600 140TH AVENUE N0RTH		
Well Located 2:			

Map Key	Direction	Distance (mi)	Distance (ft)	Elevation (ft)	DB
404	ENE	0.73	3,832.83	11.99	WATER WELLS

Wells and Additional Sources Detail Report

Site ID:	459528	Section ID:	4.0
Well Constr Permit:	655411	Range ID:	16.0
WCP Status:	6	SPFWE:	428608.18904775
Well No:	1	SPFWN:	1297460.89133742
License No:	9046	GIS Update:	16-Mar-2010
Permit Issued:	27-Jun-2001	Last Update:	13-Jan-2007
Data Collect Site:	NO	Township I:	30.0
Water Use Permit:	NO	UTM Easting:	332238.6812
Well Drill:	JETTED	UTM Northing:	3087432.3889
Well Depth:	24.0	Point X:	-82.7045411838859
Well Casing:	1.25	Point Y:	27.9012592246671
Casing to:	20.0	Latitude:	27 54 04.53
Static Water:	11.0	Longitude:	82 42 16.35
Contractor:	HILTON'S WELLS		
Site Name:	655411 - 1		
Owner Name:	Allen Rosetti		
WCP Sites:	http://www38.swfwmd.state.fl.us/Support/WCP/WcpDetail.aspx?permit=655411		
Well Use:	IRRIGATION		
Well Located:			
Well Located 1:	5706 45TH AVE N		
Well Located 2:			

Map Key	Direction	Distance (mi)	Distance (ft)	Elevation (ft)	DB
404	ENE	0.73	3,832.83	11.99	WATER WELLS

Site ID:	123641	Section ID:	4.0
Well Constr Permit:	387118	Range ID:	16.0
WCP Status:	6	SPFWE:	428608.18839159
Well No:	1	SPFWN:	1297460.89166551
License No:	1232	GIS Update:	25-May-2005
Permit Issued:	10-Nov-1983	Last Update:	13-Jan-2007
Data Collect Site:	NO	Township I:	30.0
Water Use Permit:	NO	UTM Easting:	332238.681
Well Drill:	ROTARY	UTM Northing:	3087432.389
Well Depth:	120.0	Point X:	-82.7045411869389
Well Casing:	4.0	Point Y:	27.9012592255539
Casing to:	85.0	Latitude:	27 54 04.53
Static Water:	11.0	Longitude:	82 42 16.35
Contractor:	Southeast Drilling		
Site Name:	387118 - 1		
Owner Name:	King Radio		
WCP Sites:	http://www38.swfwmd.state.fl.us/Support/WCP/WcpDetail.aspx?permit=387118		
Well Use:	IRRIGATION		
Well Located:			
Well Located 1:	5320 140TH AVE NORTH		

Well Located 2:

Map Key	Direction	Distance (mi)	Distance (ft)	Elevation (ft)	DB
404	ENE	0.73	3,832.83	11.99	WATER WELLS

Site ID:	321359	Section ID:	4.0
Well Constr Permit:	556738	Range ID:	16.0
WCP Status:	6	SPFWE:	428608.18839159
Well No:	2	SPFWN:	1297460.89166551
License No:	9179	GIS Update:	25-May-2005
Permit Issued:	19-Aug-1994	Last Update:	13-Jan-2007
Data Collect Site:	NO	Township I:	30.0
Water Use Permit:	NO	UTM Easting:	332238.681
Well Drill:	AUGER	UTM Northing:	3087432.389
Well Depth:	25.0	Point X:	-82.7045411869389
Well Casing:	2.0	Point Y:	27.9012592255539
Casing to:	5.0	Latitude:	27 54 04.53
Static Water:	0.0	Longitude:	82 42 16.35
Contractor:	CUSTOM DRILLING SERVICES, INC.		
Site Name:	556738 - 2		
Owner Name:	Pinellas Co Bocc Public Wks Eng Dept		
WCP Sites:	http://www38.swfwmd.state.fl.us/Support/WCP/WcpDetail.aspx?permit=556738		
Well Use:	MONITOR		
Well Located:			
Well Located 1:	315 COURT ST		
Well Located 2:			

Map Key	Direction	Distance (mi)	Distance (ft)	Elevation (ft)	DB
404	ENE	0.73	3,832.83	11.99	WATER WELLS

Site ID:	238615	Section ID:	4.0
Well Constr Permit:	502121	Range ID:	16.0
WCP Status:	6	SPFWE:	428608.18839159
Well No:	1	SPFWN:	1297460.89166551
License No:	2803	GIS Update:	25-May-2005
Permit Issued:	25-Jul-1990	Last Update:	13-Jan-2007
Data Collect Site:	NO	Township I:	30.0
Water Use Permit:	NO	UTM Easting:	332238.681
Well Drill:	AUGER	UTM Northing:	3087432.389
Well Depth:	13.0	Point X:	-82.7045411869389
Well Casing:	2.0	Point Y:	27.9012592255539
Casing to:	3.0	Latitude:	27 54 04.53
Static Water:	0.0	Longitude:	82 42 16.35
Contractor:	C.H. CHANCEY		
Site Name:	502121 - 1		
Owner Name:	Florida Department of Transportation		

Wells and Additional Sources Detail Report

WCP Sites:	http://www38.swfwmd.state.fl.us/Support/WCP/WcpDetail.aspx?permit=502121
Well Use:	MONITOR
Well Located:	
Well Located 1:	PO BOX 1249
Well Located 2:	

Map Key	Direction	Distance (mi)	Distance (ft)	Elevation (ft)	DB
404	ENE	0.73	3,832.83	11.99	WATER WELLS

Site ID:	240589	Section ID:	4.0
Well Constr Permit:	504096	Range ID:	16.0
WCP Status:	6	SPFWE:	428608.18839159
Well No:	1	SPFWN:	1297460.89166551
License No:	9105	GIS Update:	25-May-2005
Permit Issued:	13-Sep-1990	Last Update:	13-Jan-2007
Data Collect Site:	NO	Township I:	30.0
Water Use Permit:	NO	UTM Easting:	332238.681
Well Drill:	AUGER	UTM Northing:	3087432.389
Well Depth:	40.0	Point X:	-82.7045411869389
Well Casing:	2.0	Point Y:	27.9012592255539
Casing to:	35.0	Latitude:	27 54 04.53
Static Water:	4.0	Longitude:	82 42 16.35
Contractor:	JOHN MAURER		
Site Name:	504096 - 1		
Owner Name:	Zero Corporation		
WCP Sites:	http://www38.swfwmd.state.fl.us/Support/WCP/WcpDetail.aspx?permit=504096		
Well Use:	MONITOR		
Well Located:			
Well Located 1:	288 MAIN STREET		
Well Located 2:			

Map Key	Direction	Distance (mi)	Distance (ft)	Elevation (ft)	DB
404	ENE	0.73	3,832.83	11.99	WATER WELLS

Site ID:	181369	Section ID:	4.0
Well Constr Permit:	444873	Range ID:	16.0
WCP Status:	6	SPFWE:	428608.18839159
Well No:	1	SPFWN:	1297460.89166551
License No:	2858	GIS Update:	25-May-2005
Permit Issued:	15-Feb-1988	Last Update:	13-Jan-2007
Data Collect Site:	NO	Township I:	30.0
Water Use Permit:	NO	UTM Easting:	332238.681
Well Drill:	AUGER	UTM Northing:	3087432.389
Well Depth:	12.0	Point X:	-82.7045411869389
Well Casing:	2.0	Point Y:	27.9012592255539
Casing to:	2.0	Latitude:	27 54 04.53

Static Water:	0.0	Longitude:	82 42 16.35
Contractor:	PROFESSIONAL SERVICE INDUSTRIES		
Site Name:	444873 - 1		
Owner Name:	City Of Largo Wwtp		
WCP Sites:	http://www38.swfwmd.state.fl.us/Support/WCP/WcpDetail.aspx?permit=444873		
Well Use:	MONITOR		
Well Located:			
Well Located 1:	225 1ST AVENUE S W		
Well Located 2:			

Map Key	Direction	Distance (mi)	Distance (ft)	Elevation (ft)	DB
404	ENE	0.73	3,832.83	11.99	WATER WELLS

Site ID:	231357	Section ID:	4.0
Well Constr Permit:	494862	Range ID:	16.0
WCP Status:	6	SPFWE:	428608.18839159
Well No:	1	SPFWN:	1297460.89166551
License No:	9092	GIS Update:	25-May-2005
Permit Issued:	26-Feb-1990	Last Update:	13-Jan-2007
Data Collect Site:	NO	Township I:	30.0
Water Use Permit:	NO	UTM Easting:	332238.681
Well Drill:	AUGER	UTM Northing:	3087432.389
Well Depth:	12.0	Point X:	-82.7045411869389
Well Casing:	4.0	Point Y:	27.9012592255539
Casing to:	2.0	Latitude:	27 54 04.53
Static Water:	6.0	Longitude:	82 42 16.35
Contractor:	ENVIROPACT, INC.		
Site Name:	494862 - 1		
Owner Name:	Shell Oil Corporation		
WCP Sites:	http://www38.swfwmd.state.fl.us/Support/WCP/WcpDetail.aspx?permit=494862		
Well Use:	MONITOR		
Well Located:			
Well Located 1:	3810 NORTH 40TH STREET		
Well Located 2:			

Map Key	Direction	Distance (mi)	Distance (ft)	Elevation (ft)	DB
404	ENE	0.73	3,832.83	11.99	WATER WELLS

Site ID:	245701	Section ID:	4.0
Well Constr Permit:	509210	Range ID:	16.0
WCP Status:	6	SPFWE:	428608.18839159
Well No:	1	SPFWN:	1297460.89166551
License No:	2879	GIS Update:	25-May-2005
Permit Issued:	11-Jan-1991	Last Update:	13-Jan-2007
Data Collect Site:	NO	Township I:	30.0
Water Use Permit:	NO	UTM Easting:	332238.681

Well Drill:	AUGER	UTM Northing:	3087432.389
Well Depth:	12.0	Point X:	-82.7045411869389
Well Casing:	2.0	Point Y:	27.9012592255539
Casing to:	2.0	Latitude:	27 54 04.53
Static Water:	0.0	Longitude:	82 42 16.35
Contractor:	Huss Drilling, Inc		
Site Name:	509210 - 1		
Owner Name:	Pinellas Co Mosquito Control		
WCP Sites:	http://www38.swfwmd.state.fl.us/Support/WCP/WcpDetail.aspx?permit=509210		
Well Use:	MONITOR		
Well Located:			
Well Located 1:	400 118TH AVE N		
Well Located 2:			

Map Key	Direction	Distance (mi)	Distance (ft)	Elevation (ft)	DB
404	ENE	0.73	3,832.83	11.99	WATER WELLS

Site ID:	175530	Section ID:	4.0
Well Constr Permit:	439034	Range ID:	16.0
WCP Status:	7	SPFWE:	428608.18839159
Well No:	0	SPFWN:	1297460.89166551
License No:	2858	GIS Update:	15-Jan-2007
Permit Issued:	08-Oct-1987	Last Update:	13-Jan-2007
Data Collect Site:	NO	Township I:	30.0
Water Use Permit:	NO	UTM Easting:	332238.681
Well Drill:		UTM Northing:	3087432.389
Well Depth:	0.0	Point X:	-82.7045411869389
Well Casing:	2.0	Point Y:	27.9012592255539
Casing to:	0.0	Latitude:	27 54 04.53
Static Water:	0.0	Longitude:	82 42 16.35
Contractor:	PROFESSIONAL SERVICE INDUSTRIES		
Site Name:	439034 - 1		
Owner Name:	City Of Largo Wwtp		
WCP Sites:	http://www38.swfwmd.state.fl.us/Support/WCP/WcpDetail.aspx?permit=439034		
Well Use:	MONITOR		
Well Located:			
Well Located 1:	225 1ST AVENUE S W		
Well Located 2:			

Map Key	Direction	Distance (mi)	Distance (ft)	Elevation (ft)	DB
404	ENE	0.73	3,832.83	11.99	WATER WELLS

Site ID:	171417	Section ID:	4.0
Well Constr Permit:	434920	Range ID:	16.0
WCP Status:	6	SPFWE:	428608.18839159
Well No:	1	SPFWN:	1297460.89166551

Wells and Additional Sources Detail Report

License No:	2525	GIS Update:	25-May-2005
Permit Issued:	10-Jul-1987	Last Update:	13-Jan-2007
Data Collect Site:	NO	Township I:	30.0
Water Use Permit:	NO	UTM Easting:	332238.681
Well Drill:	ROTARY	UTM Northing:	3087432.389
Well Depth:	32.0	Point X:	-82.7045411869389
Well Casing:	2.0	Point Y:	27.9012592255539
Casing to:	2.0	Latitude:	27 54 04.53
Static Water:	0.0	Longitude:	82 42 16.35
Contractor:	MIXON FOUNDATION & DRILLING		
Site Name:	434920 - 1		
Owner Name:	St Petersburg Auto Auction		
WCP Sites:	http://www38.swfwmd.state.fl.us/Support/WCP/WcpDetail.aspx?permit=434920		
Well Use:	MONITOR		
Well Located:			
Well Located 1:	14950 ROOSEVELT BLVD		
Well Located 2:			

Map Key	Direction	Distance (mi)	Distance (ft)	Elevation (ft)	DB
404	ENE	0.73	3,832.83	11.99	WATER WELLS

Site ID:	163821	Section ID:	4.0
Well Constr Permit:	427315	Range ID:	16.0
WCP Status:	6	SPFWE:	428608.18839159
Well No:	1	SPFWN:	1297460.89166551
License No:	2858	GIS Update:	25-May-2005
Permit Issued:	22-Jan-1987	Last Update:	13-Jan-2007
Data Collect Site:	NO	Township I:	30.0
Water Use Permit:	NO	UTM Easting:	332238.681
Well Drill:	AUGER	UTM Northing:	3087432.389
Well Depth:	12.0	Point X:	-82.7045411869389
Well Casing:	2.0	Point Y:	27.9012592255539
Casing to:	2.0	Latitude:	27 54 04.53
Static Water:	0.0	Longitude:	82 42 16.35
Contractor:	PROFESSIONAL SERVICE INDUSTRIES		
Site Name:	427315 - 1		
Owner Name:	Pinellas County Dept. of Environment & Infrastructure		
WCP Sites:	http://www38.swfwmd.state.fl.us/Support/WCP/WcpDetail.aspx?permit=427315		
Well Use:	MONITOR		
Well Located:			
Well Located 1:	440 COURT ST 3RD FLOOR		
Well Located 2:			

Map Key	Direction	Distance (mi)	Distance (ft)	Elevation (ft)	DB
404	ENE	0.73	3,832.83	11.99	WATER WELLS

Wells and Additional Sources Detail Report

Site ID:	309420	Section ID:	4.0
Well Constr Permit:	549580	Range ID:	16.0
WCP Status:	7	SPFWE:	428608.18839159
Well No:	0	SPFWN:	1297460.89166551
License No:	11055	GIS Update:	15-Jan-2007
Permit Issued:	16-Mar-1994	Last Update:	13-Jan-2007
Data Collect Site:	NO	Township I:	30.0
Water Use Permit:	NO	UTM Easting:	332238.681
Well Drill:		UTM Northing:	3087432.389
Well Depth:	0.0	Point X:	-82.7045411869389
Well Casing:	2.0	Point Y:	27.9012592255539
Casing to:	0.0	Latitude:	27 54 04.53
Static Water:	0.0	Longitude:	82 42 16.35
Contractor:	FLORIDA TESTING & ENGINEERING		
Site Name:	549580 - 4		
Owner Name:	Cocoa Masonry		
WCP Sites:	http://www38.swfwmd.state.fl.us/Support/WCP/WcpDetail.aspx?permit=549580		
Well Use:	MONITOR		
Well Located:			
Well Located 1:	5055 ULMERTON ROAD		
Well Located 2:			

Map Key	Direction	Distance (mi)	Distance (ft)	Elevation (ft)	DB
404	ENE	0.73	3,832.83	11.99	WATER WELLS

Site ID:	237072	Section ID:	4.0
Well Constr Permit:	500578	Range ID:	16.0
WCP Status:	7	SPFWE:	428608.18839159
Well No:	0	SPFWN:	1297460.89166551
License No:	2613	GIS Update:	15-Jan-2007
Permit Issued:	18-Jun-1990	Last Update:	13-Jan-2007
Data Collect Site:	NO	Township I:	30.0
Water Use Permit:	NO	UTM Easting:	332238.681
Well Drill:		UTM Northing:	3087432.389
Well Depth:	0.0	Point X:	-82.7045411869389
Well Casing:	2.0	Point Y:	27.9012592255539
Casing to:	0.0	Latitude:	27 54 04.53
Static Water:	0.0	Longitude:	82 42 16.35
Contractor:	PREFERRED DRILLING SOLUTION INC		
Site Name:	500578 - 1		
Owner Name:	Zero Corporation		
WCP Sites:	http://www38.swfwmd.state.fl.us/Support/WCP/WcpDetail.aspx?permit=500578		
Well Use:	MONITOR		
Well Located:			
Well Located 1:	288 MAIN STREET		
Well Located 2:			

Map Key	Direction	Distance (mi)	Distance (ft)	Elevation (ft)	DB
404	ENE	0.73	3,832.83	11.99	WATER WELLS

Site ID:	252383	Section ID:	4.0
Well Constr Permit:	514457	Range ID:	16.0
WCP Status:	6	SPFWE:	428608.18839159
Well No:	5	SPFWN:	1297460.89166551
License No:	2879	GIS Update:	31-Oct-2006
Permit Issued:	17-Jun-1991	Last Update:	13-Jan-2007
Data Collect Site:	NO	Township I:	30.0
Water Use Permit:	NO	UTM Easting:	332238.681
Well Drill:	AUGER	UTM Northing:	3087432.389
Well Depth:	20.0	Point X:	-82.7045411869389
Well Casing:	2.0	Point Y:	27.9012592255539
Casing to:	3.0	Latitude:	27 54 04.53
Static Water:	0.0	Longitude:	82 42 16.35
Contractor:	Huss Drilling, Inc		
Site Name:	514457 - 5		
Owner Name:	Erm-South, Inc.		
WCP Sites:	http://www38.swfwmd.state.fl.us/Support/WCP/WcpDetail.aspx?permit=514457		
Well Use:	MONITOR		
Well Located:			
Well Located 1:	9501 PRINCESS PALM AVE STE 100		
Well Located 2:			

Map Key	Direction	Distance (mi)	Distance (ft)	Elevation (ft)	DB
404	ENE	0.73	3,832.83	11.99	WATER WELLS

Site ID:	320467	Section ID:	4.0
Well Constr Permit:	556211	Range ID:	16.0
WCP Status:	6	SPFWE:	428608.18839159
Well No:	3	SPFWN:	1297460.89166551
License No:	7078	GIS Update:	25-May-2005
Permit Issued:	09-Aug-1994	Last Update:	13-Jan-2007
Data Collect Site:	NO	Township I:	30.0
Water Use Permit:	NO	UTM Easting:	332238.681
Well Drill:	AUGER	UTM Northing:	3087432.389
Well Depth:	28.0	Point X:	-82.7045411869389
Well Casing:	2.0	Point Y:	27.9012592255539
Casing to:	10.0	Latitude:	27 54 04.53
Static Water:	15.0	Longitude:	82 42 16.35
Contractor:	CH2M HILL INC		
Site Name:	556211 - 3		
Owner Name:	Pinellas Co Bocc Public Wks Eng Dept		
WCP Sites:	http://www38.swfwmd.state.fl.us/Support/WCP/WcpDetail.aspx?permit=556211		

Well Use:	MONITOR
Well Located:	
Well Located 1:	315 COURT ST
Well Located 2:	

Map Key	Direction	Distance (mi)	Distance (ft)	Elevation (ft)	DB
404	ENE	0.73	3,832.83	11.99	WATER WELLS

Site ID:	219668	Section ID:	4.0
Well Constr Permit:	483172	Range ID:	16.0
WCP Status:	6	SPFWE:	428608.18839159
Well No:	1	SPFWN:	1297460.89166551
License No:	2803	GIS Update:	25-May-2005
Permit Issued:	10-Jul-1989	Last Update:	13-Jan-2007
Data Collect Site:	NO	Township I:	30.0
Water Use Permit:	NO	UTM Easting:	332238.681
Well Drill:	AUGER	UTM Northing:	3087432.389
Well Depth:	13.0	Point X:	-82.7045411869389
Well Casing:	2.0	Point Y:	27.9012592255539
Casing to:	3.0	Latitude:	27 54 04.53
Static Water:	0.0	Longitude:	82 42 16.35
Contractor:	C.H. CHANCEY		
Site Name:	483172 - 1		
Owner Name:	Florida Department of Transportation		
WCP Sites:	http://www38.swfwmd.state.fl.us/Support/WCP/WcpDetail.aspx?permit=483172		
Well Use:	MONITOR		
Well Located:			
Well Located 1:	PO BOX 1249		
Well Located 2:			

Map Key	Direction	Distance (mi)	Distance (ft)	Elevation (ft)	DB
404	ENE	0.73	3,832.83	11.99	WATER WELLS

Site ID:	516766	Section ID:	4.0
Well Constr Permit:	690756	Range ID:	16.0
WCP Status:	6	SPFWE:	428608.18839159
Well No:	1	SPFWN:	1297460.89166551
License No:	9091	GIS Update:	25-May-2005
Permit Issued:	08-Oct-2003	Last Update:	13-Jan-2007
Data Collect Site:	NO	Township I:	30.0
Water Use Permit:	NO	UTM Easting:	332238.681
Well Drill:	PLUGGED BY APPROVED METHOD	UTM Northing:	3087432.389
Well Depth:	12.0	Point X:	-82.7045411869389
Well Casing:	2.0	Point Y:	27.9012592255539
Casing to:	12.0	Latitude:	27 54 04.53

Static Water:	0.0	Longitude:	82 42 16.35
Contractor:	HOPCO EXP, DIV OF STREAMLINE ENV		
Site Name:	690756 - 1		
Owner Name:	Zero Corp		
WCP Sites:	http://www38.swfwmd.state.fl.us/Support/WCP/WcpDetail.aspx?permit=690756		
Well Use:	PLUGGED		
Well Located:			
Well Located 1:	49TH STREET NORTH (CR 691)		
Well Located 2:			

Map Key	Direction	Distance (mi)	Distance (ft)	Elevation (ft)	DB
404	ENE	0.73	3,832.83	11.99	WATER WELLS

Site ID:	245709	Section ID:	4.0
Well Constr Permit:	509218	Range ID:	16.0
WCP Status:	6	SPFWE:	428608.18839159
Well No:	1	SPFWN:	1297460.89166551
License No:	2879	GIS Update:	25-May-2005
Permit Issued:	11-Jan-1991	Last Update:	13-Jan-2007
Data Collect Site:	NO	Township I:	30.0
Water Use Permit:	NO	UTM Easting:	332238.681
Well Drill:	AUGER	UTM Northing:	3087432.389
Well Depth:	12.0	Point X:	-82.7045411869389
Well Casing:	2.0	Point Y:	27.9012592255539
Casing to:	2.0	Latitude:	27 54 04.53
Static Water:	0.0	Longitude:	82 42 16.35
Contractor:	Huss Drilling, Inc		
Site Name:	509218 - 1		
Owner Name:	Pinellas Co Mosquito Control		
WCP Sites:	http://www38.swfwmd.state.fl.us/Support/WCP/WcpDetail.aspx?permit=509218		
Well Use:	MONITOR		
Well Located:			
Well Located 1:	400 118TH AVE N		
Well Located 2:			

Map Key	Direction	Distance (mi)	Distance (ft)	Elevation (ft)	DB
404	ENE	0.73	3,832.83	11.99	WATER WELLS

Site ID:	312330	Section ID:	4.0
Well Constr Permit:	551327	Range ID:	16.0
WCP Status:	6	SPFWE:	428608.18839159
Well No:	1	SPFWN:	1297460.89166551
License No:	2879	GIS Update:	25-May-2005
Permit Issued:	22-Apr-1994	Last Update:	13-Jan-2007
Data Collect Site:	NO	Township I:	30.0
Water Use Permit:	NO	UTM Easting:	332238.681

Well Drill:	ROTARY	UTM Northing:	3087432.389
Well Depth:	25.0	Point X:	-82.7045411869389
Well Casing:	6.0	Point Y:	27.9012592255539
Casing to:	15.0	Latitude:	27 54 04.53
Static Water:	0.0	Longitude:	82 42 16.35
Contractor:	Huss Drilling, Inc		
Site Name:	551327 - 1		
Owner Name:	Erm-South, Inc.		
WCP Sites:	http://www38.swfwmd.state.fl.us/Support/WCP/WcpDetail.aspx?permit=551327		
Well Use:	REMEDIATION - RECOVERY		
Well Located:			
Well Located 1:	9501 PRINCESS PALM AVE STE 100		
Well Located 2:			

Map Key	Direction	Distance (mi)	Distance (ft)	Elevation (ft)	DB
404	ENE	0.73	3,832.83	11.99	WATER WELLS

Site ID:	589887	Section ID:	4.0
Well Constr Permit:	743288	Range ID:	16.0
WCP Status:	6	SPFWE:	428608.18904775
Well No:	8	SPFWN:	1297460.89133742
License No:	9278	GIS Update:	16-Mar-2010
Permit Issued:	28-Jun-2006	Last Update:	13-Jan-2007
Data Collect Site:	NO	Township I:	30.0
Water Use Permit:	NO	UTM Easting:	332238.6812
Well Drill:	AUGER	UTM Northing:	3087432.3889
Well Depth:	16.0	Point X:	-82.7045411838859
Well Casing:	2.0	Point Y:	27.9012592246671
Casing to:	16.0	Latitude:	27 54 04.53
Static Water:	4.0	Longitude:	82 42 16.35
Contractor:	DRIGGERS ENGNEERING SERVICES INC		
Site Name:	743288 - 8		
Owner Name:	City of Largo		
WCP Sites:	http://www38.swfwmd.state.fl.us/Support/WCP/WcpDetail.aspx?permit=743288		
Well Use:	MONITOR		
Well Located:			
Well Located 1:	5000 150TH AVE N, CLEARWATER		
Well Located 2:			

Map Key	Direction	Distance (mi)	Distance (ft)	Elevation (ft)	DB
405	W	0.74	3,910.06	14.26	WATER WELLS

Site ID:	1004810	Section ID:	7.0
Well Constr Permit:	930967	Range ID:	16.0
WCP Status:	6	SPFWE:	420432.70951018
Well No:	6	SPFWN:	1294670.29065461

License No:	9542	GIS Update:	10-Aug-2023
Permit Issued:	20-Jul-2023	Last Update:	10-Aug-2023
Data Collect Site:	NO	Township I:	30.0
Water Use Permit:	NO	UTM Easting:	329740.04992972
Well Drill:	PLUGGED BY APPROVED METHOD	UTM Northing:	3086602.23883434
Well Depth:	11.0	Point X:	-82.7298000554093
Well Casing:	2.0	Point Y:	27.8934522267712
Casing to:	11.0	Latitude:	27 53 36.43
Static Water:	3.5	Longitude:	82 43 47.28
Contractor:	Montrose Environmental Solutions		
Site Name:	Proposed WCP Well		
Owner Name:	SAILFISH REAL ESTATE LL		
WCP Sites:	http://www38.swfwmd.state.fl.us/Support/WCP/WcpDetail.aspx?permit=930967		
Well Use:	PLUGGED		
Well Located:			
Well Located 1:	6600 ULMERTON RD		
Well Located 2:	Largo		

Map Key	Direction	Distance (mi)	Distance (ft)	Elevation (ft)	DB
406	WSW	0.74	3,883.32	14.13	WATER WELLS

Site ID:	1004834	Section ID:	7.0
Well Constr Permit:	930976	Range ID:	16.0
WCP Status:	6	SPFWE:	420476.98057745
Well No:	2	SPFWN:	1294459.3533508
License No:	9542	GIS Update:	10-Aug-2023
Permit Issued:	20-Jul-2023	Last Update:	10-Aug-2023
Data Collect Site:	NO	Township I:	30.0
Water Use Permit:	NO	UTM Easting:	329753.01755674
Well Drill:	PLUGGED BY APPROVED METHOD	UTM Northing:	3086537.839973
Well Depth:	35.9	Point X:	-82.7296591172557
Well Casing:	2.0	Point Y:	27.8928727893177
Casing to:	35.9	Latitude:	27 53 34.34
Static Water:	5.8	Longitude:	82 43 46.77
Contractor:	Montrose Environmental Solutions		
Site Name:	Proposed WCP Well		
Owner Name:	SAILFISH REAL ESTATE LL		
WCP Sites:	http://www38.swfwmd.state.fl.us/Support/WCP/WcpDetail.aspx?permit=930976		
Well Use:	PLUGGED		
Well Located:			
Well Located 1:	13362 66TH ST		
Well Located 2:	Largo		

Map Key	Direction	Distance (mi)	Distance (ft)	Elevation (ft)	DB
407	WSW	0.74	3,886.17	14.13	WATER WELLS

Site ID:	1004826	Section ID:	7.0
Well Constr Permit:	930975	Range ID:	16.0
WCP Status:	6	SPFWE:	420471.77221937
Well No:	2	SPFWN:	1294481.05482083
License No:	9542	GIS Update:	10-Aug-2023
Permit Issued:	20-Jul-2023	Last Update:	10-Aug-2023
Data Collect Site:	NO	Township I:	30.0
Water Use Permit:	NO	UTM Easting:	329751.48419985
Well Drill:	PLUGGED BY APPROVED METHOD	UTM Northing:	3086544.46702841
Well Depth:	29.6	Point X:	-82.7296756406244
Well Casing:	2.0	Point Y:	27.8929323916262
Casing to:	29.6	Latitude:	27 53 34.56
Static Water:	3.1	Longitude:	82 43 46.83
Contractor:	Montrose Environmental Solutions		
Site Name:	Proposed WCP Well		
Owner Name:	SAILFISH REAL ESTATE LL		
WCP Sites:	http://www38.swfwmd.state.fl.us/Support/WCP/WcpDetail.aspx?permit=930975		
Well Use:	PLUGGED		
Well Located:			
Well Located 1:	6600 ULMERTON RD		
Well Located 2:	Largo		

Map Key	Direction	Distance (mi)	Distance (ft)	Elevation (ft)	DB
408	W	0.74	3,909.37	14.21	WATER WELLS

Site ID:	1004862	Section ID:	7.0
Well Constr Permit:	930979	Range ID:	16.0
WCP Status:	6	SPFWE:	420434.44579751
Well No:	5	SPFWN:	1294652.06151527
License No:	9542	GIS Update:	10-Aug-2023
Permit Issued:	20-Jul-2023	Last Update:	10-Aug-2023
Data Collect Site:	NO	Township I:	30.0
Water Use Permit:	NO	UTM Easting:	329740.53372611
Well Drill:	PLUGGED BY APPROVED METHOD	UTM Northing:	3086596.67870584
Well Depth:	47.2	Point X:	-82.7297943443929
Well Casing:	2.0	Point Y:	27.8934021181785
Casing to:	47.2	Latitude:	27 53 36.25
Static Water:	0.0	Longitude:	82 43 47.26
Contractor:	Montrose Environmental Solutions		
Site Name:	Proposed WCP Well		
Owner Name:	SAILFISH REAL ESTATE LL		
WCP Sites:	http://www38.swfwmd.state.fl.us/Support/WCP/WcpDetail.aspx?permit=930979		
Well Use:	PLUGGED		
Well Located:			
Well Located 1:	6600 ULMERTON RD		

Well Located 2: Largo

Map Key	Direction	Distance (mi)	Distance (ft)	Elevation (ft)	DB
409	WSW	0.74	3,902.26	14.18	WATER WELLS

Site ID:	1004850	Section ID:	7.0
Well Constr Permit:	930978	Range ID:	16.0
WCP Status:	6	SPFWE:	420445.29642773
Well No:	2	SPFWN:	1294596.5061281
License No:	9542	GIS Update:	10-Aug-2023
Permit Issued:	20-Jul-2023	Last Update:	10-Aug-2023
Data Collect Site:	NO	Township I:	30.0
Water Use Permit:	NO	UTM Easting:	329743.70243098
Well Drill:	PLUGGED BY APPROVED METHOD	UTM Northing:	3086579.71973874
Well Depth:	35.2	Point X:	-82.7297597295287
Well Casing:	2.0	Point Y:	27.8932494954118
Casing to:	35.2	Latitude:	27 53 35.70
Static Water:	5.100000000000001	Longitude:	82 43 47.14
Contractor:	Montrose Environmental Solutions		
Site Name:	Proposed WCP Well		
Owner Name:	SAILFISH REAL ESTATE LL		
WCP Sites:	http://www38.swfwmd.state.fl.us/Support/WCP/WcpDetail.aspx?permit=930978		
Well Use:	PLUGGED		
Well Located:			
Well Located 1:	6600 ULMERTON RD		
Well Located 2:	Largo		

Map Key	Direction	Distance (mi)	Distance (ft)	Elevation (ft)	DB
410	W	0.74	3,910.75	14.21	WATER WELLS

Site ID:	778467	Section ID:	7.0
Well Constr Permit:	813429	Range ID:	16.0
WCP Status:	6	SPFWE:	329740.02456295
Well No:	1	SPFWN:	3086598.57676489
License No:	2613	GIS Update:	25-Aug-2011
Permit Issued:	09-Jun-2011	Last Update:	25-Aug-2011
Data Collect Site:	NO	Township I:	30.0
Water Use Permit:	NO	UTM Easting:	420432.72442759
Well Drill:	AUGER	UTM Northing:	1294658.27517057
Well Depth:	12.0	Point X:	-82.7297997880481
Well Casing:	2.0	Point Y:	27.8934191798016
Casing to:	2.0	Latitude:	27 53 36.31
Static Water:	3.0	Longitude:	82 43 47.28
Contractor:	PREFERRED DRILLING SOLUTION INC		
Site Name:	Proposed WCP Well		

Wells and Additional Sources Detail Report

Owner Name:	G & G Realty
WCP Sites:	http://www38.swfwmd.state.fl.us/Support/WCP/WcpDetail.aspx?permit=813429
Well Use:	MONITOR
Well Located:	
Well Located 1:	6640 ULMERTON RD
Well Located 2:	Largo

Map Key	Direction	Distance (mi)	Distance (ft)	Elevation (ft)	DB
410	W	0.74	3,910.75	14.21	WATER WELLS

Site ID:	778468	Section ID:	7.0
Well Constr Permit:	813429	Range ID:	16.0
WCP Status:	6	SPFWE:	420432.72450397
Well No:	0	SPFWN:	1294657.40727776
License No:	2613	GIS Update:	09-Jun-2011
Permit Issued:	09-Jun-2011	Last Update:	25-Aug-2011
Data Collect Site:	NO	Township I:	30.0
Water Use Permit:	NO	UTM Easting:	329740.02242556
Well Drill:		UTM Northing:	3086598.31225171
Well Depth:	0.0	Point X:	-82.7297997720334
Well Casing:	2.0	Point Y:	27.8934167921511
Casing to:	0.0	Latitude:	27 53 36.30
Static Water:	0.0	Longitude:	82 43 47.28
Contractor:	PREFERRED DRILLING SOLUTION INC		
Site Name:	Proposed WCP Well		
Owner Name:	G & G Realty		
WCP Sites:	http://www38.swfwmd.state.fl.us/Support/WCP/WcpDetail.aspx?permit=813429		
Well Use:	MONITOR		
Well Located:			
Well Located 1:	6640 ULMERTON RD		
Well Located 2:	Largo		

Map Key	Direction	Distance (mi)	Distance (ft)	Elevation (ft)	DB
411	WSW	0.74	3,906.57	14.14	WATER WELLS

Site ID:	1004854	Section ID:	7.0
Well Constr Permit:	930978	Range ID:	16.0
WCP Status:	6	SPFWE:	420441.82420551
Well No:	6	SPFWN:	1294585.22140588
License No:	9542	GIS Update:	10-Aug-2023
Permit Issued:	20-Jul-2023	Last Update:	10-Aug-2023
Data Collect Site:	NO	Township I:	30.0
Water Use Permit:	NO	UTM Easting:	329742.61608687
Well Drill:	PLUGGED BY APPROVED METHOD	UTM Northing:	3086576.28906943
Well Depth:	35.1	Point X:	-82.7297702708153

Well Casing:	2.0	Point Y:	27.8932184017507
Casing to:	35.1	Latitude:	27 53 35.59
Static Water:	2.9	Longitude:	82 43 47.17
Contractor:	Montrose Environmental Solutions		
Site Name:	Proposed WCP Well		
Owner Name:	SAILFISH REAL ESTATE LL		
WCP Sites:	http://www38.swfwmd.state.fl.us/Support/WCP/WcpDetail.aspx?permit=930978		
Well Use:	PLUGGED		
Well Located:			
Well Located 1:	6600 ULMERTON RD		
Well Located 2:	Largo		

Map Key	Direction	Distance (mi)	Distance (ft)	Elevation (ft)	DB
412	W	0.75	3,949.17	14.13	WATER WELLS

Site ID:	842052	Section ID:	6.0
Well Constr Permit:	839874	Range ID:	16.0
WCP Status:	6	SPFWE:	420387.43653092
Well No:	4	SPFWN:	1294900.01991439
License No:	9311	GIS Update:	12-Nov-2014
Permit Issued:	06-Nov-2014	Last Update:	12-Nov-2014
Data Collect Site:	NO	Township I:	30.0
Water Use Permit:	NO	UTM Easting:	329726.82373818
Well Drill:	HYDRAULIC PUNCH	UTM Northing:	3086672.36753318
Well Depth:	10.5	Point X:	-82.7299444446609
Well Casing:	1.0	Point Y:	27.8940833330692
Casing to:	0.5	Latitude:	27 53 38.70
Static Water:	0.0	Longitude:	82 43 47.80
Contractor:	Ground Water Protection		
Site Name:	Proposed WCP Well		
Owner Name:	West, Sandra M Tre		
WCP Sites:	http://www38.swfwmd.state.fl.us/Support/WCP/WcpDetail.aspx?permit=839874		
Well Use:	MONITOR		
Well Located:			
Well Located 1:	6617 ULMERTON RD		
Well Located 2:	N/A		

Map Key	Direction	Distance (mi)	Distance (ft)	Elevation (ft)	DB
413	WSW	0.74	3,902.84	14.13	WATER WELLS

Site ID:	1004846	Section ID:	7.0
Well Constr Permit:	930977	Range ID:	16.0
WCP Status:	6	SPFWE:	420448.33472329
Well No:	6	SPFWN:	1294551.36729999
License No:	9542	GIS Update:	10-Aug-2023
Permit Issued:	20-Jul-2023	Last Update:	10-Aug-2023

Data Collect Site:	NO	Township I:	30.0
Water Use Permit:	NO	UTM Easting:	329744.51605603
Well Drill:	PLUGGED BY APPROVED METHOD	UTM Northing:	3086565.95493912
Well Depth:	35.0	Point X:	-82.7297494921323
Well Casing:	2.0	Point Y:	27.893125395496
Casing to:	35.0	Latitude:	27 53 35.25
Static Water:	1.3	Longitude:	82 43 47.10
Contractor:	Montrose Environmental Solutions		
Site Name:	Proposed WCP Well		
Owner Name:	SAILFISH REAL ESTATE LL		
WCP Sites:	http://www38.swfwmd.state.fl.us/Support/WCP/WcpDetail.aspx?permit=930977		
Well Use:	PLUGGED		
Well Located:			
Well Located 1:	6600 ULMERTON RD		
Well Located 2:	Largo		

Map Key	Direction	Distance (mi)	Distance (ft)	Elevation (ft)	DB
414	WSW	0.74	3,898.27	14.13	WATER WELLS

Site ID:	1004839	Section ID:	7.0
Well Constr Permit:	930976	Range ID:	16.0
WCP Status:	6	SPFWE:	420457.88335523
Well No:	7	SPFWN:	1294497.98182302
License No:	9542	GIS Update:	10-Aug-2023
Permit Issued:	20-Jul-2023	Last Update:	10-Aug-2023
Data Collect Site:	NO	Township I:	30.0
Water Use Permit:	NO	UTM Easting:	329747.29334623
Well Drill:	PLUGGED BY APPROVED METHOD	UTM Northing:	3086549.66055052
Well Depth:	35.6	Point X:	-82.7297189474773
Well Casing:	2.0	Point Y:	27.8929787205009
Casing to:	35.6	Latitude:	27 53 34.72
Static Water:	1.6	Longitude:	82 43 46.99
Contractor:	Montrose Environmental Solutions		
Site Name:	Proposed WCP Well		
Owner Name:	SAILFISH REAL ESTATE LL		
WCP Sites:	http://www38.swfwmd.state.fl.us/Support/WCP/WcpDetail.aspx?permit=930976		
Well Use:	PLUGGED		
Well Located:			
Well Located 1:	13362 66TH ST		
Well Located 2:	Largo		

Map Key	Direction	Distance (mi)	Distance (ft)	Elevation (ft)	DB
415	WSW	0.74	3,891.83	14.13	WATER WELLS

Site ID:	849729	Section ID:	7.0

Well Constr Permit:	843447	Range ID:	16.0
WCP Status:	6	SPFWE:	420471.67251243
Well No:	1	SPFWN:	1294430.74811952
License No:	2613	GIS Update:	05-Jun-2015
Permit Issued:	01-May-2015	Last Update:	05-Jun-2015
Data Collect Site:	NO	Township I:	30.0
Water Use Permit:	NO	UTM Easting:	329751.3285725
Well Drill:	AUGER	UTM Northing:	3086529.134997
Well Depth:	12.0	Point X:	-82.7296750215089
Well Casing:	2.0	Point Y:	27.8927940262654
Casing to:	2.0	Latitude:	27 53 34.06
Static Water:	5.0	Longitude:	82 43 46.83
Contractor:	PREFERRED DRILLING SOLUTION INC		
Site Name:	Proposed WCP Well		
Owner Name:	COZER ENTERPRISES		
WCP Sites:	http://www38.swfwmd.state.fl.us/Support/WCP/WcpDetail.aspx?permit=843447		
Well Use:	MONITOR		
Well Located:			
Well Located 1:	13284 66TH ST		
Well Located 2:	Largo		

Map Key	Direction	Distance (mi)	Distance (ft)	Elevation (ft)	DB
416	WSW	0.74	3,898.99	14.13	WATER WELLS

Site ID:	1004836	Section ID:	7.0
Well Constr Permit:	930976	Range ID:	16.0
WCP Status:	6	SPFWE:	420458.75141079
Well No:	4	SPFWN:	1294482.35682302
License No:	9542	GIS Update:	10-Aug-2023
Permit Issued:	20-Jul-2023	Last Update:	10-Aug-2023
Data Collect Site:	NO	Township I:	30.0
Water Use Permit:	NO	UTM Easting:	329747.51901008
Well Drill:	PLUGGED BY APPROVED METHOD	UTM Northing:	3086544.89626306
Well Depth:	35.6	Point X:	-82.7297159729298
Well Casing:	2.0	Point Y:	27.8929357597177
Casing to:	35.6	Latitude:	27 53 34.57
Static Water:	5.600000000000001	Longitude:	82 43 46.98
Contractor:	Montrose Environmental Solutions		
Site Name:	Proposed WCP Well		
Owner Name:	SAILFISH REAL ESTATE LL		
WCP Sites:	http://www38.swfwmd.state.fl.us/Support/WCP/WcpDetail.aspx?permit=930976		
Well Use:	PLUGGED		
Well Located:			
Well Located 1:	13362 66TH ST		
Well Located 2:	Largo		

Wells and Additional Sources Detail Report

Map Key	Direction	Distance (mi)	Distance (ft)	Elevation (ft)	DB
417	WSW	0.74	3,900.52	14.13	WATER WELLS

Site ID:	1004833	Section ID:	7.0
Well Constr Permit:	930976	Range ID:	16.0
WCP Status:	6	SPFWE:	420459.61946634
Well No:	1	SPFWN:	1294459.78737857
License No:	9542	GIS Update:	10-Aug-2023
Permit Issued:	20-Jul-2023	Last Update:	10-Aug-2023
Data Collect Site:	NO	Township I:	30.0
Water Use Permit:	NO	UTM Easting:	329747.72738571
Well Drill:	PLUGGED BY APPROVED METHOD	UTM Northing:	3086538.01547497
Well Depth:	35.0	Point X:	-82.7297128692762
Well Casing:	2.0	Point Y:	27.8928736986366
Casing to:	35.0	Latitude:	27 53 34.35
Static Water:	5.7	Longitude:	82 43 46.97
Contractor:	Montrose Environmental Solutions		
Site Name:	Proposed WCP Well		
Owner Name:	SAILFISH REAL ESTATE LL		
WCP Sites:	http://www38.swfwmd.state.fl.us/Support/WCP/WcpDetail.aspx?permit=930976		
Well Use:	PLUGGED		
Well Located:			
Well Located 1:	13362 66TH ST		
Well Located 2:	Largo		

Map Key	Direction	Distance (mi)	Distance (ft)	Elevation (ft)	DB
418	WSW	0.72	3,809.43	15.51	WATER WELLS

Site ID:	600216	Section ID:	8.0
Well Constr Permit:	749891	Range ID:	16.0
WCP Status:	6	SPFWE:	420713.65726467
Well No:	1	SPFWN:	1293708.96380193
License No:	9288	GIS Update:	13-Dec-2006
Permit Issued:	20-Oct-2006	Last Update:	13-Jan-2007
Data Collect Site:	NO	Township I:	30.0
Water Use Permit:	NO	UTM Easting:	329823.283
Well Drill:	ROTARY	UTM Northing:	3086308.55
Well Depth:	160.0	Point X:	-82.7289126244604
Well Casing:	4.0	Point Y:	27.8908127892391
Casing to:	110.0	Latitude:	27 53 26.93
Static Water:	16.0	Longitude:	82 43 44.09
Contractor:	CITRUS PARK WELL DRILLING INC		
Site Name:	749891 - 1		
Owner Name:	Hatfield Holdings, LLC		
WCP Sites:	http://www38.swfwmd.state.fl.us/Support/WCP/WcpDetail.aspx?permit=749891		

Well Use:	IRRIGATION
Well Located:	
Well Located 1:	13125 66TH. STREET NORTH, LARGO
Well Located 2:	

Map Key	Direction	Distance (mi)	Distance (ft)	Elevation (ft)	DB
419	E	0.75	3,984.52	11.10	WATER WELLS

Site ID:	878793	Section ID:	4.0
Well Constr Permit:	856764	Range ID:	16.0
WCP Status:	6	SPFWE:	429102.24837876
Well No:	0	SPFWN:	1295560.05031555
License No:	2613	GIS Update:	29-Dec-2016
Permit Issued:	29-Dec-2016	Last Update:	18-Jan-2017
Data Collect Site:	NO	Township I:	30.0
Water Use Permit:	NO	UTM Easting:	332384.5248149
Well Drill:		UTM Northing:	3086851.83142858
Well Depth:	0.0	Point X:	-82.7029778404505
Well Casing:	2.0	Point Y:	27.8960389253208
Casing to:	0.0	Latitude:	27 53 45.74
Static Water:	0.0	Longitude:	82 42 10.72
Contractor:	PREFERRED DRILLING SOLUTION INC		
Site Name:	Proposed WCP Well		
Owner Name:	GATOR MOUNTAIN PROPERTIES LLC		
WCP Sites:	http://www38.swfwmd.state.fl.us/Support/WCP/WcpDetail.aspx?permit=856764		
Well Use:	PLUGGED		
Well Located:			
Well Located 1:	13630 50TH WAY N		
Well Located 2:	Largo		

Map Key	Direction	Distance (mi)	Distance (ft)	Elevation (ft)	DB
419	E	0.75	3,984.52	11.10	WATER WELLS

Site ID:	878792	Section ID:	4.0
Well Constr Permit:	856764	Range ID:	16.0
WCP Status:	6	SPFWE:	429102.24837876
Well No:	0	SPFWN:	1295560.05031555
License No:	2613	GIS Update:	29-Dec-2016
Permit Issued:	29-Dec-2016	Last Update:	18-Jan-2017
Data Collect Site:	NO	Township I:	30.0
Water Use Permit:	NO	UTM Easting:	332384.5248149
Well Drill:		UTM Northing:	3086851.83142858
Well Depth:	0.0	Point X:	-82.7029778404505
Well Casing:	2.0	Point Y:	27.8960389253208
Casing to:	0.0	Latitude:	27 53 45.74
Static Water:	0.0	Longitude:	82 42 10.72

Wells and Additional Sources Detail Report

Contractor:	PREFERRED DRILLING SOLUTION INC
Site Name:	Proposed WCP Well
Owner Name:	GATOR MOUNTAIN PROPERTIES LLC
WCP Sites:	http://www38.swfwmd.state.fl.us/Support/WCP/WcpDetail.aspx?permit=856764
Well Use:	PLUGGED
Well Located:	
Well Located 1:	13630 50TH WAY N
Well Located 2:	Largo

Map Key	Direction	Distance (mi)	Distance (ft)	Elevation (ft)	DB
420	WSW	0.74	3,910.53	14.13	WATER WELLS

Site ID:	1004838	Section ID:	7.0
Well Constr Permit:	930976	Range ID:	16.0
WCP Status:	6	SPFWE:	420445.29654967
Well No:	6	SPFWN:	1294500.58598969
License No:	9542	GIS Update:	10-Aug-2023
Permit Issued:	20-Jul-2023	Last Update:	10-Aug-2023
Data Collect Site:	NO	Township I:	30.0
Water Use Permit:	NO	UTM Easting:	329743.46367194
Well Drill:	PLUGGED BY APPROVED METHOD	UTM Northing:	3086550.48557337
Well Depth:	36.6	Point X:	-82.7297579601372
Well Casing:	2.0	Point Y:	27.8929856762667
Casing to:	36.6	Latitude:	27 53 34.75
Static Water:	1.5	Longitude:	82 43 47.13
Contractor:	Montrose Environmental Solutions		
Site Name:	Proposed WCP Well		
Owner Name:	SAILFISH REAL ESTATE LL		
WCP Sites:	http://www38.swfwmd.state.fl.us/Support/WCP/WcpDetail.aspx?permit=930976		
Well Use:	PLUGGED		
Well Located:			
Well Located 1:	13362 66TH ST		
Well Located 2:	Largo		

Map Key	Direction	Distance (mi)	Distance (ft)	Elevation (ft)	DB
421	WSW	0.74	3,920.15	14.14	WATER WELLS

Site ID:	849728	Section ID:	7.0
Well Constr Permit:	843445	Range ID:	16.0
WCP Status:	6	SPFWE:	420429.72591634
Well No:	0	SPFWN:	1294564.47529285
License No:	2613	GIS Update:	01-May-2015
Permit Issued:	01-May-2015	Last Update:	05-Jun-2015
Data Collect Site:	NO	Township I:	30.0
Water Use Permit:	NO	UTM Easting:	329738.87716931

Well Drill:		UTM Northing:	3086569.99626924
Well Depth:	0.0	Point X:	-82.7298073395104
Well Casing:	2.0	Point Y:	27.8931611425865
Casing to:	0.0	Latitude:	27 53 35.38
Static Water:	0.0	Longitude:	82 43 47.31
Contractor:	PREFERRED DRILLING SOLUTION INC		
Site Name:	Proposed WCP Well		
Owner Name:	G & G REALTY		
WCP Sites:	http://www38.swfwmd.state.fl.us/Support/WCP/WcpDetail.aspx?permit=843445		
Well Use:	MONITOR		
Well Located:			
Well Located 1:	6640 ULMERTON RD		
Well Located 2:	Largo		

Map Key	Direction	Distance (mi)	Distance (ft)	Elevation (ft)	DB
421	WSW	0.74	3,920.15	14.14	WATER WELLS

Site ID:	849726	Section ID:	7.0
Well Constr Permit:	843445	Range ID:	16.0
WCP Status:	6	SPFWE:	420430.16010179
Well No:	1	SPFWN:	1294564.04118649
License No:	2613	GIS Update:	05-Jun-2015
Permit Issued:	01-May-2015	Last Update:	05-Jun-2015
Data Collect Site:	NO	Township I:	30.0
Water Use Permit:	NO	UTM Easting:	329739.00841793
Well Drill:	AUGER	UTM Northing:	3086569.86288308
Well Depth:	30.0	Point X:	-82.7298059878231
Well Casing:	2.0	Point Y:	27.8931599558755
Casing to:	25.0	Latitude:	27 53 35.38
Static Water:	5.0	Longitude:	82 43 47.30
Contractor:	PREFERRED DRILLING SOLUTION INC		
Site Name:	Proposed WCP Well		
Owner Name:	G & G REALTY		
WCP Sites:	http://www38.swfwmd.state.fl.us/Support/WCP/WcpDetail.aspx?permit=843445		
Well Use:	MONITOR		
Well Located:			
Well Located 1:	6640 ULMERTON RD		
Well Located 2:	Largo		

Map Key	Direction	Distance (mi)	Distance (ft)	Elevation (ft)	DB
421	WSW	0.74	3,920.15	14.14	WATER WELLS

Site ID:	849727	Section ID:	7.0
Well Constr Permit:	843445	Range ID:	16.0
WCP Status:	6	SPFWE:	420429.72591634
Well No:	0	SPFWN:	1294564.47529285

License No:	2613	GIS Update:	01-May-2015
Permit Issued:	01-May-2015	Last Update:	05-Jun-2015
Data Collect Site:	NO	Township I:	30.0
Water Use Permit:	NO	UTM Easting:	329738.87716931
Well Drill:		UTM Northing:	3086569.99626924
Well Depth:	0.0	Point X:	-82.7298073395104
Well Casing:	2.0	Point Y:	27.8931611425865
Casing to:	0.0	Latitude:	27 53 35.38
Static Water:	0.0	Longitude:	82 43 47.31
Contractor:	PREFERRED DRILLING SOLUTION INC		
Site Name:	Proposed WCP Well		
Owner Name:	G & G REALTY		
WCP Sites:	http://www38.swfwmd.state.fl.us/Support/WCP/WcpDetail.aspx?permit=843445		
Well Use:	MONITOR		
Well Located:			
Well Located 1:	6640 ULMERTON RD		
Well Located 2:	Largo		

Map Key	Direction	Distance (mi)	Distance (ft)	Elevation (ft)	DB
422	WSW	0.74	3,920.00	14.13	WATER WELLS

Site ID:	1004841	Section ID:	7.0
Well Constr Permit:	930977	Range ID:	16.0
WCP Status:	6	SPFWE:	420432.70972329
Well No:	1	SPFWN:	1294533.13813333
License No:	9542	GIS Update:	10-Aug-2023
Permit Issued:	20-Jul-2023	Last Update:	10-Aug-2023
Data Collect Site:	NO	Township I:	30.0
Water Use Permit:	NO	UTM Easting:	329739.7085475
Well Drill:	PLUGGED BY APPROVED METHOD	UTM Northing:	3086560.4380238
Well Depth:	46.0	Point X:	-82.7297975252672
Well Casing:	2.0	Point Y:	27.8930750014545
Casing to:	46.0	Latitude:	27 53 35.07
Static Water:	8.700000000000001	Longitude:	82 43 47.27
Contractor:	Montrose Environmental Solutions		
Site Name:	Proposed WCP Well		
Owner Name:	SAILFISH REAL ESTATE LL		
WCP Sites:	http://www38.swfwmd.state.fl.us/Support/WCP/WcpDetail.aspx?permit=930977		
Well Use:	PLUGGED		
Well Located:			
Well Located 1:	6600 ULMERTON RD		
Well Located 2:	Largo		

Map Key	Direction	Distance (mi)	Distance (ft)	Elevation (ft)	DB
423	WSW	0.74	3,918.87	14.13	WATER WELLS

Site ID:	1004842	Section ID:	7.0
Well Constr Permit:	930977	Range ID:	16.0
WCP Status:	6	SPFWE:	420434.87986218
Well No:	2	SPFWN:	1294521.85341111
License No:	9542	GIS Update:	10-Aug-2023
Permit Issued:	20-Jul-2023	Last Update:	10-Aug-2023
Data Collect Site:	NO	Township I:	30.0
Water Use Permit:	NO	UTM Easting:	329740.34186034
Well Drill:	PLUGGED BY APPROVED METHOD	UTM Northing:	3086556.9933076
Well Depth:	45.2	Point X:	-82.7297905986993
Well Casing:	2.0	Point Y:	27.8930439993726
Casing to:	45.2	Latitude:	27 53 34.96
Static Water:	7.2	Longitude:	82 43 47.25
Contractor:	Montrose Environmental Solutions		
Site Name:	Proposed WCP Well		
Owner Name:	SAILFISH REAL ESTATE LL		
WCP Sites:	http://www38.swfwmd.state.fl.us/Support/WCP/WcpDetail.aspx?permit=930977		
Well Use:	PLUGGED		
Well Located:			
Well Located 1:	6600 ULMERTON RD		
Well Located 2:	Largo		

Map Key	Direction	Distance (mi)	Distance (ft)	Elevation (ft)	DB
424	WSW	0.74	3,914.16	14.13	WATER WELLS

Site ID:	1004835	Section ID:	7.0
Well Constr Permit:	930976	Range ID:	16.0
WCP Status:	6	SPFWE:	420443.99446634
Well No:	3	SPFWN:	1294477.58251746
License No:	9542	GIS Update:	10-Aug-2023
Permit Issued:	20-Jul-2023	Last Update:	10-Aug-2023
Data Collect Site:	NO	Township I:	30.0
Water Use Permit:	NO	UTM Easting:	329743.00956051
Well Drill:	PLUGGED BY APPROVED METHOD	UTM Northing:	3086543.47790651
Well Depth:	35.300000000000004	Point X:	-82.7297615668426
Well Casing:	2.0	Point Y:	27.8929223866957
Casing to:	35.300000000000004	Latitude:	27 53 34.52
Static Water:	5.4	Longitude:	82 43 47.14
Contractor:	Montrose Environmental Solutions		
Site Name:	Proposed WCP Well		
Owner Name:	SAILFISH REAL ESTATE LL		
WCP Sites:	http://www38.swfwmd.state.fl.us/Support/WCP/WcpDetail.aspx?permit=930976		
Well Use:	PLUGGED		
Well Located:			
Well Located 1:	13362 66TH ST		

Well Located 2: Largo

Map Key	Direction	Distance (mi)	Distance (ft)	Elevation (ft)	DB
425	WSW	0.74	3,908.88	14.13	WATER WELLS

Site ID:	1004831	Section ID:	7.0
Well Constr Permit:	930975	Range ID:	16.0
WCP Status:	6	SPFWE:	420455.27916381
Well No:	7	SPFWN:	1294424.19718194
License No:	9542	GIS Update:	10-Aug-2023
Permit Issued:	20-Jul-2023	Last Update:	10-Aug-2023
Data Collect Site:	NO	Township I:	30.0
Water Use Permit:	NO	UTM Easting:	329746.31596322
Well Drill:	PLUGGED BY APPROVED METHOD	UTM Northing:	3086527.17923917
Well Depth:	26.6	Point X:	-82.7297256485492
Well Casing:	2.0	Point Y:	27.8927757401465
Casing to:	26.6	Latitude:	27 53 33.99
Static Water:	3.6	Longitude:	82 43 47.01
Contractor:	Montrose Environmental Solutions		
Site Name:	Proposed WCP Well		
Owner Name:	SAILFISH REAL ESTATE LL		
WCP Sites:	http://www38.swfwmd.state.fl.us/Support/WCP/WcpDetail.aspx?permit=930975		
Well Use:	PLUGGED		
Well Located:			
Well Located 1:	6600 ULMERTON RD		
Well Located 2:	Largo		

Map Key	Direction	Distance (mi)	Distance (ft)	Elevation (ft)	DB
426	WSW	0.74	3,911.23	14.13	WATER WELLS

Site ID:	1004827	Section ID:	7.0
Well Constr Permit:	930975	Range ID:	16.0
WCP Status:	6	SPFWE:	420450.93888604
Well No:	3	SPFWN:	1294441.12426527
License No:	9542	GIS Update:	10-Aug-2023
Permit Issued:	20-Jul-2023	Last Update:	10-Aug-2023
Data Collect Site:	NO	Township I:	30.0
Water Use Permit:	NO	UTM Easting:	329745.03529038
Well Drill:	PLUGGED BY APPROVED METHOD	UTM Northing:	3086532.34901462
Well Depth:	11.6	Point X:	-82.7297393965209
Well Casing:	2.0	Point Y:	27.8928222254983
Casing to:	11.6	Latitude:	27 53 34.16
Static Water:	2.7	Longitude:	82 43 47.06
Contractor:	Montrose Environmental Solutions		
Site Name:	Proposed WCP Well		

Wells and Additional Sources Detail Report

Owner Name:	SAILFISH REAL ESTATE LL
WCP Sites:	http://www38.swfwmd.state.fl.us/Support/WCP/WcpDetail.aspx?permit=930975
Well Use:	PLUGGED
Well Located:	
Well Located 1:	6600 ULMERTON RD
Well Located 2:	Largo

Map Key	Direction	Distance (mi)	Distance (ft)	Elevation (ft)	DB
427	WSW	0.74	3,930.65	14.17	WATER WELLS

Site ID:	1004849	Section ID:	7.0
Well Constr Permit:	930978	Range ID:	16.0
WCP Status:	6	SPFWE:	420418.38670551
Well No:	1	SPFWN:	1294576.10682255
License No:	9542	GIS Update:	10-Aug-2023
Permit Issued:	20-Jul-2023	Last Update:	10-Aug-2023
Data Collect Site:	NO	Township I:	30.0
Water Use Permit:	NO	UTM Easting:	329735.45020599
Well Drill:	PLUGGED BY APPROVED METHOD	UTM Northing:	3086573.56951086
Well Depth:	46.6	Point X:	-82.7298426563418
Well Casing:	2.0	Point Y:	27.8931929481767
Casing to:	46.6	Latitude:	27 53 35.49
Static Water:	6.9	Longitude:	82 43 47.43
Contractor:	Montrose Environmental Solutions		
Site Name:	Proposed WCP Well		
Owner Name:	SAILFISH REAL ESTATE LL		
WCP Sites:	http://www38.swfwmd.state.fl.us/Support/WCP/WcpDetail.aspx?permit=930978		
Well Use:	PLUGGED		
Well Located:			
Well Located 1:	6600 ULMERTON RD		
Well Located 2:	Largo		

Map Key	Direction	Distance (mi)	Distance (ft)	Elevation (ft)	DB
428	E	0.76	3,999.36	11.14	WATER WELLS

Site ID:	878791	Section ID:	4.0
Well Constr Permit:	856764	Range ID:	16.0
WCP Status:	6	SPFWE:	429117.00537154
Well No:	2	SPFWN:	1295536.61282285
License No:	2613	GIS Update:	18-Jan-2017
Permit Issued:	29-Dec-2016	Last Update:	18-Jan-2017
Data Collect Site:	NO	Township I:	30.0
Water Use Permit:	NO	UTM Easting:	332388.96401194
Well Drill:	PLUGGED BY APPROVED METHOD	UTM Northing:	3086844.65154639
Well Depth:	14.0	Point X:	-82.7029317403979

Well Casing:	2.0	Point Y:	27.8959746950067
Casing to:	14.0	Latitude:	27 53 45.51
Static Water:	4.0	Longitude:	82 42 10.55
Contractor:	PREFERRED DRILLING SOLUTION INC		
Site Name:	Proposed WCP Well		
Owner Name:	GATOR MOUNTAIN PROPERTIES LLC		
WCP Sites:	http://www38.swfwmd.state.fl.us/Support/WCP/WcpDetail.aspx?permit=856764		
Well Use:	PLUGGED		
Well Located:			
Well Located 1:	13630 50TH WAY N		
Well Located 2:	Largo		

Map Key	Direction	Distance (mi)	Distance (ft)	Elevation (ft)	DB
429	W	0.75	3,946.26	14.25	WATER WELLS

Site ID:	1004801	Section ID:	7.0
Well Constr Permit:	930965	Range ID:	16.0
WCP Status:	6	SPFWE:	420396.68542423
Well No:	4	SPFWN:	1294665.95059338
License No:	9542	GIS Update:	10-Aug-2023
Permit Issued:	20-Jul-2023	Last Update:	10-Aug-2023
Data Collect Site:	NO	Township I:	30.0
Water Use Permit:	NO	UTM Easting:	329729.05984447
Well Drill:	PLUGGED BY APPROVED METHOD	UTM Northing:	3086601.00577148
Well Depth:	30.900000000000002	Point X:	-82.7299114939677
Well Casing:	2.0	Point Y:	27.8934396998289
Casing to:	30.900000000000002	Latitude:	27 53 36.38
Static Water:	2.8	Longitude:	82 43 47.68
Contractor:	Montrose Environmental Solutions		
Site Name:	Proposed WCP Well		
Owner Name:	SAILFISH REAL ESTATE LL		
WCP Sites:	http://www38.swfwmd.state.fl.us/Support/WCP/WcpDetail.aspx?permit=930965		
Well Use:	PLUGGED		
Well Located:			
Well Located 1:	6600 ULMERTON RD		
Well Located 2:	Largo		

Map Key	Direction	Distance (mi)	Distance (ft)	Elevation (ft)	DB
430	WSW	0.74	3,932.07	14.14	WATER WELLS

Site ID:	1004845	Section ID:	7.0
Well Constr Permit:	930977	Range ID:	16.0
WCP Status:	6	SPFWE:	420420.12291773
Well No:	5	SPFWN:	1294538.34646666
License No:	9542	GIS Update:	10-Aug-2023

Wells and Additional Sources Detail Report

Permit Issued:	20-Jul-2023	Last Update:	10-Aug-2023
Data Collect Site:	NO	Township I:	30.0
Water Use Permit:	NO	UTM Easting:	329735.88535631
Well Drill:	PLUGGED BY APPROVED METHOD	UTM Northing:	3086562.05673452
Well Depth:	35.1	Point X:	-82.7298365849965
Well Casing:	2.0	Point Y:	27.8930891201543
Casing to:	35.1	Latitude:	27 53 35.12
Static Water:	4.600000000000001	Longitude:	82 43 47.41
Contractor:	Montrose Environmental Solutions		
Site Name:	Proposed WCP Well		
Owner Name:	SAILFISH REAL ESTATE LL		
WCP Sites:	http://www38.swfwmd.state.fl.us/Support/WCP/WcpDetail.aspx?permit=930977		
Well Use:	PLUGGED		
Well Located:			
Well Located 1:	6600 ULMERTON RD		
Well Located 2:	Largo		

Map Key	Direction	Distance (mi)	Distance (ft)	Elevation (ft)	DB
432	N	0.69	3,639.68	14.13	WATER WELLS

Site ID:	968254	Section ID:	5.0
Well Constr Permit:	907432	Range ID:	16.0
WCP Status:	6	SPFWE:	423862.88390917
Well No:	0	SPFWN:	1299814.96119015
License No:	9342	GIS Update:	19-Oct-2021
Permit Issued:	19-Oct-2021	Last Update:	30-Nov-2021
Data Collect Site:	NO	Township I:	30.0
Water Use Permit:	NO	UTM Easting:	330798.2946212
Well Drill:		UTM Northing:	3088161.66779207
Well Depth:	0.0	Point X:	-82.7192749540087
Well Casing:	4.0	Point Y:	27.907657988364
Casing to:	0.0	Latitude:	27 54 27.57
Static Water:	0.0	Longitude:	82 43 09.39
Contractor:	HUSS DRILLING INC		
Site Name:	Proposed WCP Well		
Owner Name:	CARROLL INVESTMENT PROPERTIE		
WCP Sites:	http://www38.swfwmd.state.fl.us/Support/WCP/WcpDetail.aspx?permit=907432		
Well Use:	PLUGGED		
Well Located:			
Well Located 1:	150TH AVE N		
Well Located 2:	Largo		

Map Key	Direction	Distance (mi)	Distance (ft)	Elevation (ft)	DB
433	WSW	0.75	3,935.70	14.13	WATER WELLS

Wells and Additional Sources Detail Report

Site ID:	849723	Section ID:	7.0
Well Constr Permit:	843444	Range ID:	16.0
WCP Status:	6	SPFWE:	420423.95377584
Well No:	1	SPFWN:	1294462.04270283
License No:	2613	GIS Update:	05-Jun-2015
Permit Issued:	01-May-2015	Last Update:	05-Jun-2015
Data Collect Site:	NO	Township I:	30.0
Water Use Permit:	NO	UTM Easting:	329736.8629505
Well Drill:	AUGER	UTM Northing:	3086538.79163404
Well Depth:	30.0	Point X:	-82.7298233188403
Well Casing:	2.0	Point Y:	27.8928793169392
Casing to:	25.0	Latitude:	27 53 34.37
Static Water:	5.0	Longitude:	82 43 47.36
Contractor:	PREFERRED DRILLING SOLUTION INC		
Site Name:	Proposed WCP Well		
Owner Name:	GRAND BAY HOMES INC		
WCP Sites:	http://www38.swfwmd.state.fl.us/Support/WCP/WcpDetail.aspx?permit=843444		
Well Use:	MONITOR		
Well Located:			
Well Located 1:	13240 66TH ST		
Well Located 2:	Largo		

Map Key	Direction	Distance (mi)	Distance (ft)	Elevation (ft)	DB
433	WSW	0.75	3,935.70	14.13	WATER WELLS

Site ID:	849725	Section ID:	7.0
Well Constr Permit:	843444	Range ID:	16.0
WCP Status:	6	SPFWE:	420423.9537909
Well No:	0	SPFWN:	1294462.47667071
License No:	2613	GIS Update:	01-May-2015
Permit Issued:	01-May-2015	Last Update:	05-Jun-2015
Data Collect Site:	NO	Township I:	30.0
Water Use Permit:	NO	UTM Easting:	329736.86403546
Well Drill:		UTM Northing:	3086538.92389704
Well Depth:	0.0	Point X:	-82.7298233268477
Well Casing:	2.0	Point Y:	27.8928805107645
Casing to:	0.0	Latitude:	27 53 34.37
Static Water:	0.0	Longitude:	82 43 47.36
Contractor:	PREFERRED DRILLING SOLUTION INC		
Site Name:	Proposed WCP Well		
Owner Name:	GRAND BAY HOMES INC		
WCP Sites:	http://www38.swfwmd.state.fl.us/Support/WCP/WcpDetail.aspx?permit=843444		
Well Use:	MONITOR		
Well Located:			
Well Located 1:	13240 66TH ST		
Well Located 2:	Largo		

Wells and Additional Sources Detail Report

Map Key	Direction	Distance (mi)	Distance (ft)	Elevation (ft)	DB
433	WSW	0.75	3,935.70	14.13	WATER WELLS

Site ID:	849724	Section ID:	7.0
Well Constr Permit:	843444	Range ID:	16.0
WCP Status:	6	SPFWE:	420423.9537909
Well No:	0	SPFWN:	1294462.47667071
License No:	2613	GIS Update:	01-May-2015
Permit Issued:	01-May-2015	Last Update:	05-Jun-2015
Data Collect Site:	NO	Township I:	30.0
Water Use Permit:	NO	UTM Easting:	329736.86403546
Well Drill:		UTM Northing:	3086538.92389704
Well Depth:	0.0	Point X:	-82.7298233268477
Well Casing:	2.0	Point Y:	27.8928805107645
Casing to:	0.0	Latitude:	27 53 34.37
Static Water:	0.0	Longitude:	82 43 47.36
Contractor:	PREFERRED DRILLING SOLUTION INC		
Site Name:	Proposed WCP Well		
Owner Name:	GRAND BAY HOMES INC		
WCP Sites:	http://www38.swfwmd.state.fl.us/Support/WCP/WcpDetail.aspx?permit=843444		
Well Use:	MONITOR		
Well Located:			
Well Located 1:	13240 66TH ST		
Well Located 2:	Largo		

Map Key	Direction	Distance (mi)	Distance (ft)	Elevation (ft)	DB
433	WSW	0.75	3,935.70	14.13	WATER WELLS

Site ID:	849721	Section ID:	7.0
Well Constr Permit:	843444	Range ID:	16.0
WCP Status:	6	SPFWE:	420423.9537909
Well No:	0	SPFWN:	1294462.47667071
License No:	2613	GIS Update:	01-May-2015
Permit Issued:	01-May-2015	Last Update:	05-Jun-2015
Data Collect Site:	NO	Township I:	30.0
Water Use Permit:	NO	UTM Easting:	329736.86403546
Well Drill:		UTM Northing:	3086538.92389704
Well Depth:	0.0	Point X:	-82.7298233268477
Well Casing:	2.0	Point Y:	27.8928805107645
Casing to:	0.0	Latitude:	27 53 34.37
Static Water:	0.0	Longitude:	82 43 47.36
Contractor:	PREFERRED DRILLING SOLUTION INC		
Site Name:	Proposed WCP Well		
Owner Name:	GRAND BAY HOMES INC		
WCP Sites:	http://www38.swfwmd.state.fl.us/Support/WCP/WcpDetail.aspx?permit=843444		

Well Use:	MONITOR
Well Located:	
Well Located 1:	13240 66TH ST
Well Located 2:	Largo

Map Key	Direction	Distance (mi)	Distance (ft)	Elevation (ft)	DB
434	WSW	0.75	3,981.23	14.13	WATER WELLS

Site ID:	1004830	Section ID:	7.0
Well Constr Permit:	930975	Range ID:	16.0
WCP Status:	6	SPFWE:	420372.81388604
Well No:	6	SPFWN:	1294515.77704305
License No:	9542	GIS Update:	10-Aug-2023
Permit Issued:	20-Jul-2023	Last Update:	10-Aug-2023
Data Collect Site:	NO	Township I:	30.0
Water Use Permit:	NO	UTM Easting:	329721.41050673
Well Drill:	PLUGGED BY APPROVED METHOD	UTM Northing:	3086555.29589062
Well Depth:	30.900000000000002	Point X:	-82.7299826214473
Well Casing:	2.0	Point Y:	27.8930262702299
Casing to:	30.900000000000002	Latitude:	27 53 34.89
Static Water:	4.2	Longitude:	82 43 47.94
Contractor:	Montrose Environmental Solutions		
Site Name:	Proposed WCP Well		
Owner Name:	SAILFISH REAL ESTATE LL		
WCP Sites:	http://www38.swfwmd.state.fl.us/Support/WCP/WcpDetail.aspx?permit=930975		
Well Use:	PLUGGED		
Well Located:			
Well Located 1:	6600 ULMERTON RD		
Well Located 2:	Largo		

Map Key	Direction	Distance (mi)	Distance (ft)	Elevation (ft)	DB
435	WSW	0.75	3,977.24	14.13	WATER WELLS

Site ID:	837947	Section ID:	7.0
Well Constr Permit:	838018	Range ID:	16.0
WCP Status:	6	SPFWE:	420383.62040559
Well No:	0	SPFWN:	1294449.061684
License No:	2613	GIS Update:	05-Aug-2014
Permit Issued:	05-Aug-2014	Last Update:	31-Oct-2014
Data Collect Site:	NO	Township I:	30.0
Water Use Permit:	NO	UTM Easting:	329724.5379867
Well Drill:		UTM Northing:	3086534.93574006
Well Depth:	0.0	Point X:	-82.7299479366369
Well Casing:	2.0	Point Y:	27.8928429529317
Casing to:	0.0	Latitude:	27 53 34.23

Static Water:	0.0	Longitude:	82 43 47.81
Contractor:	PREFERRED DRILLING SOLUTION INC		
Site Name:	Proposed WCP Well		
Owner Name:	GRAND BAY HOMES INC		
WCP Sites:	http://www38.swfwmd.state.fl.us/Support/WCP/WcpDetail.aspx?permit=838018		
Well Use:	MONITOR		
Well Located:			
Well Located 1:	13240 66TH ST		
Well Located 2:	Largo		

Map Key	Direction	Distance (mi)	Distance (ft)	Elevation (ft)	DB
435	WSW	0.75	3,977.24	14.13	WATER WELLS

Site ID:	837948	Section ID:	7.0
Well Constr Permit:	838018	Range ID:	16.0
WCP Status:	6	SPFWE:	420383.62040559
Well No:	0	SPFWN:	1294449.061684
License No:	2613	GIS Update:	05-Aug-2014
Permit Issued:	05-Aug-2014	Last Update:	31-Oct-2014
Data Collect Site:	NO	Township I:	30.0
Water Use Permit:	NO	UTM Easting:	329724.5379867
Well Drill:		UTM Northing:	3086534.93574006
Well Depth:	0.0	Point X:	-82.7299479366369
Well Casing:	2.0	Point Y:	27.8928429529317
Casing to:	0.0	Latitude:	27 53 34.23
Static Water:	0.0	Longitude:	82 43 47.81
Contractor:	PREFERRED DRILLING SOLUTION INC		
Site Name:	Proposed WCP Well		
Owner Name:	GRAND BAY HOMES INC		
WCP Sites:	http://www38.swfwmd.state.fl.us/Support/WCP/WcpDetail.aspx?permit=838018		
Well Use:	MONITOR		
Well Located:			
Well Located 1:	13240 66TH ST		
Well Located 2:	Largo		

Map Key	Direction	Distance (mi)	Distance (ft)	Elevation (ft)	DB
436	W	0.76	3,996.38	14.21	WATER WELLS

Site ID:	1004832	Section ID:	7.0
Well Constr Permit:	930975	Range ID:	16.0
WCP Status:	6	SPFWE:	420351.11249715
Well No:	8	SPFWN:	1294593.90204305
License No:	9542	GIS Update:	10-Aug-2023
Permit Issued:	20-Jul-2023	Last Update:	10-Aug-2023
Data Collect Site:	NO	Township I:	30.0
Water Use Permit:	NO	UTM Easting:	329714.99093658

Well Drill:	PLUGGED BY APPROVED METHOD	UTM Northing:	3086579.16055072
Well Depth:	31.0	Point X:	-82.7300512430093
Well Casing:	2.0	Point Y:	27.8932407894366
Casing to:	31.0	Latitude:	27 53 35.67
Static Water:	4.2	Longitude:	82 43 48.18
Contractor:	Montrose Environmental Solutions		
Site Name:	Proposed WCP Well		
Owner Name:	SAILFISH REAL ESTATE LL		
WCP Sites:	http://www38.swfwmd.state.fl.us/Support/WCP/WcpDetail.aspx?permit=930975		
Well Use:	PLUGGED		
Well Located:			
Well Located 1:	6600 ULMERTON RD		
Well Located 2:	Largo		

Map Key	Direction	Distance (mi)	Distance (ft)	Elevation (ft)	DB
437	SSE	0.72	3,779.62	11.11	WATER WELLS

Site ID:	759626	Section ID:	9.0
Well Constr Permit:	805856	Range ID:	16.0
WCP Status:	6	SPFWE:	427213.09391983
Well No:	4	SPFWN:	1291772.5165456
License No:	9417	GIS Update:	24-Jun-2010
Permit Issued:	24-Jun-2010	Last Update:	07-Jul-2010
Data Collect Site:	NO	Township I:	30.0
Water Use Permit:	NO	UTM Easting:	331799.33069671
Well Drill:	PLUGGED BY APPROVED METHOD	UTM Northing:	3085702.19091824
Well Depth:	12.0	Point X:	-82.7087583328387
Well Casing:	4.0	Point Y:	27.8855916667402
Casing to:	12.0	Latitude:	27 53 08.13
Static Water:	0.0	Longitude:	82 42 31.53
Contractor:	Earth Tech Drilling, Inc.		
Site Name:	Proposed WCP Well		
Owner Name:	U P S Inc (Oh)		
WCP Sites:	http://www38.swfwmd.state.fl.us/Support/WCP/WcpDetail.aspx?permit=805856		
Well Use:	PLUGGED		
Well Located:			
Well Located 1:	5700 126TH AVE N		
Well Located 2:	Pinellas Park		

Map Key	Direction	Distance (mi)	Distance (ft)	Elevation (ft)	DB
437	SSE	0.72	3,779.62	11.11	WATER WELLS

Site ID:	759625	Section ID:	9.0
Well Constr Permit:	805856	Range ID:	16.0
WCP Status:	6	SPFWE:	427213.09391983

Well No:	3	SPFWN:	1291772.5165456
License No:	9417	GIS Update:	24-Jun-2010
Permit Issued:	24-Jun-2010	Last Update:	07-Jul-2010
Data Collect Site:	NO	Township I:	30.0
Water Use Permit:	NO	UTM Easting:	331799.33069671
Well Drill:	PLUGGED BY APPROVED METHOD	UTM Northing:	3085702.19091824
Well Depth:	14.0	Point X:	-82.7087583328387
Well Casing:	4.0	Point Y:	27.8855916667402
Casing to:	14.0	Latitude:	27 53 08.13
Static Water:	0.0	Longitude:	82 42 31.53
Contractor:	Earth Tech Drilling, Inc.		
Site Name:	Proposed WCP Well		
Owner Name:	U P S Inc (Oh)		
WCP Sites:	http://www38.swfwmd.state.fl.us/Support/WCP/WcpDetail.aspx?permit=805856		
Well Use:	PLUGGED		
Well Located:			
Well Located 1:	5700 126TH AVE N		
Well Located 2:	Pinellas Park		

Map Key	Direction	Distance (mi)	Distance (ft)	Elevation (ft)	DB
437	SSE	0.72	3,779.62	11.11	WATER WELLS

Site ID:	759627	Section ID:	9.0
Well Constr Permit:	805856	Range ID:	16.0
WCP Status:	6	SPFWE:	427213.09391983
Well No:	5	SPFWN:	1291772.5165456
License No:	9417	GIS Update:	24-Jun-2010
Permit Issued:	24-Jun-2010	Last Update:	07-Jul-2010
Data Collect Site:	NO	Township I:	30.0
Water Use Permit:	NO	UTM Easting:	331799.33069671
Well Drill:	PLUGGED BY APPROVED METHOD	UTM Northing:	3085702.19091824
Well Depth:	12.0	Point X:	-82.7087583328387
Well Casing:	4.0	Point Y:	27.8855916667402
Casing to:	12.0	Latitude:	27 53 08.13
Static Water:	0.0	Longitude:	82 42 31.53
Contractor:	Earth Tech Drilling, Inc.		
Site Name:	Proposed WCP Well		
Owner Name:	U P S Inc (Oh)		
WCP Sites:	http://www38.swfwmd.state.fl.us/Support/WCP/WcpDetail.aspx?permit=805856		
Well Use:	PLUGGED		
Well Located:			
Well Located 1:	5700 126TH AVE N		
Well Located 2:	Pinellas Park		

Map Key	Direction	Distance (mi)	Distance (ft)	Elevation (ft)	DB

437	SSE	0.72	3,779.62	11.11	WATER WELLS

Site ID:	759623	Section ID:	9.0
Well Constr Permit:	805856	Range ID:	16.0
WCP Status:	6	SPFWE:	427213.09391983
Well No:	1	SPFWN:	1291772.5165456
License No:	9417	GIS Update:	24-Jun-2010
Permit Issued:	24-Jun-2010	Last Update:	07-Jul-2010
Data Collect Site:	NO	Township I:	30.0
Water Use Permit:	NO	UTM Easting:	331799.33069671
Well Drill:	PLUGGED BY APPROVED METHOD	UTM Northing:	3085702.19091824
Well Depth:	14.0	Point X:	-82.7087583328387
Well Casing:	4.0	Point Y:	27.8855916667402
Casing to:	14.0	Latitude:	27 53 08.13
Static Water:	0.0	Longitude:	82 42 31.53
Contractor:	Earth Tech Drilling, Inc.		
Site Name:	Proposed WCP Well		
Owner Name:	U P S Inc (Oh)		
WCP Sites:	http://www38.swfwmd.state.fl.us/Support/WCP/WcpDetail.aspx?permit=805856		
Well Use:	PLUGGED		
Well Located:			
Well Located 1:	5700 126TH AVE N		
Well Located 2:	Pinellas Park		

Map Key	Direction	Distance (mi)	Distance (ft)	Elevation (ft)	DB
437	SSE	0.72	3,779.62	11.11	WATER WELLS

Site ID:	759624	Section ID:	9.0
Well Constr Permit:	805856	Range ID:	16.0
WCP Status:	6	SPFWE:	427213.09391983
Well No:	2	SPFWN:	1291772.5165456
License No:	9417	GIS Update:	24-Jun-2010
Permit Issued:	24-Jun-2010	Last Update:	07-Jul-2010
Data Collect Site:	NO	Township I:	30.0
Water Use Permit:	NO	UTM Easting:	331799.33069671
Well Drill:	PLUGGED BY APPROVED METHOD	UTM Northing:	3085702.19091824
Well Depth:	14.0	Point X:	-82.7087583328387
Well Casing:	4.0	Point Y:	27.8855916667402
Casing to:	14.0	Latitude:	27 53 08.13
Static Water:	0.0	Longitude:	82 42 31.53
Contractor:	Earth Tech Drilling, Inc.		
Site Name:	Proposed WCP Well		
Owner Name:	U P S Inc (Oh)		
WCP Sites:	http://www38.swfwmd.state.fl.us/Support/WCP/WcpDetail.aspx?permit=805856		
Well Use:	PLUGGED		

Well Located:	
Well Located 1:	5700 126TH AVE N
Well Located 2:	Pinellas Park

Map Key	Direction	Distance (mi)	Distance (ft)	Elevation (ft)	DB
438	N	0.70	3,707.29	14.13	WATER WELLS

Site ID:	984847	Section ID:	5.0
Well Constr Permit:	917765	Range ID:	16.0
WCP Status:	6	SPFWE:	423862.88388714
Well No:	1	SPFWN:	1299884.21575958
License No:	9297	GIS Update:	20-Jul-2022
Permit Issued:	20-Jul-2022	Last Update:	04-Aug-2022
Data Collect Site:	NO	Township I:	30.0
Water Use Permit:	NO	UTM Easting:	330798.46710757
Well Drill:	PLUGGED BY APPROVED METHOD	UTM Northing:	3088182.77487397
Well Depth:	15.0	Point X:	-82.7192762139444
Well Casing:	1.0	Point Y:	27.9078484671511
Casing to:	15.0	Latitude:	27 54 28.25
Static Water:	3.0	Longitude:	82 43 09.39
Contractor:	GREEN WELL DRILLING LLC		
Site Name:	Proposed WCP Well		
Owner Name:	CARROLL INVESTMENT PROPERTIE		
WCP Sites:	http://www38.swfwmd.state.fl.us/Support/WCP/WcpDetail.aspx?permit=917765		
Well Use:	PLUGGED		
Well Located:			
Well Located 1:	6100 150TH AVE N		
Well Located 2:	Largo		

Map Key	Direction	Distance (mi)	Distance (ft)	Elevation (ft)	DB
439	WNW	0.74	3,912.39	14.13	WATER WELLS

Site ID:	476430	Section ID:	6.0
Well Constr Permit:	666537	Range ID:	16.0
WCP Status:	6	SPFWE:	420657.47299384
Well No:	1	SPFWN:	1297407.22084109
License No:	1498	GIS Update:	25-May-2005
Permit Issued:	22-Mar-2002	Last Update:	13-Jan-2007
Data Collect Site:	NO	Township I:	30.0
Water Use Permit:	NO	UTM Easting:	329815.367
Well Drill:	ROTARY	UTM Northing:	3087435.83
Well Depth:	160.0	Point X:	-82.7291547179017
Well Casing:	4.0	Point Y:	27.9009835740203
Casing to:	90.0	Latitude:	27 54 03.54
Static Water:	0.0	Longitude:	82 43 44.96

Contractor:	POOLE DRILLING COMPANY INC.
Site Name:	666537 - 1
Owner Name:	Ron Bunbury
WCP Sites:	http://www38.swfwmd.state.fl.us/Support/WCP/WcpDetail.aspx?permit=666537
Well Use:	IRRIGATION
Well Located:	
Well Located 1:	14202 66 STREET NORTH
Well Located 2:	

Map Key	Direction	Distance (mi)	Distance (ft)	Elevation (ft)	DB
440	S	0.75	3,936.73	7.87	WATER WELLS

Site ID:	961531	Section ID:	8.0
Well Constr Permit:	903191	Range ID:	16.0
WCP Status:	6	SPFWE:	424812.01426479
Well No:	1	SPFWN:	1290947.34707659
License No:	9188	GIS Update:	17-Jun-2021
Permit Issued:	17-Jun-2021	Last Update:	09-Jul-2021
Data Collect Site:	NO	Township I:	30.0
Water Use Permit:	NO	UTM Easting:	331065.48832969
Well Drill:	PLUGGED BY APPROVED METHOD	UTM Northing:	3085456.67578208
Well Depth:	14.0	Point X:	-82.7161758130196
Well Casing:	1.5	Point Y:	27.8832836954508
Casing to:	14.0	Latitude:	27 52 59.82
Static Water:	3.0	Longitude:	82 42 58.23
Contractor:	HIGH POINT WELL DRILLING INC		
Site Name:	Proposed WCP Well		
Owner Name:	AHERN RENTALS/EXTREME SNORKEL		
WCP Sites:	http://www38.swfwmd.state.fl.us/Support/WCP/WcpDetail.aspx?permit=903191		
Well Use:	PLUGGED		
Well Located:			
Well Located 1:	12290 US HIGHWAY 19 N		
Well Located 2:	Pinellas Park		

Map Key	Direction	Distance (mi)	Distance (ft)	Elevation (ft)	DB
441	N	0.71	3,764.81	14.13	WATER WELLS

Site ID:	954418	Section ID:	5.0
Well Constr Permit:	898967	Range ID:	16.0
WCP Status:	6	SPFWE:	423906.04204258
Well No:	0	SPFWN:	1299952.24929358
License No:	2613	GIS Update:	26-Feb-2021
Permit Issued:	26-Feb-2021	Last Update:	15-Mar-2021
Data Collect Site:	NO	Township I:	30.0
Water Use Permit:	NO	UTM Easting:	330811.7900998

Well Drill:		UTM Northing:	3088203.40231889
Well Depth:	0.0	Point X:	-82.7191438308666
Well Casing:	1.0	Point Y:	27.9080362838841
Casing to:	0.0	Latitude:	27 54 28.93
Static Water:	0.0	Longitude:	82 43 08.92
Contractor:	PREFERRED DRILLING SOLUTION INC		
Site Name:	Proposed WCP Well		
Owner Name:	CARROLL INVESTMENT PROPERTIES		
WCP Sites:	http://www38.swfwmd.state.fl.us/Support/WCP/WcpDetail.aspx?permit=898967		
Well Use:	MONITOR		
Well Located:			
Well Located 1:	150TH AVE N		
Well Located 2:	LARGO		

Map Key	Direction	Distance (mi)	Distance (ft)	Elevation (ft)	DB
441	N	0.71	3,764.81	14.13	WATER WELLS

Site ID:	954419	Section ID:	5.0
Well Constr Permit:	898967	Range ID:	16.0
WCP Status:	6	SPFWE:	423906.04204258
Well No:	0	SPFWN:	1299952.24929358
License No:	2613	GIS Update:	26-Feb-2021
Permit Issued:	26-Feb-2021	Last Update:	15-Mar-2021
Data Collect Site:	NO	Township I:	30.0
Water Use Permit:	NO	UTM Easting:	330811.7900998
Well Drill:		UTM Northing:	3088203.40231889
Well Depth:	0.0	Point X:	-82.7191438308666
Well Casing:	1.0	Point Y:	27.9080362838841
Casing to:	0.0	Latitude:	27 54 28.93
Static Water:	0.0	Longitude:	82 43 08.92
Contractor:	PREFERRED DRILLING SOLUTION INC		
Site Name:	Proposed WCP Well		
Owner Name:	CARROLL INVESTMENT PROPERTIES		
WCP Sites:	http://www38.swfwmd.state.fl.us/Support/WCP/WcpDetail.aspx?permit=898967		
Well Use:	MONITOR		
Well Located:			
Well Located 1:	150TH AVE N		
Well Located 2:	LARGO		

Map Key	Direction	Distance (mi)	Distance (ft)	Elevation (ft)	DB
441	N	0.71	3,764.81	14.13	WATER WELLS

Site ID:	954415	Section ID:	5.0
Well Constr Permit:	898967	Range ID:	16.0
WCP Status:	6	SPFWE:	423906.04204258
Well No:	0	SPFWN:	1299952.24929358

License No:	2613	GIS Update:	26-Feb-2021
Permit Issued:	26-Feb-2021	Last Update:	15-Mar-2021
Data Collect Site:	NO	Township I:	30.0
Water Use Permit:	NO	UTM Easting:	330811.7900998
Well Drill:		UTM Northing:	3088203.40231889
Well Depth:	0.0	Point X:	-82.7191438308666
Well Casing:	1.0	Point Y:	27.9080362838841
Casing to:	0.0	Latitude:	27 54 28.93
Static Water:	0.0	Longitude:	82 43 08.92
Contractor:	PREFERRED DRILLING SOLUTION INC		
Site Name:	Proposed WCP Well		
Owner Name:	CARROLL INVESTMENT PROPERTIES		
WCP Sites:	http://www38.swfwmd.state.fl.us/Support/WCP/WcpDetail.aspx?permit=898967		
Well Use:	MONITOR		
Well Located:			
Well Located 1:	150TH AVE N		
Well Located 2:	LARGO		

Map Key	Direction	Distance (mi)	Distance (ft)	Elevation (ft)	DB
441	N	0.71	3,764.81	14.13	WATER WELLS

Site ID:	954416	Section ID:	5.0
Well Constr Permit:	898967	Range ID:	16.0
WCP Status:	6	SPFWE:	423907.77806712
Well No:	1	SPFWN:	1299952.2492156
License No:	2613	GIS Update:	15-Mar-2021
Permit Issued:	26-Feb-2021	Last Update:	15-Mar-2021
Data Collect Site:	NO	Township I:	30.0
Water Use Permit:	NO	UTM Easting:	330812.31919698
Well Drill:	HYDRAULIC PUNCH	UTM Northing:	3088203.39797115
Well Depth:	11.0	Point X:	-82.7191384553986
Well Casing:	1.0	Point Y:	27.9080363119392
Casing to:	1.0	Latitude:	27 54 28.93
Static Water:	3.0	Longitude:	82 43 08.90
Contractor:	PREFERRED DRILLING SOLUTION INC		
Site Name:	Proposed WCP Well		
Owner Name:	CARROLL INVESTMENT PROPERTIES		
WCP Sites:	http://www38.swfwmd.state.fl.us/Support/WCP/WcpDetail.aspx?permit=898967		
Well Use:	MONITOR		
Well Located:			
Well Located 1:	150TH AVE N		
Well Located 2:	LARGO		

Map Key	Direction	Distance (mi)	Distance (ft)	Elevation (ft)	DB
442	NNW	0.73	3,848.98	14.89	WATER WELLS

Wells and Additional Sources Detail Report

Site ID:	412682	Section ID:	5.0
Well Constr Permit:	620780	Range ID:	16.0
WCP Status:	6	SPFWE:	422471.60158342
Well No:	1	SPFWN:	1299430.77650526
License No:	1498	GIS Update:	25-May-2005
Permit Issued:	25-May-1999	Last Update:	13-Jan-2007
Data Collect Site:	NO	Township I:	30.0
Water Use Permit:	NO	UTM Easting:	330373.309
Well Drill:	ROTARY	UTM Northing:	3088048.043
Well Depth:	140.0	Point X:	-82.7235754277632
Well Casing:	4.0	Point Y:	27.9065787738761
Casing to:	100.0	Latitude:	27 54 23.68
Static Water:	0.0	Longitude:	82 43 24.87
Contractor:	POOLE DRILLING COMPANY INC.		
Site Name:	620780 - 1		
Owner Name:	Steve Binge		
WCP Sites:	http://www38.swfwmd.state.fl.us/Support/WCP/WcpDetail.aspx?permit=620780		
Well Use:	IRRIGATION		
Well Located:			
Well Located 1:	14772 63RD WAY N		
Well Located 2:			

Map Key	Direction	Distance (mi)	Distance (ft)	Elevation (ft)	DB
443	NE	0.74	3,897.10	5.42	WATER WELLS

Site ID:	456070	Section ID:	4.0
Well Constr Permit:	653231	Range ID:	16.0
WCP Status:	7	SPFWE:	427472.80581984
Well No:	3	SPFWN:	1299096.56916843
License No:	9212	GIS Update:	25-May-2005
Permit Issued:	19-Jul-2001	Last Update:	13-Jan-2007
Data Collect Site:	NO	Township I:	30.0
Water Use Permit:	NO	UTM Easting:	331896.719
Well Drill:	JETTED	UTM Northing:	3087933.729
Well Depth:	0.0	Point X:	-82.7080855001911
Well Casing:	1.25	Point Y:	27.9057400022598
Casing to:	0.0	Latitude:	27 54 20.66
Static Water:	0.0	Longitude:	82 42 29.11
Contractor:	Advanced Landscaping Services In		
Site Name:	653231 - 3		
Owner Name:	Richard Murphy		
WCP Sites:	http://www38.swfwmd.state.fl.us/Support/WCP/WcpDetail.aspx?permit=653231		
Well Use:	IRRIGATION		
Well Located:			
Well Located 1:	14690 54TH WAY N		
Well Located 2:			

Map Key	Direction	Distance (mi)	Distance (ft)	Elevation (ft)	DB
443	NE	0.74	3,897.10	5.42	WATER WELLS

Site ID:	456071	Section ID:	4.0
Well Constr Permit:	653231	Range ID:	16.0
WCP Status:	7	SPFWE:	427472.80581984
Well No:	4	SPFWN:	1299096.56916843
License No:	9212	GIS Update:	25-May-2005
Permit Issued:	19-Jul-2001	Last Update:	13-Jan-2007
Data Collect Site:	NO	Township I:	30.0
Water Use Permit:	NO	UTM Easting:	331896.719
Well Drill:	JETTED	UTM Northing:	3087933.729
Well Depth:	0.0	Point X:	-82.7080855001911
Well Casing:	1.25	Point Y:	27.9057400022598
Casing to:	0.0	Latitude:	27 54 20.66
Static Water:	0.0	Longitude:	82 42 29.11
Contractor:	Advanced Landscaping Services In		
Site Name:	653231 - 4		
Owner Name:	Richard Murphy		
WCP Sites:	http://www38.swfwmd.state.fl.us/Support/WCP/WcpDetail.aspx?permit=653231		
Well Use:	IRRIGATION		
Well Located:			
Well Located 1:	14690 54TH WAY N		
Well Located 2:			

Map Key	Direction	Distance (mi)	Distance (ft)	Elevation (ft)	DB
443	NE	0.74	3,897.10	5.42	WATER WELLS

Site ID:	456073	Section ID:	4.0
Well Constr Permit:	653231	Range ID:	16.0
WCP Status:	7	SPFWE:	427472.80581984
Well No:	6	SPFWN:	1299096.56916843
License No:	9212	GIS Update:	25-May-2005
Permit Issued:	19-Jul-2001	Last Update:	13-Jan-2007
Data Collect Site:	NO	Township I:	30.0
Water Use Permit:	NO	UTM Easting:	331896.719
Well Drill:	JETTED	UTM Northing:	3087933.729
Well Depth:	0.0	Point X:	-82.7080855001911
Well Casing:	1.25	Point Y:	27.9057400022598
Casing to:	0.0	Latitude:	27 54 20.66
Static Water:	0.0	Longitude:	82 42 29.11
Contractor:	Advanced Landscaping Services In		
Site Name:	653231 - 6		
Owner Name:	Richard Murphy		
WCP Sites:	http://www38.swfwmd.state.fl.us/Support/WCP/WcpDetail.aspx?permit=653231		

Well Use:	IRRIGATION
Well Located:	
Well Located 1:	14690 54TH WAY N
Well Located 2:	

Map Key	Direction	Distance (mi)	Distance (ft)	Elevation (ft)	DB
443	NE	0.74	3,897.10	5.42	WATER WELLS

Site ID:	456072	Section ID:	4.0
Well Constr Permit:	653231	Range ID:	16.0
WCP Status:	7	SPFWE:	427472.80581984
Well No:	5	SPFWN:	1299096.56916843
License No:	9212	GIS Update:	25-May-2005
Permit Issued:	19-Jul-2001	Last Update:	13-Jan-2007
Data Collect Site:	NO	Township I:	30.0
Water Use Permit:	NO	UTM Easting:	331896.719
Well Drill:	JETTED	UTM Northing:	3087933.729
Well Depth:	0.0	Point X:	-82.7080855001911
Well Casing:	1.25	Point Y:	27.9057400022598
Casing to:	0.0	Latitude:	27 54 20.66
Static Water:	0.0	Longitude:	82 42 29.11
Contractor:	Advanced Landscaping Services In		
Site Name:	653231 - 5		
Owner Name:	Richard Murphy		
WCP Sites:	http://www38.swfwmd.state.fl.us/Support/WCP/WcpDetail.aspx?permit=653231		
Well Use:	IRRIGATION		
Well Located:			
Well Located 1:	14690 54TH WAY N		
Well Located 2:			

Map Key	Direction	Distance (mi)	Distance (ft)	Elevation (ft)	DB
443	NE	0.74	3,897.10	5.42	WATER WELLS

Site ID:	456069	Section ID:	4.0
Well Constr Permit:	653231	Range ID:	16.0
WCP Status:	7	SPFWE:	427472.80581984
Well No:	2	SPFWN:	1299096.56916843
License No:	9212	GIS Update:	25-May-2005
Permit Issued:	19-Jul-2001	Last Update:	13-Jan-2007
Data Collect Site:	NO	Township I:	30.0
Water Use Permit:	NO	UTM Easting:	331896.719
Well Drill:	JETTED	UTM Northing:	3087933.729
Well Depth:	0.0	Point X:	-82.7080855001911
Well Casing:	1.25	Point Y:	27.9057400022598
Casing to:	0.0	Latitude:	27 54 20.66
Static Water:	0.0	Longitude:	82 42 29.11

Wells and Additional Sources Detail Report

Contractor:	Advanced Landscaping Services In
Site Name:	653231 - 2
Owner Name:	Richard Murphy
WCP Sites:	http://www38.swfwmd.state.fl.us/Support/WCP/WcpDetail.aspx?permit=653231
Well Use:	IRRIGATION
Well Located:	
Well Located 1:	14690 54TH WAY N
Well Located 2:	

Map Key	Direction	Distance (mi)	Distance (ft)	Elevation (ft)	DB
443	NE	0.74	3,897.10	5.42	WATER WELLS

Site ID:	456068	Section ID:	4.0
Well Constr Permit:	653231	Range ID:	16.0
WCP Status:	7	SPFWE:	427472.80581984
Well No:	1	SPFWN:	1299096.56916843
License No:	9212	GIS Update:	25-May-2005
Permit Issued:	19-Jul-2001	Last Update:	13-Jan-2007
Data Collect Site:	NO	Township I:	30.0
Water Use Permit:	NO	UTM Easting:	331896.719
Well Drill:	JETTED	UTM Northing:	3087933.729
Well Depth:	0.0	Point X:	-82.7080855001911
Well Casing:	1.25	Point Y:	27.9057400022598
Casing to:	0.0	Latitude:	27 54 20.66
Static Water:	0.0	Longitude:	82 42 29.11
Contractor:	Advanced Landscaping Services In		
Site Name:	653231 - 1		
Owner Name:	Richard Murphy		
WCP Sites:	http://www38.swfwmd.state.fl.us/Support/WCP/WcpDetail.aspx?permit=653231		
Well Use:	IRRIGATION		
Well Located:			
Well Located 1:	14690 54TH WAY N		
Well Located 2:			

Map Key	Direction	Distance (mi)	Distance (ft)	Elevation (ft)	DB
444	ENE	0.78	4,123.07	8.60	WATER WELLS

Site ID:	496067	Section ID:	4.0
Well Constr Permit:	678228	Range ID:	16.0
WCP Status:	6	SPFWE:	429142.70996034
Well No:	2	SPFWN:	1296684.03790426
License No:	9028	GIS Update:	25-May-2005
Permit Issued:	03-Dec-2002	Last Update:	13-Jan-2007
Data Collect Site:	NO	Township I:	30.0
Water Use Permit:	NO	UTM Easting:	332399.655
Well Drill:	AUGER	UTM Northing:	3087194.293

Well Depth:	12.0	Point X:	-82.7028725549409
Well Casing:	2.0	Point Y:	27.8991310021893
Casing to:	2.0	Latitude:	27 53 56.87
Static Water:	0.0	Longitude:	82 42 10.34
Contractor:	MORTENSEN ENGINEERING INC.		
Site Name:	678228 - 2		
Owner Name:	Tom Snell		
WCP Sites:	http://www38.swfwmd.state.fl.us/Support/WCP/WcpDetail.aspx?permit=678228		
Well Use:	MONITOR		
Well Located:			
Well Located 1:	5110 140TH AV N		
Well Located 2:			

Map Key	Direction	Distance (mi)	Distance (ft)	Elevation (ft)	DB
444	ENE	0.78	4,123.07	8.60	WATER WELLS

Site ID:	496068	Section ID:	4.0
Well Constr Permit:	678228	Range ID:	16.0
WCP Status:	6	SPFWE:	429142.70996034
Well No:	3	SPFWN:	1296684.03790426
License No:	9028	GIS Update:	25-May-2005
Permit Issued:	03-Dec-2002	Last Update:	13-Jan-2007
Data Collect Site:	NO	Township I:	30.0
Water Use Permit:	NO	UTM Easting:	332399.655
Well Drill:	AUGER	UTM Northing:	3087194.293
Well Depth:	0.0	Point X:	-82.7028725549409
Well Casing:	2.0	Point Y:	27.8991310021893
Casing to:	0.0	Latitude:	27 53 56.87
Static Water:	0.0	Longitude:	82 42 10.34
Contractor:	MORTENSEN ENGINEERING INC.		
Site Name:	678228 - 3		
Owner Name:	Tom Snell		
WCP Sites:	http://www38.swfwmd.state.fl.us/Support/WCP/WcpDetail.aspx?permit=678228		
Well Use:	MONITOR		
Well Located:			
Well Located 1:	5110 140TH AV N		
Well Located 2:			

Map Key	Direction	Distance (mi)	Distance (ft)	Elevation (ft)	DB
444	ENE	0.78	4,123.07	8.60	WATER WELLS

Site ID:	496066	Section ID:	4.0
Well Constr Permit:	678228	Range ID:	16.0
WCP Status:	6	SPFWE:	429142.70996034
Well No:	1	SPFWN:	1296684.03790426
License No:	9028	GIS Update:	25-May-2005

Permit Issued:	03-Dec-2002	Last Update:	13-Jan-2007
Data Collect Site:	NO	Township I:	30.0
Water Use Permit:	NO	UTM Easting:	332399.655
Well Drill:	AUGER	UTM Northing:	3087194.293
Well Depth:	12.0	Point X:	-82.7028725549409
Well Casing:	2.0	Point Y:	27.8991310021893
Casing to:	2.0	Latitude:	27 53 56.87
Static Water:	0.0	Longitude:	82 42 10.34
Contractor:	MORTENSEN ENGINEERING INC.		
Site Name:	678228 - 1		
Owner Name:	Tom Snell		
WCP Sites:	http://www38.swfwmd.state.fl.us/Support/WCP/WcpDetail.aspx?permit=678228		
Well Use:	MONITOR		
Well Located:			
Well Located 1:	5110 140TH AV N		
Well Located 2:			

Map Key	Direction	Distance (mi)	Distance (ft)	Elevation (ft)	DB
445	SSW	0.74	3,913.85	15.34	WATER WELLS

Site ID:	451207	Section ID:	8.0
Well Constr Permit:	649938	Range ID:	16.0
WCP Status:	6	SPFWE:	423350.45546876
Well No:	1	SPFWN:	1291097.89651751
License No:	2862	GIS Update:	25-May-2005
Permit Issued:	15-Mar-2001	Last Update:	13-Jan-2007
Data Collect Site:	NO	Township I:	30.0
Water Use Permit:	NO	UTM Easting:	330620.416
Well Drill:	ROTARY	UTM Northing:	3085506.197
Well Depth:	140.0	Point X:	-82.7207026292853
Well Casing:	4.0	Point Y:	27.8836741954895
Casing to:	110.0	Latitude:	27 53 01.23
Static Water:	25.0	Longitude:	82 43 14.53
Contractor:	JOHN WILLIAMS SPRINKLERS INC.		
Site Name:	649938 - 1		
Owner Name:	Axley Bros Saw Mill Inc		
WCP Sites:	http://www38.swfwmd.state.fl.us/Support/WCP/WcpDetail.aspx?permit=649938		
Well Use:	IRRIGATION		
Well Located:			
Well Located 1:	12300 62ND ST N		
Well Located 2:			

Map Key	Direction	Distance (mi)	Distance (ft)	Elevation (ft)	DB
446	NNE	0.74	3,905.79	13.79	WATER WELLS

Site ID:	706045	Section ID:	5.0

Wells and Additional Sources Detail Report

Well Constr Permit:	770764	Range ID:	16.0
WCP Status:	6	SPFWE:	425765.15405142
Well No:	1	SPFWN:	1300008.97482392
License No:	9367	GIS Update:	16-Jun-2008
Permit Issued:	30-Jan-2008	Last Update:	29-Jan-2008
Data Collect Site:	NO	Township I:	30.0
Water Use Permit:	NO	UTM Easting:	331378.54239175
Well Drill:	COMBINATION (TWO OR MORE METHODS)	UTM Northing:	3088216.06016679
Well Depth:	170.0	Point X:	-82.7133888889168
Well Casing:	4.0	Point Y:	27.9082222224392
Casing to:	68.0	Latitude:	27 54 29.60
Static Water:	12.0	Longitude:	82 42 48.20
Contractor:	Guest Well & Pump Services		
Site Name:	Proposed WCP Well		
Owner Name:	High Pnt Community Pride Assn		
WCP Sites:	http://www38.swfwmd.state.fl.us/Support/WCP/WcpDetail.aspx?permit=770764		
Well Use:	IRRIGATION		
Well Located:			
Well Located 1:	5812 150TH AVE N		
Well Located 2:	Largo		

Map Key	Direction	Distance (mi)	Distance (ft)	Elevation (ft)	DB
447	SSW	0.76	3,992.29	15.66	WATER WELLS

Site ID:	940152	Section ID:	8.0
Well Constr Permit:	890404	Range ID:	16.0
WCP Status:	6	SPFWE:	423131.70410258
Well No:	1	SPFWN:	1291079.36206171
License No:	9362	GIS Update:	11-Jun-2020
Permit Issued:	12-Jun-2020	Last Update:	28-Oct-2020
Data Collect Site:	NO	Township I:	30.0
Water Use Permit:	NO	UTM Easting:	330553.69981779
Well Drill:	ROTARY	UTM Northing:	3085501.09250489
Well Depth:	120.0	Point X:	-82.7213794108954
Well Casing:	4.0	Point Y:	27.8836196760238
Casing to:	84.0	Latitude:	27 53 01.03
Static Water:	15.0	Longitude:	82 43 16.97
Contractor:	Advanced Pump & Well Service		
Site Name:	Proposed WCP Well		
Owner Name:	CYPRESS BUSINESS PARK LLC		
WCP Sites:	http://www38.swfwmd.state.fl.us/Support/WCP/WcpDetail.aspx?permit=890404		
Well Use:	IRRIGATION - LANDSCAPE		
Well Located:			
Well Located 1:	12300 62ND ST		
Well Located 2:	Largo		

Wells and Additional Sources Detail Report

Map Key	Direction	Distance (mi)	Distance (ft)	Elevation (ft)	DB
448	N	0.75	3,945.39	14.14	WATER WELLS

Site ID:	498821	Section ID:	32.0
Well Constr Permit:	679890	Range ID:	16.0
WCP Status:	6	SPFWE:	424892.80737092
Well No:	4	SPFWN:	1300201.70016026
License No:	9224	GIS Update:	25-May-2005
Permit Issued:	21-Jan-2003	Last Update:	13-Jan-2007
Data Collect Site:	NO	Township I:	29.0
Water Use Permit:	NO	UTM Easting:	331113.153
Well Drill:	HYDRAULIC PUNCH	UTM Northing:	3088276.971
Well Depth:	12.0	Point X:	-82.7160932424904
Well Casing:	0.5	Point Y:	27.9087382868069
Casing to:	2.0	Latitude:	27 54 31.46
Static Water:	0.0	Longitude:	82 42 57.94
Contractor:	HSA ENGINEERS & SCIENTISTS		
Site Name:	679890 - 4		
Owner Name:	Pinellas Co School Board		
WCP Sites:	http://www38.swfwmd.state.fl.us/Support/WCP/WcpDetail.aspx?permit=679890		
Well Use:	MONITOR		
Well Located:			
Well Located 1:	5925 150TH AVENUE NORTH		
Well Located 2:			

Map Key	Direction	Distance (mi)	Distance (ft)	Elevation (ft)	DB
448	N	0.75	3,945.39	14.14	WATER WELLS

Site ID:	498822	Section ID:	32.0
Well Constr Permit:	679890	Range ID:	16.0
WCP Status:	6	SPFWE:	424892.80737092
Well No:	5	SPFWN:	1300201.70016026
License No:	9224	GIS Update:	25-May-2005
Permit Issued:	21-Jan-2003	Last Update:	13-Jan-2007
Data Collect Site:	NO	Township I:	29.0
Water Use Permit:	NO	UTM Easting:	331113.153
Well Drill:	HYDRAULIC PUNCH	UTM Northing:	3088276.971
Well Depth:	12.0	Point X:	-82.7160932424904
Well Casing:	0.5	Point Y:	27.9087382868069
Casing to:	2.0	Latitude:	27 54 31.46
Static Water:	0.0	Longitude:	82 42 57.94
Contractor:	HSA ENGINEERS & SCIENTISTS		
Site Name:	679890 - 5		
Owner Name:	Pinellas Co School Board		
WCP Sites:	http://www38.swfwmd.state.fl.us/Support/WCP/WcpDetail.aspx?permit=679890		

Well Use:	MONITOR
Well Located:	
Well Located 1:	5925 150TH AVENUE NORTH
Well Located 2:	

Map Key	Direction	Distance (mi)	Distance (ft)	Elevation (ft)	DB
448	N	0.75	3,945.39	14.14	WATER WELLS

Site ID:	498819	Section ID:	32.0
Well Constr Permit:	679890	Range ID:	16.0
WCP Status:	6	SPFWE:	424892.80737092
Well No:	2	SPFWN:	1300201.70016026
License No:	9224	GIS Update:	25-May-2005
Permit Issued:	21-Jan-2003	Last Update:	13-Jan-2007
Data Collect Site:	NO	Township I:	29.0
Water Use Permit:	NO	UTM Easting:	331113.153
Well Drill:	HYDRAULIC PUNCH	UTM Northing:	3088276.971
Well Depth:	12.0	Point X:	-82.7160932424904
Well Casing:	0.5	Point Y:	27.9087382868069
Casing to:	2.0	Latitude:	27 54 31.46
Static Water:	0.0	Longitude:	82 42 57.94
Contractor:	HSA ENGINEERS & SCIENTISTS		
Site Name:	679890 - 2		
Owner Name:	Pinellas Co School Board		
WCP Sites:	http://www38.swfwmd.state.fl.us/Support/WCP/WcpDetail.aspx?permit=679890		
Well Use:	MONITOR		
Well Located:			
Well Located 1:	5925 150TH AVENUE NORTH		
Well Located 2:			

Map Key	Direction	Distance (mi)	Distance (ft)	Elevation (ft)	DB
448	N	0.75	3,945.39	14.14	WATER WELLS

Site ID:	498824	Section ID:	32.0
Well Constr Permit:	679890	Range ID:	16.0
WCP Status:	6	SPFWE:	424892.80737092
Well No:	7	SPFWN:	1300201.70016026
License No:	9224	GIS Update:	25-May-2005
Permit Issued:	21-Jan-2003	Last Update:	13-Jan-2007
Data Collect Site:	NO	Township I:	29.0
Water Use Permit:	NO	UTM Easting:	331113.153
Well Drill:	HYDRAULIC PUNCH	UTM Northing:	3088276.971
Well Depth:	0.0	Point X:	-82.7160932424904
Well Casing:	0.5	Point Y:	27.9087382868069
Casing to:	0.0	Latitude:	27 54 31.46
Static Water:	0.0	Longitude:	82 42 57.94

Wells and Additional Sources Detail Report

Contractor:	HSA ENGINEERS & SCIENTISTS
Site Name:	679890 - 7
Owner Name:	Pinellas Co School Board
WCP Sites:	http://www38.swfwmd.state.fl.us/Support/WCP/WcpDetail.aspx?permit=679890
Well Use:	MONITOR
Well Located:	
Well Located 1:	5925 150TH AVENUE NORTH
Well Located 2:	

Map Key	Direction	Distance (mi)	Distance (ft)	Elevation (ft)	DB
448	N	0.75	3,945.39	14.14	WATER WELLS

Site ID:	457710	Section ID:	32.0
Well Constr Permit:	654305	Range ID:	16.0
WCP Status:	6	SPFWE:	424892.80737092
Well No:	5	SPFWN:	1300201.70016026
License No:	9224	GIS Update:	25-May-2005
Permit Issued:	07-Jun-2001	Last Update:	13-Jan-2007
Data Collect Site:	NO	Township I:	29.0
Water Use Permit:	NO	UTM Easting:	331113.153
Well Drill:	HYDRAULIC PUNCH	UTM Northing:	3088276.971
Well Depth:	12.0	Point X:	-82.7160932424904
Well Casing:	0.5	Point Y:	27.9087382868069
Casing to:	2.0	Latitude:	27 54 31.46
Static Water:	0.0	Longitude:	82 42 57.94
Contractor:	HSA ENGINEERS & SCIENTISTS		
Site Name:	654305 - 5		
Owner Name:	Pinellas County School Board		
WCP Sites:	http://www38.swfwmd.state.fl.us/Support/WCP/WcpDetail.aspx?permit=654305		
Well Use:	MONITOR		
Well Located:			
Well Located 1:	5925 150TH AVENUE NORTH		
Well Located 2:			

Map Key	Direction	Distance (mi)	Distance (ft)	Elevation (ft)	DB
448	N	0.75	3,945.39	14.14	WATER WELLS

Site ID:	457706	Section ID:	32.0
Well Constr Permit:	654305	Range ID:	16.0
WCP Status:	6	SPFWE:	424892.80737092
Well No:	1	SPFWN:	1300201.70016026
License No:	9224	GIS Update:	25-May-2005
Permit Issued:	07-Jun-2001	Last Update:	13-Jan-2007
Data Collect Site:	NO	Township I:	29.0
Water Use Permit:	NO	UTM Easting:	331113.153
Well Drill:	HYDRAULIC PUNCH	UTM Northing:	3088276.971

Well Depth:	12.0	Point X:	-82.7160932424904
Well Casing:	0.5	Point Y:	27.9087382868069
Casing to:	2.0	Latitude:	27 54 31.46
Static Water:	0.0	Longitude:	82 42 57.94
Contractor:	HSA ENGINEERS & SCIENTISTS		
Site Name:	654305 - 1		
Owner Name:	Pinellas County School Board		
WCP Sites:	http://www38.swfwmd.state.fl.us/Support/WCP/WcpDetail.aspx?permit=654305		
Well Use:	MONITOR		
Well Located:			
Well Located 1:	5925 150TH AVENUE NORTH		
Well Located 2:			

Map Key	Direction	Distance (mi)	Distance (ft)	Elevation (ft)	DB
448	N	0.75	3,945.39	14.14	WATER WELLS

Site ID:	457707	Section ID:	32.0
Well Constr Permit:	654305	Range ID:	16.0
WCP Status:	6	SPFWE:	424892.80737092
Well No:	2	SPFWN:	1300201.70016026
License No:	9224	GIS Update:	25-May-2005
Permit Issued:	07-Jun-2001	Last Update:	13-Jan-2007
Data Collect Site:	NO	Township I:	29.0
Water Use Permit:	NO	UTM Easting:	331113.153
Well Drill:	HYDRAULIC PUNCH	UTM Northing:	3088276.971
Well Depth:	12.0	Point X:	-82.7160932424904
Well Casing:	0.5	Point Y:	27.9087382868069
Casing to:	2.0	Latitude:	27 54 31.46
Static Water:	0.0	Longitude:	82 42 57.94
Contractor:	HSA ENGINEERS & SCIENTISTS		
Site Name:	654305 - 2		
Owner Name:	Pinellas County School Board		
WCP Sites:	http://www38.swfwmd.state.fl.us/Support/WCP/WcpDetail.aspx?permit=654305		
Well Use:	MONITOR		
Well Located:			
Well Located 1:	5925 150TH AVENUE NORTH		
Well Located 2:			

Map Key	Direction	Distance (mi)	Distance (ft)	Elevation (ft)	DB
448	N	0.75	3,945.39	14.14	WATER WELLS

Site ID:	498820	Section ID:	32.0
Well Constr Permit:	679890	Range ID:	16.0
WCP Status:	6	SPFWE:	424892.80737092
Well No:	3	SPFWN:	1300201.70016026
License No:	9224	GIS Update:	25-May-2005

Permit Issued:	21-Jan-2003	Last Update:	13-Jan-2007
Data Collect Site:	NO	Township I:	29.0
Water Use Permit:	NO	UTM Easting:	331113.153
Well Drill:	HYDRAULIC PUNCH	UTM Northing:	3088276.971
Well Depth:	12.0	Point X:	-82.7160932424904
Well Casing:	0.5	Point Y:	27.9087382868069
Casing to:	2.0	Latitude:	27 54 31.46
Static Water:	0.0	Longitude:	82 42 57.94
Contractor:	HSA ENGINEERS & SCIENTISTS		
Site Name:	679890 - 3		
Owner Name:	Pinellas Co School Board		
WCP Sites:	http://www38.swfwmd.state.fl.us/Support/WCP/WcpDetail.aspx?permit=679890		
Well Use:	MONITOR		
Well Located:			
Well Located 1:	5925 150TH AVENUE NORTH		
Well Located 2:			

Map Key	Direction	Distance (mi)	Distance (ft)	Elevation (ft)	DB
448	N	0.75	3,945.39	14.14	WATER WELLS

Site ID:	498823	Section ID:	32.0
Well Constr Permit:	679890	Range ID:	16.0
WCP Status:	6	SPFWE:	424892.80737092
Well No:	6	SPFWN:	1300201.70016026
License No:	9224	GIS Update:	25-May-2005
Permit Issued:	21-Jan-2003	Last Update:	13-Jan-2007
Data Collect Site:	NO	Township I:	29.0
Water Use Permit:	NO	UTM Easting:	331113.153
Well Drill:	HYDRAULIC PUNCH	UTM Northing:	3088276.971
Well Depth:	12.0	Point X:	-82.7160932424904
Well Casing:	0.5	Point Y:	27.9087382868069
Casing to:	2.0	Latitude:	27 54 31.46
Static Water:	0.0	Longitude:	82 42 57.94
Contractor:	HSA ENGINEERS & SCIENTISTS		
Site Name:	679890 - 6		
Owner Name:	Pinellas Co School Board		
WCP Sites:	http://www38.swfwmd.state.fl.us/Support/WCP/WcpDetail.aspx?permit=679890		
Well Use:	MONITOR		
Well Located:			
Well Located 1:	5925 150TH AVENUE NORTH		
Well Located 2:			

Map Key	Direction	Distance (mi)	Distance (ft)	Elevation (ft)	DB
448	N	0.75	3,945.39	14.14	WATER WELLS

Site ID:	498818	Section ID:	32.0

Well Constr Permit:	679890	Range ID:	16.0
WCP Status:	6	SPFWE:	424892.80737092
Well No:	1	SPFWN:	1300201.70016026
License No:	9224	GIS Update:	25-May-2005
Permit Issued:	21-Jan-2003	Last Update:	13-Jan-2007
Data Collect Site:	NO	Township I:	29.0
Water Use Permit:	NO	UTM Easting:	331113.153
Well Drill:	HYDRAULIC PUNCH	UTM Northing:	3088276.971
Well Depth:	12.0	Point X:	-82.7160932424904
Well Casing:	0.5	Point Y:	27.9087382868069
Casing to:	2.0	Latitude:	27 54 31.46
Static Water:	0.0	Longitude:	82 42 57.94
Contractor:	HSA ENGINEERS & SCIENTISTS		
Site Name:	679890 - 1		
Owner Name:	Pinellas Co School Board		
WCP Sites:	http://www38.swfwmd.state.fl.us/Support/WCP/WcpDetail.aspx?permit=679890		
Well Use:	MONITOR		
Well Located:			
Well Located 1:	5925 150TH AVENUE NORTH		
Well Located 2:			

Map Key	Direction	Distance (mi)	Distance (ft)	Elevation (ft)	DB
448	N	0.75	3,945.39	14.14	WATER WELLS

Site ID:	460052	Section ID:	32.0
Well Constr Permit:	655759	Range ID:	16.0
WCP Status:	6	SPFWE:	424892.80737092
Well No:	1	SPFWN:	1300201.70016026
License No:	9224	GIS Update:	25-May-2005
Permit Issued:	05-Jul-2001	Last Update:	13-Jan-2007
Data Collect Site:	NO	Township I:	29.0
Water Use Permit:	NO	UTM Easting:	331113.153
Well Drill:	HYDRAULIC PUNCH	UTM Northing:	3088276.971
Well Depth:	12.0	Point X:	-82.7160932424904
Well Casing:	0.5	Point Y:	27.9087382868069
Casing to:	2.0	Latitude:	27 54 31.46
Static Water:	0.0	Longitude:	82 42 57.94
Contractor:	HSA ENGINEERS & SCIENTISTS		
Site Name:	655759 - 1		
Owner Name:	Pinellas County School Board		
WCP Sites:	http://www38.swfwmd.state.fl.us/Support/WCP/WcpDetail.aspx?permit=655759		
Well Use:	MONITOR		
Well Located:			
Well Located 1:	5925 150TH AVE N		
Well Located 2:			

Map Key	Direction	Distance (mi)	Distance (ft)	Elevation (ft)	DB

448	N	0.75	3,945.39	14.14	WATER WELLS

Site ID:	498830	Section ID:	32.0
Well Constr Permit:	679890	Range ID:	16.0
WCP Status:	6	SPFWE:	424892.80737092
Well No:	8	SPFWN:	1300201.70016026
License No:	9224	GIS Update:	25-May-2005
Permit Issued:	21-Jan-2003	Last Update:	13-Jan-2007
Data Collect Site:	NO	Township I:	29.0
Water Use Permit:	NO	UTM Easting:	331113.153
Well Drill:	HYDRAULIC PUNCH	UTM Northing:	3088276.971
Well Depth:	0.0	Point X:	-82.7160932424904
Well Casing:	0.5	Point Y:	27.9087382868069
Casing to:	0.0	Latitude:	27 54 31.46
Static Water:	0.0	Longitude:	82 42 57.94
Contractor:	HSA ENGINEERS & SCIENTISTS		
Site Name:	679890 - 8		
Owner Name:	Pinellas Co School Board		
WCP Sites:	http://www38.swfwmd.state.fl.us/Support/WCP/WcpDetail.aspx?permit=679890		
Well Use:	MONITOR		
Well Located:			
Well Located 1:	5925 150TH AVENUE NORTH		
Well Located 2:			

Map Key	Direction	Distance (mi)	Distance (ft)	Elevation (ft)	DB
448	N	0.75	3,945.39	14.14	WATER WELLS

Site ID:	460059	Section ID:	32.0
Well Constr Permit:	655759	Range ID:	16.0
WCP Status:	6	SPFWE:	424892.80737092
Well No:	8	SPFWN:	1300201.70016026
License No:	9224	GIS Update:	25-May-2005
Permit Issued:	05-Jul-2001	Last Update:	13-Jan-2007
Data Collect Site:	NO	Township I:	29.0
Water Use Permit:	NO	UTM Easting:	331113.153
Well Drill:	HYDRAULIC PUNCH	UTM Northing:	3088276.971
Well Depth:	12.0	Point X:	-82.7160932424904
Well Casing:	0.5	Point Y:	27.9087382868069
Casing to:	2.0	Latitude:	27 54 31.46
Static Water:	0.0	Longitude:	82 42 57.94
Contractor:	HSA ENGINEERS & SCIENTISTS		
Site Name:	655759 - 8		
Owner Name:	Pinellas County School Board		
WCP Sites:	http://www38.swfwmd.state.fl.us/Support/WCP/WcpDetail.aspx?permit=655759		
Well Use:	MONITOR		

Well Located:
Well Located 1: 5925 150TH AVE N
Well Located 2:

Map Key	Direction	Distance (mi)	Distance (ft)	Elevation (ft)	DB
448	N	0.75	3,945.39	14.14	WATER WELLS

Site ID:	457711	Section ID:	32.0
Well Constr Permit:	654305	Range ID:	16.0
WCP Status:	6	SPFWE:	424892.80737092
Well No:	6	SPFWN:	1300201.70016026
License No:	9224	GIS Update:	25-May-2005
Permit Issued:	07-Jun-2001	Last Update:	13-Jan-2007
Data Collect Site:	NO	Township I:	29.0
Water Use Permit:	NO	UTM Easting:	331113.153
Well Drill:	HYDRAULIC PUNCH	UTM Northing:	3088276.971
Well Depth:	12.0	Point X:	-82.7160932424904
Well Casing:	0.5	Point Y:	27.9087382868069
Casing to:	2.0	Latitude:	27 54 31.46
Static Water:	0.0	Longitude:	82 42 57.94
Contractor:	HSA ENGINEERS & SCIENTISTS		
Site Name:	654305 - 6		
Owner Name:	Pinellas County School Board		
WCP Sites:	http://www38.swfwmd.state.fl.us/Support/WCP/WcpDetail.aspx?permit=654305		
Well Use:	MONITOR		
Well Located:			
Well Located 1:	5925 150TH AVENUE NORTH		
Well Located 2:			

Map Key	Direction	Distance (mi)	Distance (ft)	Elevation (ft)	DB
448	N	0.75	3,945.39	14.14	WATER WELLS

Site ID:	460054	Section ID:	32.0
Well Constr Permit:	655759	Range ID:	16.0
WCP Status:	6	SPFWE:	424892.80737092
Well No:	3	SPFWN:	1300201.70016026
License No:	9224	GIS Update:	25-May-2005
Permit Issued:	05-Jul-2001	Last Update:	13-Jan-2007
Data Collect Site:	NO	Township I:	29.0
Water Use Permit:	NO	UTM Easting:	331113.153
Well Drill:	HYDRAULIC PUNCH	UTM Northing:	3088276.971
Well Depth:	12.0	Point X:	-82.7160932424904
Well Casing:	0.5	Point Y:	27.9087382868069
Casing to:	2.0	Latitude:	27 54 31.46
Static Water:	0.0	Longitude:	82 42 57.94
Contractor:	HSA ENGINEERS & SCIENTISTS		

Wells and Additional Sources Detail Report

Site Name:	655759 - 3
Owner Name:	Pinellas County School Board
WCP Sites:	http://www38.swfwmd.state.fl.us/Support/WCP/WcpDetail.aspx?permit=655759
Well Use:	MONITOR
Well Located:	
Well Located 1:	5925 150TH AVE N
Well Located 2:	

Map Key	Direction	Distance (mi)	Distance (ft)	Elevation (ft)	DB
448	N	0.75	3,945.39	14.14	WATER WELLS

Site ID:	457708	Section ID:	32.0
Well Constr Permit:	654305	Range ID:	16.0
WCP Status:	6	SPFWE:	424892.80737092
Well No:	3	SPFWN:	1300201.70016026
License No:	9224	GIS Update:	25-May-2005
Permit Issued:	07-Jun-2001	Last Update:	13-Jan-2007
Data Collect Site:	NO	Township I:	29.0
Water Use Permit:	NO	UTM Easting:	331113.153
Well Drill:	HYDRAULIC PUNCH	UTM Northing:	3088276.971
Well Depth:	12.0	Point X:	-82.7160932424904
Well Casing:	0.5	Point Y:	27.9087382868069
Casing to:	2.0	Latitude:	27 54 31.46
Static Water:	0.0	Longitude:	82 42 57.94
Contractor:	HSA ENGINEERS & SCIENTISTS		
Site Name:	654305 - 3		
Owner Name:	Pinellas County School Board		
WCP Sites:	http://www38.swfwmd.state.fl.us/Support/WCP/WcpDetail.aspx?permit=654305		
Well Use:	MONITOR		
Well Located:			
Well Located 1:	5925 150TH AVENUE NORTH		
Well Located 2:			

Map Key	Direction	Distance (mi)	Distance (ft)	Elevation (ft)	DB
448	N	0.75	3,945.39	14.14	WATER WELLS

Site ID:	457713	Section ID:	32.0
Well Constr Permit:	654305	Range ID:	16.0
WCP Status:	6	SPFWE:	424892.80737092
Well No:	8	SPFWN:	1300201.70016026
License No:	9224	GIS Update:	25-May-2005
Permit Issued:	07-Jun-2001	Last Update:	13-Jan-2007
Data Collect Site:	NO	Township I:	29.0
Water Use Permit:	NO	UTM Easting:	331113.153
Well Drill:	HYDRAULIC PUNCH	UTM Northing:	3088276.971
Well Depth:	12.0	Point X:	-82.7160932424904

Well Casing:	0.5	Point Y:	27.9087382868069
Casing to:	2.0	Latitude:	27 54 31.46
Static Water:	0.0	Longitude:	82 42 57.94
Contractor:	HSA ENGINEERS & SCIENTISTS		
Site Name:	654305 - 8		
Owner Name:	Pinellas County School Board		
WCP Sites:	http://www38.swfwmd.state.fl.us/Support/WCP/WcpDetail.aspx?permit=654305		
Well Use:	MONITOR		
Well Located:			
Well Located 1:	5925 150TH AVENUE NORTH		
Well Located 2:			

Map Key	Direction	Distance (mi)	Distance (ft)	Elevation (ft)	DB
448	N	0.75	3,945.39	14.14	WATER WELLS

Site ID:	457712	Section ID:	32.0
Well Constr Permit:	654305	Range ID:	16.0
WCP Status:	6	SPFWE:	424892.80737092
Well No:	7	SPFWN:	1300201.70016026
License No:	9224	GIS Update:	25-May-2005
Permit Issued:	07-Jun-2001	Last Update:	13-Jan-2007
Data Collect Site:	NO	Township I:	29.0
Water Use Permit:	NO	UTM Easting:	331113.153
Well Drill:	HYDRAULIC PUNCH	UTM Northing:	3088276.971
Well Depth:	12.0	Point X:	-82.7160932424904
Well Casing:	0.5	Point Y:	27.9087382868069
Casing to:	2.0	Latitude:	27 54 31.46
Static Water:	0.0	Longitude:	82 42 57.94
Contractor:	HSA ENGINEERS & SCIENTISTS		
Site Name:	654305 - 7		
Owner Name:	Pinellas County School Board		
WCP Sites:	http://www38.swfwmd.state.fl.us/Support/WCP/WcpDetail.aspx?permit=654305		
Well Use:	MONITOR		
Well Located:			
Well Located 1:	5925 150TH AVENUE NORTH		
Well Located 2:			

Map Key	Direction	Distance (mi)	Distance (ft)	Elevation (ft)	DB
448	N	0.75	3,945.39	14.14	WATER WELLS

Site ID:	460053	Section ID:	32.0
Well Constr Permit:	655759	Range ID:	16.0
WCP Status:	6	SPFWE:	424892.80737092
Well No:	2	SPFWN:	1300201.70016026
License No:	9224	GIS Update:	25-May-2005
Permit Issued:	05-Jul-2001	Last Update:	13-Jan-2007

Data Collect Site:	NO	Township I:	29.0
Water Use Permit:	NO	UTM Easting:	331113.153
Well Drill:	HYDRAULIC PUNCH	UTM Northing:	3088276.971
Well Depth:	12.0	Point X:	-82.7160932424904
Well Casing:	0.5	Point Y:	27.9087382868069
Casing to:	2.0	Latitude:	27 54 31.46
Static Water:	0.0	Longitude:	82 42 57.94
Contractor:	HSA ENGINEERS & SCIENTISTS		
Site Name:	655759 - 2		
Owner Name:	Pinellas County School Board		
WCP Sites:	http://www38.swfwmd.state.fl.us/Support/WCP/WcpDetail.aspx?permit=655759		
Well Use:	MONITOR		
Well Located:			
Well Located 1:	5925 150TH AVE N		
Well Located 2:			

Map Key	Direction	Distance (mi)	Distance (ft)	Elevation (ft)	DB
448	N	0.75	3,945.39	14.14	WATER WELLS

Site ID:	460056	Section ID:	32.0
Well Constr Permit:	655759	Range ID:	16.0
WCP Status:	6	SPFWE:	424892.80737092
Well No:	5	SPFWN:	1300201.70016026
License No:	9224	GIS Update:	25-May-2005
Permit Issued:	05-Jul-2001	Last Update:	13-Jan-2007
Data Collect Site:	NO	Township I:	29.0
Water Use Permit:	NO	UTM Easting:	331113.153
Well Drill:	HYDRAULIC PUNCH	UTM Northing:	3088276.971
Well Depth:	12.0	Point X:	-82.7160932424904
Well Casing:	0.5	Point Y:	27.9087382868069
Casing to:	2.0	Latitude:	27 54 31.46
Static Water:	0.0	Longitude:	82 42 57.94
Contractor:	HSA ENGINEERS & SCIENTISTS		
Site Name:	655759 - 5		
Owner Name:	Pinellas County School Board		
WCP Sites:	http://www38.swfwmd.state.fl.us/Support/WCP/WcpDetail.aspx?permit=655759		
Well Use:	MONITOR		
Well Located:			
Well Located 1:	5925 150TH AVE N		
Well Located 2:			

Map Key	Direction	Distance (mi)	Distance (ft)	Elevation (ft)	DB
448	N	0.75	3,945.39	14.14	WATER WELLS

Site ID:	460057	Section ID:	32.0
Well Constr Permit:	655759	Range ID:	16.0

Wells and Additional Sources Detail Report

WCP Status:	6	SPFWE:	424892.80737092
Well No:	6	SPFWN:	1300201.70016026
License No:	9224	GIS Update:	25-May-2005
Permit Issued:	05-Jul-2001	Last Update:	13-Jan-2007
Data Collect Site:	NO	Township I:	29.0
Water Use Permit:	NO	UTM Easting:	331113.153
Well Drill:	HYDRAULIC PUNCH	UTM Northing:	3088276.971
Well Depth:	12.0	Point X:	-82.7160932424904
Well Casing:	0.5	Point Y:	27.9087382868069
Casing to:	2.0	Latitude:	27 54 31.46
Static Water:	0.0	Longitude:	82 42 57.94
Contractor:	HSA ENGINEERS & SCIENTISTS		
Site Name:	655759 - 6		
Owner Name:	Pinellas County School Board		
WCP Sites:	http://www38.swfwmd.state.fl.us/Support/WCP/WcpDetail.aspx?permit=655759		
Well Use:	MONITOR		
Well Located:			
Well Located 1:	5925 150TH AVE N		
Well Located 2:			

Map Key	Direction	Distance (mi)	Distance (ft)	Elevation (ft)	DB
448	N	0.75	3,945.39	14.14	WATER WELLS

Site ID:	460055	Section ID:	32.0
Well Constr Permit:	655759	Range ID:	16.0
WCP Status:	6	SPFWE:	424892.80737092
Well No:	4	SPFWN:	1300201.70016026
License No:	9224	GIS Update:	25-May-2005
Permit Issued:	05-Jul-2001	Last Update:	13-Jan-2007
Data Collect Site:	NO	Township I:	29.0
Water Use Permit:	NO	UTM Easting:	331113.153
Well Drill:	HYDRAULIC PUNCH	UTM Northing:	3088276.971
Well Depth:	12.0	Point X:	-82.7160932424904
Well Casing:	0.5	Point Y:	27.9087382868069
Casing to:	2.0	Latitude:	27 54 31.46
Static Water:	0.0	Longitude:	82 42 57.94
Contractor:	HSA ENGINEERS & SCIENTISTS		
Site Name:	655759 - 4		
Owner Name:	Pinellas County School Board		
WCP Sites:	http://www38.swfwmd.state.fl.us/Support/WCP/WcpDetail.aspx?permit=655759		
Well Use:	MONITOR		
Well Located:			
Well Located 1:	5925 150TH AVE N		
Well Located 2:			

Map Key	Direction	Distance (mi)	Distance (ft)	Elevation (ft)	DB

448	N	0.75	3,945.39	14.14	WATER WELLS

Site ID:	457709	Section ID:	32.0
Well Constr Permit:	654305	Range ID:	16.0
WCP Status:	6	SPFWE:	424892.80737092
Well No:	4	SPFWN:	1300201.70016026
License No:	9224	GIS Update:	25-May-2005
Permit Issued:	07-Jun-2001	Last Update:	13-Jan-2007
Data Collect Site:	NO	Township I:	29.0
Water Use Permit:	NO	UTM Easting:	331113.153
Well Drill:	HYDRAULIC PUNCH	UTM Northing:	3088276.971
Well Depth:	12.0	Point X:	-82.7160932424904
Well Casing:	0.5	Point Y:	27.9087382868069
Casing to:	2.0	Latitude:	27 54 31.46
Static Water:	0.0	Longitude:	82 42 57.94
Contractor:	HSA ENGINEERS & SCIENTISTS		
Site Name:	654305 - 4		
Owner Name:	Pinellas County School Board		
WCP Sites:	http://www38.swfwmd.state.fl.us/Support/WCP/WcpDetail.aspx?permit=654305		
Well Use:	MONITOR		
Well Located:			
Well Located 1:	5925 150TH AVENUE NORTH		
Well Located 2:			

Map Key	Direction	Distance (mi)	Distance (ft)	Elevation (ft)	DB
448	N	0.75	3,945.39	14.14	WATER WELLS

Site ID:	460058	Section ID:	32.0
Well Constr Permit:	655759	Range ID:	16.0
WCP Status:	6	SPFWE:	424892.80737092
Well No:	7	SPFWN:	1300201.70016026
License No:	9224	GIS Update:	25-May-2005
Permit Issued:	05-Jul-2001	Last Update:	13-Jan-2007
Data Collect Site:	NO	Township I:	29.0
Water Use Permit:	NO	UTM Easting:	331113.153
Well Drill:	HYDRAULIC PUNCH	UTM Northing:	3088276.971
Well Depth:	12.0	Point X:	-82.7160932424904
Well Casing:	0.5	Point Y:	27.9087382868069
Casing to:	2.0	Latitude:	27 54 31.46
Static Water:	0.0	Longitude:	82 42 57.94
Contractor:	HSA ENGINEERS & SCIENTISTS		
Site Name:	655759 - 7		
Owner Name:	Pinellas County School Board		
WCP Sites:	http://www38.swfwmd.state.fl.us/Support/WCP/WcpDetail.aspx?permit=655759		
Well Use:	MONITOR		
Well Located:			

Well Located 1: 5925 150TH AVE N
Well Located 2:

Map Key	Direction	Distance (mi)	Distance (ft)	Elevation (ft)	DB
449	N	0.75	3,945.65	14.14	WATER WELLS

Site ID:	598723	Section ID:	32.0
Well Constr Permit:	748897	Range ID:	16.0
WCP Status:	6	SPFWE:	424899.85328859
Well No:	1	SPFWN:	1300201.53480626
License No:	9354	GIS Update:	04-Jan-2007
Permit Issued:	04-Oct-2006	Last Update:	13-Jan-2007
Data Collect Site:	NO	Township I:	29.0
Water Use Permit:	NO	UTM Easting:	331115.3
Well Drill:	COMBINATION (TWO OR MORE METHODS)	UTM Northing:	3088276.903
Well Depth:	170.0	Point X:	-82.7160714246102
Well Casing:	4.0	Point Y:	27.9087379453874
Casing to:	105.0	Latitude:	27 54 31.46
Static Water:	8.0	Longitude:	82 42 57.86
Contractor:	David's PUMP SERVICE,INC.		
Site Name:	748897 - 1		
Owner Name:	Pinellas Co School Board		
WCP Sites:	http://www38.swfwmd.state.fl.us/Support/WCP/WcpDetail.aspx?permit=748897		
Well Use:	IRRIGATION		
Well Located:			
Well Located 1:	5921 150TH AVE. NORTH, CLEARWATE		
Well Located 2:			

Map Key	Direction	Distance (mi)	Distance (ft)	Elevation (ft)	DB
450	SSW	0.77	4,059.56	15.44	WATER WELLS

Site ID:	445977	Section ID:	8.0
Well Constr Permit:	646180	Range ID:	16.0
WCP Status:	5	SPFWE:	423352.2418825
Well No:	0	SPFWN:	1290947.05265909
License No:	9272	GIS Update:	15-Jan-2007
Permit Issued:	21-Dec-2000	Last Update:	13-Jan-2007
Data Collect Site:	NO	Township I:	30.0
Water Use Permit:	NO	UTM Easting:	330620.585
Well Drill:		UTM Northing:	3085460.219
Well Depth:	0.0	Point X:	-82.7206943527682
Well Casing:	4.0	Point Y:	27.8832593402697
Casing to:	0.0	Latitude:	27 52 59.73
Static Water:	0.0	Longitude:	82 43 14.50
Contractor:	SASSAMAN PUMP & SPRINKLER		

Wells and Additional Sources Detail Report

Site Name:	646180 - 1
Owner Name:	Gulf Industrial
WCP Sites:	http://www38.swfwmd.state.fl.us/Support/WCP/WcpDetail.aspx?permit=646180
Well Use:	IRRIGATION
Well Located:	
Well Located 1:	12255 62ND ST N
Well Located 2:	

Map Key	Direction	Distance (mi)	Distance (ft)	Elevation (ft)	DB
451	E	0.82	4,312.24	13.85	WATER WELLS

Site ID:	486976	Section ID:	4.0
Well Constr Permit:	672926	Range ID:	16.0
WCP Status:	6	SPFWE:	429410.83343984
Well No:	1	SPFWN:	1294817.94944485
License No:	2357	GIS Update:	25-May-2005
Permit Issued:	30-Jul-2002	Last Update:	13-Jan-2007
Data Collect Site:	NO	Township I:	30.0
Water Use Permit:	NO	UTM Easting:	332476.726
Well Drill:	CABLE TOOL	UTM Northing:	3086624.89
Well Depth:	140.0	Point X:	-82.7020093683957
Well Casing:	4.0	Point Y:	27.894002704047
Casing to:	80.0	Latitude:	27 53 38.41
Static Water:	10.0	Longitude:	82 42 07.23
Contractor:	DONS WELL DRILLING INC.		
Site Name:	672926 - 1		
Owner Name:	Eagles Nest Inc		
WCP Sites:	http://www38.swfwmd.state.fl.us/Support/WCP/WcpDetail.aspx?permit=672926		
Well Use:	IRRIGATION		
Well Located:			
Well Located 1:	5011 ULMERTON ROAD		
Well Located 2:			

Map Key	Direction	Distance (mi)	Distance (ft)	Elevation (ft)	DB
452	SW	0.76	4,036.84	16.30	WATER WELLS

Site ID:	869066	Section ID:	8.0
Well Constr Permit:	852279	Range ID:	16.0
WCP Status:	6	SPFWE:	421992.92295646
Well No:	0	SPFWN:	1291598.78929554
License No:	2613	GIS Update:	13-Jun-2016
Permit Issued:	13-Jun-2016	Last Update:	30-Jun-2016
Data Collect Site:	NO	Township I:	30.0
Water Use Permit:	NO	UTM Easting:	330207.9198229
Well Drill:		UTM Northing:	3085662.23546256
Well Depth:	0.0	Point X:	-82.7249138892197

Well Casing:	2.0	Point Y:	27.8850298258846
Casing to:	0.0	Latitude:	27 53 06.11
Static Water:	0.0	Longitude:	82 43 29.69
Contractor:	PREFERRED DRILLING SOLUTION INC		
Site Name:	Proposed WCP Well		
Owner Name:	O"HANRAHAN, E J SR TRE		
WCP Sites:	http://www38.swfwmd.state.fl.us/Support/WCP/WcpDetail.aspx?permit=852279		
Well Use:	MONITOR		
Well Located:			
Well Located 1:	6414 125TH AVE		
Well Located 2:	LARGO		

Map Key	Direction	Distance (mi)	Distance (ft)	Elevation (ft)	DB
452	SW	0.76	4,036.84	16.30	WATER WELLS

Site ID:	869065	Section ID:	8.0
Well Constr Permit:	852279	Range ID:	16.0
WCP Status:	6	SPFWE:	421992.92295646
Well No:	0	SPFWN:	1291598.78929554
License No:	2613	GIS Update:	13-Jun-2016
Permit Issued:	13-Jun-2016	Last Update:	30-Jun-2016
Data Collect Site:	NO	Township I:	30.0
Water Use Permit:	NO	UTM Easting:	330207.9198229
Well Drill:		UTM Northing:	3085662.23546256
Well Depth:	0.0	Point X:	-82.7249138892197
Well Casing:	2.0	Point Y:	27.8850298258846
Casing to:	0.0	Latitude:	27 53 06.11
Static Water:	0.0	Longitude:	82 43 29.69
Contractor:	PREFERRED DRILLING SOLUTION INC		
Site Name:	Proposed WCP Well		
Owner Name:	O"HANRAHAN, E J SR TRE		
WCP Sites:	http://www38.swfwmd.state.fl.us/Support/WCP/WcpDetail.aspx?permit=852279		
Well Use:	MONITOR		
Well Located:			
Well Located 1:	6414 125TH AVE		
Well Located 2:	LARGO		

Map Key	Direction	Distance (mi)	Distance (ft)	Elevation (ft)	DB
453	E	0.82	4,312.68	14.03	WATER WELLS

Site ID:	370440	Section ID:	9.0
Well Constr Permit:	588640	Range ID:	16.0
WCP Status:	6	SPFWE:	429408.92957225
Well No:	1	SPFWN:	1294750.15922609
License No:	2805	GIS Update:	25-May-2005
Permit Issued:	25-Feb-1997	Last Update:	13-Jan-2007

Wells and Additional Sources Detail Report

Data Collect Site:	NO	Township I:	30.0
Water Use Permit:	NO	UTM Easting:	332475.977
Well Drill:	PLUGGED BY APPROVED METHOD	UTM Northing:	3086604.234
Well Depth:	88.5	Point X:	-82.7020140591847
Well Casing:	4.0	Point Y:	27.8938162214118
Casing to:	88.5	Latitude:	27 53 37.74
Static Water:	7.0	Longitude:	82 42 07.25
Contractor:	DIVERSIFIED DRILLING CORP.		
Site Name:	588640 - 1		
Owner Name:	Residence Inn		
WCP Sites:	http://www38.swfwmd.state.fl.us/Support/WCP/WcpDetail.aspx?permit=588640		
Well Use:	PLUGGED		
Well Located:			
Well Located 1:	5050 ULMERTON RD		
Well Located 2:			

Map Key	Direction	Distance (mi)	Distance (ft)	Elevation (ft)	DB
454	SW	0.77	4,090.40	16.16	WATER WELLS

Site ID:	801416	Section ID:	8.0
Well Constr Permit:	823558	Range ID:	16.0
WCP Status:	6	SPFWE:	420958.51586384
Well No:	1	SPFWN:	1292579.33311152
License No:	1817	GIS Update:	21-Aug-2012
Permit Issued:	21-Aug-2012	Last Update:	04-Jan-2013
Data Collect Site:	NO	Township I:	30.0
Water Use Permit:	NO	UTM Easting:	329895.09804295
Well Drill:	ROTARY	UTM Northing:	3085963.65616981
Well Depth:	240.0	Point X:	-82.7281338562966
Well Casing:	5.0	Point Y:	27.8877098499108
Casing to:	180.0	Latitude:	27 53 15.76
Static Water:	20.0	Longitude:	82 43 41.28
Contractor:	POPES WATER SYSTEMS INC.		
Site Name:	Proposed WCP Well		
Owner Name:	HIDDEN CREEK HOMEOWNERS ASSOCI		
WCP Sites:	http://www38.swfwmd.state.fl.us/Support/WCP/WcpDetail.aspx?permit=823558		
Well Use:	IRRIGATION - LANDSCAPE		
Well Located:			
Well Located 1:	12724 MARLBERRY WAY		
Well Located 2:	LARGO		

Map Key	Direction	Distance (mi)	Distance (ft)	Elevation (ft)	DB
455	SW	0.77	4,042.96	16.42	WATER WELLS

Site ID:	869061	Section ID:	8.0

Well Constr Permit:	852279	Range ID:	16.0
WCP Status:	6	SPFWE:	421996.39530107
Well No:	1	SPFWN:	1291588.80657763
License No:	2613	GIS Update:	30-Jun-2016
Permit Issued:	13-Jun-2016	Last Update:	30-Jun-2016
Data Collect Site:	NO	Township I:	30.0
Water Use Permit:	NO	UTM Easting:	330208.95326381
Well Drill:	AUGER	UTM Northing:	3085659.18432997
Well Depth:	12.0	Point X:	-82.7249029587299
Well Casing:	2.0	Point Y:	27.885002426158
Casing to:	2.0	Latitude:	27 53 06.01
Static Water:	5.0	Longitude:	82 43 29.65
Contractor:	PREFERRED DRILLING SOLUTION INC		
Site Name:	Proposed WCP Well		
Owner Name:	O"HANRAHAN, E J SR TRE		
WCP Sites:	http://www38.swfwmd.state.fl.us/Support/WCP/WcpDetail.aspx?permit=852279		
Well Use:	MONITOR		
Well Located:			
Well Located 1:	6414 125TH AVE		
Well Located 2:	LARGO		

Map Key	Direction	Distance (mi)	Distance (ft)	Elevation (ft)	DB
456	W	0.82	4,346.90	14.13	WATER WELLS

Site ID:	404667	Section ID:	7.0
Well Constr Permit:	614510	Range ID:	16.0
WCP Status:	6	SPFWE:	419991.74663501
Well No:	3	SPFWN:	1294759.49516542
License No:	2250	GIS Update:	25-May-2005
Permit Issued:	13-Jan-1999	Last Update:	13-Jan-2007
Data Collect Site:	NO	Township I:	30.0
Water Use Permit:	NO	UTM Easting:	329605.877
Well Drill:	AUGER	UTM Northing:	3086630.524
Well Depth:	13.0	Point X:	-82.7311667747449
Well Casing:	2.0	Point Y:	27.8936903410646
Casing to:	2.5	Latitude:	27 53 37.29
Static Water:	2.0	Longitude:	82 43 52.20
Contractor:	MIXON GROUP INC		
Site Name:	614510 - 3		
Owner Name:	Bennett Auto Sales		
WCP Sites:	http://www38.swfwmd.state.fl.us/Support/WCP/WcpDetail.aspx?permit=614510		
Well Use:	MONITOR		
Well Located:			
Well Located 1:	6750 ULMERTON ROAD		
Well Located 2:			

Map Key	Direction	Distance (mi)	Distance (ft)	Elevation (ft)	DB

456	W	0.82	4,346.90	14.13	WATER WELLS

Site ID:	404665	Section ID:	7.0
Well Constr Permit:	614510	Range ID:	16.0
WCP Status:	6	SPFWE:	419991.74663501
Well No:	1	SPFWN:	1294759.49516542
License No:	2250	GIS Update:	25-May-2005
Permit Issued:	13-Jan-1999	Last Update:	13-Jan-2007
Data Collect Site:	NO	Township I:	30.0
Water Use Permit:	NO	UTM Easting:	329605.877
Well Drill:	AUGER	UTM Northing:	3086630.524
Well Depth:	13.0	Point X:	-82.7311667747449
Well Casing:	2.0	Point Y:	27.8936903410646
Casing to:	2.5	Latitude:	27 53 37.29
Static Water:	2.0	Longitude:	82 43 52.20
Contractor:	MIXON GROUP INC		
Site Name:	614510 - 1		
Owner Name:	Bennett Auto Sales		
WCP Sites:	http://www38.swfwmd.state.fl.us/Support/WCP/WcpDetail.aspx?permit=614510		
Well Use:	MONITOR		
Well Located:			
Well Located 1:	6750 ULMERTON ROAD		
Well Located 2:			

Map Key	Direction	Distance (mi)	Distance (ft)	Elevation (ft)	DB
456	W	0.82	4,346.90	14.13	WATER WELLS

Site ID:	404666	Section ID:	7.0
Well Constr Permit:	614510	Range ID:	16.0
WCP Status:	6	SPFWE:	419991.74663501
Well No:	2	SPFWN:	1294759.49516542
License No:	2250	GIS Update:	25-May-2005
Permit Issued:	13-Jan-1999	Last Update:	13-Jan-2007
Data Collect Site:	NO	Township I:	30.0
Water Use Permit:	NO	UTM Easting:	329605.877
Well Drill:	AUGER	UTM Northing:	3086630.524
Well Depth:	13.0	Point X:	-82.7311667747449
Well Casing:	2.0	Point Y:	27.8936903410646
Casing to:	2.5	Latitude:	27 53 37.29
Static Water:	2.0	Longitude:	82 43 52.20
Contractor:	MIXON GROUP INC		
Site Name:	614510 - 2		
Owner Name:	Bennett Auto Sales		
WCP Sites:	http://www38.swfwmd.state.fl.us/Support/WCP/WcpDetail.aspx?permit=614510		
Well Use:	MONITOR		

Well Located:
Well Located 1: 6750 ULMERTON ROAD
Well Located 2:

Map Key	Direction	Distance (mi)	Distance (ft)	Elevation (ft)	DB
457	SW	0.78	4,109.55	16.38	WATER WELLS

Site ID:	869062	Section ID:	8.0
Well Constr Permit:	852279	Range ID:	16.0
WCP Status:	6	SPFWE:	421942.57585662
Well No:	2	SPFWN:	1291545.40379985
License No:	2613	GIS Update:	30-Jun-2016
Permit Issued:	13-Jun-2016	Last Update:	30-Jun-2016
Data Collect Site:	NO	Township I:	30.0
Water Use Permit:	NO	UTM Easting:	330192.44237844
Well Drill:	AUGER	UTM Northing:	3085646.09016375
Well Depth:	12.0	Point X:	-82.7250687573779
Well Casing:	2.0	Point Y:	27.8848821745231
Casing to:	2.0	Latitude:	27 53 05.58
Static Water:	5.0	Longitude:	82 43 30.25
Contractor:	PREFERRED DRILLING SOLUTION INC		
Site Name:	Proposed WCP Well		
Owner Name:	O"HANRAHAN, E J SR TRE		
WCP Sites:	http://www38.swfwmd.state.fl.us/Support/WCP/WcpDetail.aspx?permit=852279		
Well Use:	MONITOR		
Well Located:			
Well Located 1:	6414 125TH AVE		
Well Located 2:	LARGO		

Map Key	Direction	Distance (mi)	Distance (ft)	Elevation (ft)	DB
458	WSW	0.80	4,201.66	16.14	WATER WELLS

Site ID:	409406	Section ID:	7.0
Well Constr Permit:	618074	Range ID:	16.0
WCP Status:	6	SPFWE:	420620.05082459
Well No:	1	SPFWN:	1292926.02835993
License No:	1369	GIS Update:	26-Oct-2006
Permit Issued:	05-Apr-1999	Last Update:	13-Jan-2007
Data Collect Site:	NO	Township I:	30.0
Water Use Permit:	NO	UTM Easting:	329792.805
Well Drill:	ROTARY	UTM Northing:	3086070.163
Well Depth:	220.0	Point X:	-82.7291879628243
Well Casing:	5.0	Point Y:	27.8886578643509
Casing to:	120.0	Latitude:	27 53 19.17
Static Water:	14.0	Longitude:	82 43 45.08
Contractor:	FOURQUREAN WELL DRILLING		

Wells and Additional Sources Detail Report

Site Name:	618074 - 1
Owner Name:	All In One Golf
WCP Sites:	http://www38.swfwmd.state.fl.us/Support/WCP/WcpDetail.aspx?permit=618074
Well Use:	IRRIGATION
Well Located:	
Well Located 1:	12700 66TH ST N
Well Located 2:	

Map Key	Direction	Distance (mi)	Distance (ft)	Elevation (ft)	DB
459	WNW	0.81	4,294.46	14.13	WATER WELLS

Site ID:	720511	Section ID:	6.0
Well Constr Permit:	777504	Range ID:	16.0
WCP Status:	6	SPFWE:	420216.12545134
Well No:	1	SPFWN:	1297292.12297417
License No:	1564	GIS Update:	14-Aug-2008
Permit Issued:	14-Aug-2008	Last Update:	14-Aug-2008
Data Collect Site:	NO	Township I:	30.0
Water Use Permit:	NO	UTM Easting:	329680.56821023
Well Drill:	JETTED	UTM Northing:	3087401.85002368
Well Depth:	16.0	Point X:	-82.7305189475631
Well Casing:	1.0	Point Y:	27.9006597725868
Casing to:	16.0	Latitude:	27 54 02.38
Static Water:	3.0	Longitude:	82 43 49.87
Contractor:	GOING IRRIGATION		
Site Name:	Proposed WCP Well		
Owner Name:	Big Ten Investments, Inc		
WCP Sites:	http://www38.swfwmd.state.fl.us/Support/WCP/WcpDetail.aspx?permit=777504		
Well Use:	IRRIGATION		
Well Located:			
Well Located 1:	14173 Honeywell Rd		
Well Located 2:	N/A		

Map Key	Direction	Distance (mi)	Distance (ft)	Elevation (ft)	DB
459	WNW	0.81	4,294.46	14.13	WATER WELLS

Site ID:	720512	Section ID:	6.0
Well Constr Permit:	777504	Range ID:	16.0
WCP Status:	6	SPFWE:	420216.12545134
Well No:	2	SPFWN:	1297292.12297417
License No:	1564	GIS Update:	14-Aug-2008
Permit Issued:	14-Aug-2008	Last Update:	14-Aug-2008
Data Collect Site:	NO	Township I:	30.0
Water Use Permit:	NO	UTM Easting:	329680.56821023
Well Drill:	JETTED	UTM Northing:	3087401.85002368
Well Depth:	16.0	Point X:	-82.7305189475631

Well Casing:	1.0	Point Y:	27.9006597725868
Casing to:	16.0	Latitude:	27 54 02.38
Static Water:	3.0	Longitude:	82 43 49.87
Contractor:	GOING IRRIGATION		
Site Name:	Proposed WCP Well		
Owner Name:	Big Ten Investments, Inc		
WCP Sites:	http://www38.swfwmd.state.fl.us/Support/WCP/WcpDetail.aspx?permit=777504		
Well Use:	IRRIGATION		
Well Located:			
Well Located 1:	14173 Honeywell Rd		
Well Located 2:	N/A		

Map Key	Direction	Distance (mi)	Distance (ft)	Elevation (ft)	DB
459	WNW	0.81	4,294.46	14.13	WATER WELLS

Site ID:	720516	Section ID:	6.0
Well Constr Permit:	777504	Range ID:	16.0
WCP Status:	6	SPFWE:	420216.12545134
Well No:	6	SPFWN:	1297292.12297417
License No:	1564	GIS Update:	14-Aug-2008
Permit Issued:	14-Aug-2008	Last Update:	14-Aug-2008
Data Collect Site:	NO	Township I:	30.0
Water Use Permit:	NO	UTM Easting:	329680.56821023
Well Drill:	JETTED	UTM Northing:	3087401.85002368
Well Depth:	16.0	Point X:	-82.7305189475631
Well Casing:	1.0	Point Y:	27.9006597725868
Casing to:	16.0	Latitude:	27 54 02.38
Static Water:	3.0	Longitude:	82 43 49.87
Contractor:	GOING IRRIGATION		
Site Name:	Proposed WCP Well		
Owner Name:	Big Ten Investments, Inc		
WCP Sites:	http://www38.swfwmd.state.fl.us/Support/WCP/WcpDetail.aspx?permit=777504		
Well Use:	IRRIGATION		
Well Located:			
Well Located 1:	14173 Honeywell Rd		
Well Located 2:	N/A		

Map Key	Direction	Distance (mi)	Distance (ft)	Elevation (ft)	DB
459	WNW	0.81	4,294.46	14.13	WATER WELLS

Site ID:	720513	Section ID:	6.0
Well Constr Permit:	777504	Range ID:	16.0
WCP Status:	6	SPFWE:	420216.12545134
Well No:	3	SPFWN:	1297292.12297417
License No:	1564	GIS Update:	14-Aug-2008
Permit Issued:	14-Aug-2008	Last Update:	14-Aug-2008

Data Collect Site:	NO	Township I:	30.0
Water Use Permit:	NO	UTM Easting:	329680.56821023
Well Drill:	JETTED	UTM Northing:	3087401.85002368
Well Depth:	16.0	Point X:	-82.7305189475631
Well Casing:	1.0	Point Y:	27.9006597725868
Casing to:	16.0	Latitude:	27 54 02.38
Static Water:	3.0	Longitude:	82 43 49.87
Contractor:	GOING IRRIGATION		
Site Name:	Proposed WCP Well		
Owner Name:	Big Ten Investments, Inc		
WCP Sites:	http://www38.swfwmd.state.fl.us/Support/WCP/WcpDetail.aspx?permit=777504		
Well Use:	IRRIGATION		
Well Located:			
Well Located 1:	14173 Honeywell Rd		
Well Located 2:	N/A		

Map Key	Direction	Distance (mi)	Distance (ft)	Elevation (ft)	DB
459	WNW	0.81	4,294.46	14.13	WATER WELLS

Site ID:	720514	Section ID:	6.0
Well Constr Permit:	777504	Range ID:	16.0
WCP Status:	6	SPFWE:	420216.12545134
Well No:	4	SPFWN:	1297292.12297417
License No:	1564	GIS Update:	14-Aug-2008
Permit Issued:	14-Aug-2008	Last Update:	14-Aug-2008
Data Collect Site:	NO	Township I:	30.0
Water Use Permit:	NO	UTM Easting:	329680.56821023
Well Drill:	JETTED	UTM Northing:	3087401.85002368
Well Depth:	16.0	Point X:	-82.7305189475631
Well Casing:	1.0	Point Y:	27.9006597725868
Casing to:	16.0	Latitude:	27 54 02.38
Static Water:	3.0	Longitude:	82 43 49.87
Contractor:	GOING IRRIGATION		
Site Name:	Proposed WCP Well		
Owner Name:	Big Ten Investments, Inc		
WCP Sites:	http://www38.swfwmd.state.fl.us/Support/WCP/WcpDetail.aspx?permit=777504		
Well Use:	IRRIGATION		
Well Located:			
Well Located 1:	14173 Honeywell Rd		
Well Located 2:	N/A		

Map Key	Direction	Distance (mi)	Distance (ft)	Elevation (ft)	DB
459	WNW	0.81	4,294.46	14.13	WATER WELLS

Site ID:	720515	Section ID:	6.0
Well Constr Permit:	777504	Range ID:	16.0

WCP Status:	6	SPFWE:	420216.12545134
Well No:	5	SPFWN:	1297292.12297417
License No:	1564	GIS Update:	14-Aug-2008
Permit Issued:	14-Aug-2008	Last Update:	14-Aug-2008
Data Collect Site:	NO	Township I:	30.0
Water Use Permit:	NO	UTM Easting:	329680.56821023
Well Drill:	JETTED	UTM Northing:	3087401.85002368
Well Depth:	16.0	Point X:	-82.7305189475631
Well Casing:	1.0	Point Y:	27.9006597725868
Casing to:	16.0	Latitude:	27 54 02.38
Static Water:	3.0	Longitude:	82 43 49.87
Contractor:	GOING IRRIGATION		
Site Name:	Proposed WCP Well		
Owner Name:	Big Ten Investments, Inc		
WCP Sites:	http://www38.swfwmd.state.fl.us/Support/WCP/WcpDetail.aspx?permit=777504		
Well Use:	IRRIGATION		
Well Located:			
Well Located 1:	14173 Honeywell Rd		
Well Located 2:	N/A		

Map Key	Direction	Distance (mi)	Distance (ft)	Elevation (ft)	DB
461	NW	0.80	4,214.48	14.36	WATER WELLS

Site ID:	950150	Section ID:	5.0
Well Constr Permit:	896396	Range ID:	16.0
WCP Status:	6	SPFWE:	420784.19933012
Well No:	3	SPFWN:	1298336.45542643
License No:	9443	GIS Update:	28-Dec-2020
Permit Issued:	14-Dec-2020	Last Update:	28-Dec-2020
Data Collect Site:	NO	Township I:	30.0
Water Use Permit:	NO	UTM Easting:	329856.30425464
Well Drill:	PLUGGED BY APPROVED METHOD	UTM Northing:	3087718.72284051
Well Depth:	12.0	Point X:	-82.7287795123943
Well Casing:	1.0	Point Y:	27.9035414187954
Casing to:	12.0	Latitude:	27 54 12.75
Static Water:	0.0	Longitude:	82 43 43.61
Contractor:	Ambient Technologies, Inc.		
Site Name:	Proposed WCP Well		
Owner Name:	Fl Dept Of Trans & City Of St		
WCP Sites:	http://www38.swfwmd.state.fl.us/Support/WCP/WcpDetail.aspx?permit=896396		
Well Use:	PLUGGED		
Well Located:			
Well Located 1:	66TH ST N		
Well Located 2:	Largo		

Map Key	Direction	Distance (mi)	Distance (ft)	Elevation (ft)	DB

461	NW	0.80	4,214.48	14.36	WATER WELLS

Site ID:	950148	Section ID:	5.0
Well Constr Permit:	896396	Range ID:	16.0
WCP Status:	6	SPFWE:	420789.40766345
Well No:	1	SPFWN:	1298336.45542643
License No:	9443	GIS Update:	28-Dec-2020
Permit Issued:	14-Dec-2020	Last Update:	28-Dec-2020
Data Collect Site:	NO	Township I:	30.0
Water Use Permit:	NO	UTM Easting:	329857.89162962
Well Drill:	PLUGGED BY APPROVED METHOD	UTM Northing:	3087718.70986976
Well Depth:	12.0	Point X:	-82.728763387707
Well Casing:	1.0	Point Y:	27.9035415040697
Casing to:	12.0	Latitude:	27 54 12.75
Static Water:	0.0	Longitude:	82 43 43.55
Contractor:	Ambient Technologies, Inc.		
Site Name:	Proposed WCP Well		
Owner Name:	Fl Dept Of Trans & City Of St		
WCP Sites:	http://www38.swfwmd.state.fl.us/Support/WCP/WcpDetail.aspx?permit=896396		
Well Use:	PLUGGED		
Well Located:			
Well Located 1:	66TH ST N		
Well Located 2:	Largo		

Map Key	Direction	Distance (mi)	Distance (ft)	Elevation (ft)	DB
461	NW	0.80	4,214.48	14.36	WATER WELLS

Site ID:	950153	Section ID:	5.0
Well Constr Permit:	896396	Range ID:	16.0
WCP Status:	6	SPFWE:	420787.67156382
Well No:	0	SPFWN:	1298336.80248279
License No:	9443	GIS Update:	14-Dec-2020
Permit Issued:	14-Dec-2020	Last Update:	28-Dec-2020
Data Collect Site:	NO	Township I:	30.0
Water Use Permit:	NO	UTM Easting:	329857.36337243
Well Drill:		UTM Northing:	3087718.81996776
Well Depth:	0.0	Point X:	-82.7287687693385
Well Casing:	1.0	Point Y:	27.9035424303414
Casing to:	0.0	Latitude:	27 54 12.75
Static Water:	0.0	Longitude:	82 43 43.57
Contractor:	Ambient Technologies, Inc.		
Site Name:	Proposed WCP Well		
Owner Name:	Fl Dept Of Trans & City Of St		
WCP Sites:	http://www38.swfwmd.state.fl.us/Support/WCP/WcpDetail.aspx?permit=896396		
Well Use:	PLUGGED		
Well Located:			

Well Located 1:	66TH ST N
Well Located 2:	Largo

Map Key	Direction	Distance (mi)	Distance (ft)	Elevation (ft)	DB
461	NW	0.80	4,214.48	14.36	WATER WELLS

Site ID:	950151	Section ID:	5.0
Well Constr Permit:	896396	Range ID:	16.0
WCP Status:	6	SPFWE:	420787.67156382
Well No:	0	SPFWN:	1298336.80248279
License No:	9443	GIS Update:	14-Dec-2020
Permit Issued:	14-Dec-2020	Last Update:	28-Dec-2020
Data Collect Site:	NO	Township I:	30.0
Water Use Permit:	NO	UTM Easting:	329857.36337243
Well Drill:		UTM Northing:	3087718.81996776
Well Depth:	0.0	Point X:	-82.7287687693385
Well Casing:	1.0	Point Y:	27.9035424303414
Casing to:	0.0	Latitude:	27 54 12.75
Static Water:	0.0	Longitude:	82 43 43.57
Contractor:	Ambient Technologies, Inc.		
Site Name:	Proposed WCP Well		
Owner Name:	Fl Dept Of Trans & City Of St		
WCP Sites:	http://www38.swfwmd.state.fl.us/Support/WCP/WcpDetail.aspx?permit=896396		
Well Use:	PLUGGED		
Well Located:			
Well Located 1:	66TH ST N		
Well Located 2:	Largo		

Map Key	Direction	Distance (mi)	Distance (ft)	Elevation (ft)	DB
461	NW	0.80	4,214.48	14.36	WATER WELLS

Site ID:	950154	Section ID:	5.0
Well Constr Permit:	896396	Range ID:	16.0
WCP Status:	6	SPFWE:	420787.67156382
Well No:	0	SPFWN:	1298336.80248279
License No:	9443	GIS Update:	14-Dec-2020
Permit Issued:	14-Dec-2020	Last Update:	28-Dec-2020
Data Collect Site:	NO	Township I:	30.0
Water Use Permit:	NO	UTM Easting:	329857.36337243
Well Drill:		UTM Northing:	3087718.81996776
Well Depth:	0.0	Point X:	-82.7287687693385
Well Casing:	1.0	Point Y:	27.9035424303414
Casing to:	0.0	Latitude:	27 54 12.75
Static Water:	0.0	Longitude:	82 43 43.57
Contractor:	Ambient Technologies, Inc.		
Site Name:	Proposed WCP Well		

Wells and Additional Sources Detail Report

Owner Name:	Fl Dept Of Trans & City Of St
WCP Sites:	http://www38.swfwmd.state.fl.us/Support/WCP/WcpDetail.aspx?permit=896396
Well Use:	PLUGGED
Well Located:	
Well Located 1:	66TH ST N
Well Located 2:	Largo

Map Key	Direction	Distance (mi)	Distance (ft)	Elevation (ft)	DB
461	NW	0.80	4,214.48	14.36	WATER WELLS

Site ID:	950152	Section ID:	5.0
Well Constr Permit:	896396	Range ID:	16.0
WCP Status:	6	SPFWE:	420787.67156382
Well No:	0	SPFWN:	1298336.80248279
License No:	9443	GIS Update:	14-Dec-2020
Permit Issued:	14-Dec-2020	Last Update:	28-Dec-2020
Data Collect Site:	NO	Township I:	30.0
Water Use Permit:	NO	UTM Easting:	329857.36337243
Well Drill:		UTM Northing:	3087718.81996776
Well Depth:	0.0	Point X:	-82.7287687693385
Well Casing:	1.0	Point Y:	27.9035424303414
Casing to:	0.0	Latitude:	27 54 12.75
Static Water:	0.0	Longitude:	82 43 43.57
Contractor:	Ambient Technologies, Inc.		
Site Name:	Proposed WCP Well		
Owner Name:	Fl Dept Of Trans & City Of St		
WCP Sites:	http://www38.swfwmd.state.fl.us/Support/WCP/WcpDetail.aspx?permit=896396		
Well Use:	PLUGGED		
Well Located:			
Well Located 1:	66TH ST N		
Well Located 2:	Largo		

Map Key	Direction	Distance (mi)	Distance (ft)	Elevation (ft)	DB
461	NW	0.80	4,214.48	14.36	WATER WELLS

Site ID:	950155	Section ID:	5.0
Well Constr Permit:	896396	Range ID:	16.0
WCP Status:	6	SPFWE:	420787.67156382
Well No:	0	SPFWN:	1298336.80248279
License No:	9443	GIS Update:	14-Dec-2020
Permit Issued:	14-Dec-2020	Last Update:	28-Dec-2020
Data Collect Site:	NO	Township I:	30.0
Water Use Permit:	NO	UTM Easting:	329857.36337243
Well Drill:		UTM Northing:	3087718.81996776
Well Depth:	0.0	Point X:	-82.7287687693385
Well Casing:	1.0	Point Y:	27.9035424303414

Casing to:	0.0	Latitude:	27 54 12.75
Static Water:	0.0	Longitude:	82 43 43.57
Contractor:	Ambient Technologies, Inc.		
Site Name:	Proposed WCP Well		
Owner Name:	Fl Dept Of Trans & City Of St		
WCP Sites:	http://www38.swfwmd.state.fl.us/Support/WCP/WcpDetail.aspx?permit=896396		
Well Use:	PLUGGED		
Well Located:			
Well Located 1:	66TH ST N		
Well Located 2:	Largo		

Map Key	Direction	Distance (mi)	Distance (ft)	Elevation (ft)	DB
461	NW	0.80	4,214.48	14.36	WATER WELLS

Site ID:	950149	Section ID:	5.0
Well Constr Permit:	896396	Range ID:	16.0
WCP Status:	6	SPFWE:	420789.40766345
Well No:	2	SPFWN:	1298338.19153755
License No:	9443	GIS Update:	28-Dec-2020
Permit Issued:	14-Dec-2020	Last Update:	28-Dec-2020
Data Collect Site:	NO	Township I:	30.0
Water Use Permit:	NO	UTM Easting:	329857.89595321
Well Drill:	PLUGGED BY APPROVED METHOD	UTM Northing:	3087719.23899476
Well Depth:	12.0	Point X:	-82.7287634196985
Well Casing:	1.0	Point Y:	27.9035462784623
Casing to:	12.0	Latitude:	27 54 12.77
Static Water:	0.0	Longitude:	82 43 43.55
Contractor:	Ambient Technologies, Inc.		
Site Name:	Proposed WCP Well		
Owner Name:	Fl Dept Of Trans & City Of St		
WCP Sites:	http://www38.swfwmd.state.fl.us/Support/WCP/WcpDetail.aspx?permit=896396		
Well Use:	PLUGGED		
Well Located:			
Well Located 1:	66TH ST N		
Well Located 2:	Largo		

Map Key	Direction	Distance (mi)	Distance (ft)	Elevation (ft)	DB
462	SW	0.79	4,164.25	16.36	WATER WELLS

Site ID:	869063	Section ID:	8.0
Well Constr Permit:	852279	Range ID:	16.0
WCP Status:	6	SPFWE:	421925.64877329
Well No:	3	SPFWN:	1291490.28227207
License No:	2613	GIS Update:	30-Jun-2016
Permit Issued:	13-Jun-2016	Last Update:	30-Jun-2016

Data Collect Site:	NO	Township I:	30.0
Water Use Permit:	NO	UTM Easting:	330187.14622488
Well Drill:	AUGER	UTM Northing:	3085629.33258632
Well Depth:	12.0	Point X:	-82.7251201429211
Well Casing:	2.0	Point Y:	27.884730291826
Casing to:	2.0	Latitude:	27 53 05.03
Static Water:	5.0	Longitude:	82 43 30.43
Contractor:	PREFERRED DRILLING SOLUTION INC		
Site Name:	Proposed WCP Well		
Owner Name:	O"HANRAHAN, E J SR TRE		
WCP Sites:	http://www38.swfwmd.state.fl.us/Support/WCP/WcpDetail.aspx?permit=852279		
Well Use:	MONITOR		
Well Located:			
Well Located 1:	6414 125TH AVE		
Well Located 2:	LARGO		

Map Key	Direction	Distance (mi)	Distance (ft)	Elevation (ft)	DB
463	SW	0.80	4,206.31	16.75	WATER WELLS

Site ID:	869064	Section ID:	8.0
Well Constr Permit:	852279	Range ID:	16.0
WCP Status:	6	SPFWE:	421936.49946773
Well No:	4	SPFWN:	1291431.2544943
License No:	2613	GIS Update:	30-Jun-2016
Permit Issued:	13-Jun-2016	Last Update:	30-Jun-2016
Data Collect Site:	NO	Township I:	30.0
Water Use Permit:	NO	UTM Easting:	330190.30634376
Well Drill:	AUGER	UTM Northing:	3085611.31534417
Well Depth:	12.0	Point X:	-82.7250854750347
Well Casing:	2.0	Point Y:	27.8845681177917
Casing to:	2.0	Latitude:	27 53 04.45
Static Water:	5.0	Longitude:	82 43 30.31
Contractor:	PREFERRED DRILLING SOLUTION INC		
Site Name:	Proposed WCP Well		
Owner Name:	O"HANRAHAN, E J SR TRE		
WCP Sites:	http://www38.swfwmd.state.fl.us/Support/WCP/WcpDetail.aspx?permit=852279		
Well Use:	MONITOR		
Well Located:			
Well Located 1:	6414 125TH AVE		
Well Located 2:	LARGO		

Map Key	Direction	Distance (mi)	Distance (ft)	Elevation (ft)	DB
464	S	0.82	4,322.81	5.29	WATER WELLS

Site ID:	108036	Section ID:	8.0
Well Constr Permit:	371528	Range ID:	17.0

WCP Status:	6	SPFWE:	424821.64544
Well No:	1	SPFWN:	1290561.226331
License No:	1747	GIS Update:	21-Feb-2020
Permit Issued:	14-Jan-1982	Last Update:	13-Jan-2007
Data Collect Site:	NO	Township I:	30.0
Water Use Permit:	NO	UTM Easting:	331067.462752
Well Drill:	ROTARY	UTM Northing:	3085338.971905
Well Depth:	165.0	Point X:	-82.716139014131
Well Casing:	4.0	Point Y:	27.8822218571623
Casing to:	118.0	Latitude:	27 52 55.99
Static Water:	0.0	Longitude:	82 42 58.10
Contractor:	GEOTECHNICAL ENTERPRISES, INC.		
Site Name:	371528 - 1		
Owner Name:	Earl E Stebbins		
WCP Sites:	http://www38.swfwmd.state.fl.us/Support/WCP/WcpDetail.aspx?permit=371528		
Well Use:	ESSENTIAL SERVICES (FIRE PROTECTION)		
Well Located:			
Well Located 1:	12290 US 19 S		
Well Located 2:			

Map Key	Direction	Distance (mi)	Distance (ft)	Elevation (ft)	DB
465	NNW	0.79	4,168.75	14.41	WATER WELLS

Site ID:	21213	Section ID:	32.0
Well Constr Permit:	397770	Range ID:	16.0
WCP Status:	6	SPFWE:	423523.851119
Well No:	1	SPFWN:	1300274.70953
License No:	1979	GIS Update:	19-Jan-2012
Permit Issued:	31-Oct-1984	Last Update:	13-Jan-2007
Data Collect Site:	YES	Township I:	29.0
Water Use Permit:	NO	UTM Easting:	330696.110911
Well Drill:	ROTARY	UTM Northing:	3088302.63219
Well Depth:	16.0	Point X:	-82.7203329995746
Well Casing:	6.0	Point Y:	27.9089169996239
Casing to:	10.0	Latitude:	27 54 32.10
Static Water:	9.0	Longitude:	82 43 13.20
Contractor:	JAMES LAVENDER		
Site Name:	ROMP TR 13-2X Surf Aq Monitor		
Owner Name:	Southwest Fla Water Mgt District / Attn: Allen Milligan		
WCP Sites:	http://www38.swfwmd.state.fl.us/Support/WCP/WcpDetail.aspx?permit=397770		
Well Use:	MONITOR		
Well Located:			
Well Located 1:	2379 BROAD ST		
Well Located 2:			

Map Key	Direction	Distance (mi)	Distance (ft)	Elevation (ft)	DB

Map Key	Direction	Distance (mi)	Distance (ft)	Elevation (ft)	DB
466	NNW	0.79	4,171.22	14.41	WATER WELLS

Site ID:	21212	Section ID:	32.0
Well Constr Permit:	398981	Range ID:	16.0
WCP Status:	6	SPFWE:	423514.80783
Well No:	1	SPFWN:	1300274.76301
License No:	1979	GIS Update:	19-Jan-2012
Permit Issued:	14-Dec-1984	Last Update:	13-Jan-2007
Data Collect Site:	YES	Township I:	29.0
Water Use Permit:	NO	UTM Easting:	330693.354872
Well Drill:	ROTARY	UTM Northing:	3088302.67102
Well Depth:	280.0	Point X:	-82.7203609995209
Well Casing:	10.0	Point Y:	27.9089170003317
Casing to:	269.0	Latitude:	27 54 32.10
Static Water:	11.0	Longitude:	82 43 13.30
Contractor:	JAMES LAVENDER		
Site Name:	ROMP TR 13-2X U Fldn Aq (Swnn) Monitor 1		
Owner Name:	Southwest Fla Water Mgt District / Attn: Allen Milligan		
WCP Sites:	http://www38.swfwmd.state.fl.us/Support/WCP/WcpDetail.aspx?permit=398981		
Well Use:	MONITOR		
Well Located:			
Well Located 1:	2379 BROAD ST		
Well Located 2:			

Map Key	Direction	Distance (mi)	Distance (ft)	Elevation (ft)	DB
467	NNW	0.79	4,173.72	14.47	WATER WELLS

Site ID:	21214	Section ID:	32.0
Well Constr Permit:	397771	Range ID:	16.0
WCP Status:	6	SPFWE:	423505.764213
Well No:	1	SPFWN:	1300274.81616
License No:	1979	GIS Update:	19-Jan-2012
Permit Issued:	31-Oct-1984	Last Update:	13-Jan-2007
Data Collect Site:	YES	Township I:	29.0
Water Use Permit:	NO	UTM Easting:	330690.598733
Well Drill:	ROTARY	UTM Northing:	3088302.70974
Well Depth:	550.0	Point X:	-82.7203890004769
Well Casing:	10.0	Point Y:	27.908917000126
Casing to:	530.0	Latitude:	27 54 32.10
Static Water:	0.0	Longitude:	82 43 13.40
Contractor:	JAMES LAVENDER		
Site Name:	ROMP TR 13-2X U Fldn Aq (Swnn) Monitor 2		
Owner Name:	Southwest Fla Water Mgt District / Attn: Allen Milligan		
WCP Sites:	http://www38.swfwmd.state.fl.us/Support/WCP/WcpDetail.aspx?permit=397771		
Well Use:	MONITOR		
Well Located:			

Well Located 1: 2379 BROAD ST
Well Located 2:

Map Key	Direction	Distance (mi)	Distance (ft)	Elevation (ft)	DB
469	NNW	0.79	4,196.52	14.36	WATER WELLS

Site ID:	445719	Section ID:	32.0
Well Constr Permit:	646032	Range ID:	16.0
WCP Status:	6	SPFWE:	423273.58980884
Well No:	1	SPFWN:	1300224.77262068
License No:	11136	GIS Update:	25-May-2005
Permit Issued:	19-Dec-2000	Last Update:	13-Jan-2007
Data Collect Site:	NO	Township I:	29.0
Water Use Permit:	NO	UTM Easting:	330619.713
Well Drill:	PLUGGED BY APPROVED METHOD	UTM Northing:	3088288.036
Well Depth:	15.0	Point X:	-82.7211069239349
Well Casing:	2.0	Point Y:	27.9087756000159
Casing to:	15.0	Latitude:	27 54 31.59
Static Water:	0.0	Longitude:	82 43 15.98
Contractor:	MICHAEL R FISHER		
Site Name:	646032 - 1		
Owner Name:	A & M Investments #405 W Inc		
WCP Sites:	http://www38.swfwmd.state.fl.us/Support/WCP/WcpDetail.aspx?permit=646032		
Well Use:	PLUGGED		
Well Located:			
Well Located 1:	6201 150TH AVE N		
Well Located 2:			

Map Key	Direction	Distance (mi)	Distance (ft)	Elevation (ft)	DB
469	NNW	0.79	4,196.52	14.36	WATER WELLS

Site ID:	445722	Section ID:	32.0
Well Constr Permit:	646032	Range ID:	16.0
WCP Status:	6	SPFWE:	423273.58980884
Well No:	4	SPFWN:	1300224.77262068
License No:	11136	GIS Update:	25-May-2005
Permit Issued:	19-Dec-2000	Last Update:	13-Jan-2007
Data Collect Site:	NO	Township I:	29.0
Water Use Permit:	NO	UTM Easting:	330619.713
Well Drill:	PLUGGED BY APPROVED METHOD	UTM Northing:	3088288.036
Well Depth:	15.0	Point X:	-82.7211069239349
Well Casing:	2.0	Point Y:	27.9087756000159
Casing to:	15.0	Latitude:	27 54 31.59
Static Water:	0.0	Longitude:	82 43 15.98
Contractor:	MICHAEL R FISHER		

Wells and Additional Sources Detail Report

Site Name:	646032 - 4
Owner Name:	A & M Investments #405 W Inc
WCP Sites:	http://www38.swfwmd.state.fl.us/Support/WCP/WcpDetail.aspx?permit=646032
Well Use:	PLUGGED
Well Located:	
Well Located 1:	6201 150TH AVE N
Well Located 2:	

Map Key	Direction	Distance (mi)	Distance (ft)	Elevation (ft)	DB
469	NNW	0.79	4,196.52	14.36	WATER WELLS

Site ID:	445721	Section ID:	32.0
Well Constr Permit:	646032	Range ID:	16.0
WCP Status:	6	SPFWE:	423273.58980884
Well No:	3	SPFWN:	1300224.77262068
License No:	11136	GIS Update:	25-May-2005
Permit Issued:	19-Dec-2000	Last Update:	13-Jan-2007
Data Collect Site:	NO	Township I:	29.0
Water Use Permit:	NO	UTM Easting:	330619.713
Well Drill:	PLUGGED BY APPROVED METHOD	UTM Northing:	3088288.036
Well Depth:	15.0	Point X:	-82.7211069239349
Well Casing:	2.0	Point Y:	27.9087756000159
Casing to:	15.0	Latitude:	27 54 31.59
Static Water:	0.0	Longitude:	82 43 15.98
Contractor:	MICHAEL R FISHER		
Site Name:	646032 - 3		
Owner Name:	A & M Investments #405 W Inc		
WCP Sites:	http://www38.swfwmd.state.fl.us/Support/WCP/WcpDetail.aspx?permit=646032		
Well Use:	PLUGGED		
Well Located:			
Well Located 1:	6201 150TH AVE N		
Well Located 2:			

Map Key	Direction	Distance (mi)	Distance (ft)	Elevation (ft)	DB
469	NNW	0.79	4,196.52	14.36	WATER WELLS

Site ID:	445720	Section ID:	32.0
Well Constr Permit:	646032	Range ID:	16.0
WCP Status:	6	SPFWE:	423273.58980884
Well No:	2	SPFWN:	1300224.77262068
License No:	11136	GIS Update:	25-May-2005
Permit Issued:	19-Dec-2000	Last Update:	13-Jan-2007
Data Collect Site:	NO	Township I:	29.0
Water Use Permit:	NO	UTM Easting:	330619.713
Well Drill:	PLUGGED BY APPROVED METHOD	UTM Northing:	3088288.036

Well Depth:	15.0	Point X:	-82.7211069239349
Well Casing:	2.0	Point Y:	27.9087756000159
Casing to:	15.0	Latitude:	27 54 31.59
Static Water:	0.0	Longitude:	82 43 15.98
Contractor:	MICHAEL R FISHER		
Site Name:	646032 - 2		
Owner Name:	A & M Investments #405 W Inc		
WCP Sites:	http://www38.swfwmd.state.fl.us/Support/WCP/WcpDetail.aspx?permit=646032		
Well Use:	PLUGGED		
Well Located:			
Well Located 1:	6201 150TH AVE N		
Well Located 2:			

Map Key	Direction	Distance (mi)	Distance (ft)	Elevation (ft)	DB
470	SW	0.81	4,293.68	16.74	WATER WELLS

Site ID:	705730	Section ID:	8.0
Well Constr Permit:	770591	Range ID:	16.0
WCP Status:	6	SPFWE:	421501.49197509
Well No:	0	SPFWN:	1291661.09289768
License No:	9292	GIS Update:	24-Jan-2008
Permit Issued:	24-Jan-2008	Last Update:	24-Jan-2008
Data Collect Site:	NO	Township I:	30.0
Water Use Permit:	NO	UTM Easting:	330058.29858276
Well Drill:		UTM Northing:	3085682.44716432
Well Depth:	0.0	Point X:	-82.7264362192876
Well Casing:	1.25	Point Y:	27.8851931796199
Casing to:	0.0	Latitude:	27 53 06.70
Static Water:	0.0	Longitude:	82 43 35.17
Contractor:	POOLE DRILLING COMPANY INC		
Site Name:	Proposed WCP Well		
Owner Name:	Commercial Fire		
WCP Sites:	http://www38.swfwmd.state.fl.us/Support/WCP/WcpDetail.aspx?permit=770591		
Well Use:	IRRIGATION		
Well Located:			
Well Located 1:	6510 125TH AVE N		
Well Located 2:	N/A		

Map Key	Direction	Distance (mi)	Distance (ft)	Elevation (ft)	DB
470	SW	0.81	4,293.68	16.74	WATER WELLS

Site ID:	705732	Section ID:	8.0
Well Constr Permit:	770591	Range ID:	16.0
WCP Status:	6	SPFWE:	421501.49197509
Well No:	0	SPFWN:	1291661.09289768
License No:	9292	GIS Update:	24-Jan-2008

Permit Issued:	24-Jan-2008	Last Update:	24-Jan-2008
Data Collect Site:	NO	Township I:	30.0
Water Use Permit:	NO	UTM Easting:	330058.29858276
Well Drill:		UTM Northing:	3085682.44716432
Well Depth:	0.0	Point X:	-82.7264362192876
Well Casing:	1.25	Point Y:	27.8851931796199
Casing to:	0.0	Latitude:	27 53 06.70
Static Water:	0.0	Longitude:	82 43 35.17
Contractor:	POOLE DRILLING COMPANY INC		
Site Name:	Proposed WCP Well		
Owner Name:	Commercial Fire		
WCP Sites:	http://www38.swfwmd.state.fl.us/Support/WCP/WcpDetail.aspx?permit=770591		
Well Use:	IRRIGATION		
Well Located:			
Well Located 1:	6510 125TH AVE N		
Well Located 2:	N/A		

Map Key	Direction	Distance (mi)	Distance (ft)	Elevation (ft)	DB
470	SW	0.81	4,293.68	16.74	WATER WELLS

Site ID:	705731	Section ID:	8.0
Well Constr Permit:	770591	Range ID:	16.0
WCP Status:	6	SPFWE:	421501.49197509
Well No:	0	SPFWN:	1291661.09289768
License No:	9292	GIS Update:	24-Jan-2008
Permit Issued:	24-Jan-2008	Last Update:	24-Jan-2008
Data Collect Site:	NO	Township I:	30.0
Water Use Permit:	NO	UTM Easting:	330058.29858276
Well Drill:		UTM Northing:	3085682.44716432
Well Depth:	0.0	Point X:	-82.7264362192876
Well Casing:	1.25	Point Y:	27.8851931796199
Casing to:	0.0	Latitude:	27 53 06.70
Static Water:	0.0	Longitude:	82 43 35.17
Contractor:	POOLE DRILLING COMPANY INC		
Site Name:	Proposed WCP Well		
Owner Name:	Commercial Fire		
WCP Sites:	http://www38.swfwmd.state.fl.us/Support/WCP/WcpDetail.aspx?permit=770591		
Well Use:	IRRIGATION		
Well Located:			
Well Located 1:	6510 125TH AVE N		
Well Located 2:	N/A		

Map Key	Direction	Distance (mi)	Distance (ft)	Elevation (ft)	DB
470	SW	0.81	4,293.68	16.74	WATER WELLS

Site ID:	705727	Section ID:	8.0

Well Constr Permit:	770591	Range ID:	16.0
WCP Status:	6	SPFWE:	421501.49197509
Well No:	2	SPFWN:	1291661.09289768
License No:	9292	GIS Update:	24-Jan-2008
Permit Issued:	24-Jan-2008	Last Update:	24-Jan-2008
Data Collect Site:	NO	Township I:	30.0
Water Use Permit:	NO	UTM Easting:	330058.29858276
Well Drill:	JETTED	UTM Northing:	3085682.44716432
Well Depth:	22.0	Point X:	-82.7264362192876
Well Casing:	1.25	Point Y:	27.8851931796199
Casing to:	14.0	Latitude:	27 53 06.70
Static Water:	18.0	Longitude:	82 43 35.17
Contractor:	POOLE DRILLING COMPANY INC		
Site Name:	Proposed WCP Well		
Owner Name:	Commercial Fire		
WCP Sites:	http://www38.swfwmd.state.fl.us/Support/WCP/WcpDetail.aspx?permit=770591		
Well Use:	IRRIGATION		
Well Located:			
Well Located 1:	6510 125TH AVE N		
Well Located 2:	N/A		

Map Key	Direction	Distance (mi)	Distance (ft)	Elevation (ft)	DB
470	SW	0.81	4,293.68	16.74	WATER WELLS

Site ID:	705728	Section ID:	8.0
Well Constr Permit:	770591	Range ID:	16.0
WCP Status:	6	SPFWE:	421501.49197509
Well No:	3	SPFWN:	1291661.09289768
License No:	9292	GIS Update:	24-Jan-2008
Permit Issued:	24-Jan-2008	Last Update:	24-Jan-2008
Data Collect Site:	NO	Township I:	30.0
Water Use Permit:	NO	UTM Easting:	330058.29858276
Well Drill:	JETTED	UTM Northing:	3085682.44716432
Well Depth:	22.0	Point X:	-82.7264362192876
Well Casing:	1.25	Point Y:	27.8851931796199
Casing to:	14.0	Latitude:	27 53 06.70
Static Water:	18.0	Longitude:	82 43 35.17
Contractor:	POOLE DRILLING COMPANY INC		
Site Name:	Proposed WCP Well		
Owner Name:	Commercial Fire		
WCP Sites:	http://www38.swfwmd.state.fl.us/Support/WCP/WcpDetail.aspx?permit=770591		
Well Use:	IRRIGATION		
Well Located:			
Well Located 1:	6510 125TH AVE N		
Well Located 2:	N/A		

Map Key	Direction	Distance (mi)	Distance (ft)	Elevation (ft)	DB

470	SW	0.81	4,293.68	16.74	WATER WELLS

Site ID:	705729	Section ID:	8.0
Well Constr Permit:	770591	Range ID:	16.0
WCP Status:	6	SPFWE:	421501.49197509
Well No:	4	SPFWN:	1291661.09289768
License No:	9292	GIS Update:	24-Jan-2008
Permit Issued:	24-Jan-2008	Last Update:	24-Jan-2008
Data Collect Site:	NO	Township I:	30.0
Water Use Permit:	NO	UTM Easting:	330058.29858276
Well Drill:	JETTED	UTM Northing:	3085682.44716432
Well Depth:	22.0	Point X:	-82.7264362192876
Well Casing:	1.25	Point Y:	27.8851931796199
Casing to:	14.0	Latitude:	27 53 06.70
Static Water:	18.0	Longitude:	82 43 35.17
Contractor:	POOLE DRILLING COMPANY INC		
Site Name:	Proposed WCP Well		
Owner Name:	Commercial Fire		
WCP Sites:	http://www38.swfwmd.state.fl.us/Support/WCP/WcpDetail.aspx?permit=770591		
Well Use:	IRRIGATION		
Well Located:			
Well Located 1:	6510 125TH AVE N		
Well Located 2:	N/A		

Map Key	Direction	Distance (mi)	Distance (ft)	Elevation (ft)	DB
470	SW	0.81	4,293.68	16.74	WATER WELLS

Site ID:	705726	Section ID:	8.0
Well Constr Permit:	770591	Range ID:	16.0
WCP Status:	6	SPFWE:	421501.49197509
Well No:	1	SPFWN:	1291661.09289768
License No:	9292	GIS Update:	24-Jan-2008
Permit Issued:	24-Jan-2008	Last Update:	24-Jan-2008
Data Collect Site:	NO	Township I:	30.0
Water Use Permit:	NO	UTM Easting:	330058.29858276
Well Drill:	JETTED	UTM Northing:	3085682.44716432
Well Depth:	22.0	Point X:	-82.7264362192876
Well Casing:	1.25	Point Y:	27.8851931796199
Casing to:	14.0	Latitude:	27 53 06.70
Static Water:	18.0	Longitude:	82 43 35.17
Contractor:	POOLE DRILLING COMPANY INC		
Site Name:	Proposed WCP Well		
Owner Name:	Commercial Fire		
WCP Sites:	http://www38.swfwmd.state.fl.us/Support/WCP/WcpDetail.aspx?permit=770591		
Well Use:	IRRIGATION		

Well Located:	
Well Located 1:	6510 125TH AVE N
Well Located 2:	N/A

Map Key	Direction	Distance (mi)	Distance (ft)	Elevation (ft)	DB
470	SW	0.81	4,293.68	16.74	WATER WELLS

Site ID:	705733	Section ID:	8.0
Well Constr Permit:	770591	Range ID:	16.0
WCP Status:	6	SPFWE:	421501.49197509
Well No:	0	SPFWN:	1291661.09289768
License No:	9292	GIS Update:	24-Jan-2008
Permit Issued:	24-Jan-2008	Last Update:	24-Jan-2008
Data Collect Site:	NO	Township I:	30.0
Water Use Permit:	NO	UTM Easting:	330058.29858276
Well Drill:		UTM Northing:	3085682.44716432
Well Depth:	0.0	Point X:	-82.7264362192876
Well Casing:	1.25	Point Y:	27.8851931796199
Casing to:	0.0	Latitude:	27 53 06.70
Static Water:	0.0	Longitude:	82 43 35.17
Contractor:	POOLE DRILLING COMPANY INC		
Site Name:	Proposed WCP Well		
Owner Name:	Commercial Fire		
WCP Sites:	http://www38.swfwmd.state.fl.us/Support/WCP/WcpDetail.aspx?permit=770591		
Well Use:	IRRIGATION		
Well Located:			
Well Located 1:	6510 125TH AVE N		
Well Located 2:	N/A		

Map Key	Direction	Distance (mi)	Distance (ft)	Elevation (ft)	DB
471	SW	0.82	4,353.81	16.32	WATER WELLS

Site ID:	470913	Section ID:	7.0
Well Constr Permit:	662913	Range ID:	16.0
WCP Status:	6	SPFWE:	420617.18272009
Well No:	1	SPFWN:	1292622.76879584
License No:	2862	GIS Update:	25-May-2005
Permit Issued:	28-Dec-2001	Last Update:	13-Jan-2007
Data Collect Site:	NO	Township I:	30.0
Water Use Permit:	NO	UTM Easting:	329791.176
Well Drill:	ROTARY	UTM Northing:	3085977.744
Well Depth:	120.0	Point X:	-82.729191252514
Well Casing:	4.0	Point Y:	27.8878237316639
Casing to:	90.0	Latitude:	27 53 16.17
Static Water:	12.0	Longitude:	82 43 45.09
Contractor:	JOHN WILLIAMS SPRINKLERS INC.		

Wells and Additional Sources Detail Report

Site Name:	662913 - 1
Owner Name:	Racetrac Petroleum Inc
WCP Sites:	http://www38.swfwmd.state.fl.us/Support/WCP/WcpDetail.aspx?permit=662913
Well Use:	IRRIGATION
Well Located:	
Well Located 1:	12574 66TH ST
Well Located 2:	

Map Key	Direction	Distance (mi)	Distance (ft)	Elevation (ft)	DB
472	NNW	0.81	4,293.65	14.19	WATER WELLS

Site ID:	863099	Section ID:	5.0
Well Constr Permit:	849477	Range ID:	16.0
WCP Status:	6	SPFWE:	422713.95587209
Well No:	5	SPFWN:	1300091.48381348
License No:	7142	GIS Update:	29-Jun-2016
Permit Issued:	16-Feb-2016	Last Update:	29-Jun-2016
Data Collect Site:	NO	Township I:	30.0
Water Use Permit:	NO	UTM Easting:	330448.8183362
Well Drill:	AUGER	UTM Northing:	3088248.8067694
Well Depth:	12.0	Point X:	-82.7228371697621
Well Casing:	2.0	Point Y:	27.9083999232631
Casing to:	2.0	Latitude:	27 54 30.24
Static Water:	7.0	Longitude:	82 43 22.21
Contractor:	TRANSAMERICAN DRILLING & TESTING		
Site Name:	Proposed WCP Well		
Owner Name:	PIECES OF EIGHT LLC		
WCP Sites:	http://www38.swfwmd.state.fl.us/Support/WCP/WcpDetail.aspx?permit=849477		
Well Use:	MONITOR		
Well Located:			
Well Located 1:	6300 150TH AVE N		
Well Located 2:	N/A		

Map Key	Direction	Distance (mi)	Distance (ft)	Elevation (ft)	DB
473	SE	0.83	4,370.07	14.13	WATER WELLS

Site ID:	396260	Section ID:	9.0
Well Constr Permit:	608507	Range ID:	16.0
WCP Status:	6	SPFWE:	428431.07654109
Well No:	1	SPFWN:	1292085.61862343
License No:	1498	GIS Update:	25-May-2005
Permit Issued:	24-Jul-1998	Last Update:	13-Jan-2007
Data Collect Site:	NO	Township I:	30.0
Water Use Permit:	NO	UTM Easting:	332171.32
Well Drill:	ROTARY	UTM Northing:	3085794.585
Well Depth:	180.0	Point X:	-82.7049937062136

Well Casing:	4.0	Point Y:	27.8864721610897
Casing to:	140.0	Latitude:	27 53 11.30
Static Water:	0.0	Longitude:	82 42 17.98
Contractor:	POOLE DRILLING COMPANY INC.		
Site Name:	608507 - 1		
Owner Name:	Aerts Construction Co Inc		
WCP Sites:	http://www38.swfwmd.state.fl.us/Support/WCP/WcpDetail.aspx?permit=608507		
Well Use:	IRRIGATION		
Well Located:			
Well Located 1:	5253 126TH AVE N		
Well Located 2:			

Map Key	Direction	Distance (mi)	Distance (ft)	Elevation (ft)	DB
474	SW	0.83	4,358.98	17.57	WATER WELLS

Site ID:	365027	Section ID:	8.0
Well Constr Permit:	584546	Range ID:	16.0
WCP Status:	6	SPFWE:	420967.38510367
Well No:	1	SPFWN:	1292120.04801651
License No:	2823	GIS Update:	25-May-2005
Permit Issued:	17-Oct-1996	Last Update:	13-Jan-2007
Data Collect Site:	NO	Township I:	30.0
Water Use Permit:	NO	UTM Easting:	329896.658
Well Drill:	CABLE TOOL	UTM Northing:	3085823.655
Well Depth:	290.0	Point X:	-82.7280979512765
Well Casing:	4.0	Point Y:	27.8864467727914
Casing to:	155.0	Latitude:	27 53 11.21
Static Water:	18.0	Longitude:	82 43 41.15
Contractor:	SOUTHERN IRR. WELL DRILLING INC		
Site Name:	584546 - 1		
Owner Name:	Suncoast Baptist Assoc		
WCP Sites:	http://www38.swfwmd.state.fl.us/Support/WCP/WcpDetail.aspx?permit=584546		
Well Use:	IRRIGATION		
Well Located:			
Well Located 1:	6559 126TH AVE N		
Well Located 2:			

Map Key	Direction	Distance (mi)	Distance (ft)	Elevation (ft)	DB
475	E	0.88	4,645.19	14.05	WATER WELLS

Site ID:	843393	Section ID:	4.0
Well Constr Permit:	840578	Range ID:	16.0
WCP Status:	6	SPFWE:	429762.87680589
Well No:	1	SPFWN:	1295536.67443936
License No:	2823	GIS Update:	15-Dec-2014
Permit Issued:	16-Dec-2014	Last Update:	07-Mar-2015

Data Collect Site:	NO	Township I:	30.0
Water Use Permit:	NO	UTM Easting:	332585.80902353
Well Drill:	CABLE TOOL	UTM Northing:	3086843.06229356
Well Depth:	150.0	Point X:	-82.7009322856299
Well Casing:	4.0	Point Y:	27.8959850473498
Casing to:	85.0	Latitude:	27 53 45.55
Static Water:	26.0	Longitude:	82 42 03.36
Contractor:	SOUTHERN IRR. WELL DRILLING INC		
Site Name:	Proposed WCP Well		
Owner Name:	Roger Eschenroeder		
WCP Sites:	http://www38.swfwmd.state.fl.us/Support/WCP/WcpDetail.aspx?permit=840578		
Well Use:	IRRIGATION - LANDSCAPE		
Well Located:			
Well Located 1:	13620 49th St N		
Well Located 2:	Clearwater		

Map Key	Direction	Distance (mi)	Distance (ft)	Elevation (ft)	DB
476	NNW	0.82	4,333.18	14.16	WATER WELLS

Site ID:	863097	Section ID:	5.0
Well Constr Permit:	849477	Range ID:	16.0
WCP Status:	6	SPFWE:	422712.21976098
Well No:	3	SPFWN:	1300134.88659126
License No:	7142	GIS Update:	29-Jun-2016
Permit Issued:	16-Feb-2016	Last Update:	29-Jun-2016
Data Collect Site:	NO	Township I:	30.0
Water Use Permit:	NO	UTM Easting:	330448.39731856
Well Drill:	AUGER	UTM Northing:	3088262.03919928
Well Depth:	12.0	Point X:	-82.7228433377843
Well Casing:	2.0	Point Y:	27.9085192702957
Casing to:	2.0	Latitude:	27 54 30.67
Static Water:	7.0	Longitude:	82 43 22.24
Contractor:	TRANSAMERICAN DRILLING & TESTING		
Site Name:	Proposed WCP Well		
Owner Name:	PIECES OF EIGHT LLC		
WCP Sites:	http://www38.swfwmd.state.fl.us/Support/WCP/WcpDetail.aspx?permit=849477		
Well Use:	MONITOR		
Well Located:			
Well Located 1:	6300 150TH AVE N		
Well Located 2:	N/A		

Map Key	Direction	Distance (mi)	Distance (ft)	Elevation (ft)	DB
477	NNW	0.82	4,342.38	14.20	WATER WELLS

Site ID:	863096	Section ID:	5.0
Well Constr Permit:	849477	Range ID:	16.0

WCP Status:	6	SPFWE:	422647.98364987
Well No:	2	SPFWN:	1300112.31714682
License No:	7142	GIS Update:	29-Jun-2016
Permit Issued:	16-Feb-2016	Last Update:	29-Jun-2016
Data Collect Site:	NO	Township I:	30.0
Water Use Permit:	NO	UTM Easting:	330428.76350629
Well Drill:	AUGER	UTM Northing:	3088255.32058211
Well Depth:	12.0	Point X:	-82.7230418058605
Well Casing:	2.0	Point Y:	27.9084561515594
Casing to:	2.0	Latitude:	27 54 30.44
Static Water:	7.0	Longitude:	82 43 22.95
Contractor:	TRANSAMERICAN DRILLING & TESTING		
Site Name:	Proposed WCP Well		
Owner Name:	PIECES OF EIGHT LLC		
WCP Sites:	http://www38.swfwmd.state.fl.us/Support/WCP/WcpDetail.aspx?permit=849477		
Well Use:	MONITOR		
Well Located:			
Well Located 1:	6300 150TH AVE N		
Well Located 2:	N/A		

Map Key	Direction	Distance (mi)	Distance (ft)	Elevation (ft)	DB
478	SSW	0.83	4,376.09	16.32	WATER WELLS

Site ID:	944574	Section ID:	8.0
Well Constr Permit:	892957	Range ID:	16.0
WCP Status:	6	SPFWE:	422570.94020733
Well No:	1	SPFWN:	1290881.44538761
License No:	9297	GIS Update:	25-Aug-2020
Permit Issued:	25-Aug-2020	Last Update:	27-Aug-2020
Data Collect Site:	NO	Township I:	30.0
Water Use Permit:	NO	UTM Easting:	330382.30012485
Well Drill:	PLUGGED BY APPROVED METHOD	UTM Northing:	3085442.16791887
Well Depth:	165.0	Point X:	-82.7231115744292
Well Casing:	4.0	Point Y:	27.8830662304294
Casing to:	16.0	Latitude:	27 52 59.04
Static Water:	16.0	Longitude:	82 43 23.20
Contractor:	GREEN WELL DRILLING LLC		
Site Name:	Proposed WCP Well		
Owner Name:	CYPRESS BUSINESS PARK LLC		
WCP Sites:	http://www38.swfwmd.state.fl.us/Support/WCP/WcpDetail.aspx?permit=892957		
Well Use:	PLUGGED		
Well Located:			
Well Located 1:	12300 62ND ST		
Well Located 2:	Largo		

Map Key	Direction	Distance (mi)	Distance (ft)	Elevation (ft)	DB

479	SW	0.83	4,389.81	17.45	WATER WELLS

Site ID:	600649	Section ID:	8.0
Well Constr Permit:	750190	Range ID:	16.0
WCP Status:	6	SPFWE:	421263.46325167
Well No:	2	SPFWN:	1291750.99298034
License No:	11093	GIS Update:	27-Oct-2006
Permit Issued:	26-Oct-2006	Last Update:	13-Jan-2007
Data Collect Site:	NO	Township I:	30.0
Water Use Permit:	NO	UTM Easting:	329985.977
Well Drill:	PLUGGED BY APPROVED METHOD	UTM Northing:	3085710.439
Well Depth:	12.0	Point X:	-82.7271746703592
Well Casing:	2.0	Point Y:	27.8854365574347
Casing to:	12.0	Latitude:	27 53 07.57
Static Water:	5.0	Longitude:	82 43 37.83
Contractor:	NATIONAL ENV TECHNOLOGY INC		
Site Name:	750190 - 2		
Owner Name:	Merit Electric Co		
WCP Sites:	http://www38.swfwmd.state.fl.us/Support/WCP/WcpDetail.aspx?permit=750190		
Well Use:	PLUGGED		
Well Located:			
Well Located 1:	6510 125TH AVENUE NORTH, LARGO		
Well Located 2:			

Map Key	Direction	Distance (mi)	Distance (ft)	Elevation (ft)	DB
479	SW	0.83	4,389.81	17.45	WATER WELLS

Site ID:	600655	Section ID:	8.0
Well Constr Permit:	750190	Range ID:	16.0
WCP Status:	6	SPFWE:	421263.46325167
Well No:	8	SPFWN:	1291750.99298034
License No:	11093	GIS Update:	01-Nov-2006
Permit Issued:	26-Oct-2006	Last Update:	13-Jan-2007
Data Collect Site:	NO	Township I:	30.0
Water Use Permit:	NO	UTM Easting:	329985.977
Well Drill:	PLUGGED BY APPROVED METHOD	UTM Northing:	3085710.439
Well Depth:	0.0	Point X:	-82.7271746703592
Well Casing:	2.0	Point Y:	27.8854365574347
Casing to:	0.0	Latitude:	27 53 07.57
Static Water:	0.0	Longitude:	82 43 37.83
Contractor:	NATIONAL ENV TECHNOLOGY INC		
Site Name:	750190 - 8		
Owner Name:	Merit Electric Co		
WCP Sites:	http://www38.swfwmd.state.fl.us/Support/WCP/WcpDetail.aspx?permit=750190		
Well Use:	PLUGGED		

Wells and Additional Sources Detail Report

Well Located:	
Well Located 1:	6510 125TH AVENUE NORTH, LARGO
Well Located 2:	

Map Key	Direction	Distance (mi)	Distance (ft)	Elevation (ft)	DB
479	SW	0.83	4,389.81	17.45	WATER WELLS

Site ID:	600640	Section ID:	8.0
Well Constr Permit:	750189	Range ID:	16.0
WCP Status:	6	SPFWE:	421263.46325167
Well No:	1	SPFWN:	1291750.99298034
License No:	11093	GIS Update:	02-Nov-2006
Permit Issued:	26-Oct-2006	Last Update:	13-Jan-2007
Data Collect Site:	NO	Township I:	30.0
Water Use Permit:	NO	UTM Easting:	329985.977
Well Drill:	PLUGGED BY APPROVED METHOD	UTM Northing:	3085710.439
Well Depth:	12.0	Point X:	-82.7271746703592
Well Casing:	2.0	Point Y:	27.8854365574347
Casing to:	12.0	Latitude:	27 53 07.57
Static Water:	5.0	Longitude:	82 43 37.83
Contractor:	NATIONAL ENV TECHNOLOGY INC		
Site Name:	750189 - 1		
Owner Name:	Merit Electric Co		
WCP Sites:	http://www38.swfwmd.state.fl.us/Support/WCP/WcpDetail.aspx?permit=750189		
Well Use:	PLUGGED		
Well Located:			
Well Located 1:	6510 125TH AVENUE NORTH, LARGO		
Well Located 2:			

Map Key	Direction	Distance (mi)	Distance (ft)	Elevation (ft)	DB
479	SW	0.83	4,389.81	17.45	WATER WELLS

Site ID:	600642	Section ID:	8.0
Well Constr Permit:	750189	Range ID:	16.0
WCP Status:	6	SPFWE:	421263.46325167
Well No:	3	SPFWN:	1291750.99298034
License No:	11093	GIS Update:	02-Nov-2006
Permit Issued:	26-Oct-2006	Last Update:	13-Jan-2007
Data Collect Site:	NO	Township I:	30.0
Water Use Permit:	NO	UTM Easting:	329985.977
Well Drill:	PLUGGED BY APPROVED METHOD	UTM Northing:	3085710.439
Well Depth:	12.0	Point X:	-82.7271746703592
Well Casing:	2.0	Point Y:	27.8854365574347
Casing to:	12.0	Latitude:	27 53 07.57
Static Water:	5.0	Longitude:	82 43 37.83

Wells and Additional Sources Detail Report

Contractor:	NATIONAL ENV TECHNOLOGY INC
Site Name:	750189 - 3
Owner Name:	Merit Electric Co
WCP Sites:	http://www38.swfwmd.state.fl.us/Support/WCP/WcpDetail.aspx?permit=750189
Well Use:	PLUGGED
Well Located:	
Well Located 1:	6510 125TH AVENUE NORTH, LARGO
Well Located 2:	

Map Key	Direction	Distance (mi)	Distance (ft)	Elevation (ft)	DB
479	SW	0.83	4,389.81	17.45	WATER WELLS

Site ID:	600654	Section ID:	8.0
Well Constr Permit:	750190	Range ID:	16.0
WCP Status:	6	SPFWE:	421263.46325167
Well No:	7	SPFWN:	1291750.99298034
License No:	11093	GIS Update:	01-Nov-2006
Permit Issued:	26-Oct-2006	Last Update:	13-Jan-2007
Data Collect Site:	NO	Township I:	30.0
Water Use Permit:	NO	UTM Easting:	329985.977
Well Drill:	PLUGGED BY APPROVED METHOD	UTM Northing:	3085710.439
Well Depth:	0.0	Point X:	-82.7271746703592
Well Casing:	2.0	Point Y:	27.8854365574347
Casing to:	0.0	Latitude:	27 53 07.57
Static Water:	0.0	Longitude:	82 43 37.83
Contractor:	NATIONAL ENV TECHNOLOGY INC		
Site Name:	750190 - 7		
Owner Name:	Merit Electric Co		
WCP Sites:	http://www38.swfwmd.state.fl.us/Support/WCP/WcpDetail.aspx?permit=750190		
Well Use:	PLUGGED		
Well Located:			
Well Located 1:	6510 125TH AVENUE NORTH, LARGO		
Well Located 2:			

Map Key	Direction	Distance (mi)	Distance (ft)	Elevation (ft)	DB
479	SW	0.83	4,389.81	17.45	WATER WELLS

Site ID:	600660	Section ID:	8.0
Well Constr Permit:	750192	Range ID:	16.0
WCP Status:	7	SPFWE:	421263.46325167
Well No:	4	SPFWN:	1291750.99298034
License No:	11093	GIS Update:	27-Oct-2006
Permit Issued:	26-Oct-2006	Last Update:	13-Jan-2007
Data Collect Site:	NO	Township I:	30.0
Water Use Permit:	NO	UTM Easting:	329985.977

Well Drill:	PLUGGED BY APPROVED METHOD	UTM Northing:	3085710.439
Well Depth:	0.0	Point X:	-82.7271746703592
Well Casing:	2.0	Point Y:	27.8854365574347
Casing to:	0.0	Latitude:	27 53 07.57
Static Water:	0.0	Longitude:	82 43 37.83
Contractor:	NATIONAL ENV TECHNOLOGY INC		
Site Name:	750192 - 4		
Owner Name:	Metro Development Corp-Tampa Bay		
WCP Sites:	http://www38.swfwmd.state.fl.us/Support/WCP/WcpDetail.aspx?permit=750192		
Well Use:	PLUGGED		
Well Located:			
Well Located 1:	6510 125TH AVENUE NORTH, LARGO		
Well Located 2:			

Map Key	Direction	Distance (mi)	Distance (ft)	Elevation (ft)	DB
479	SW	0.83	4,389.81	17.45	WATER WELLS

Site ID:	600661	Section ID:	8.0
Well Constr Permit:	750193	Range ID:	16.0
WCP Status:	7	SPFWE:	421263.46325167
Well No:	1	SPFWN:	1291750.99298034
License No:	11093	GIS Update:	01-Nov-2006
Permit Issued:	26-Oct-2006	Last Update:	13-Jan-2007
Data Collect Site:	NO	Township I:	30.0
Water Use Permit:	NO	UTM Easting:	329985.977
Well Drill:	PLUGGED BY APPROVED METHOD	UTM Northing:	3085710.439
Well Depth:	0.0	Point X:	-82.7271746703592
Well Casing:	2.0	Point Y:	27.8854365574347
Casing to:	0.0	Latitude:	27 53 07.57
Static Water:	0.0	Longitude:	82 43 37.83
Contractor:	NATIONAL ENV TECHNOLOGY INC		
Site Name:	750193 - 1		
Owner Name:	Merit Electric Co		
WCP Sites:	http://www38.swfwmd.state.fl.us/Support/WCP/WcpDetail.aspx?permit=750193		
Well Use:	PLUGGED		
Well Located:			
Well Located 1:	6510 125TH AVENUE NORTH, LARGO		
Well Located 2:			

Map Key	Direction	Distance (mi)	Distance (ft)	Elevation (ft)	DB
479	SW	0.83	4,389.81	17.45	WATER WELLS

Site ID:	600653	Section ID:	8.0
Well Constr Permit:	750190	Range ID:	16.0
WCP Status:	6	SPFWE:	421263.46325167

Well No:	6	SPFWN:	1291750.99298034
License No:	11093	GIS Update:	01-Nov-2006
Permit Issued:	26-Oct-2006	Last Update:	13-Jan-2007
Data Collect Site:	NO	Township I:	30.0
Water Use Permit:	NO	UTM Easting:	329985.977
Well Drill:	PLUGGED BY APPROVED METHOD	UTM Northing:	3085710.439
Well Depth:	0.0	Point X:	-82.7271746703592
Well Casing:	2.0	Point Y:	27.8854365574347
Casing to:	0.0	Latitude:	27 53 07.57
Static Water:	0.0	Longitude:	82 43 37.83
Contractor:	NATIONAL ENV TECHNOLOGY INC		
Site Name:	750190 - 6		
Owner Name:	Merit Electric Co		
WCP Sites:	http://www38.swfwmd.state.fl.us/Support/WCP/WcpDetail.aspx?permit=750190		
Well Use:	PLUGGED		
Well Located:			
Well Located 1:	6510 125TH AVENUE NORTH, LARGO		
Well Located 2:			

Map Key	Direction	Distance (mi)	Distance (ft)	Elevation (ft)	DB
479	SW	0.83	4,389.81	17.45	WATER WELLS

Site ID:	600641	Section ID:	8.0
Well Constr Permit:	750189	Range ID:	16.0
WCP Status:	6	SPFWE:	421263.46325167
Well No:	2	SPFWN:	1291750.99298034
License No:	11093	GIS Update:	02-Nov-2006
Permit Issued:	26-Oct-2006	Last Update:	13-Jan-2007
Data Collect Site:	NO	Township I:	30.0
Water Use Permit:	NO	UTM Easting:	329985.977
Well Drill:	PLUGGED BY APPROVED METHOD	UTM Northing:	3085710.439
Well Depth:	12.0	Point X:	-82.7271746703592
Well Casing:	2.0	Point Y:	27.8854365574347
Casing to:	12.0	Latitude:	27 53 07.57
Static Water:	5.0	Longitude:	82 43 37.83
Contractor:	NATIONAL ENV TECHNOLOGY INC		
Site Name:	750189 - 2		
Owner Name:	Merit Electric Co		
WCP Sites:	http://www38.swfwmd.state.fl.us/Support/WCP/WcpDetail.aspx?permit=750189		
Well Use:	PLUGGED		
Well Located:			
Well Located 1:	6510 125TH AVENUE NORTH, LARGO		
Well Located 2:			

Map Key	Direction	Distance (mi)	Distance (ft)	Elevation (ft)	DB

479	SW	0.83	4,389.81	17.45	WATER WELLS

Site ID:	600659	Section ID:	8.0
Well Constr Permit:	750192	Range ID:	16.0
WCP Status:	7	SPFWE:	421263.46325167
Well No:	3	SPFWN:	1291750.99298034
License No:	11093	GIS Update:	27-Oct-2006
Permit Issued:	26-Oct-2006	Last Update:	13-Jan-2007
Data Collect Site:	NO	Township I:	30.0
Water Use Permit:	NO	UTM Easting:	329985.977
Well Drill:	PLUGGED BY APPROVED METHOD	UTM Northing:	3085710.439
Well Depth:	0.0	Point X:	-82.7271746703592
Well Casing:	2.0	Point Y:	27.8854365574347
Casing to:	0.0	Latitude:	27 53 07.57
Static Water:	0.0	Longitude:	82 43 37.83
Contractor:	NATIONAL ENV TECHNOLOGY INC		
Site Name:	750192 - 3		
Owner Name:	Metro Development Corp-Tampa Bay		
WCP Sites:	http://www38.swfwmd.state.fl.us/Support/WCP/WcpDetail.aspx?permit=750192		
Well Use:	PLUGGED		
Well Located:			
Well Located 1:	6510 125TH AVENUE NORTH, LARGO		
Well Located 2:			

Map Key	Direction	Distance (mi)	Distance (ft)	Elevation (ft)	DB
479	SW	0.83	4,389.81	17.45	WATER WELLS

Site ID:	600648	Section ID:	8.0
Well Constr Permit:	750190	Range ID:	16.0
WCP Status:	6	SPFWE:	421263.46325167
Well No:	1	SPFWN:	1291750.99298034
License No:	11093	GIS Update:	27-Oct-2006
Permit Issued:	26-Oct-2006	Last Update:	13-Jan-2007
Data Collect Site:	NO	Township I:	30.0
Water Use Permit:	NO	UTM Easting:	329985.977
Well Drill:	PLUGGED BY APPROVED METHOD	UTM Northing:	3085710.439
Well Depth:	12.0	Point X:	-82.7271746703592
Well Casing:	2.0	Point Y:	27.8854365574347
Casing to:	12.0	Latitude:	27 53 07.57
Static Water:	5.0	Longitude:	82 43 37.83
Contractor:	NATIONAL ENV TECHNOLOGY INC		
Site Name:	750190 - 1		
Owner Name:	Merit Electric Co		
WCP Sites:	http://www38.swfwmd.state.fl.us/Support/WCP/WcpDetail.aspx?permit=750190		
Well Use:	PLUGGED		

Wells and Additional Sources Detail Report

Well Located:
Well Located 1: 6510 125TH AVENUE NORTH, LARGO
Well Located 2:

Map Key	Direction	Distance (mi)	Distance (ft)	Elevation (ft)	DB
479	SW	0.83	4,389.81	17.45	WATER WELLS

Site ID:	600657	Section ID:	8.0
Well Constr Permit:	750192	Range ID:	16.0
WCP Status:	7	SPFWE:	421263.46325167
Well No:	1	SPFWN:	1291750.99298034
License No:	11093	GIS Update:	27-Oct-2006
Permit Issued:	26-Oct-2006	Last Update:	13-Jan-2007
Data Collect Site:	NO	Township I:	30.0
Water Use Permit:	NO	UTM Easting:	329985.977
Well Drill:	PLUGGED BY APPROVED METHOD	UTM Northing:	3085710.439
Well Depth:	0.0	Point X:	-82.7271746703592
Well Casing:	2.0	Point Y:	27.8854365574347
Casing to:	0.0	Latitude:	27 53 07.57
Static Water:	0.0	Longitude:	82 43 37.83
Contractor:	NATIONAL ENV TECHNOLOGY INC		
Site Name:	750192 - 1		
Owner Name:	Metro Development Corp-Tampa Bay		
WCP Sites:	http://www38.swfwmd.state.fl.us/Support/WCP/WcpDetail.aspx?permit=750192		
Well Use:	PLUGGED		
Well Located:			
Well Located 1:	6510 125TH AVENUE NORTH, LARGO		
Well Located 2:			

Map Key	Direction	Distance (mi)	Distance (ft)	Elevation (ft)	DB
479	SW	0.83	4,389.81	17.45	WATER WELLS

Site ID:	600643	Section ID:	8.0
Well Constr Permit:	750189	Range ID:	16.0
WCP Status:	6	SPFWE:	421263.46325167
Well No:	4	SPFWN:	1291750.99298034
License No:	11093	GIS Update:	02-Nov-2006
Permit Issued:	26-Oct-2006	Last Update:	13-Jan-2007
Data Collect Site:	NO	Township I:	30.0
Water Use Permit:	NO	UTM Easting:	329985.977
Well Drill:	PLUGGED BY APPROVED METHOD	UTM Northing:	3085710.439
Well Depth:	12.0	Point X:	-82.7271746703592
Well Casing:	2.0	Point Y:	27.8854365574347
Casing to:	12.0	Latitude:	27 53 07.57
Static Water:	5.0	Longitude:	82 43 37.83

Wells and Additional Sources Detail Report

Contractor:	NATIONAL ENV TECHNOLOGY INC
Site Name:	750189 - 4
Owner Name:	Merit Electric Co
WCP Sites:	http://www38.swfwmd.state.fl.us/Support/WCP/WcpDetail.aspx?permit=750189
Well Use:	PLUGGED
Well Located:	
Well Located 1:	6510 125TH AVENUE NORTH, LARGO
Well Located 2:	

Map Key	Direction	Distance (mi)	Distance (ft)	Elevation (ft)	DB
479	SW	0.83	4,389.81	17.45	WATER WELLS

Site ID:	600650	Section ID:	8.0
Well Constr Permit:	750190	Range ID:	16.0
WCP Status:	6	SPFWE:	421263.46325167
Well No:	3	SPFWN:	1291750.99298034
License No:	11093	GIS Update:	01-Nov-2006
Permit Issued:	26-Oct-2006	Last Update:	13-Jan-2007
Data Collect Site:	NO	Township I:	30.0
Water Use Permit:	NO	UTM Easting:	329985.977
Well Drill:	PLUGGED BY APPROVED METHOD	UTM Northing:	3085710.439
Well Depth:	0.0	Point X:	-82.7271746703592
Well Casing:	2.0	Point Y:	27.8854365574347
Casing to:	0.0	Latitude:	27 53 07.57
Static Water:	0.0	Longitude:	82 43 37.83
Contractor:	NATIONAL ENV TECHNOLOGY INC		
Site Name:	750190 - 3		
Owner Name:	Merit Electric Co		
WCP Sites:	http://www38.swfwmd.state.fl.us/Support/WCP/WcpDetail.aspx?permit=750190		
Well Use:	PLUGGED		
Well Located:			
Well Located 1:	6510 125TH AVENUE NORTH, LARGO		
Well Located 2:			

Map Key	Direction	Distance (mi)	Distance (ft)	Elevation (ft)	DB
479	SW	0.83	4,389.81	17.45	WATER WELLS

Site ID:	600647	Section ID:	8.0
Well Constr Permit:	750189	Range ID:	16.0
WCP Status:	6	SPFWE:	421263.46325167
Well No:	8	SPFWN:	1291750.99298034
License No:	11093	GIS Update:	02-Nov-2006
Permit Issued:	26-Oct-2006	Last Update:	13-Jan-2007
Data Collect Site:	NO	Township I:	30.0
Water Use Permit:	NO	UTM Easting:	329985.977

Well Drill:	PLUGGED BY APPROVED METHOD	UTM Northing:	3085710.439
Well Depth:	12.0	Point X:	-82.7271746703592
Well Casing:	2.0	Point Y:	27.8854365574347
Casing to:	12.0	Latitude:	27 53 07.57
Static Water:	5.0	Longitude:	82 43 37.83
Contractor:	NATIONAL ENV TECHNOLOGY INC		
Site Name:	750189 - 8		
Owner Name:	Merit Electric Co		
WCP Sites:	http://www38.swfwmd.state.fl.us/Support/WCP/WcpDetail.aspx?permit=750189		
Well Use:	PLUGGED		
Well Located:			
Well Located 1:	6510 125TH AVENUE NORTH, LARGO		
Well Located 2:			

Map Key	Direction	Distance (mi)	Distance (ft)	Elevation (ft)	DB
479	SW	0.83	4,389.81	17.45	WATER WELLS

Site ID:	600658	Section ID:	8.0
Well Constr Permit:	750192	Range ID:	16.0
WCP Status:	7	SPFWE:	421263.46325167
Well No:	2	SPFWN:	1291750.99298034
License No:	11093	GIS Update:	27-Oct-2006
Permit Issued:	26-Oct-2006	Last Update:	13-Jan-2007
Data Collect Site:	NO	Township I:	30.0
Water Use Permit:	NO	UTM Easting:	329985.977
Well Drill:	PLUGGED BY APPROVED METHOD	UTM Northing:	3085710.439
Well Depth:	0.0	Point X:	-82.7271746703592
Well Casing:	2.0	Point Y:	27.8854365574347
Casing to:	0.0	Latitude:	27 53 07.57
Static Water:	0.0	Longitude:	82 43 37.83
Contractor:	NATIONAL ENV TECHNOLOGY INC		
Site Name:	750192 - 2		
Owner Name:	Metro Development Corp-Tampa Bay		
WCP Sites:	http://www38.swfwmd.state.fl.us/Support/WCP/WcpDetail.aspx?permit=750192		
Well Use:	PLUGGED		
Well Located:			
Well Located 1:	6510 125TH AVENUE NORTH, LARGO		
Well Located 2:			

Map Key	Direction	Distance (mi)	Distance (ft)	Elevation (ft)	DB
479	SW	0.83	4,389.81	17.45	WATER WELLS

Site ID:	600645	Section ID:	8.0
Well Constr Permit:	750189	Range ID:	16.0
WCP Status:	6	SPFWE:	421263.46325167

Well No:	6	SPFWN:	1291750.99298034
License No:	11093	GIS Update:	02-Nov-2006
Permit Issued:	26-Oct-2006	Last Update:	13-Jan-2007
Data Collect Site:	NO	Township I:	30.0
Water Use Permit:	NO	UTM Easting:	329985.977
Well Drill:	PLUGGED BY APPROVED METHOD	UTM Northing:	3085710.439
Well Depth:	12.0	Point X:	-82.7271746703592
Well Casing:	2.0	Point Y:	27.8854365574347
Casing to:	12.0	Latitude:	27 53 07.57
Static Water:	5.0	Longitude:	82 43 37.83
Contractor:	NATIONAL ENV TECHNOLOGY INC		
Site Name:	750189 - 6		
Owner Name:	Merit Electric Co		
WCP Sites:	http://www38.swfwmd.state.fl.us/Support/WCP/WcpDetail.aspx?permit=750189		
Well Use:	PLUGGED		
Well Located:			
Well Located 1:	6510 125TH AVENUE NORTH, LARGO		
Well Located 2:			

Map Key	Direction	Distance (mi)	Distance (ft)	Elevation (ft)	DB
479	SW	0.83	4,389.81	17.45	WATER WELLS

Site ID:	600644	Section ID:	8.0
Well Constr Permit:	750189	Range ID:	16.0
WCP Status:	6	SPFWE:	421263.46325167
Well No:	5	SPFWN:	1291750.99298034
License No:	11093	GIS Update:	02-Nov-2006
Permit Issued:	26-Oct-2006	Last Update:	13-Jan-2007
Data Collect Site:	NO	Township I:	30.0
Water Use Permit:	NO	UTM Easting:	329985.977
Well Drill:	PLUGGED BY APPROVED METHOD	UTM Northing:	3085710.439
Well Depth:	12.0	Point X:	-82.7271746703592
Well Casing:	2.0	Point Y:	27.8854365574347
Casing to:	12.0	Latitude:	27 53 07.57
Static Water:	5.0	Longitude:	82 43 37.83
Contractor:	NATIONAL ENV TECHNOLOGY INC		
Site Name:	750189 - 5		
Owner Name:	Merit Electric Co		
WCP Sites:	http://www38.swfwmd.state.fl.us/Support/WCP/WcpDetail.aspx?permit=750189		
Well Use:	PLUGGED		
Well Located:			
Well Located 1:	6510 125TH AVENUE NORTH, LARGO		
Well Located 2:			

Map Key	Direction	Distance (mi)	Distance (ft)	Elevation (ft)	DB

479	SW	0.83	4,389.81	17.45	WATER WELLS

Site ID:	600651	Section ID:	8.0
Well Constr Permit:	750190	Range ID:	16.0
WCP Status:	6	SPFWE:	421263.46325167
Well No:	4	SPFWN:	1291750.99298034
License No:	11093	GIS Update:	01-Nov-2006
Permit Issued:	26-Oct-2006	Last Update:	13-Jan-2007
Data Collect Site:	NO	Township I:	30.0
Water Use Permit:	NO	UTM Easting:	329985.977
Well Drill:	PLUGGED BY APPROVED METHOD	UTM Northing:	3085710.439
Well Depth:	0.0	Point X:	-82.7271746703592
Well Casing:	2.0	Point Y:	27.8854365574347
Casing to:	0.0	Latitude:	27 53 07.57
Static Water:	0.0	Longitude:	82 43 37.83
Contractor:	NATIONAL ENV TECHNOLOGY INC		
Site Name:	750190 - 4		
Owner Name:	Merit Electric Co		
WCP Sites:	http://www38.swfwmd.state.fl.us/Support/WCP/WcpDetail.aspx?permit=750190		
Well Use:	PLUGGED		
Well Located:			
Well Located 1:	6510 125TH AVENUE NORTH, LARGO		
Well Located 2:			

Map Key	Direction	Distance (mi)	Distance (ft)	Elevation (ft)	DB
479	SW	0.83	4,389.81	17.45	WATER WELLS

Site ID:	600652	Section ID:	8.0
Well Constr Permit:	750190	Range ID:	16.0
WCP Status:	6	SPFWE:	421263.46325167
Well No:	5	SPFWN:	1291750.99298034
License No:	11093	GIS Update:	01-Nov-2006
Permit Issued:	26-Oct-2006	Last Update:	13-Jan-2007
Data Collect Site:	NO	Township I:	30.0
Water Use Permit:	NO	UTM Easting:	329985.977
Well Drill:	PLUGGED BY APPROVED METHOD	UTM Northing:	3085710.439
Well Depth:	0.0	Point X:	-82.7271746703592
Well Casing:	2.0	Point Y:	27.8854365574347
Casing to:	0.0	Latitude:	27 53 07.57
Static Water:	0.0	Longitude:	82 43 37.83
Contractor:	NATIONAL ENV TECHNOLOGY INC		
Site Name:	750190 - 5		
Owner Name:	Merit Electric Co		
WCP Sites:	http://www38.swfwmd.state.fl.us/Support/WCP/WcpDetail.aspx?permit=750190		
Well Use:	PLUGGED		

Well Located:
Well Located 1: 6510 125TH AVENUE NORTH, LARGO
Well Located 2:

Map Key	Direction	Distance (mi)	Distance (ft)	Elevation (ft)	DB
479	SW	0.83	4,389.81	17.45	WATER WELLS

Site ID:	600646	Section ID:	8.0
Well Constr Permit:	750189	Range ID:	16.0
WCP Status:	6	SPFWE:	421263.46325167
Well No:	7	SPFWN:	1291750.99298034
License No:	11093	GIS Update:	02-Nov-2006
Permit Issued:	26-Oct-2006	Last Update:	13-Jan-2007
Data Collect Site:	NO	Township I:	30.0
Water Use Permit:	NO	UTM Easting:	329985.977
Well Drill:	PLUGGED BY APPROVED METHOD	UTM Northing:	3085710.439
Well Depth:	12.0	Point X:	-82.7271746703592
Well Casing:	2.0	Point Y:	27.8854365574347
Casing to:	12.0	Latitude:	27 53 07.57
Static Water:	5.0	Longitude:	82 43 37.83
Contractor:	NATIONAL ENV TECHNOLOGY INC		
Site Name:	750189 - 7		
Owner Name:	Merit Electric Co		
WCP Sites:	http://www38.swfwmd.state.fl.us/Support/WCP/WcpDetail.aspx?permit=750189		
Well Use:	PLUGGED		
Well Located:			
Well Located 1:	6510 125TH AVENUE NORTH, LARGO		
Well Located 2:			

Map Key	Direction	Distance (mi)	Distance (ft)	Elevation (ft)	DB
480	NNW	0.83	4,368.22	14.19	WATER WELLS

Site ID:	863098	Section ID:	5.0
Well Constr Permit:	849477	Range ID:	16.0
WCP Status:	6	SPFWE:	422675.76142765
Well No:	4	SPFWN:	1300155.71992459
License No:	7142	GIS Update:	29-Jun-2016
Permit Issued:	16-Feb-2016	Last Update:	29-Jun-2016
Data Collect Site:	NO	Township I:	30.0
Water Use Permit:	NO	UTM Easting:	330437.33760101
Well Drill:	AUGER	UTM Northing:	3088268.47949987
Well Depth:	12.0	Point X:	-82.7229565978915
Well Casing:	2.0	Point Y:	27.9085759780454
Casing to:	2.0	Latitude:	27 54 30.87
Static Water:	7.0	Longitude:	82 43 22.64

Wells and Additional Sources Detail Report

Contractor:	TRANSAMERICAN DRILLING & TESTING
Site Name:	Proposed WCP Well
Owner Name:	PIECES OF EIGHT LLC
WCP Sites:	http://www38.swfwmd.state.fl.us/Support/WCP/WcpDetail.aspx?permit=849477
Well Use:	MONITOR
Well Located:	
Well Located 1:	6300 150TH AVE N
Well Located 2:	N/A

Map Key	Direction	Distance (mi)	Distance (ft)	Elevation (ft)	DB
481	NNE	0.83	4,394.74	9.47	WATER WELLS

Site ID:	942858	Section ID:	33.0
Well Constr Permit:	891984	Range ID:	16.0
WCP Status:	6	SPFWE:	426341.16708643
Well No:	1	SPFWN:	1300323.31575716
License No:	9292	GIS Update:	03-Oct-2020
Permit Issued:	28-Jul-2020	Last Update:	03-Oct-2020
Data Collect Site:	NO	Township I:	29.0
Water Use Permit:	NO	UTM Easting:	331554.87959859
Well Drill:	JETTED	UTM Northing:	3088310.42876917
Well Depth:	20.0	Point X:	-82.7116111585954
Well Casing:	1.25	Point Y:	27.9090960115796
Casing to:	16.0	Latitude:	27 54 32.75
Static Water:	5.0	Longitude:	82 42 41.80
Contractor:	POOLE DRILLING COMPANY INC		
Site Name:	Proposed WCP Well		
Owner Name:	HONECK, CHAD B		
WCP Sites:	http://www38.swfwmd.state.fl.us/Support/WCP/WcpDetail.aspx?permit=891984		
Well Use:	IRRIGATION - LANDSCAPE		
Well Located:			
Well Located 1:	15015 GEORGE BLVD		
Well Located 2:	CLEARWATER		

Map Key	Direction	Distance (mi)	Distance (ft)	Elevation (ft)	DB
481	NNE	0.83	4,394.74	9.47	WATER WELLS

Site ID:	942859	Section ID:	33.0
Well Constr Permit:	891984	Range ID:	16.0
WCP Status:	6	SPFWE:	426343.33722531
Well No:	2	SPFWN:	1300322.01367383
License No:	9292	GIS Update:	03-Oct-2020
Permit Issued:	28-Jul-2020	Last Update:	03-Oct-2020
Data Collect Site:	NO	Township I:	29.0
Water Use Permit:	NO	UTM Easting:	331555.53775886
Well Drill:	JETTED	UTM Northing:	3088310.02652168

Well Depth:	20.0	Point X:	-82.7116044157453
Well Casing:	1.25	Point Y:	27.9090924648004
Casing to:	16.0	Latitude:	27 54 32.73
Static Water:	5.0	Longitude:	82 42 41.78
Contractor:	POOLE DRILLING COMPANY INC		
Site Name:	Proposed WCP Well		
Owner Name:	HONECK, CHAD B		
WCP Sites:	http://www38.swfwmd.state.fl.us/Support/WCP/WcpDetail.aspx?permit=891984		
Well Use:	IRRIGATION - LANDSCAPE		
Well Located:			
Well Located 1:	15015 GEORGE BLVD		
Well Located 2:	CLEARWATER		

Map Key	Direction	Distance (mi)	Distance (ft)	Elevation (ft)	DB
482	NNE	0.83	4,396.98	9.47	WATER WELLS

Site ID:	942860	Section ID:	33.0
Well Constr Permit:	891984	Range ID:	16.0
WCP Status:	6	SPFWE:	426346.37541976
Well No:	3	SPFWN:	1300323.74978494
License No:	9292	GIS Update:	03-Oct-2020
Permit Issued:	28-Jul-2020	Last Update:	03-Oct-2020
Data Collect Site:	NO	Township I:	29.0
Water Use Permit:	NO	UTM Easting:	331556.46804807
Well Drill:	JETTED	UTM Northing:	3088310.54807693
Well Depth:	20.0	Point X:	-82.7115950408363
Well Casing:	1.25	Point Y:	27.9090972886875
Casing to:	16.0	Latitude:	27 54 32.75
Static Water:	5.0	Longitude:	82 42 41.74
Contractor:	POOLE DRILLING COMPANY INC		
Site Name:	Proposed WCP Well		
Owner Name:	HONECK, CHAD B		
WCP Sites:	http://www38.swfwmd.state.fl.us/Support/WCP/WcpDetail.aspx?permit=891984		
Well Use:	IRRIGATION - LANDSCAPE		
Well Located:			
Well Located 1:	15015 GEORGE BLVD		
Well Located 2:	CLEARWATER		

Map Key	Direction	Distance (mi)	Distance (ft)	Elevation (ft)	DB
482	NNE	0.83	4,396.98	9.47	WATER WELLS

Site ID:	942861	Section ID:	33.0
Well Constr Permit:	891984	Range ID:	16.0
WCP Status:	6	SPFWE:	426347.67750309
Well No:	4	SPFWN:	1300322.44770161
License No:	9292	GIS Update:	03-Oct-2020

Wells and Additional Sources Detail Report

Permit Issued:	28-Jul-2020	Last Update:	03-Oct-2020
Data Collect Site:	NO	Township I:	29.0
Water Use Permit:	NO	UTM Easting:	331556.86164694
Well Drill:	JETTED	UTM Northing:	3088310.14799159
Well Depth:	20.0	Point X:	-82.7115909857512
Well Casing:	1.25	Point Y:	27.9090937280268
Casing to:	16.0	Latitude:	27 54 32.74
Static Water:	5.0	Longitude:	82 42 41.73
Contractor:	POOLE DRILLING COMPANY INC		
Site Name:	Proposed WCP Well		
Owner Name:	HONECK, CHAD B		
WCP Sites:	http://www38.swfwmd.state.fl.us/Support/WCP/WcpDetail.aspx?permit=891984		
Well Use:	IRRIGATION - LANDSCAPE		
Well Located:			
Well Located 1:	15015 GEORGE BLVD		
Well Located 2:	CLEARWATER		

Map Key	Direction	Distance (mi)	Distance (ft)	Elevation (ft)	DB
483	NNW	0.83	4,361.20	16.04	WATER WELLS

Site ID:	784018	Section ID:	32.0
Well Constr Permit:	816031	Range ID:	16.0
WCP Status:	6	SPFWE:	423103.05820527
Well No:	0	SPFWN:	1300336.30464638
License No:	2613	GIS Update:	05-Oct-2011
Permit Issued:	05-Oct-2011	Last Update:	14-Oct-2011
Data Collect Site:	NO	Township I:	29.0
Water Use Permit:	NO	UTM Easting:	330568.01699693
Well Drill:		UTM Northing:	3088322.45298814
Well Depth:	0.0	Point X:	-82.7216369423252
Well Casing:	2.0	Point Y:	27.9090795937365
Casing to:	0.0	Latitude:	27 54 32.69
Static Water:	0.0	Longitude:	82 43 17.89
Contractor:	PREFERRED DRILLING SOLUTION INC		
Site Name:	Proposed WCP Well		
Owner Name:	VASANTHA LLC		
WCP Sites:	http://www38.swfwmd.state.fl.us/Support/WCP/WcpDetail.aspx?permit=816031		
Well Use:	PLUGGED		
Well Located:			
Well Located 1:	6201 150TH AVE		
Well Located 2:	CLEARWATER		

Map Key	Direction	Distance (mi)	Distance (ft)	Elevation (ft)	DB
483	NNW	0.83	4,361.20	16.04	WATER WELLS

Site ID:	784017	Section ID:	32.0

Wells and Additional Sources Detail Report

Well Constr Permit:	816031	Range ID:	16.0
WCP Status:	6	SPFWE:	423103.05820527
Well No:	0	SPFWN:	1300336.30464638
License No:	2613	GIS Update:	05-Oct-2011
Permit Issued:	05-Oct-2011	Last Update:	14-Oct-2011
Data Collect Site:	NO	Township I:	29.0
Water Use Permit:	NO	UTM Easting:	330568.01699693
Well Drill:		UTM Northing:	3088322.45298814
Well Depth:	0.0	Point X:	-82.7216369423252
Well Casing:	2.0	Point Y:	27.9090795937365
Casing to:	0.0	Latitude:	27 54 32.69
Static Water:	0.0	Longitude:	82 43 17.89
Contractor:	PREFERRED DRILLING SOLUTION INC		
Site Name:	Proposed WCP Well		
Owner Name:	VASANTHA LLC		
WCP Sites:	http://www38.swfwmd.state.fl.us/Support/WCP/WcpDetail.aspx?permit=816031		
Well Use:	PLUGGED		
Well Located:			
Well Located 1:	6201 150TH AVE		
Well Located 2:	CLEARWATER		

Map Key	Direction	Distance (mi)	Distance (ft)	Elevation (ft)	DB
483	NNW	0.83	4,361.20	16.04	WATER WELLS

Site ID:	784016	Section ID:	32.0
Well Constr Permit:	816031	Range ID:	16.0
WCP Status:	6	SPFWE:	330568.01811449
Well No:	1	SPFWN:	3088322.58523943
License No:	2613	GIS Update:	14-Oct-2011
Permit Issued:	05-Oct-2011	Last Update:	14-Oct-2011
Data Collect Site:	NO	Township I:	29.0
Water Use Permit:	NO	UTM Easting:	423103.05832575
Well Drill:	PLUGGED BY APPROVED METHOD	UTM Northing:	1300336.73857762
Well Depth:	12.0	Point X:	-82.7216369502482
Well Casing:	2.0	Point Y:	27.9090807875611
Casing to:	12.0	Latitude:	27 54 32.69
Static Water:	3.0	Longitude:	82 43 17.89
Contractor:	PREFERRED DRILLING SOLUTION INC		
Site Name:	Proposed WCP Well		
Owner Name:	VASANTHA LLC		
WCP Sites:	http://www38.swfwmd.state.fl.us/Support/WCP/WcpDetail.aspx?permit=816031		
Well Use:	PLUGGED		
Well Located:			
Well Located 1:	6201 150TH AVE		
Well Located 2:	CLEARWATER		

Wells and Additional Sources Detail Report

Map Key	Direction	Distance (mi)	Distance (ft)	Elevation (ft)	DB
483	NNW	0.83	4,361.20	16.04	WATER WELLS

Site ID:	775503	Section ID:	32.0
Well Constr Permit:	812223	Range ID:	16.0
WCP Status:	6	SPFWE:	330567.76314772
Well No:	1	SPFWN:	3088323.23632106
License No:	2613	GIS Update:	12-May-2011
Permit Issued:	26-Apr-2011	Last Update:	12-May-2011
Data Collect Site:	NO	Township I:	29.0
Water Use Permit:	NO	UTM Easting:	423102.20435131
Well Drill:	AUGER	UTM Northing:	1300338.86786493
Well Depth:	12.0	Point X:	-82.7216396331945
Well Casing:	2.0	Point Y:	27.9090866300413
Casing to:	2.0	Latitude:	27 54 32.71
Static Water:	4.0	Longitude:	82 43 17.90
Contractor:	PREFERRED DRILLING SOLUTION INC		
Site Name:	Proposed WCP Well		
Owner Name:	VASANTHA LLC		
WCP Sites:	http://www38.swfwmd.state.fl.us/Support/WCP/WcpDetail.aspx?permit=812223		
Well Use:	MONITOR		
Well Located:			
Well Located 1:	6201 150TH AVE N		
Well Located 2:	CLEARWATER		

Map Key	Direction	Distance (mi)	Distance (ft)	Elevation (ft)	DB
483	NNW	0.83	4,361.20	16.04	WATER WELLS

Site ID:	775505	Section ID:	32.0
Well Constr Permit:	812223	Range ID:	16.0
WCP Status:	6	SPFWE:	423102.63825403
Well No:	0	SPFWN:	1300338.86772764
License No:	2613	GIS Update:	26-Apr-2011
Permit Issued:	26-Apr-2011	Last Update:	12-May-2011
Data Collect Site:	NO	Township I:	29.0
Water Use Permit:	NO	UTM Easting:	330567.89539028
Well Drill:		UTM Northing:	3088323.23519844
Well Depth:	0.0	Point X:	-82.7216382893153
Well Casing:	2.0	Point Y:	27.9090866370797
Casing to:	0.0	Latitude:	27 54 32.71
Static Water:	0.0	Longitude:	82 43 17.90
Contractor:	PREFERRED DRILLING SOLUTION INC		
Site Name:	Proposed WCP Well		
Owner Name:	VASANTHA LLC		
WCP Sites:	http://www38.swfwmd.state.fl.us/Support/WCP/WcpDetail.aspx?permit=812223		

Well Use:	MONITOR
Well Located:	
Well Located 1:	6201 150TH AVE N
Well Located 2:	CLEARWATER

Map Key	Direction	Distance (mi)	Distance (ft)	Elevation (ft)	DB
483	NNW	0.83	4,361.20	16.04	WATER WELLS

Site ID:	775504	Section ID:	32.0
Well Constr Permit:	812223	Range ID:	16.0
WCP Status:	6	SPFWE:	423102.63825403
Well No:	0	SPFWN:	1300338.86772764
License No:	2613	GIS Update:	26-Apr-2011
Permit Issued:	26-Apr-2011	Last Update:	12-May-2011
Data Collect Site:	NO	Township I:	29.0
Water Use Permit:	NO	UTM Easting:	330567.89539028
Well Drill:		UTM Northing:	3088323.23519844
Well Depth:	0.0	Point X:	-82.7216382893153
Well Casing:	2.0	Point Y:	27.9090866370797
Casing to:	0.0	Latitude:	27 54 32.71
Static Water:	0.0	Longitude:	82 43 17.90
Contractor:	PREFERRED DRILLING SOLUTION INC		
Site Name:	Proposed WCP Well		
Owner Name:	VASANTHA LLC		
WCP Sites:	http://www38.swfwmd.state.fl.us/Support/WCP/WcpDetail.aspx?permit=812223		
Well Use:	MONITOR		
Well Located:			
Well Located 1:	6201 150TH AVE N		
Well Located 2:	CLEARWATER		

Map Key	Direction	Distance (mi)	Distance (ft)	Elevation (ft)	DB
484	NW	0.85	4,462.52	14.22	WATER WELLS

Site ID:	950142	Section ID:	5.0
Well Constr Permit:	896395	Range ID:	16.0
WCP Status:	6	SPFWE:	420706.07427459
Well No:	3	SPFWN:	1298659.37198712
License No:	9443	GIS Update:	28-Dec-2020
Permit Issued:	14-Dec-2020	Last Update:	28-Dec-2020
Data Collect Site:	NO	Township I:	30.0
Water Use Permit:	NO	UTM Easting:	329833.29781056
Well Drill:	PLUGGED BY APPROVED METHOD	UTM Northing:	3087817.33462439
Well Depth:	12.0	Point X:	-82.729027337124
Well Casing:	1.0	Point Y:	27.9044282891611
Casing to:	12.0	Latitude:	27 54 15.94

Static Water:	0.0	Longitude:	82 43 44.50
Contractor:	Ambient Technologies, Inc.		
Site Name:	Proposed WCP Well		
Owner Name:	Fl Dept Of Trans & City Of St		
WCP Sites:	http://www38.swfwmd.state.fl.us/Support/WCP/WcpDetail.aspx?permit=896395		
Well Use:	PLUGGED		
Well Located:			
Well Located 1:	66TH ST N		
Well Located 2:	Largo		

Map Key	Direction	Distance (mi)	Distance (ft)	Elevation (ft)	DB
485	NNW	0.83	4,388.52	14.18	WATER WELLS

Site ID:	863095	Section ID:	5.0
Well Constr Permit:	849477	Range ID:	16.0
WCP Status:	6	SPFWE:	422654.92809431
Well No:	1	SPFWN:	1300167.87270237
License No:	7142	GIS Update:	29-Jun-2016
Permit Issued:	16-Feb-2016	Last Update:	29-Jun-2016
Data Collect Site:	NO	Township I:	30.0
Water Use Permit:	NO	UTM Easting:	330431.01838008
Well Drill:	AUGER	UTM Northing:	3088272.23526097
Well Depth:	12.0	Point X:	-82.7230213219623
Well Casing:	2.0	Point Y:	27.908609064877
Casing to:	2.0	Latitude:	27 54 30.99
Static Water:	7.0	Longitude:	82 43 22.88
Contractor:	TRANSAMERICAN DRILLING & TESTING		
Site Name:	Proposed WCP Well		
Owner Name:	PIECES OF EIGHT LLC		
WCP Sites:	http://www38.swfwmd.state.fl.us/Support/WCP/WcpDetail.aspx?permit=849477		
Well Use:	MONITOR		
Well Located:			
Well Located 1:	6300 150TH AVE N		
Well Located 2:	N/A		

Map Key	Direction	Distance (mi)	Distance (ft)	Elevation (ft)	DB
486	NW	0.85	4,466.12	14.22	WATER WELLS

Site ID:	950147	Section ID:	5.0
Well Constr Permit:	896395	Range ID:	16.0
WCP Status:	6	SPFWE:	420706.07435319
Well No:	0	SPFWN:	1298663.19137232
License No:	9443	GIS Update:	14-Dec-2020
Permit Issued:	14-Dec-2020	Last Update:	28-Dec-2020
Data Collect Site:	NO	Township I:	30.0
Water Use Permit:	NO	UTM Easting:	329833.30734653

Well Drill:		UTM Northing:	3087818.49868119
Well Depth:	0.0	Point X:	-82.7290274075443
Well Casing:	1.0	Point Y:	27.9044387944471
Casing to:	0.0	Latitude:	27 54 15.98
Static Water:	0.0	Longitude:	82 43 44.50
Contractor:	Ambient Technologies, Inc.		
Site Name:	Proposed WCP Well		
Owner Name:	Fl Dept Of Trans & City Of St		
WCP Sites:	http://www38.swfwmd.state.fl.us/Support/WCP/WcpDetail.aspx?permit=896395		
Well Use:	PLUGGED		
Well Located:			
Well Located 1:	66TH ST N		
Well Located 2:	Largo		

Map Key	Direction	Distance (mi)	Distance (ft)	Elevation (ft)	DB
486	NW	0.85	4,466.12	14.22	WATER WELLS

Site ID:	950146	Section ID:	5.0
Well Constr Permit:	896395	Range ID:	16.0
WCP Status:	6	SPFWE:	420706.07435319
Well No:	0	SPFWN:	1298663.19137232
License No:	9443	GIS Update:	14-Dec-2020
Permit Issued:	14-Dec-2020	Last Update:	28-Dec-2020
Data Collect Site:	NO	Township I:	30.0
Water Use Permit:	NO	UTM Easting:	329833.30734653
Well Drill:		UTM Northing:	3087818.49868119
Well Depth:	0.0	Point X:	-82.7290274075443
Well Casing:	1.0	Point Y:	27.9044387944471
Casing to:	0.0	Latitude:	27 54 15.98
Static Water:	0.0	Longitude:	82 43 44.50
Contractor:	Ambient Technologies, Inc.		
Site Name:	Proposed WCP Well		
Owner Name:	Fl Dept Of Trans & City Of St		
WCP Sites:	http://www38.swfwmd.state.fl.us/Support/WCP/WcpDetail.aspx?permit=896395		
Well Use:	PLUGGED		
Well Located:			
Well Located 1:	66TH ST N		
Well Located 2:	Largo		

Map Key	Direction	Distance (mi)	Distance (ft)	Elevation (ft)	DB
486	NW	0.85	4,466.12	14.22	WATER WELLS

Site ID:	950144	Section ID:	5.0
Well Constr Permit:	896395	Range ID:	16.0
WCP Status:	6	SPFWE:	420706.07435319
Well No:	0	SPFWN:	1298663.19137232

Wells and Additional Sources Detail Report

License No:	9443	GIS Update:	14-Dec-2020
Permit Issued:	14-Dec-2020	Last Update:	28-Dec-2020
Data Collect Site:	NO	Township I:	30.0
Water Use Permit:	NO	UTM Easting:	329833.30734653
Well Drill:		UTM Northing:	3087818.49868119
Well Depth:	0.0	Point X:	-82.7290274075443
Well Casing:	1.0	Point Y:	27.9044387944471
Casing to:	0.0	Latitude:	27 54 15.98
Static Water:	0.0	Longitude:	82 43 44.50
Contractor:	Ambient Technologies, Inc.		
Site Name:	Proposed WCP Well		
Owner Name:	Fl Dept Of Trans & City Of St		
WCP Sites:	http://www38.swfwmd.state.fl.us/Support/WCP/WcpDetail.aspx?permit=896395		
Well Use:	PLUGGED		
Well Located:			
Well Located 1:	66TH ST N		
Well Located 2:	Largo		

Map Key	Direction	Distance (mi)	Distance (ft)	Elevation (ft)	DB
486	NW	0.85	4,466.12	14.22	WATER WELLS

Site ID:	950143	Section ID:	5.0
Well Constr Permit:	896395	Range ID:	16.0
WCP Status:	6	SPFWE:	420706.07435319
Well No:	0	SPFWN:	1298663.19137232
License No:	9443	GIS Update:	14-Dec-2020
Permit Issued:	14-Dec-2020	Last Update:	28-Dec-2020
Data Collect Site:	NO	Township I:	30.0
Water Use Permit:	NO	UTM Easting:	329833.30734653
Well Drill:		UTM Northing:	3087818.49868119
Well Depth:	0.0	Point X:	-82.7290274075443
Well Casing:	1.0	Point Y:	27.9044387944471
Casing to:	0.0	Latitude:	27 54 15.98
Static Water:	0.0	Longitude:	82 43 44.50
Contractor:	Ambient Technologies, Inc.		
Site Name:	Proposed WCP Well		
Owner Name:	Fl Dept Of Trans & City Of St		
WCP Sites:	http://www38.swfwmd.state.fl.us/Support/WCP/WcpDetail.aspx?permit=896395		
Well Use:	PLUGGED		
Well Located:			
Well Located 1:	66TH ST N		
Well Located 2:	Largo		

Map Key	Direction	Distance (mi)	Distance (ft)	Elevation (ft)	DB
486	NW	0.85	4,466.12	14.22	WATER WELLS

Wells and Additional Sources Detail Report

Site ID:	950145	Section ID:	5.0
Well Constr Permit:	896395	Range ID:	16.0
WCP Status:	6	SPFWE:	420706.07435319
Well No:	0	SPFWN:	1298663.19137232
License No:	9443	GIS Update:	14-Dec-2020
Permit Issued:	14-Dec-2020	Last Update:	28-Dec-2020
Data Collect Site:	NO	Township I:	30.0
Water Use Permit:	NO	UTM Easting:	329833.30734653
Well Drill:		UTM Northing:	3087818.49868119
Well Depth:	0.0	Point X:	-82.7290274075443
Well Casing:	1.0	Point Y:	27.9044387944471
Casing to:	0.0	Latitude:	27 54 15.98
Static Water:	0.0	Longitude:	82 43 44.50
Contractor:	Ambient Technologies, Inc.		
Site Name:	Proposed WCP Well		
Owner Name:	Fl Dept Of Trans & City Of St		
WCP Sites:	http://www38.swfwmd.state.fl.us/Support/WCP/WcpDetail.aspx?permit=896395		
Well Use:	PLUGGED		
Well Located:			
Well Located 1:	66TH ST N		
Well Located 2:	Largo		

Map Key	Direction	Distance (mi)	Distance (ft)	Elevation (ft)	DB
486	NW	0.85	4,466.12	14.23	WATER WELLS

Site ID:	950140	Section ID:	5.0
Well Constr Permit:	896395	Range ID:	16.0
WCP Status:	6	SPFWE:	420704.33816348
Well No:	1	SPFWN:	1298666.31643157
License No:	9443	GIS Update:	28-Dec-2020
Permit Issued:	14-Dec-2020	Last Update:	28-Dec-2020
Data Collect Site:	NO	Township I:	30.0
Water Use Permit:	NO	UTM Easting:	329832.78598038
Well Drill:	PLUGGED BY APPROVED METHOD	UTM Northing:	3087819.4554482
Well Depth:	12.0	Point X:	-82.7290328404381
Well Casing:	1.0	Point Y:	27.9044473609975
Casing to:	12.0	Latitude:	27 54 16.01
Static Water:	0.0	Longitude:	82 43 44.52
Contractor:	Ambient Technologies, Inc.		
Site Name:	Proposed WCP Well		
Owner Name:	Fl Dept Of Trans & City Of St		
WCP Sites:	http://www38.swfwmd.state.fl.us/Support/WCP/WcpDetail.aspx?permit=896395		
Well Use:	PLUGGED		
Well Located:			
Well Located 1:	66TH ST N		
Well Located 2:	Largo		

Map Key	Direction	Distance (mi)	Distance (ft)	Elevation (ft)	DB
486	NW	0.85	4,466.12	14.22	WATER WELLS

Site ID:	950141	Section ID:	5.0
Well Constr Permit:	896395	Range ID:	16.0
WCP Status:	6	SPFWE:	420704.33816348
Well No:	2	SPFWN:	1298664.58032046
License No:	9443	GIS Update:	28-Dec-2020
Permit Issued:	14-Dec-2020	Last Update:	28-Dec-2020
Data Collect Site:	NO	Township I:	30.0
Water Use Permit:	NO	UTM Easting:	329832.78165667
Well Drill:	PLUGGED BY APPROVED METHOD	UTM Northing:	3087818.92632317
Well Depth:	12.0	Point X:	-82.7290328084275
Well Casing:	1.0	Point Y:	27.9044425857035
Casing to:	12.0	Latitude:	27 54 15.99
Static Water:	0.0	Longitude:	82 43 44.52
Contractor:	Ambient Technologies, Inc.		
Site Name:	Proposed WCP Well		
Owner Name:	Fl Dept Of Trans & City Of St		
WCP Sites:	http://www38.swfwmd.state.fl.us/Support/WCP/WcpDetail.aspx?permit=896395		
Well Use:	PLUGGED		
Well Located:			
Well Located 1:	66TH ST N		
Well Located 2:	Largo		

Map Key	Direction	Distance (mi)	Distance (ft)	Elevation (ft)	DB
487	NNW	0.83	4,395.43	14.42	WATER WELLS

Site ID:	874195	Section ID:	5.0
Well Constr Permit:	854651	Range ID:	16.0
WCP Status:	6	SPFWE:	422660.13637557
Well No:	1	SPFWN:	1300178.28958082
License No:	7142	GIS Update:	16-Jan-2017
Permit Issued:	28-Sep-2016	Last Update:	16-Jan-2017
Data Collect Site:	NO	Township I:	30.0
Water Use Permit:	NO	UTM Easting:	330432.6316832
Well Drill:	AUGER	UTM Northing:	3088275.39709826
Well Depth:	25.0	Point X:	-82.7230053870002
Well Casing:	2.0	Point Y:	27.9086377994721
Casing to:	20.0	Latitude:	27 54 31.10
Static Water:	6.0	Longitude:	82 43 22.82
Contractor:	TRANSAMERICAN DRILLING & TESTING		
Site Name:	Proposed WCP Well		
Owner Name:	PIECES OF EIGHT LLC		

WCP Sites:	http://www38.swfwmd.state.fl.us/Support/WCP/WcpDetail.aspx?permit=854651
Well Use:	MONITOR
Well Located:	
Well Located 1:	6300 150TH AVE N
Well Located 2:	N/A

Map Key	Direction	Distance (mi)	Distance (ft)	Elevation (ft)	DB
488	NNW	0.83	4,404.14	14.38	WATER WELLS

Site ID:	869826	Section ID:	5.0
Well Constr Permit:	852674	Range ID:	16.0
WCP Status:	6	SPFWE:	422641.03939637
Well No:	1	SPFWN:	1300178.28935862
License No:	7142	GIS Update:	04-Oct-2016
Permit Issued:	30-Jun-2016	Last Update:	04-Oct-2016
Data Collect Site:	NO	Township I:	30.0
Water Use Permit:	NO	UTM Easting:	330426.81138998
Well Drill:	AUGER	UTM Northing:	3088275.44459712
Well Depth:	12.0	Point X:	-82.7230645133608
Well Casing:	2.0	Point Y:	27.9086374892108
Casing to:	2.0	Latitude:	27 54 31.09
Static Water:	5.0	Longitude:	82 43 23.03
Contractor:	TRANSAMERICAN DRILLING & TESTING		
Site Name:	Proposed WCP Well		
Owner Name:	PIECES OF EIGHT LLC		
WCP Sites:	http://www38.swfwmd.state.fl.us/Support/WCP/WcpDetail.aspx?permit=852674		
Well Use:	MONITOR		
Well Located:			
Well Located 1:	6300 150TH AVE N		
Well Located 2:	N/A		

Map Key	Direction	Distance (mi)	Distance (ft)	Elevation (ft)	DB
489	SE	0.85	4,493.79	14.19	WATER WELLS

Site ID:	75873	Section ID:	9.0
Well Constr Permit:	339363	Range ID:	16.0
WCP Status:	6	SPFWE:	428619.87537609
Well No:	1	SPFWN:	1292121.37248892
License No:	1386	GIS Update:	25-May-2005
Permit Issued:	01-Jan-1970	Last Update:	13-Jan-2007
Data Collect Site:	NO	Township I:	30.0
Water Use Permit:	NO	UTM Easting:	332228.95
Well Drill:	JETTED	UTM Northing:	3085805.012
Well Depth:	145.0	Point X:	-82.704409920241
Well Casing:	3.0	Point Y:	27.8865734876495
Casing to:	105.0	Latitude:	27 53 11.66

Static Water:	5.0	Longitude:	82 42 15.88
Contractor:	ANSON WELL DRILLING		
Site Name:	339363 - 1		
Owner Name:	Lampe,R		
WCP Sites:	http://www38.swfwmd.state.fl.us/Support/WCP/WcpDetail.aspx?permit=339363		
Well Use:	IRRIGATION		
Well Located:			
Well Located 1:	NO ADDRESS		
Well Located 2:			

Map Key	Direction	Distance (mi)	Distance (ft)	Elevation (ft)	DB
489	SE	0.85	4,493.79	14.19	WATER WELLS

Site ID:	248239	Section ID:	9.0
Well Constr Permit:	511668	Range ID:	16.0
WCP Status:	6	SPFWE:	428619.87537609
Well No:	1	SPFWN:	1292121.37248892
License No:	2250	GIS Update:	25-May-2005
Permit Issued:	14-Mar-1991	Last Update:	13-Jan-2007
Data Collect Site:	NO	Township I:	30.0
Water Use Permit:	NO	UTM Easting:	332228.95
Well Drill:	AUGER	UTM Northing:	3085805.012
Well Depth:	14.0	Point X:	-82.704409920241
Well Casing:	4.0	Point Y:	27.8865734876495
Casing to:	2.0	Latitude:	27 53 11.66
Static Water:	0.0	Longitude:	82 42 15.88
Contractor:	MIXON GROUP INC		
Site Name:	511668 - 1		
Owner Name:	Ups		
WCP Sites:	http://www38.swfwmd.state.fl.us/Support/WCP/WcpDetail.aspx?permit=511668		
Well Use:	MONITOR		
Well Located:			
Well Located 1:	5721 126TH AVE N.		
Well Located 2:			

Map Key	Direction	Distance (mi)	Distance (ft)	Elevation (ft)	DB
489	SE	0.85	4,493.79	14.19	WATER WELLS

Site ID:	319860	Section ID:	9.0
Well Constr Permit:	555860	Range ID:	16.0
WCP Status:	6	SPFWE:	428619.87537609
Well No:	3	SPFWN:	1292121.37248892
License No:	2633	GIS Update:	25-May-2005
Permit Issued:	29-Jul-1994	Last Update:	13-Jan-2007
Data Collect Site:	NO	Township I:	30.0
Water Use Permit:	NO	UTM Easting:	332228.95

Well Drill:	AUGER	UTM Northing:	3085805.012
Well Depth:	11.0	Point X:	-82.704409920241
Well Casing:	2.0	Point Y:	27.8865734876495
Casing to:	1.0	Latitude:	27 53 11.66
Static Water:	5.0	Longitude:	82 42 15.88
Contractor:	ENVIRONMENTAL CONSULTING		
Site Name:	555860 - 3		
Owner Name:	Terminex International		
WCP Sites:	http://www38.swfwmd.state.fl.us/Support/WCP/WcpDetail.aspx?permit=555860		
Well Use:	MONITOR		
Well Located:			
Well Located 1:	5009 ANDERSON AVENUE		
Well Located 2:			

Map Key	Direction	Distance (mi)	Distance (ft)	Elevation (ft)	DB
489	SE	0.85	4,493.79	14.19	WATER WELLS

Site ID:	322579	Section ID:	9.0
Well Constr Permit:	557465	Range ID:	16.0
WCP Status:	6	SPFWE:	428619.87537609
Well No:	0	SPFWN:	1292121.37248892
License No:	2525	GIS Update:	15-Jan-2007
Permit Issued:	09-Sep-1994	Last Update:	13-Jan-2007
Data Collect Site:	NO	Township I:	30.0
Water Use Permit:	NO	UTM Easting:	332228.95
Well Drill:		UTM Northing:	3085805.012
Well Depth:	0.0	Point X:	-82.704409920241
Well Casing:	2.0	Point Y:	27.8865734876495
Casing to:	0.0	Latitude:	27 53 11.66
Static Water:	0.0	Longitude:	82 42 15.88
Contractor:	MIXON FOUNDATION & DRILLING		
Site Name:	557465 - 3		
Owner Name:	Mcmullen Oil Company Inc		
WCP Sites:	http://www38.swfwmd.state.fl.us/Support/WCP/WcpDetail.aspx?permit=557465		
Well Use:	MONITOR		
Well Located:			
Well Located 1:	11965 49TH ST N		
Well Located 2:			

Map Key	Direction	Distance (mi)	Distance (ft)	Elevation (ft)	DB
489	SE	0.85	4,493.79	14.19	WATER WELLS

Site ID:	269686	Section ID:	9.0
Well Constr Permit:	525207	Range ID:	16.0
WCP Status:	6	SPFWE:	428619.87537609
Well No:	3	SPFWN:	1292121.37248892

Wells and Additional Sources Detail Report

License No:	9053	GIS Update:	25-May-2005
Permit Issued:	27-May-1992	Last Update:	13-Jan-2007
Data Collect Site:	NO	Township I:	30.0
Water Use Permit:	NO	UTM Easting:	332228.95
Well Drill:	AUGER	UTM Northing:	3085805.012
Well Depth:	12.0	Point X:	-82.704409920241
Well Casing:	2.0	Point Y:	27.8865734876495
Casing to:	2.0	Latitude:	27 53 11.66
Static Water:	0.0	Longitude:	82 42 15.88
Contractor:	AMERICAN DRILLING, INC.		
Site Name:	525207 - 3		
Owner Name:	All Line Construction		
WCP Sites:	http://www38.swfwmd.state.fl.us/Support/WCP/WcpDetail.aspx?permit=525207		
Well Use:	MONITOR		
Well Located:			
Well Located 1:	12220 49TH STREET NORTH		
Well Located 2:			

Map Key	Direction	Distance (mi)	Distance (ft)	Elevation (ft)	DB
489	SE	0.85	4,493.79	14.19	WATER WELLS

Site ID:	172873	Section ID:	9.0
Well Constr Permit:	436377	Range ID:	16.0
WCP Status:	6	SPFWE:	428619.87537609
Well No:	1	SPFWN:	1292121.37248892
License No:	2730	GIS Update:	25-May-2005
Permit Issued:	11-Aug-1987	Last Update:	13-Jan-2007
Data Collect Site:	NO	Township I:	30.0
Water Use Permit:	NO	UTM Easting:	332228.95
Well Drill:	AUGER	UTM Northing:	3085805.012
Well Depth:	10.0	Point X:	-82.704409920241
Well Casing:	2.0	Point Y:	27.8865734876495
Casing to:	2.0	Latitude:	27 53 11.66
Static Water:	0.0	Longitude:	82 42 15.88
Contractor:	GROUNDWATER TECHNOLOGY INC.		
Site Name:	436377 - 1		
Owner Name:	Florida Coca Cola Bottling		
WCP Sites:	http://www38.swfwmd.state.fl.us/Support/WCP/WcpDetail.aspx?permit=436377		
Well Use:	MONITOR		
Well Located:			
Well Located 1:	PO BOX 2249		
Well Located 2:			

Map Key	Direction	Distance (mi)	Distance (ft)	Elevation (ft)	DB
489	SE	0.85	4,493.79	14.19	WATER WELLS

Wells and Additional Sources Detail Report

Site ID:	244984	Section ID:	9.0
Well Constr Permit:	508493	Range ID:	16.0
WCP Status:	6	SPFWE:	428619.87537609
Well No:	1	SPFWN:	1292121.37248892
License No:	2267	GIS Update:	25-May-2005
Permit Issued:	20-Dec-1990	Last Update:	13-Jan-2007
Data Collect Site:	NO	Township I:	30.0
Water Use Permit:	NO	UTM Easting:	332228.95
Well Drill:	ROTARY	UTM Northing:	3085805.012
Well Depth:	120.0	Point X:	-82.704409920241
Well Casing:	4.0	Point Y:	27.8865734876495
Casing to:	70.0	Latitude:	27 53 11.66
Static Water:	10.0	Longitude:	82 42 15.88
Contractor:	BAKER WELL DRILLING INC.		
Site Name:	508493 - 1		
Owner Name:	Shell Oil Company		
WCP Sites:	http://www38.swfwmd.state.fl.us/Support/WCP/WcpDetail.aspx?permit=508493		
Well Use:	IRRIGATION		
Well Located:			
Well Located 1:	P.O. BOX 1703		
Well Located 2:			

Map Key	Direction	Distance (mi)	Distance (ft)	Elevation (ft)	DB
489	SE	0.85	4,493.79	14.19	WATER WELLS

Site ID:	237038	Section ID:	9.0
Well Constr Permit:	500544	Range ID:	16.0
WCP Status:	6	SPFWE:	428619.87537609
Well No:	1	SPFWN:	1292121.37248892
License No:	9105	GIS Update:	25-May-2005
Permit Issued:	18-Jun-1990	Last Update:	13-Jan-2007
Data Collect Site:	NO	Township I:	30.0
Water Use Permit:	NO	UTM Easting:	332228.95
Well Drill:	CABLE TOOL	UTM Northing:	3085805.012
Well Depth:	12.0	Point X:	-82.704409920241
Well Casing:	2.0	Point Y:	27.8865734876495
Casing to:	12.0	Latitude:	27 53 11.66
Static Water:	0.0	Longitude:	82 42 15.88
Contractor:	JOHN MAURER		
Site Name:	500544 - 1		
Owner Name:	Greiner Engineering		
WCP Sites:	http://www38.swfwmd.state.fl.us/Support/WCP/WcpDetail.aspx?permit=500544		
Well Use:	PLUGGED		
Well Located:			
Well Located 1:	P. O. BOX 31646		
Well Located 2:			

Wells and Additional Sources Detail Report

Map Key	Direction	Distance (mi)	Distance (ft)	Elevation (ft)	DB
489	SE	0.85	4,493.79	14.19	WATER WELLS

Site ID:	318790	Section ID:	9.0
Well Constr Permit:	555263	Range ID:	16.0
WCP Status:	6	SPFWE:	428619.87537609
Well No:	5	SPFWN:	1292121.37248892
License No:	2862	GIS Update:	25-May-2005
Permit Issued:	14-Jul-1994	Last Update:	13-Jan-2007
Data Collect Site:	NO	Township I:	30.0
Water Use Permit:	NO	UTM Easting:	332228.95
Well Drill:	JETTED	UTM Northing:	3085805.012
Well Depth:	38.0	Point X:	-82.704409920241
Well Casing:	1.0	Point Y:	27.8865734876495
Casing to:	28.0	Latitude:	27 53 11.66
Static Water:	10.0	Longitude:	82 42 15.88
Contractor:	JOHN WILLIAMS SPRINKLERS INC.		
Site Name:	555263 - 5		
Owner Name:	David Orr		
WCP Sites:	http://www38.swfwmd.state.fl.us/Support/WCP/WcpDetail.aspx?permit=555263		
Well Use:	IRRIGATION		
Well Located:			
Well Located 1:	5694 31ST AVENUE		
Well Located 2:			

Map Key	Direction	Distance (mi)	Distance (ft)	Elevation (ft)	DB
489	SE	0.85	4,493.79	14.19	WATER WELLS

Site ID:	267489	Section ID:	9.0
Well Constr Permit:	523876	Range ID:	16.0
WCP Status:	6	SPFWE:	428619.87537609
Well No:	4	SPFWN:	1292121.37248892
License No:	1715	GIS Update:	25-May-2005
Permit Issued:	17-Apr-1992	Last Update:	13-Jan-2007
Data Collect Site:	NO	Township I:	30.0
Water Use Permit:	NO	UTM Easting:	332228.95
Well Drill:	AUGER	UTM Northing:	3085805.012
Well Depth:	12.0	Point X:	-82.704409920241
Well Casing:	2.0	Point Y:	27.8865734876495
Casing to:	2.0	Latitude:	27 53 11.66
Static Water:	5.0	Longitude:	82 42 15.88
Contractor:	DAVIS DRILLING COMPANY INC.		
Site Name:	523876 - 4		
Owner Name:	Spring Lock Scaffolding		
WCP Sites:	http://www38.swfwmd.state.fl.us/Support/WCP/WcpDetail.aspx?permit=523876		

Well Use:	MONITOR
Well Located:	
Well Located 1:	5090 ULMERTON ROAD
Well Located 2:	

Map Key	Direction	Distance (mi)	Distance (ft)	Elevation (ft)	DB
489	SE	0.85	4,493.79	14.19	WATER WELLS

Site ID:	228446	Section ID:	9.0
Well Constr Permit:	491950	Range ID:	16.0
WCP Status:	6	SPFWE:	428619.87537609
Well No:	1	SPFWN:	1292121.37248892
License No:	1747	GIS Update:	25-May-2005
Permit Issued:	16-Jan-1990	Last Update:	13-Jan-2007
Data Collect Site:	NO	Township I:	30.0
Water Use Permit:	NO	UTM Easting:	332228.95
Well Drill:	AUGER	UTM Northing:	3085805.012
Well Depth:	12.0	Point X:	-82.704409920241
Well Casing:	2.0	Point Y:	27.8865734876495
Casing to:	2.0	Latitude:	27 53 11.66
Static Water:	3.0	Longitude:	82 42 15.88
Contractor:	GEOTECHNICAL ENTERPRISES, INC.		
Site Name:	491950 - 1		
Owner Name:	Urs Greiner Inc		
WCP Sites:	http://www38.swfwmd.state.fl.us/Support/WCP/WcpDetail.aspx?permit=491950		
Well Use:	MONITOR		
Well Located:			
Well Located 1:	PO BOX 31646-7650 COURTNEY CSWY		
Well Located 2:			

Map Key	Direction	Distance (mi)	Distance (ft)	Elevation (ft)	DB
489	SE	0.85	4,493.79	14.19	WATER WELLS

Site ID:	319857	Section ID:	9.0
Well Constr Permit:	555859	Range ID:	16.0
WCP Status:	6	SPFWE:	428619.87537609
Well No:	2	SPFWN:	1292121.37248892
License No:	2633	GIS Update:	25-May-2005
Permit Issued:	29-Jul-1994	Last Update:	13-Jan-2007
Data Collect Site:	NO	Township I:	30.0
Water Use Permit:	NO	UTM Easting:	332228.95
Well Drill:	ROTARY	UTM Northing:	3085805.012
Well Depth:	30.0	Point X:	-82.704409920241
Well Casing:	2.0	Point Y:	27.8865734876495
Casing to:	23.0	Latitude:	27 53 11.66
Static Water:	5.0	Longitude:	82 42 15.88

Wells and Additional Sources Detail Report

Contractor:	ENVIRONMENTAL CONSULTING
Site Name:	555859 - 2
Owner Name:	Terminex International
WCP Sites:	http://www38.swfwmd.state.fl.us/Support/WCP/WcpDetail.aspx?permit=555859
Well Use:	MONITOR
Well Located:	
Well Located 1:	5009 ANDERSON AVENUE
Well Located 2:	

Map Key	Direction	Distance (mi)	Distance (ft)	Elevation (ft)	DB
489	SE	0.85	4,493.79	14.19	WATER WELLS

Site ID:	228442	Section ID:	9.0
Well Constr Permit:	491946	Range ID:	16.0
WCP Status:	6	SPFWE:	428619.87537609
Well No:	1	SPFWN:	1292121.37248892
License No:	1747	GIS Update:	25-May-2005
Permit Issued:	16-Jan-1990	Last Update:	13-Jan-2007
Data Collect Site:	NO	Township I:	30.0
Water Use Permit:	NO	UTM Easting:	332228.95
Well Drill:	AUGER	UTM Northing:	3085805.012
Well Depth:	12.0	Point X:	-82.704409920241
Well Casing:	2.0	Point Y:	27.8865734876495
Casing to:	2.0	Latitude:	27 53 11.66
Static Water:	3.0	Longitude:	82 42 15.88
Contractor:	GEOTECHNICAL ENTERPRISES, INC.		
Site Name:	491946 - 1		
Owner Name:	Urs Greiner Inc		
WCP Sites:	http://www38.swfwmd.state.fl.us/Support/WCP/WcpDetail.aspx?permit=491946		
Well Use:	MONITOR		
Well Located:			
Well Located 1:	PO BOX 31646-7650 COURTNEY CSWY		
Well Located 2:			

Map Key	Direction	Distance (mi)	Distance (ft)	Elevation (ft)	DB
489	SE	0.85	4,493.79	14.19	WATER WELLS

Site ID:	237034	Section ID:	9.0
Well Constr Permit:	500540	Range ID:	16.0
WCP Status:	6	SPFWE:	428619.87537609
Well No:	1	SPFWN:	1292121.37248892
License No:	9105	GIS Update:	25-May-2005
Permit Issued:	18-Jun-1990	Last Update:	13-Jan-2007
Data Collect Site:	NO	Township I:	30.0
Water Use Permit:	NO	UTM Easting:	332228.95
Well Drill:	CABLE TOOL	UTM Northing:	3085805.012

Well Depth:	12.0	Point X:	-82.704409920241
Well Casing:	2.0	Point Y:	27.8865734876495
Casing to:	12.0	Latitude:	27 53 11.66
Static Water:	0.0	Longitude:	82 42 15.88
Contractor:	JOHN MAURER		
Site Name:	500540 - 1		
Owner Name:	Greiner Engineering		
WCP Sites:	http://www38.swfwmd.state.fl.us/Support/WCP/WcpDetail.aspx?permit=500540		
Well Use:	PLUGGED		
Well Located:			
Well Located 1:	P. O. BOX 31646		
Well Located 2:			

Map Key	Direction	Distance (mi)	Distance (ft)	Elevation (ft)	DB
489	SE	0.85	4,493.79	14.19	WATER WELLS

Site ID:	319861	Section ID:	9.0
Well Constr Permit:	555860	Range ID:	16.0
WCP Status:	6	SPFWE:	428619.87537609
Well No:	4	SPFWN:	1292121.37248892
License No:	2633	GIS Update:	25-May-2005
Permit Issued:	29-Jul-1994	Last Update:	13-Jan-2007
Data Collect Site:	NO	Township I:	30.0
Water Use Permit:	NO	UTM Easting:	332228.95
Well Drill:	AUGER	UTM Northing:	3085805.012
Well Depth:	11.0	Point X:	-82.704409920241
Well Casing:	2.0	Point Y:	27.8865734876495
Casing to:	1.0	Latitude:	27 53 11.66
Static Water:	5.0	Longitude:	82 42 15.88
Contractor:	ENVIRONMENTAL CONSULTING		
Site Name:	555860 - 4		
Owner Name:	Terminex International		
WCP Sites:	http://www38.swfwmd.state.fl.us/Support/WCP/WcpDetail.aspx?permit=555860		
Well Use:	MONITOR		
Well Located:			
Well Located 1:	5009 ANDERSON AVENUE		
Well Located 2:			

Map Key	Direction	Distance (mi)	Distance (ft)	Elevation (ft)	DB
489	SE	0.85	4,493.79	14.19	WATER WELLS

Site ID:	238619	Section ID:	9.0
Well Constr Permit:	502125	Range ID:	16.0
WCP Status:	6	SPFWE:	428619.87537609
Well No:	1	SPFWN:	1292121.37248892
License No:	2823	GIS Update:	25-May-2005

Permit Issued:	25-Jul-1990	Last Update:	13-Jan-2007
Data Collect Site:	NO	Township I:	30.0
Water Use Permit:	NO	UTM Easting:	332228.95
Well Drill:	CABLE TOOL	UTM Northing:	3085805.012
Well Depth:	205.0	Point X:	-82.704409920241
Well Casing:	4.0	Point Y:	27.8865734876495
Casing to:	150.0	Latitude:	27 53 11.66
Static Water:	10.0	Longitude:	82 42 15.88
Contractor:	SOUTHERN IRR. WELL DRILLING INC		
Site Name:	502125 - 1		
Owner Name:	G S X Serv. Inc.		
WCP Sites:	http://www38.swfwmd.state.fl.us/Support/WCP/WcpDetail.aspx?permit=502125		
Well Use:	IRRIGATION		
Well Located:			
Well Located 1:	5303 126TH AVE. N.		
Well Located 2:			

Map Key	Direction	Distance (mi)	Distance (ft)	Elevation (ft)	DB
489	SE	0.85	4,493.79	14.19	WATER WELLS

Site ID:	237030	Section ID:	9.0
Well Constr Permit:	500536	Range ID:	16.0
WCP Status:	6	SPFWE:	428619.87537609
Well No:	1	SPFWN:	1292121.37248892
License No:	9105	GIS Update:	25-May-2005
Permit Issued:	18-Jun-1990	Last Update:	13-Jan-2007
Data Collect Site:	NO	Township I:	30.0
Water Use Permit:	NO	UTM Easting:	332228.95
Well Drill:	CABLE TOOL	UTM Northing:	3085805.012
Well Depth:	12.0	Point X:	-82.704409920241
Well Casing:	2.0	Point Y:	27.8865734876495
Casing to:	12.0	Latitude:	27 53 11.66
Static Water:	0.0	Longitude:	82 42 15.88
Contractor:	JOHN MAURER		
Site Name:	500536 - 1		
Owner Name:	Greiner Engineering		
WCP Sites:	http://www38.swfwmd.state.fl.us/Support/WCP/WcpDetail.aspx?permit=500536		
Well Use:	PLUGGED		
Well Located:			
Well Located 1:	P. O. BOX 31646		
Well Located 2:			

Map Key	Direction	Distance (mi)	Distance (ft)	Elevation (ft)	DB
489	SE	0.85	4,493.79	14.19	WATER WELLS

Site ID:	151876	Section ID:	9.0

Well Constr Permit:	415356	Range ID:	16.0
WCP Status:	6	SPFWE:	428619.87537609
Well No:	0	SPFWN:	1292121.37248892
License No:	1498	GIS Update:	15-Jan-2007
Permit Issued:	06-May-1986	Last Update:	13-Jan-2007
Data Collect Site:	NO	Township I:	30.0
Water Use Permit:	NO	UTM Easting:	332228.95
Well Drill:		UTM Northing:	3085805.012
Well Depth:	0.0	Point X:	-82.704409920241
Well Casing:	4.0	Point Y:	27.8865734876495
Casing to:	0.0	Latitude:	27 53 11.66
Static Water:	0.0	Longitude:	82 42 15.88
Contractor:	POOLE DRILLING COMPANY INC.		
Site Name:	415356 - 1		
Owner Name:	Thunder Bay		
WCP Sites:	http://www38.swfwmd.state.fl.us/Support/WCP/WcpDetail.aspx?permit=415356		
Well Use:	IRRIGATION		
Well Located:			
Well Located 1:	S R 688		
Well Located 2:			

Map Key	Direction	Distance (mi)	Distance (ft)	Elevation (ft)	DB
489	SE	0.85	4,493.79	14.19	WATER WELLS

Site ID:	332883	Section ID:	9.0
Well Constr Permit:	563275	Range ID:	16.0
WCP Status:	6	SPFWE:	428619.87537609
Well No:	1	SPFWN:	1292121.37248892
License No:	2805	GIS Update:	25-May-2005
Permit Issued:	03-Feb-1995	Last Update:	13-Jan-2007
Data Collect Site:	NO	Township I:	30.0
Water Use Permit:	NO	UTM Easting:	332228.95
Well Drill:	AUGER	UTM Northing:	3085805.012
Well Depth:	40.0	Point X:	-82.704409920241
Well Casing:	4.0	Point Y:	27.8865734876495
Casing to:	35.0	Latitude:	27 53 11.66
Static Water:	3.0	Longitude:	82 42 15.88
Contractor:	DIVERSIFIED DRILLING CORP.		
Site Name:	563275 - 1		
Owner Name:	Reliable Circuts System		
WCP Sites:	http://www38.swfwmd.state.fl.us/Support/WCP/WcpDetail.aspx?permit=563275		
Well Use:	MONITOR		
Well Located:			
Well Located 1:	12880 P AUTO BLVD		
Well Located 2:			

Map Key	Direction	Distance (mi)	Distance (ft)	Elevation (ft)	DB

489	SE	0.85	4,493.79	14.19	WATER WELLS

Site ID:	314569	Section ID:	9.0
Well Constr Permit:	552742	Range ID:	16.0
WCP Status:	6	SPFWE:	428619.87537609
Well No:	3	SPFWN:	1292121.37248892
License No:	2633	GIS Update:	25-May-2005
Permit Issued:	20-May-1994	Last Update:	13-Jan-2007
Data Collect Site:	NO	Township I:	30.0
Water Use Permit:	NO	UTM Easting:	332228.95
Well Drill:	AUGER	UTM Northing:	3085805.012
Well Depth:	6.0	Point X:	-82.704409920241
Well Casing:	2.0	Point Y:	27.8865734876495
Casing to:	2.0	Latitude:	27 53 11.66
Static Water:	2.0	Longitude:	82 42 15.88
Contractor:	ENVIRONMENTAL CONSULTING		
Site Name:	552742 - 3		
Owner Name:	Waste Management Of Pinellas Inc		
WCP Sites:	http://www38.swfwmd.state.fl.us/Support/WCP/WcpDetail.aspx?permit=552742		
Well Use:	MONITOR		
Well Located:			
Well Located 1:	3411 N 40TH ST		
Well Located 2:			

Map Key	Direction	Distance (mi)	Distance (ft)	Elevation (ft)	DB
489	SE	0.85	4,493.79	14.19	WATER WELLS

Site ID:	314571	Section ID:	9.0
Well Constr Permit:	552742	Range ID:	16.0
WCP Status:	6	SPFWE:	428619.87537609
Well No:	5	SPFWN:	1292121.37248892
License No:	2633	GIS Update:	25-May-2005
Permit Issued:	20-May-1994	Last Update:	13-Jan-2007
Data Collect Site:	NO	Township I:	30.0
Water Use Permit:	NO	UTM Easting:	332228.95
Well Drill:	AUGER	UTM Northing:	3085805.012
Well Depth:	6.0	Point X:	-82.704409920241
Well Casing:	2.0	Point Y:	27.8865734876495
Casing to:	2.0	Latitude:	27 53 11.66
Static Water:	2.0	Longitude:	82 42 15.88
Contractor:	ENVIRONMENTAL CONSULTING		
Site Name:	552742 - 5		
Owner Name:	Waste Management Of Pinellas Inc		
WCP Sites:	http://www38.swfwmd.state.fl.us/Support/WCP/WcpDetail.aspx?permit=552742		
Well Use:	MONITOR		

Wells and Additional Sources Detail Report

Well Located:
Well Located 1: 3411 N 40TH ST
Well Located 2:

Map Key	Direction	Distance (mi)	Distance (ft)	Elevation (ft)	DB
489	SE	0.85	4,493.79	14.19	WATER WELLS

Site ID:	122351	Section ID:	9.0
Well Constr Permit:	385840	Range ID:	16.0
WCP Status:	6	SPFWE:	428619.87537609
Well No:	1	SPFWN:	1292121.37248892
License No:	1715	GIS Update:	25-May-2005
Permit Issued:	30-Sep-1983	Last Update:	13-Jan-2007
Data Collect Site:	NO	Township I:	30.0
Water Use Permit:	NO	UTM Easting:	332228.95
Well Drill:	ROTARY	UTM Northing:	3085805.012
Well Depth:	80.0	Point X:	-82.704409920241
Well Casing:	2.0	Point Y:	27.8865734876495
Casing to:	80.0	Latitude:	27 53 11.66
Static Water:	0.0	Longitude:	82 42 15.88
Contractor:	DAVIS DRILLING COMPANY INC.		
Site Name:	385840 - 1		
Owner Name:	Recourse Recovery Plant		
WCP Sites:	http://www38.swfwmd.state.fl.us/Support/WCP/WcpDetail.aspx?permit=385840		
Well Use:	MONITOR		
Well Located:			
Well Located 1:	28TH STREET N & 118TH AVE N		
Well Located 2:			

Map Key	Direction	Distance (mi)	Distance (ft)	Elevation (ft)	DB
489	SE	0.85	4,493.79	14.19	WATER WELLS

Site ID:	176951	Section ID:	9.0
Well Constr Permit:	440455	Range ID:	16.0
WCP Status:	7	SPFWE:	428619.87537609
Well No:	0	SPFWN:	1292121.37248892
License No:	2858	GIS Update:	15-Jan-2007
Permit Issued:	10-Nov-1987	Last Update:	13-Jan-2007
Data Collect Site:	NO	Township I:	30.0
Water Use Permit:	NO	UTM Easting:	332228.95
Well Drill:		UTM Northing:	3085805.012
Well Depth:	0.0	Point X:	-82.704409920241
Well Casing:	2.0	Point Y:	27.8865734876495
Casing to:	0.0	Latitude:	27 53 11.66
Static Water:	0.0	Longitude:	82 42 15.88
Contractor:	PROFESSIONAL SERVICE INDUSTRIES		

Wells and Additional Sources Detail Report

Site Name:	440455 - 1
Owner Name:	Payless Oil
WCP Sites:	http://www38.swfwmd.state.fl.us/Support/WCP/WcpDetail.aspx?permit=440455
Well Use:	MONITOR
Well Located:	
Well Located 1:	PO BOX 151529
Well Located 2:	

Map Key	Direction	Distance (mi)	Distance (ft)	Elevation (ft)	DB
489	SE	0.85	4,493.79	14.19	WATER WELLS

Site ID:	269687	Section ID:	9.0
Well Constr Permit:	525207	Range ID:	16.0
WCP Status:	6	SPFWE:	428619.87537609
Well No:	4	SPFWN:	1292121.37248892
License No:	9053	GIS Update:	25-May-2005
Permit Issued:	27-May-1992	Last Update:	13-Jan-2007
Data Collect Site:	NO	Township I:	30.0
Water Use Permit:	NO	UTM Easting:	332228.95
Well Drill:	AUGER	UTM Northing:	3085805.012
Well Depth:	12.0	Point X:	-82.704409920241
Well Casing:	2.0	Point Y:	27.8865734876495
Casing to:	2.0	Latitude:	27 53 11.66
Static Water:	2.0	Longitude:	82 42 15.88
Contractor:	AMERICAN DRILLING, INC.		
Site Name:	525207 - 4		
Owner Name:	All Line Construction		
WCP Sites:	http://www38.swfwmd.state.fl.us/Support/WCP/WcpDetail.aspx?permit=525207		
Well Use:	MONITOR		
Well Located:			
Well Located 1:	12220 49TH STREET NORTH		
Well Located 2:			

Map Key	Direction	Distance (mi)	Distance (ft)	Elevation (ft)	DB
489	SE	0.85	4,493.79	14.19	WATER WELLS

Site ID:	113537	Section ID:	9.0
Well Constr Permit:	377029	Range ID:	16.0
WCP Status:	6	SPFWE:	428619.87537609
Well No:	1	SPFWN:	1292121.37248892
License No:	2147	GIS Update:	25-May-2005
Permit Issued:	21-Sep-1982	Last Update:	13-Jan-2007
Data Collect Site:	NO	Township I:	30.0
Water Use Permit:	NO	UTM Easting:	332228.95
Well Drill:	CABLE TOOL	UTM Northing:	3085805.012
Well Depth:	130.0	Point X:	-82.704409920241

Well Casing:	4.0	Point Y:	27.8865734876495
Casing to:	130.0	Latitude:	27 53 11.66
Static Water:	7.0	Longitude:	82 42 15.88
Contractor:	BAY DRILLERS		
Site Name:	377029 - 1		
Owner Name:	Today'S Woman		
WCP Sites:	http://www38.swfwmd.state.fl.us/Support/WCP/WcpDetail.aspx?permit=377029		
Well Use:	IRRIGATION		
Well Located:			
Well Located 1:	126 AVE & 49ST N		
Well Located 2:			

Map Key	Direction	Distance (mi)	Distance (ft)	Elevation (ft)	DB
489	SE	0.85	4,493.79	14.19	WATER WELLS

Site ID:	122342	Section ID:	9.0
Well Constr Permit:	385831	Range ID:	16.0
WCP Status:	6	SPFWE:	428619.87537609
Well No:	1	SPFWN:	1292121.37248892
License No:	1715	GIS Update:	25-May-2005
Permit Issued:	30-Sep-1983	Last Update:	13-Jan-2007
Data Collect Site:	NO	Township I:	30.0
Water Use Permit:	NO	UTM Easting:	332228.95
Well Drill:	ROTARY	UTM Northing:	3085805.012
Well Depth:	28.0	Point X:	-82.704409920241
Well Casing:	2.0	Point Y:	27.8865734876495
Casing to:	28.0	Latitude:	27 53 11.66
Static Water:	0.0	Longitude:	82 42 15.88
Contractor:	DAVIS DRILLING COMPANY INC.		
Site Name:	385831 - 1		
Owner Name:	Recourse Recovery Plant		
WCP Sites:	http://www38.swfwmd.state.fl.us/Support/WCP/WcpDetail.aspx?permit=385831		
Well Use:	MONITOR		
Well Located:			
Well Located 1:	28TH STREET N & 118TH AVE N		
Well Located 2:			

Map Key	Direction	Distance (mi)	Distance (ft)	Elevation (ft)	DB
489	SE	0.85	4,493.79	14.19	WATER WELLS

Site ID:	228458	Section ID:	9.0
Well Constr Permit:	491962	Range ID:	16.0
WCP Status:	6	SPFWE:	428619.87537609
Well No:	1	SPFWN:	1292121.37248892
License No:	1747	GIS Update:	25-May-2005
Permit Issued:	16-Jan-1990	Last Update:	13-Jan-2007

Data Collect Site:	NO	Township I:	30.0
Water Use Permit:	NO	UTM Easting:	332228.95
Well Drill:	AUGER	UTM Northing:	3085805.012
Well Depth:	12.0	Point X:	-82.704409920241
Well Casing:	2.0	Point Y:	27.8865734876495
Casing to:	2.0	Latitude:	27 53 11.66
Static Water:	3.0	Longitude:	82 42 15.88
Contractor:	GEOTECHNICAL ENTERPRISES, INC.		
Site Name:	491962 - 1		
Owner Name:	Urs Greiner Inc		
WCP Sites:	http://www38.swfwmd.state.fl.us/Support/WCP/WcpDetail.aspx?permit=491962		
Well Use:	MONITOR		
Well Located:			
Well Located 1:	PO BOX 31646-7650 COURTNEY CSWY		
Well Located 2:			

Map Key	Direction	Distance (mi)	Distance (ft)	Elevation (ft)	DB
489	SE	0.85	4,493.79	14.19	WATER WELLS

Site ID:	243428	Section ID:	9.0
Well Constr Permit:	506935	Range ID:	16.0
WCP Status:	6	SPFWE:	428619.87537609
Well No:	1	SPFWN:	1292121.37248892
License No:	9026	GIS Update:	25-May-2005
Permit Issued:	14-Nov-1990	Last Update:	13-Jan-2007
Data Collect Site:	NO	Township I:	30.0
Water Use Permit:	NO	UTM Easting:	332228.95
Well Drill:	ROTARY	UTM Northing:	3085805.012
Well Depth:	12.0	Point X:	-82.704409920241
Well Casing:	2.0	Point Y:	27.8865734876495
Casing to:	2.0	Latitude:	27 53 11.66
Static Water:	4.0	Longitude:	82 42 15.88
Contractor:	JOHNNY LAMBERT		
Site Name:	506935 - 1		
Owner Name:	Mcmullen Oil Company Inc		
WCP Sites:	http://www38.swfwmd.state.fl.us/Support/WCP/WcpDetail.aspx?permit=506935		
Well Use:	MONITOR		
Well Located:			
Well Located 1:	11965 49TH ST N		
Well Located 2:			

Map Key	Direction	Distance (mi)	Distance (ft)	Elevation (ft)	DB
489	SE	0.85	4,493.79	14.19	WATER WELLS

Site ID:	217569	Section ID:	9.0
Well Constr Permit:	481073	Range ID:	16.0

WCP Status:	7	SPFWE:	428619.87537609
Well No:	0	SPFWN:	1292121.37248892
License No:	2987	GIS Update:	15-Jan-2007
Permit Issued:	30-May-1989	Last Update:	13-Jan-2007
Data Collect Site:	NO	Township I:	30.0
Water Use Permit:	NO	UTM Easting:	332228.95
Well Drill:		UTM Northing:	3085805.012
Well Depth:	0.0	Point X:	-82.704409920241
Well Casing:	4.0	Point Y:	27.8865734876495
Casing to:	0.0	Latitude:	27 53 11.66
Static Water:	0.0	Longitude:	82 42 15.88
Contractor:	W GRADY SWANN INC		
Site Name:	481073 - 1		
Owner Name:	U.P.S.		
WCP Sites:	http://www38.swfwmd.state.fl.us/Support/WCP/WcpDetail.aspx?permit=481073		
Well Use:	MONITOR		
Well Located:			
Well Located 1:	8610 CAUSEWAY BLVD.		
Well Located 2:			

Map Key	Direction	Distance (mi)	Distance (ft)	Elevation (ft)	DB
489	SE	0.85	4,493.79	14.19	WATER WELLS

Site ID:	243427	Section ID:	9.0
Well Constr Permit:	506934	Range ID:	16.0
WCP Status:	6	SPFWE:	428619.87537609
Well No:	1	SPFWN:	1292121.37248892
License No:	9026	GIS Update:	25-May-2005
Permit Issued:	14-Nov-1990	Last Update:	13-Jan-2007
Data Collect Site:	NO	Township I:	30.0
Water Use Permit:	NO	UTM Easting:	332228.95
Well Drill:	ROTARY	UTM Northing:	3085805.012
Well Depth:	12.0	Point X:	-82.704409920241
Well Casing:	2.0	Point Y:	27.8865734876495
Casing to:	2.0	Latitude:	27 53 11.66
Static Water:	4.0	Longitude:	82 42 15.88
Contractor:	JOHNNY LAMBERT		
Site Name:	506934 - 1		
Owner Name:	Mcmullen Oil Company Inc		
WCP Sites:	http://www38.swfwmd.state.fl.us/Support/WCP/WcpDetail.aspx?permit=506934		
Well Use:	MONITOR		
Well Located:			
Well Located 1:	11965 49TH ST N		
Well Located 2:			

Map Key	Direction	Distance (mi)	Distance (ft)	Elevation (ft)	DB

Map Key	Direction	Distance (mi)	Distance (ft)	Elevation (ft)	DB
489	SE	0.85	4,493.79	14.19	WATER WELLS

Site ID:	237040	Section ID:	9.0
Well Constr Permit:	500546	Range ID:	16.0
WCP Status:	6	SPFWE:	428619.87537609
Well No:	1	SPFWN:	1292121.37248892
License No:	9105	GIS Update:	25-May-2005
Permit Issued:	18-Jun-1990	Last Update:	13-Jan-2007
Data Collect Site:	NO	Township I:	30.0
Water Use Permit:	NO	UTM Easting:	332228.95
Well Drill:	CABLE TOOL	UTM Northing:	3085805.012
Well Depth:	12.0	Point X:	-82.704409920241
Well Casing:	2.0	Point Y:	27.8865734876495
Casing to:	12.0	Latitude:	27 53 11.66
Static Water:	0.0	Longitude:	82 42 15.88
Contractor:	JOHN MAURER		
Site Name:	500546 - 1		
Owner Name:	Greiner Engineering		
WCP Sites:	http://www38.swfwmd.state.fl.us/Support/WCP/WcpDetail.aspx?permit=500546		
Well Use:	PLUGGED		
Well Located:			
Well Located 1:	P. O. BOX 31646		
Well Located 2:			

Map Key	Direction	Distance (mi)	Distance (ft)	Elevation (ft)	DB
489	SE	0.85	4,493.79	14.19	WATER WELLS

Site ID:	269684	Section ID:	9.0
Well Constr Permit:	525207	Range ID:	16.0
WCP Status:	6	SPFWE:	428619.87537609
Well No:	1	SPFWN:	1292121.37248892
License No:	9053	GIS Update:	25-May-2005
Permit Issued:	27-May-1992	Last Update:	13-Jan-2007
Data Collect Site:	NO	Township I:	30.0
Water Use Permit:	NO	UTM Easting:	332228.95
Well Drill:	AUGER	UTM Northing:	3085805.012
Well Depth:	12.0	Point X:	-82.704409920241
Well Casing:	2.0	Point Y:	27.8865734876495
Casing to:	2.0	Latitude:	27 53 11.66
Static Water:	0.0	Longitude:	82 42 15.88
Contractor:	AMERICAN DRILLING, INC.		
Site Name:	525207 - 1		
Owner Name:	All Line Construction		
WCP Sites:	http://www38.swfwmd.state.fl.us/Support/WCP/WcpDetail.aspx?permit=525207		
Well Use:	MONITOR		
Well Located:			

Wells and Additional Sources Detail Report

Well Located 1: 12220 49TH STREET NORTH
Well Located 2:

Map Key	Direction	Distance (mi)	Distance (ft)	Elevation (ft)	DB
489	SE	0.85	4,493.79	14.19	WATER WELLS

Site ID:	237046	Section ID:	9.0
Well Constr Permit:	500552	Range ID:	16.0
WCP Status:	7	SPFWE:	428619.87537609
Well No:	0	SPFWN:	1292121.37248892
License No:	9105	GIS Update:	15-Jan-2007
Permit Issued:	18-Jun-1990	Last Update:	13-Jan-2007
Data Collect Site:	NO	Township I:	30.0
Water Use Permit:	NO	UTM Easting:	332228.95
Well Drill:		UTM Northing:	3085805.012
Well Depth:	0.0	Point X:	-82.704409920241
Well Casing:	2.0	Point Y:	27.8865734876495
Casing to:	0.0	Latitude:	27 53 11.66
Static Water:	0.0	Longitude:	82 42 15.88
Contractor:	JOHN MAURER		
Site Name:	500552 - 1		
Owner Name:	Greiner Engineering		
WCP Sites:	http://www38.swfwmd.state.fl.us/Support/WCP/WcpDetail.aspx?permit=500552		
Well Use:	PLUGGED		
Well Located:			
Well Located 1:	P. O. BOX 31646		
Well Located 2:			

Map Key	Direction	Distance (mi)	Distance (ft)	Elevation (ft)	DB
489	SE	0.85	4,493.79	14.19	WATER WELLS

Site ID:	207538	Section ID:	9.0
Well Constr Permit:	471042	Range ID:	16.0
WCP Status:	6	SPFWE:	428619.87537609
Well No:	1	SPFWN:	1292121.37248892
License No:	2250	GIS Update:	25-May-2005
Permit Issued:	08-Nov-1988	Last Update:	13-Jan-2007
Data Collect Site:	NO	Township I:	30.0
Water Use Permit:	NO	UTM Easting:	332228.95
Well Drill:	ROTARY	UTM Northing:	3085805.012
Well Depth:	20.0	Point X:	-82.704409920241
Well Casing:	4.0	Point Y:	27.8865734876495
Casing to:	2.0	Latitude:	27 53 11.66
Static Water:	3.0	Longitude:	82 42 15.88
Contractor:	MIXON GROUP INC		
Site Name:	471042 - 1		

Wells and Additional Sources Detail Report

Owner Name:	C. P. Ward
WCP Sites:	http://www38.swfwmd.state.fl.us/Support/WCP/WcpDetail.aspx?permit=471042
Well Use:	MONITOR
Well Located:	
Well Located 1:	6764 118TH AVE. N.
Well Located 2:	

Map Key	Direction	Distance (mi)	Distance (ft)	Elevation (ft)	DB
489	SE	0.85	4,493.79	14.19	WATER WELLS

Site ID:	228459	Section ID:	9.0
Well Constr Permit:	491963	Range ID:	16.0
WCP Status:	6	SPFWE:	428619.87537609
Well No:	1	SPFWN:	1292121.37248892
License No:	1747	GIS Update:	25-May-2005
Permit Issued:	16-Jan-1990	Last Update:	13-Jan-2007
Data Collect Site:	NO	Township I:	30.0
Water Use Permit:	NO	UTM Easting:	332228.95
Well Drill:	AUGER	UTM Northing:	3085805.012
Well Depth:	12.0	Point X:	-82.704409920241
Well Casing:	2.0	Point Y:	27.8865734876495
Casing to:	2.0	Latitude:	27 53 11.66
Static Water:	3.0	Longitude:	82 42 15.88
Contractor:	GEOTECHNICAL ENTERPRISES, INC.		
Site Name:	491963 - 1		
Owner Name:	Urs Greiner Inc		
WCP Sites:	http://www38.swfwmd.state.fl.us/Support/WCP/WcpDetail.aspx?permit=491963		
Well Use:	MONITOR		
Well Located:			
Well Located 1:	PO BOX 31646-7650 COURTNEY CSWY		
Well Located 2:			

Map Key	Direction	Distance (mi)	Distance (ft)	Elevation (ft)	DB
489	SE	0.85	4,493.79	14.19	WATER WELLS

Site ID:	236905	Section ID:	9.0
Well Constr Permit:	500411	Range ID:	16.0
WCP Status:	6	SPFWE:	428619.87537609
Well No:	1	SPFWN:	1292121.37248892
License No:	9105	GIS Update:	12-Dec-2006
Permit Issued:	14-Jun-1990	Last Update:	13-Jan-2007
Data Collect Site:	NO	Township I:	30.0
Water Use Permit:	NO	UTM Easting:	332228.95
Well Drill:	ROTARY	UTM Northing:	3085805.012
Well Depth:	12.0	Point X:	-82.704409920241
Well Casing:	2.0	Point Y:	27.8865734876495

Casing to:	12.0	Latitude:	27 53 11.66
Static Water:	0.0	Longitude:	82 42 15.88
Contractor:	JOHN MAURER		
Site Name:	500411 - 1		
Owner Name:	Greiner, Inc.		
WCP Sites:	http://www38.swfwmd.state.fl.us/Support/WCP/WcpDetail.aspx?permit=500411		
Well Use:	PLUGGED		
Well Located:			
Well Located 1:	PO BOX 31646-7650 WEST COURTNEY		
Well Located 2:			

Map Key	Direction	Distance (mi)	Distance (ft)	Elevation (ft)	DB
489	SE	0.85	4,493.79	14.19	WATER WELLS

Site ID:	225232	Section ID:	9.0
Well Constr Permit:	488736	Range ID:	16.0
WCP Status:	6	SPFWE:	428619.87537609
Well No:	1	SPFWN:	1292121.37248892
License No:	1747	GIS Update:	25-May-2005
Permit Issued:	06-Nov-1989	Last Update:	13-Jan-2007
Data Collect Site:	NO	Township I:	30.0
Water Use Permit:	NO	UTM Easting:	332228.95
Well Drill:	AUGER	UTM Northing:	3085805.012
Well Depth:	12.0	Point X:	-82.704409920241
Well Casing:	2.0	Point Y:	27.8865734876495
Casing to:	4.0	Latitude:	27 53 11.66
Static Water:	0.0	Longitude:	82 42 15.88
Contractor:	GEOTECHNICAL ENTERPRISES, INC.		
Site Name:	488736 - 1		
Owner Name:	Greiner Engineering		
WCP Sites:	http://www38.swfwmd.state.fl.us/Support/WCP/WcpDetail.aspx?permit=488736		
Well Use:	MONITOR		
Well Located:			
Well Located 1:	PO BOX 23646		
Well Located 2:			

Map Key	Direction	Distance (mi)	Distance (ft)	Elevation (ft)	DB
489	SE	0.85	4,493.79	14.19	WATER WELLS

Site ID:	237037	Section ID:	9.0
Well Constr Permit:	500543	Range ID:	16.0
WCP Status:	6	SPFWE:	428619.87537609
Well No:	1	SPFWN:	1292121.37248892
License No:	9105	GIS Update:	25-May-2005
Permit Issued:	18-Jun-1990	Last Update:	13-Jan-2007
Data Collect Site:	NO	Township I:	30.0

Water Use Permit:	NO	UTM Easting:	332228.95
Well Drill:	CABLE TOOL	UTM Northing:	3085805.012
Well Depth:	12.0	Point X:	-82.704409920241
Well Casing:	2.0	Point Y:	27.8865734876495
Casing to:	12.0	Latitude:	27 53 11.66
Static Water:	0.0	Longitude:	82 42 15.88
Contractor:	JOHN MAURER		
Site Name:	500543 - 1		
Owner Name:	Greiner Engineering		
WCP Sites:	http://www38.swfwmd.state.fl.us/Support/WCP/WcpDetail.aspx?permit=500543		
Well Use:	PLUGGED		
Well Located:			
Well Located 1:	P. O. BOX 31646		
Well Located 2:			

Map Key	Direction	Distance (mi)	Distance (ft)	Elevation (ft)	DB
489	SE	0.85	4,493.79	14.19	WATER WELLS

Site ID:	122332	Section ID:	9.0
Well Constr Permit:	385821	Range ID:	16.0
WCP Status:	6	SPFWE:	428619.87537609
Well No:	1	SPFWN:	1292121.37248892
License No:	1715	GIS Update:	25-May-2005
Permit Issued:	30-Sep-1983	Last Update:	13-Jan-2007
Data Collect Site:	NO	Township I:	30.0
Water Use Permit:	NO	UTM Easting:	332228.95
Well Drill:	ROTARY	UTM Northing:	3085805.012
Well Depth:	35.0	Point X:	-82.704409920241
Well Casing:	2.0	Point Y:	27.8865734876495
Casing to:	5.0	Latitude:	27 53 11.66
Static Water:	3.0	Longitude:	82 42 15.88
Contractor:	DAVIS DRILLING COMPANY INC.		
Site Name:	385821 - 1		
Owner Name:	Recourse Recovery Plant		
WCP Sites:	http://www38.swfwmd.state.fl.us/Support/WCP/WcpDetail.aspx?permit=385821		
Well Use:	MONITOR		
Well Located:			
Well Located 1:	28TH STREET N & 118TH AVE N		
Well Located 2:			

Map Key	Direction	Distance (mi)	Distance (ft)	Elevation (ft)	DB
489	SE	0.85	4,493.79	14.19	WATER WELLS

Site ID:	122340	Section ID:	9.0
Well Constr Permit:	385829	Range ID:	16.0
WCP Status:	6	SPFWE:	428619.87537609

Well No:	1	SPFWN:	1292121.37248892
License No:	1715	GIS Update:	25-May-2005
Permit Issued:	30-Sep-1983	Last Update:	13-Jan-2007
Data Collect Site:	NO	Township I:	30.0
Water Use Permit:	NO	UTM Easting:	332228.95
Well Drill:	ROTARY	UTM Northing:	3085805.012
Well Depth:	100.0	Point X:	-82.704409920241
Well Casing:	2.0	Point Y:	27.8865734876495
Casing to:	35.0	Latitude:	27 53 11.66
Static Water:	0.0	Longitude:	82 42 15.88
Contractor:	DAVIS DRILLING COMPANY INC.		
Site Name:	385829 - 1		
Owner Name:	Recourse Recovery Plant		
WCP Sites:	http://www38.swfwmd.state.fl.us/Support/WCP/WcpDetail.aspx?permit=385829		
Well Use:	MONITOR		
Well Located:			
Well Located 1:	28TH STREET N & 118TH AVE N		
Well Located 2:			

Map Key	Direction	Distance (mi)	Distance (ft)	Elevation (ft)	DB
489	SE	0.85	4,493.79	14.19	WATER WELLS

Site ID:	237044	Section ID:	9.0
Well Constr Permit:	500550	Range ID:	16.0
WCP Status:	6	SPFWE:	428619.87537609
Well No:	1	SPFWN:	1292121.37248892
License No:	9105	GIS Update:	25-May-2005
Permit Issued:	18-Jun-1990	Last Update:	13-Jan-2007
Data Collect Site:	NO	Township I:	30.0
Water Use Permit:	NO	UTM Easting:	332228.95
Well Drill:	CABLE TOOL	UTM Northing:	3085805.012
Well Depth:	12.0	Point X:	-82.704409920241
Well Casing:	2.0	Point Y:	27.8865734876495
Casing to:	12.0	Latitude:	27 53 11.66
Static Water:	0.0	Longitude:	82 42 15.88
Contractor:	JOHN MAURER		
Site Name:	500550 - 1		
Owner Name:	Greiner Engineering		
WCP Sites:	http://www38.swfwmd.state.fl.us/Support/WCP/WcpDetail.aspx?permit=500550		
Well Use:	PLUGGED		
Well Located:			
Well Located 1:	P. O. BOX 31646		
Well Located 2:			

Map Key	Direction	Distance (mi)	Distance (ft)	Elevation (ft)	DB
489	SE	0.85	4,493.79	14.19	WATER WELLS

Site ID:	322578	Section ID:	9.0
Well Constr Permit:	557465	Range ID:	16.0
WCP Status:	6	SPFWE:	428619.87537609
Well No:	2	SPFWN:	1292121.37248892
License No:	2525	GIS Update:	25-May-2005
Permit Issued:	09-Sep-1994	Last Update:	13-Jan-2007
Data Collect Site:	NO	Township I:	30.0
Water Use Permit:	NO	UTM Easting:	332228.95
Well Drill:	ROTARY	UTM Northing:	3085805.012
Well Depth:	12.0	Point X:	-82.704409920241
Well Casing:	2.0	Point Y:	27.8865734876495
Casing to:	2.0	Latitude:	27 53 11.66
Static Water:	0.0	Longitude:	82 42 15.88
Contractor:	MIXON FOUNDATION & DRILLING		
Site Name:	557465 - 2		
Owner Name:	Mcmullen Oil Company Inc		
WCP Sites:	http://www38.swfwmd.state.fl.us/Support/WCP/WcpDetail.aspx?permit=557465		
Well Use:	MONITOR		
Well Located:			
Well Located 1:	11965 49TH ST N		
Well Located 2:			

Map Key	Direction	Distance (mi)	Distance (ft)	Elevation (ft)	DB
489	SE	0.85	4,493.79	14.19	WATER WELLS

Site ID:	122330	Section ID:	9.0
Well Constr Permit:	385819	Range ID:	16.0
WCP Status:	6	SPFWE:	428619.87537609
Well No:	1	SPFWN:	1292121.37248892
License No:	1715	GIS Update:	25-May-2005
Permit Issued:	30-Sep-1983	Last Update:	13-Jan-2007
Data Collect Site:	NO	Township I:	30.0
Water Use Permit:	NO	UTM Easting:	332228.95
Well Drill:	ROTARY	UTM Northing:	3085805.012
Well Depth:	80.0	Point X:	-82.704409920241
Well Casing:	2.0	Point Y:	27.8865734876495
Casing to:	70.0	Latitude:	27 53 11.66
Static Water:	3.0	Longitude:	82 42 15.88
Contractor:	DAVIS DRILLING COMPANY INC.		
Site Name:	385819 - 1		
Owner Name:	Recourse Recovery Plant		
WCP Sites:	http://www38.swfwmd.state.fl.us/Support/WCP/WcpDetail.aspx?permit=385819		
Well Use:	MONITOR		
Well Located:			
Well Located 1:	28TH STREET N & 118TH AVE N		

Well Located 2:

Map Key	Direction	Distance (mi)	Distance (ft)	Elevation (ft)	DB
489	SE	0.85	4,493.79	14.19	WATER WELLS

Site ID:	276713	Section ID:	9.0
Well Constr Permit:	529660	Range ID:	16.0
WCP Status:	6	SPFWE:	428619.87537609
Well No:	0	SPFWN:	1292121.37248892
License No:	9053	GIS Update:	15-Jan-2007
Permit Issued:	09-Sep-1992	Last Update:	13-Jan-2007
Data Collect Site:	NO	Township I:	30.0
Water Use Permit:	NO	UTM Easting:	332228.95
Well Drill:		UTM Northing:	3085805.012
Well Depth:	0.0	Point X:	-82.704409920241
Well Casing:	2.0	Point Y:	27.8865734876495
Casing to:	0.0	Latitude:	27 53 11.66
Static Water:	0.0	Longitude:	82 42 15.88
Contractor:	AMERICAN DRILLING, INC.		
Site Name:	529660 - 5		
Owner Name:	Bonell Corporation		
WCP Sites:	http://www38.swfwmd.state.fl.us/Support/WCP/WcpDetail.aspx?permit=529660		
Well Use:	MONITOR		
Well Located:			
Well Located 1:	12988 - 49TH STREET NORTH		
Well Located 2:			

Map Key	Direction	Distance (mi)	Distance (ft)	Elevation (ft)	DB
489	SE	0.85	4,493.79	14.19	WATER WELLS

Site ID:	502114	Section ID:	9.0
Well Constr Permit:	681868	Range ID:	16.0
WCP Status:	6	SPFWE:	428619.87537609
Well No:	1	SPFWN:	1292121.37248892
License No:	9188	GIS Update:	25-May-2005
Permit Issued:	10-Mar-2003	Last Update:	13-Jan-2007
Data Collect Site:	NO	Township I:	30.0
Water Use Permit:	NO	UTM Easting:	332228.95
Well Drill:	COMBINATION (TWO OR MORE METHODS)	UTM Northing:	3085805.012
Well Depth:	140.0	Point X:	-82.704409920241
Well Casing:	4.0	Point Y:	27.8865734876495
Casing to:	73.0	Latitude:	27 53 11.66
Static Water:	10.0	Longitude:	82 42 15.88
Contractor:	HIGH POINT WELL DRILLING INC		
Site Name:	681868 - 1		

Wells and Additional Sources Detail Report

Owner Name:	Miserere Guilo
WCP Sites:	http://www38.swfwmd.state.fl.us/Support/WCP/WcpDetail.aspx?permit=681868
Well Use:	IRRIGATION
Well Located:	
Well Located 1:	11801 US HWY 19
Well Located 2:	

Map Key	Direction	Distance (mi)	Distance (ft)	Elevation (ft)	DB
489	SE	0.85	4,493.79	14.19	WATER WELLS

Site ID:	217570	Section ID:	9.0
Well Constr Permit:	481074	Range ID:	16.0
WCP Status:	7	SPFWE:	428619.87537609
Well No:	0	SPFWN:	1292121.37248892
License No:	2987	GIS Update:	15-Jan-2007
Permit Issued:	30-May-1989	Last Update:	13-Jan-2007
Data Collect Site:	NO	Township I:	30.0
Water Use Permit:	NO	UTM Easting:	332228.95
Well Drill:		UTM Northing:	3085805.012
Well Depth:	0.0	Point X:	-82.704409920241
Well Casing:	4.0	Point Y:	27.8865734876495
Casing to:	0.0	Latitude:	27 53 11.66
Static Water:	0.0	Longitude:	82 42 15.88
Contractor:	W GRADY SWANN INC		
Site Name:	481074 - 1		
Owner Name:	U.P.S.		
WCP Sites:	http://www38.swfwmd.state.fl.us/Support/WCP/WcpDetail.aspx?permit=481074		
Well Use:	MONITOR		
Well Located:			
Well Located 1:	8610 CAUSEWAY BLVD.		
Well Located 2:			

Map Key	Direction	Distance (mi)	Distance (ft)	Elevation (ft)	DB
489	SE	0.85	4,493.79	14.19	WATER WELLS

Site ID:	74786	Section ID:	9.0
Well Constr Permit:	338276	Range ID:	16.0
WCP Status:	6	SPFWE:	428619.87537609
Well No:	1	SPFWN:	1292121.37248892
License No:	1715	GIS Update:	25-May-2005
Permit Issued:	01-Jan-1970	Last Update:	13-Jan-2007
Data Collect Site:	NO	Township I:	30.0
Water Use Permit:	NO	UTM Easting:	332228.95
Well Drill:	ROTARY	UTM Northing:	3085805.012
Well Depth:	180.0	Point X:	-82.704409920241
Well Casing:	4.0	Point Y:	27.8865734876495

Casing to:	100.0	Latitude:	27 53 11.66
Static Water:	4.0	Longitude:	82 42 15.88
Contractor:	DAVIS DRILLING COMPANY INC.		
Site Name:	338276 - 1		
Owner Name:	Aba Building		
WCP Sites:	http://www38.swfwmd.state.fl.us/Support/WCP/WcpDetail.aspx?permit=338276		
Well Use:	IRRIGATION		
Well Located:			
Well Located 1:	NO ADDRESS		
Well Located 2:			

Map Key	Direction	Distance (mi)	Distance (ft)	Elevation (ft)	DB
489	SE	0.85	4,493.79	14.19	WATER WELLS

Site ID:	269685	Section ID:	9.0
Well Constr Permit:	525207	Range ID:	16.0
WCP Status:	6	SPFWE:	428619.87537609
Well No:	2	SPFWN:	1292121.37248892
License No:	9053	GIS Update:	25-May-2005
Permit Issued:	27-May-1992	Last Update:	13-Jan-2007
Data Collect Site:	NO	Township I:	30.0
Water Use Permit:	NO	UTM Easting:	332228.95
Well Drill:	AUGER	UTM Northing:	3085805.012
Well Depth:	12.0	Point X:	-82.704409920241
Well Casing:	2.0	Point Y:	27.8865734876495
Casing to:	2.0	Latitude:	27 53 11.66
Static Water:	0.0	Longitude:	82 42 15.88
Contractor:	AMERICAN DRILLING, INC.		
Site Name:	525207 - 2		
Owner Name:	All Line Construction		
WCP Sites:	http://www38.swfwmd.state.fl.us/Support/WCP/WcpDetail.aspx?permit=525207		
Well Use:	MONITOR		
Well Located:			
Well Located 1:	12220 49TH STREET NORTH		
Well Located 2:			

Map Key	Direction	Distance (mi)	Distance (ft)	Elevation (ft)	DB
489	SE	0.85	4,493.79	14.19	WATER WELLS

Site ID:	323870	Section ID:	9.0
Well Constr Permit:	558203	Range ID:	16.0
WCP Status:	6	SPFWE:	428619.87537609
Well No:	1	SPFWN:	1292121.37248892
License No:	1369	GIS Update:	25-May-2005
Permit Issued:	26-Sep-1994	Last Update:	13-Jan-2007
Data Collect Site:	NO	Township I:	30.0

Water Use Permit:	NO	UTM Easting:	332228.95
Well Drill:	PLUGGED BY APPROVED METHOD	UTM Northing:	3085805.012
Well Depth:	120.0	Point X:	-82.704409920241
Well Casing:	4.0	Point Y:	27.8865734876495
Casing to:	120.0	Latitude:	27 53 11.66
Static Water:	0.0	Longitude:	82 42 15.88
Contractor:	FOURQUREAN WELL DRILLING		
Site Name:	558203 - 1		
Owner Name:	Rubin Development		
WCP Sites:	http://www38.swfwmd.state.fl.us/Support/WCP/WcpDetail.aspx?permit=558203		
Well Use:	PLUGGED		
Well Located:			
Well Located 1:	15251 ROOSEVELT BLVD		
Well Located 2:			

Map Key	Direction	Distance (mi)	Distance (ft)	Elevation (ft)	DB
489	SE	0.85	4,493.79	14.19	WATER WELLS

Site ID:	322577	Section ID:	9.0
Well Constr Permit:	557465	Range ID:	16.0
WCP Status:	6	SPFWE:	428619.87537609
Well No:	1	SPFWN:	1292121.37248892
License No:	2525	GIS Update:	25-May-2005
Permit Issued:	09-Sep-1994	Last Update:	13-Jan-2007
Data Collect Site:	NO	Township I:	30.0
Water Use Permit:	NO	UTM Easting:	332228.95
Well Drill:	ROTARY	UTM Northing:	3085805.012
Well Depth:	12.0	Point X:	-82.704409920241
Well Casing:	2.0	Point Y:	27.8865734876495
Casing to:	2.0	Latitude:	27 53 11.66
Static Water:	0.0	Longitude:	82 42 15.88
Contractor:	MIXON FOUNDATION & DRILLING		
Site Name:	557465 - 1		
Owner Name:	Mcmullen Oil Company Inc		
WCP Sites:	http://www38.swfwmd.state.fl.us/Support/WCP/WcpDetail.aspx?permit=557465		
Well Use:	MONITOR		
Well Located:			
Well Located 1:	11965 49TH ST N		
Well Located 2:			

Map Key	Direction	Distance (mi)	Distance (ft)	Elevation (ft)	DB
489	SE	0.85	4,493.79	14.19	WATER WELLS

Site ID:	318791	Section ID:	9.0
Well Constr Permit:	555263	Range ID:	16.0

Wells and Additional Sources Detail Report

WCP Status:	6	SPFWE:	428619.87537609
Well No:	6	SPFWN:	1292121.37248892
License No:	2862	GIS Update:	25-May-2005
Permit Issued:	14-Jul-1994	Last Update:	13-Jan-2007
Data Collect Site:	NO	Township I:	30.0
Water Use Permit:	NO	UTM Easting:	332228.95
Well Drill:	JETTED	UTM Northing:	3085805.012
Well Depth:	38.0	Point X:	-82.704409920241
Well Casing:	1.0	Point Y:	27.8865734876495
Casing to:	28.0	Latitude:	27 53 11.66
Static Water:	10.0	Longitude:	82 42 15.88
Contractor:	JOHN WILLIAMS SPRINKLERS INC.		
Site Name:	555263 - 6		
Owner Name:	David Orr		
WCP Sites:	http://www38.swfwmd.state.fl.us/Support/WCP/WcpDetail.aspx?permit=555263		
Well Use:	IRRIGATION		
Well Located:			
Well Located 1:	5694 31ST AVENUE		
Well Located 2:			

Map Key	Direction	Distance (mi)	Distance (ft)	Elevation (ft)	DB
489	SE	0.85	4,493.79	14.19	WATER WELLS

Site ID:	314567	Section ID:	9.0
Well Constr Permit:	552742	Range ID:	16.0
WCP Status:	6	SPFWE:	428619.87537609
Well No:	1	SPFWN:	1292121.37248892
License No:	2633	GIS Update:	25-May-2005
Permit Issued:	20-May-1994	Last Update:	13-Jan-2007
Data Collect Site:	NO	Township I:	30.0
Water Use Permit:	NO	UTM Easting:	332228.95
Well Drill:	AUGER	UTM Northing:	3085805.012
Well Depth:	6.0	Point X:	-82.704409920241
Well Casing:	2.0	Point Y:	27.8865734876495
Casing to:	2.0	Latitude:	27 53 11.66
Static Water:	2.0	Longitude:	82 42 15.88
Contractor:	ENVIRONMENTAL CONSULTING		
Site Name:	552742 - 1		
Owner Name:	Waste Management Of Pinellas Inc		
WCP Sites:	http://www38.swfwmd.state.fl.us/Support/WCP/WcpDetail.aspx?permit=552742		
Well Use:	MONITOR		
Well Located:			
Well Located 1:	3411 N 40TH ST		
Well Located 2:			

Map Key	Direction	Distance (mi)	Distance (ft)	Elevation (ft)	DB

489	SE	0.85	4,493.79	14.19	WATER WELLS

Site ID:	321521	Section ID:	9.0
Well Constr Permit:	556830	Range ID:	16.0
WCP Status:	6	SPFWE:	428619.87537609
Well No:	0	SPFWN:	1292121.37248892
License No:	2250	GIS Update:	15-Jan-2007
Permit Issued:	23-Aug-1994	Last Update:	13-Jan-2007
Data Collect Site:	NO	Township I:	30.0
Water Use Permit:	NO	UTM Easting:	332228.95
Well Drill:		UTM Northing:	3085805.012
Well Depth:	0.0	Point X:	-82.704409920241
Well Casing:	2.0	Point Y:	27.8865734876495
Casing to:	0.0	Latitude:	27 53 11.66
Static Water:	0.0	Longitude:	82 42 15.88
Contractor:	MIXON GROUP INC		
Site Name:	556830 - 7		
Owner Name:	Ups		
WCP Sites:	http://www38.swfwmd.state.fl.us/Support/WCP/WcpDetail.aspx?permit=556830		
Well Use:	MONITOR		
Well Located:			
Well Located 1:	5721 126TH AVE N.		
Well Located 2:			

Map Key	Direction	Distance (mi)	Distance (ft)	Elevation (ft)	DB
489	SE	0.85	4,493.79	14.19	WATER WELLS

Site ID:	225233	Section ID:	9.0
Well Constr Permit:	488737	Range ID:	16.0
WCP Status:	6	SPFWE:	428619.87537609
Well No:	1	SPFWN:	1292121.37248892
License No:	1747	GIS Update:	25-May-2005
Permit Issued:	06-Nov-1989	Last Update:	13-Jan-2007
Data Collect Site:	NO	Township I:	30.0
Water Use Permit:	NO	UTM Easting:	332228.95
Well Drill:	AUGER	UTM Northing:	3085805.012
Well Depth:	12.0	Point X:	-82.704409920241
Well Casing:	2.0	Point Y:	27.8865734876495
Casing to:	4.0	Latitude:	27 53 11.66
Static Water:	0.0	Longitude:	82 42 15.88
Contractor:	GEOTECHNICAL ENTERPRISES, INC.		
Site Name:	488737 - 1		
Owner Name:	Greiner Engineering		
WCP Sites:	http://www38.swfwmd.state.fl.us/Support/WCP/WcpDetail.aspx?permit=488737		
Well Use:	MONITOR		
Well Located:			

Wells and Additional Sources Detail Report

Well Located 1: PO BOX 23646
Well Located 2:

Map Key	Direction	Distance (mi)	Distance (ft)	Elevation (ft)	DB
489	SE	0.85	4,493.79	14.19	WATER WELLS

Site ID:	321515	Section ID:	9.0
Well Constr Permit:	556830	Range ID:	16.0
WCP Status:	6	SPFWE:	428619.87537609
Well No:	1	SPFWN:	1292121.37248892
License No:	2250	GIS Update:	25-May-2005
Permit Issued:	23-Aug-1994	Last Update:	13-Jan-2007
Data Collect Site:	NO	Township I:	30.0
Water Use Permit:	NO	UTM Easting:	332228.95
Well Drill:	AUGER	UTM Northing:	3085805.012
Well Depth:	12.0	Point X:	-82.704409920241
Well Casing:	2.0	Point Y:	27.8865734876495
Casing to:	2.0	Latitude:	27 53 11.66
Static Water:	0.0	Longitude:	82 42 15.88
Contractor:	MIXON GROUP INC		
Site Name:	556830 - 1		
Owner Name:	Ups		
WCP Sites:	http://www38.swfwmd.state.fl.us/Support/WCP/WcpDetail.aspx?permit=556830		
Well Use:	MONITOR		
Well Located:			
Well Located 1:	5721 126TH AVE N.		
Well Located 2:			

Map Key	Direction	Distance (mi)	Distance (ft)	Elevation (ft)	DB
489	SE	0.85	4,493.79	14.19	WATER WELLS

Site ID:	236907	Section ID:	9.0
Well Constr Permit:	500413	Range ID:	16.0
WCP Status:	6	SPFWE:	428619.87537609
Well No:	1	SPFWN:	1292121.37248892
License No:	9105	GIS Update:	12-Dec-2006
Permit Issued:	14-Jun-1990	Last Update:	13-Jan-2007
Data Collect Site:	NO	Township I:	30.0
Water Use Permit:	NO	UTM Easting:	332228.95
Well Drill:	ROTARY	UTM Northing:	3085805.012
Well Depth:	12.0	Point X:	-82.704409920241
Well Casing:	2.0	Point Y:	27.8865734876495
Casing to:	12.0	Latitude:	27 53 11.66
Static Water:	0.0	Longitude:	82 42 15.88
Contractor:	JOHN MAURER		
Site Name:	500413 - 1		

Wells and Additional Sources Detail Report

Owner Name:	Greiner, Inc.
WCP Sites:	http://www38.swfwmd.state.fl.us/Support/WCP/WcpDetail.aspx?permit=500413
Well Use:	PLUGGED
Well Located:	
Well Located 1:	PO BOX 31646-7650 WEST COURTNEY
Well Located 2:	

Map Key	Direction	Distance (mi)	Distance (ft)	Elevation (ft)	DB
489	SE	0.85	4,493.79	14.19	WATER WELLS

Site ID:	314568	Section ID:	9.0
Well Constr Permit:	552742	Range ID:	16.0
WCP Status:	6	SPFWE:	428619.87537609
Well No:	2	SPFWN:	1292121.37248892
License No:	2633	GIS Update:	25-May-2005
Permit Issued:	20-May-1994	Last Update:	13-Jan-2007
Data Collect Site:	NO	Township I:	30.0
Water Use Permit:	NO	UTM Easting:	332228.95
Well Drill:	AUGER	UTM Northing:	3085805.012
Well Depth:	6.0	Point X:	-82.704409920241
Well Casing:	2.0	Point Y:	27.8865734876495
Casing to:	2.0	Latitude:	27 53 11.66
Static Water:	2.0	Longitude:	82 42 15.88
Contractor:	ENVIRONMENTAL CONSULTING		
Site Name:	552742 - 2		
Owner Name:	Waste Management Of Pinellas Inc		
WCP Sites:	http://www38.swfwmd.state.fl.us/Support/WCP/WcpDetail.aspx?permit=552742		
Well Use:	MONITOR		
Well Located:			
Well Located 1:	3411 N 40TH ST		
Well Located 2:			

Map Key	Direction	Distance (mi)	Distance (ft)	Elevation (ft)	DB
489	SE	0.85	4,493.79	14.19	WATER WELLS

Site ID:	318705	Section ID:	9.0
Well Constr Permit:	555214	Range ID:	16.0
WCP Status:	6	SPFWE:	428619.87537609
Well No:	1	SPFWN:	1292121.37248892
License No:	9009	GIS Update:	13-Dec-2006
Permit Issued:	13-Jul-1994	Last Update:	13-Jan-2007
Data Collect Site:	NO	Township I:	30.0
Water Use Permit:	NO	UTM Easting:	332228.95
Well Drill:	AUGER	UTM Northing:	3085805.012
Well Depth:	13.0	Point X:	-82.704409920241
Well Casing:	2.0	Point Y:	27.8865734876495

Casing to:	3.0	Latitude:	27 53 11.66
Static Water:	3.8	Longitude:	82 42 15.88
Contractor:	INTEGRATED ENVIRONMENTAL SOLUTIO		
Site Name:	555214 - 1		
Owner Name:	Risser Oil Inc.		
WCP Sites:	http://www38.swfwmd.state.fl.us/Support/WCP/WcpDetail.aspx?permit=555214		
Well Use:	MONITOR		
Well Located:			
Well Located 1:	2865 EXECUTIVE CENTER DRIVE		
Well Located 2:			

Map Key	Direction	Distance (mi)	Distance (ft)	Elevation (ft)	DB
489	SE	0.85	4,493.79	14.19	WATER WELLS

Site ID:	122335	Section ID:	9.0
Well Constr Permit:	385824	Range ID:	16.0
WCP Status:	6	SPFWE:	428619.87537609
Well No:	1	SPFWN:	1292121.37248892
License No:	1715	GIS Update:	25-May-2005
Permit Issued:	30-Sep-1983	Last Update:	13-Jan-2007
Data Collect Site:	NO	Township I:	30.0
Water Use Permit:	NO	UTM Easting:	332228.95
Well Drill:	ROTARY	UTM Northing:	3085805.012
Well Depth:	85.0	Point X:	-82.704409920241
Well Casing:	2.0	Point Y:	27.8865734876495
Casing to:	75.0	Latitude:	27 53 11.66
Static Water:	3.0	Longitude:	82 42 15.88
Contractor:	DAVIS DRILLING COMPANY INC.		
Site Name:	385824 - 1		
Owner Name:	Recourse Recovery Plant		
WCP Sites:	http://www38.swfwmd.state.fl.us/Support/WCP/WcpDetail.aspx?permit=385824		
Well Use:	MONITOR		
Well Located:			
Well Located 1:	28TH STREET N & 118TH AVE N		
Well Located 2:			

Map Key	Direction	Distance (mi)	Distance (ft)	Elevation (ft)	DB
489	SE	0.85	4,493.79	14.19	WATER WELLS

Site ID:	319865	Section ID:	9.0
Well Constr Permit:	555860	Range ID:	16.0
WCP Status:	6	SPFWE:	428619.87537609
Well No:	8	SPFWN:	1292121.37248892
License No:	2633	GIS Update:	25-May-2005
Permit Issued:	29-Jul-1994	Last Update:	13-Jan-2007
Data Collect Site:	NO	Township I:	30.0

Water Use Permit:	NO	UTM Easting:	332228.95
Well Drill:	AUGER	UTM Northing:	3085805.012
Well Depth:	11.0	Point X:	-82.704409920241
Well Casing:	2.0	Point Y:	27.8865734876495
Casing to:	1.0	Latitude:	27 53 11.66
Static Water:	5.0	Longitude:	82 42 15.88
Contractor:	ENVIRONMENTAL CONSULTING		
Site Name:	555860 - 8		
Owner Name:	Terminex International		
WCP Sites:	http://www38.swfwmd.state.fl.us/Support/WCP/WcpDetail.aspx?permit=555860		
Well Use:	MONITOR		
Well Located:			
Well Located 1:	5009 ANDERSON AVENUE		
Well Located 2:			

Map Key	Direction	Distance (mi)	Distance (ft)	Elevation (ft)	DB
489	SE	0.85	4,493.79	14.19	WATER WELLS

Site ID:	237041	Section ID:	9.0
Well Constr Permit:	500547	Range ID:	16.0
WCP Status:	6	SPFWE:	428619.87537609
Well No:	1	SPFWN:	1292121.37248892
License No:	9105	GIS Update:	25-May-2005
Permit Issued:	18-Jun-1990	Last Update:	13-Jan-2007
Data Collect Site:	NO	Township I:	30.0
Water Use Permit:	NO	UTM Easting:	332228.95
Well Drill:	CABLE TOOL	UTM Northing:	3085805.012
Well Depth:	12.0	Point X:	-82.704409920241
Well Casing:	2.0	Point Y:	27.8865734876495
Casing to:	12.0	Latitude:	27 53 11.66
Static Water:	0.0	Longitude:	82 42 15.88
Contractor:	JOHN MAURER		
Site Name:	500547 - 1		
Owner Name:	Greiner Engineering		
WCP Sites:	http://www38.swfwmd.state.fl.us/Support/WCP/WcpDetail.aspx?permit=500547		
Well Use:	PLUGGED		
Well Located:			
Well Located 1:	P. O. BOX 31646		
Well Located 2:			

Map Key	Direction	Distance (mi)	Distance (ft)	Elevation (ft)	DB
489	SE	0.85	4,493.79	14.19	WATER WELLS

Site ID:	207539	Section ID:	9.0
Well Constr Permit:	471043	Range ID:	16.0
WCP Status:	6	SPFWE:	428619.87537609

Wells and Additional Sources Detail Report

Well No:	1	SPFWN:	1292121.37248892
License No:	2250	GIS Update:	25-May-2005
Permit Issued:	08-Nov-1988	Last Update:	13-Jan-2007
Data Collect Site:	NO	Township I:	30.0
Water Use Permit:	NO	UTM Easting:	332228.95
Well Drill:	ROTARY	UTM Northing:	3085805.012
Well Depth:	20.0	Point X:	-82.704409920241
Well Casing:	4.0	Point Y:	27.8865734876495
Casing to:	2.0	Latitude:	27 53 11.66
Static Water:	3.0	Longitude:	82 42 15.88
Contractor:	MIXON GROUP INC		
Site Name:	471043 - 1		
Owner Name:	C. P. Ward		
WCP Sites:	http://www38.swfwmd.state.fl.us/Support/WCP/WcpDetail.aspx?permit=471043		
Well Use:	MONITOR		
Well Located:			
Well Located 1:	6764 118TH AVE. N.		
Well Located 2:			

Map Key	Direction	Distance (mi)	Distance (ft)	Elevation (ft)	DB
489	SE	0.85	4,493.79	14.19	WATER WELLS

Site ID:	124073	Section ID:	9.0
Well Constr Permit:	387550	Range ID:	16.0
WCP Status:	6	SPFWE:	428619.87537609
Well No:	1	SPFWN:	1292121.37248892
License No:	1715	GIS Update:	25-May-2005
Permit Issued:	30-Nov-1983	Last Update:	13-Jan-2007
Data Collect Site:	NO	Township I:	30.0
Water Use Permit:	NO	UTM Easting:	332228.95
Well Drill:	ROTARY	UTM Northing:	3085805.012
Well Depth:	20.0	Point X:	-82.704409920241
Well Casing:	2.0	Point Y:	27.8865734876495
Casing to:	5.0	Latitude:	27 53 11.66
Static Water:	2.0	Longitude:	82 42 15.88
Contractor:	DAVIS DRILLING COMPANY INC.		
Site Name:	387550 - 1		
Owner Name:	Reliable Circuts System		
WCP Sites:	http://www38.swfwmd.state.fl.us/Support/WCP/WcpDetail.aspx?permit=387550		
Well Use:	MONITOR		
Well Located:			
Well Located 1:	12880-P AUTOMOBILE BLVD		
Well Located 2:			

Map Key	Direction	Distance (mi)	Distance (ft)	Elevation (ft)	DB
489	SE	0.85	4,493.79	14.19	WATER WELLS

Site ID:	207537	Section ID:	9.0
Well Constr Permit:	471041	Range ID:	16.0
WCP Status:	6	SPFWE:	428619.87537609
Well No:	1	SPFWN:	1292121.37248892
License No:	2250	GIS Update:	25-May-2005
Permit Issued:	08-Nov-1988	Last Update:	13-Jan-2007
Data Collect Site:	NO	Township I:	30.0
Water Use Permit:	NO	UTM Easting:	332228.95
Well Drill:	ROTARY	UTM Northing:	3085805.012
Well Depth:	20.0	Point X:	-82.704409920241
Well Casing:	4.0	Point Y:	27.8865734876495
Casing to:	2.0	Latitude:	27 53 11.66
Static Water:	3.0	Longitude:	82 42 15.88
Contractor:	MIXON GROUP INC		
Site Name:	471041 - 1		
Owner Name:	C. P. Ward		
WCP Sites:	http://www38.swfwmd.state.fl.us/Support/WCP/WcpDetail.aspx?permit=471041		
Well Use:	MONITOR		
Well Located:			
Well Located 1:	6764 118TH AVE. N.		
Well Located 2:			

Map Key	Direction	Distance (mi)	Distance (ft)	Elevation (ft)	DB
489	SE	0.85	4,493.79	14.19	WATER WELLS

Site ID:	163117	Section ID:	9.0
Well Constr Permit:	426611	Range ID:	16.0
WCP Status:	6	SPFWE:	428619.87537609
Well No:	1	SPFWN:	1292121.37248892
License No:	2252	GIS Update:	25-May-2005
Permit Issued:	13-Jan-1987	Last Update:	13-Jan-2007
Data Collect Site:	NO	Township I:	30.0
Water Use Permit:	NO	UTM Easting:	332228.95
Well Drill:	ROTARY	UTM Northing:	3085805.012
Well Depth:	10.0	Point X:	-82.704409920241
Well Casing:	2.0	Point Y:	27.8865734876495
Casing to:	2.0	Latitude:	27 53 11.66
Static Water:	5.0	Longitude:	82 42 15.88
Contractor:	PANHANDLE PUMP REPAIR & FILT		
Site Name:	426611 - 1		
Owner Name:	Mcmullen Oil Company Inc		
WCP Sites:	http://www38.swfwmd.state.fl.us/Support/WCP/WcpDetail.aspx?permit=426611		
Well Use:	MONITOR		
Well Located:			
Well Located 1:	11965 49TH ST N		

Well Located 2:

Map Key	Direction	Distance (mi)	Distance (ft)	Elevation (ft)	DB
489	SE	0.85	4,493.79	14.19	WATER WELLS

Site ID:	215811	Section ID:	9.0
Well Constr Permit:	479315	Range ID:	16.0
WCP Status:	6	SPFWE:	428619.87537609
Well No:	1	SPFWN:	1292121.37248892
License No:	1817	GIS Update:	25-May-2005
Permit Issued:	26-Apr-1989	Last Update:	13-Jan-2007
Data Collect Site:	NO	Township I:	30.0
Water Use Permit:	NO	UTM Easting:	332228.95
Well Drill:	ROTARY	UTM Northing:	3085805.012
Well Depth:	242.0	Point X:	-82.704409920241
Well Casing:	4.0	Point Y:	27.8865734876495
Casing to:	140.0	Latitude:	27 53 11.66
Static Water:	8.0	Longitude:	82 42 15.88
Contractor:	POPES WATER SYSTEMS INC.		
Site Name:	479315 - 1		
Owner Name:	Ups		
WCP Sites:	http://www38.swfwmd.state.fl.us/Support/WCP/WcpDetail.aspx?permit=479315		
Well Use:	IRRIGATION		
Well Located:			
Well Located 1:	5701 126TH AVE		
Well Located 2:			

Map Key	Direction	Distance (mi)	Distance (ft)	Elevation (ft)	DB
489	SE	0.85	4,493.79	14.19	WATER WELLS

Site ID:	228455	Section ID:	9.0
Well Constr Permit:	491959	Range ID:	16.0
WCP Status:	6	SPFWE:	428619.87537609
Well No:	1	SPFWN:	1292121.37248892
License No:	1747	GIS Update:	25-May-2005
Permit Issued:	16-Jan-1990	Last Update:	13-Jan-2007
Data Collect Site:	NO	Township I:	30.0
Water Use Permit:	NO	UTM Easting:	332228.95
Well Drill:	AUGER	UTM Northing:	3085805.012
Well Depth:	12.0	Point X:	-82.704409920241
Well Casing:	2.0	Point Y:	27.8865734876495
Casing to:	2.0	Latitude:	27 53 11.66
Static Water:	3.0	Longitude:	82 42 15.88
Contractor:	GEOTECHNICAL ENTERPRISES, INC.		
Site Name:	491959 - 1		
Owner Name:	Urs Greiner Inc		

Wells and Additional Sources Detail Report

WCP Sites:	http://www38.swfwmd.state.fl.us/Support/WCP/WcpDetail.aspx?permit=491959
Well Use:	MONITOR
Well Located:	
Well Located 1:	PO BOX 31646-7650 COURTNEY CSWY
Well Located 2:	

Map Key	Direction	Distance (mi)	Distance (ft)	Elevation (ft)	DB
489	SE	0.85	4,493.79	14.19	WATER WELLS

Site ID:	207540	Section ID:	9.0
Well Constr Permit:	471044	Range ID:	16.0
WCP Status:	6	SPFWE:	428619.87537609
Well No:	1	SPFWN:	1292121.37248892
License No:	2250	GIS Update:	25-May-2005
Permit Issued:	08-Nov-1988	Last Update:	13-Jan-2007
Data Collect Site:	NO	Township I:	30.0
Water Use Permit:	NO	UTM Easting:	332228.95
Well Drill:	ROTARY	UTM Northing:	3085805.012
Well Depth:	20.0	Point X:	-82.704409920241
Well Casing:	4.0	Point Y:	27.8865734876495
Casing to:	2.0	Latitude:	27 53 11.66
Static Water:	3.0	Longitude:	82 42 15.88
Contractor:	MIXON GROUP INC		
Site Name:	471044 - 1		
Owner Name:	C. P. Ward		
WCP Sites:	http://www38.swfwmd.state.fl.us/Support/WCP/WcpDetail.aspx?permit=471044		
Well Use:	MONITOR		
Well Located:			
Well Located 1:	6764 118TH AVE. N.		
Well Located 2:			

Map Key	Direction	Distance (mi)	Distance (ft)	Elevation (ft)	DB
489	SE	0.85	4,493.79	14.19	WATER WELLS

Site ID:	319863	Section ID:	9.0
Well Constr Permit:	555860	Range ID:	16.0
WCP Status:	6	SPFWE:	428619.87537609
Well No:	6	SPFWN:	1292121.37248892
License No:	2633	GIS Update:	25-May-2005
Permit Issued:	29-Jul-1994	Last Update:	13-Jan-2007
Data Collect Site:	NO	Township I:	30.0
Water Use Permit:	NO	UTM Easting:	332228.95
Well Drill:	AUGER	UTM Northing:	3085805.012
Well Depth:	11.0	Point X:	-82.704409920241
Well Casing:	2.0	Point Y:	27.8865734876495
Casing to:	1.0	Latitude:	27 53 11.66

Static Water:	5.0	Longitude:	82 42 15.88
Contractor:	ENVIRONMENTAL CONSULTING		
Site Name:	555860 - 6		
Owner Name:	Terminex International		
WCP Sites:	http://www38.swfwmd.state.fl.us/Support/WCP/WcpDetail.aspx?permit=555860		
Well Use:	MONITOR		
Well Located:			
Well Located 1:	5009 ANDERSON AVENUE		
Well Located 2:			

Map Key	Direction	Distance (mi)	Distance (ft)	Elevation (ft)	DB
489	SE	0.85	4,493.79	14.19	WATER WELLS

Site ID:	318787	Section ID:	9.0
Well Constr Permit:	555263	Range ID:	16.0
WCP Status:	6	SPFWE:	428619.87537609
Well No:	2	SPFWN:	1292121.37248892
License No:	2862	GIS Update:	25-May-2005
Permit Issued:	14-Jul-1994	Last Update:	13-Jan-2007
Data Collect Site:	NO	Township I:	30.0
Water Use Permit:	NO	UTM Easting:	332228.95
Well Drill:	JETTED	UTM Northing:	3085805.012
Well Depth:	38.0	Point X:	-82.704409920241
Well Casing:	1.0	Point Y:	27.8865734876495
Casing to:	28.0	Latitude:	27 53 11.66
Static Water:	10.0	Longitude:	82 42 15.88
Contractor:	JOHN WILLIAMS SPRINKLERS INC.		
Site Name:	555263 - 2		
Owner Name:	David Orr		
WCP Sites:	http://www38.swfwmd.state.fl.us/Support/WCP/WcpDetail.aspx?permit=555263		
Well Use:	IRRIGATION		
Well Located:			
Well Located 1:	5694 31ST AVENUE		
Well Located 2:			

Map Key	Direction	Distance (mi)	Distance (ft)	Elevation (ft)	DB
489	SE	0.85	4,493.79	14.19	WATER WELLS

Site ID:	228460	Section ID:	9.0
Well Constr Permit:	491964	Range ID:	16.0
WCP Status:	6	SPFWE:	428619.87537609
Well No:	1	SPFWN:	1292121.37248892
License No:	1747	GIS Update:	25-May-2005
Permit Issued:	16-Jan-1990	Last Update:	13-Jan-2007
Data Collect Site:	NO	Township I:	30.0
Water Use Permit:	NO	UTM Easting:	332228.95

Well Drill:	AUGER	UTM Northing:	3085805.012
Well Depth:	12.0	Point X:	-82.704409920241
Well Casing:	2.0	Point Y:	27.8865734876495
Casing to:	2.0	Latitude:	27 53 11.66
Static Water:	3.0	Longitude:	82 42 15.88
Contractor:	GEOTECHNICAL ENTERPRISES, INC.		
Site Name:	491964 - 1		
Owner Name:	Urs Greiner Inc		
WCP Sites:	http://www38.swfwmd.state.fl.us/Support/WCP/WcpDetail.aspx?permit=491964		
Well Use:	MONITOR		
Well Located:			
Well Located 1:	PO BOX 31646-7650 COURTNEY CSWY		
Well Located 2:			

Map Key	Direction	Distance (mi)	Distance (ft)	Elevation (ft)	DB
489	SE	0.85	4,493.79	14.19	WATER WELLS

Site ID:	267487	Section ID:	9.0
Well Constr Permit:	523876	Range ID:	16.0
WCP Status:	6	SPFWE:	428619.87537609
Well No:	2	SPFWN:	1292121.37248892
License No:	1715	GIS Update:	25-May-2005
Permit Issued:	17-Apr-1992	Last Update:	13-Jan-2007
Data Collect Site:	NO	Township I:	30.0
Water Use Permit:	NO	UTM Easting:	332228.95
Well Drill:	AUGER	UTM Northing:	3085805.012
Well Depth:	12.0	Point X:	-82.704409920241
Well Casing:	2.0	Point Y:	27.8865734876495
Casing to:	2.0	Latitude:	27 53 11.66
Static Water:	5.0	Longitude:	82 42 15.88
Contractor:	DAVIS DRILLING COMPANY INC.		
Site Name:	523876 - 2		
Owner Name:	Spring Lock Scaffolding		
WCP Sites:	http://www38.swfwmd.state.fl.us/Support/WCP/WcpDetail.aspx?permit=523876		
Well Use:	MONITOR		
Well Located:			
Well Located 1:	5090 ULMERTON ROAD		
Well Located 2:			

Map Key	Direction	Distance (mi)	Distance (ft)	Elevation (ft)	DB
489	SE	0.85	4,493.79	14.19	WATER WELLS

Site ID:	81407	Section ID:	9.0
Well Constr Permit:	344897	Range ID:	16.0
WCP Status:	6	SPFWE:	428619.87537609
Well No:	1	SPFWN:	1292121.37248892

Wells and Additional Sources Detail Report

License No:	1485	GIS Update:	25-May-2005
Permit Issued:	01-Jan-1970	Last Update:	13-Jan-2007
Data Collect Site:	NO	Township I:	30.0
Water Use Permit:	NO	UTM Easting:	332228.95
Well Drill:	ROTARY	UTM Northing:	3085805.012
Well Depth:	237.0	Point X:	-82.704409920241
Well Casing:	4.0	Point Y:	27.8865734876495
Casing to:	84.0	Latitude:	27 53 11.66
Static Water:	9.0	Longitude:	82 42 15.88
Contractor:	LEVAR WELL DRILLING & PUMPS		
Site Name:	344897 - 1		
Owner Name:	Grainger, Inc.		
WCP Sites:	http://www38.swfwmd.state.fl.us/Support/WCP/WcpDetail.aspx?permit=344897		
Well Use:	IRRIGATION		
Well Located:			
Well Located 1:	12579 49TH ST N		
Well Located 2:			

Map Key	Direction	Distance (mi)	Distance (ft)	Elevation (ft)	DB
489	SE	0.85	4,493.79	14.19	WATER WELLS

Site ID:	322581	Section ID:	9.0
Well Constr Permit:	557465	Range ID:	16.0
WCP Status:	6	SPFWE:	428619.87537609
Well No:	0	SPFWN:	1292121.37248892
License No:	2525	GIS Update:	15-Jan-2007
Permit Issued:	09-Sep-1994	Last Update:	13-Jan-2007
Data Collect Site:	NO	Township I:	30.0
Water Use Permit:	NO	UTM Easting:	332228.95
Well Drill:		UTM Northing:	3085805.012
Well Depth:	0.0	Point X:	-82.704409920241
Well Casing:	2.0	Point Y:	27.8865734876495
Casing to:	0.0	Latitude:	27 53 11.66
Static Water:	0.0	Longitude:	82 42 15.88
Contractor:	MIXON FOUNDATION & DRILLING		
Site Name:	557465 - 5		
Owner Name:	Mcmullen Oil Company Inc		
WCP Sites:	http://www38.swfwmd.state.fl.us/Support/WCP/WcpDetail.aspx?permit=557465		
Well Use:	MONITOR		
Well Located:			
Well Located 1:	11965 49TH ST N		
Well Located 2:			

Map Key	Direction	Distance (mi)	Distance (ft)	Elevation (ft)	DB
489	SE	0.85	4,493.79	14.19	WATER WELLS

Wells and Additional Sources Detail Report

Site ID:	217572	Section ID:	9.0
Well Constr Permit:	481076	Range ID:	16.0
WCP Status:	7	SPFWE:	428619.87537609
Well No:	0	SPFWN:	1292121.37248892
License No:	2987	GIS Update:	15-Jan-2007
Permit Issued:	30-May-1989	Last Update:	13-Jan-2007
Data Collect Site:	NO	Township I:	30.0
Water Use Permit:	NO	UTM Easting:	332228.95
Well Drill:		UTM Northing:	3085805.012
Well Depth:	0.0	Point X:	-82.704409920241
Well Casing:	4.0	Point Y:	27.8865734876495
Casing to:	0.0	Latitude:	27 53 11.66
Static Water:	0.0	Longitude:	82 42 15.88
Contractor:	W GRADY SWANN INC		
Site Name:	481076 - 1		
Owner Name:	U.P.S.		
WCP Sites:	http://www38.swfwmd.state.fl.us/Support/WCP/WcpDetail.aspx?permit=481076		
Well Use:	MONITOR		
Well Located:			
Well Located 1:	8610 CAUSEWAY BLVD.		
Well Located 2:			

Map Key	Direction	Distance (mi)	Distance (ft)	Elevation (ft)	DB
489	SE	0.85	4,493.79	14.19	WATER WELLS

Site ID:	122336	Section ID:	9.0
Well Constr Permit:	385825	Range ID:	16.0
WCP Status:	6	SPFWE:	428619.87537609
Well No:	1	SPFWN:	1292121.37248892
License No:	1715	GIS Update:	25-May-2005
Permit Issued:	30-Sep-1983	Last Update:	13-Jan-2007
Data Collect Site:	NO	Township I:	30.0
Water Use Permit:	NO	UTM Easting:	332228.95
Well Drill:	ROTARY	UTM Northing:	3085805.012
Well Depth:	45.0	Point X:	-82.704409920241
Well Casing:	2.0	Point Y:	27.8865734876495
Casing to:	5.0	Latitude:	27 53 11.66
Static Water:	3.0	Longitude:	82 42 15.88
Contractor:	DAVIS DRILLING COMPANY INC.		
Site Name:	385825 - 1		
Owner Name:	Recourse Recovery Plant		
WCP Sites:	http://www38.swfwmd.state.fl.us/Support/WCP/WcpDetail.aspx?permit=385825		
Well Use:	MONITOR		
Well Located:			
Well Located 1:	28TH STREET N & 118TH AVE N		
Well Located 2:			

Map Key	Direction	Distance (mi)	Distance (ft)	Elevation (ft)	DB
489	SE	0.85	4,493.79	14.19	WATER WELLS

Site ID:	117814	Section ID:	9.0
Well Constr Permit:	381306	Range ID:	16.0
WCP Status:	6	SPFWE:	428619.87537609
Well No:	1	SPFWN:	1292121.37248892
License No:	2247	GIS Update:	25-May-2005
Permit Issued:	18-Apr-1983	Last Update:	13-Jan-2007
Data Collect Site:	NO	Township I:	30.0
Water Use Permit:	NO	UTM Easting:	332228.95
Well Drill:	ROTARY	UTM Northing:	3085805.012
Well Depth:	103.0	Point X:	-82.704409920241
Well Casing:	5.0	Point Y:	27.8865734876495
Casing to:	68.0	Latitude:	27 53 11.66
Static Water:	6.0	Longitude:	82 42 15.88
Contractor:	CARRIER WELL DRILLING		
Site Name:	381306 - 1		
Owner Name:	Garden & Hardware Distributor		
WCP Sites:	http://www38.swfwmd.state.fl.us/Support/WCP/WcpDetail.aspx?permit=381306		
Well Use:	IRRIGATION		
Well Located:			
Well Located 1:	13195 49TH ST N		
Well Located 2:			

Map Key	Direction	Distance (mi)	Distance (ft)	Elevation (ft)	DB
489	SE	0.85	4,493.79	14.19	WATER WELLS

Site ID:	172871	Section ID:	9.0
Well Constr Permit:	436375	Range ID:	16.0
WCP Status:	6	SPFWE:	428619.87537609
Well No:	1	SPFWN:	1292121.37248892
License No:	2730	GIS Update:	25-May-2005
Permit Issued:	11-Aug-1987	Last Update:	13-Jan-2007
Data Collect Site:	NO	Township I:	30.0
Water Use Permit:	NO	UTM Easting:	332228.95
Well Drill:	AUGER	UTM Northing:	3085805.012
Well Depth:	10.0	Point X:	-82.704409920241
Well Casing:	2.0	Point Y:	27.8865734876495
Casing to:	2.0	Latitude:	27 53 11.66
Static Water:	2.0	Longitude:	82 42 15.88
Contractor:	GROUNDWATER TECHNOLOGY INC.		
Site Name:	436375 - 1		
Owner Name:	Florida Coca Cola Bottling		
WCP Sites:	http://www38.swfwmd.state.fl.us/Support/WCP/WcpDetail.aspx?permit=436375		

Well Use:	MONITOR
Well Located:	
Well Located 1:	PO BOX 2249
Well Located 2:	

Map Key	Direction	Distance (mi)	Distance (ft)	Elevation (ft)	DB
489	SE	0.85	4,493.79	14.19	WATER WELLS

Site ID:	305984	Section ID:	9.0
Well Constr Permit:	547540	Range ID:	16.0
WCP Status:	6	SPFWE:	428619.87537609
Well No:	4	SPFWN:	1292121.37248892
License No:	2879	GIS Update:	25-May-2005
Permit Issued:	26-Jan-1994	Last Update:	13-Jan-2007
Data Collect Site:	NO	Township I:	30.0
Water Use Permit:	NO	UTM Easting:	332228.95
Well Drill:	AUGER	UTM Northing:	3085805.012
Well Depth:	12.0	Point X:	-82.704409920241
Well Casing:	2.0	Point Y:	27.8865734876495
Casing to:	2.0	Latitude:	27 53 11.66
Static Water:	0.0	Longitude:	82 42 15.88
Contractor:	Huss Drilling, Inc		
Site Name:	547540 - 4		
Owner Name:	Mcmullen Oil Company Inc		
WCP Sites:	http://www38.swfwmd.state.fl.us/Support/WCP/WcpDetail.aspx?permit=547540		
Well Use:	MONITOR		
Well Located:			
Well Located 1:	11965 49TH ST N		
Well Located 2:			

Map Key	Direction	Distance (mi)	Distance (ft)	Elevation (ft)	DB
489	SE	0.85	4,493.79	14.19	WATER WELLS

Site ID:	176952	Section ID:	9.0
Well Constr Permit:	440456	Range ID:	16.0
WCP Status:	7	SPFWE:	428619.87537609
Well No:	0	SPFWN:	1292121.37248892
License No:	2858	GIS Update:	15-Jan-2007
Permit Issued:	10-Nov-1987	Last Update:	13-Jan-2007
Data Collect Site:	NO	Township I:	30.0
Water Use Permit:	NO	UTM Easting:	332228.95
Well Drill:		UTM Northing:	3085805.012
Well Depth:	0.0	Point X:	-82.704409920241
Well Casing:	2.0	Point Y:	27.8865734876495
Casing to:	0.0	Latitude:	27 53 11.66
Static Water:	0.0	Longitude:	82 42 15.88

Wells and Additional Sources Detail Report

Contractor:	PROFESSIONAL SERVICE INDUSTRIES
Site Name:	440456 - 1
Owner Name:	Payless Oil
WCP Sites:	http://www38.swfwmd.state.fl.us/Support/WCP/WcpDetail.aspx?permit=440456
Well Use:	MONITOR
Well Located:	
Well Located 1:	PO BOX 151529
Well Located 2:	

Map Key	Direction	Distance (mi)	Distance (ft)	Elevation (ft)	DB
489	SE	0.85	4,493.79	14.19	WATER WELLS

Site ID:	305986	Section ID:	9.0
Well Constr Permit:	547540	Range ID:	16.0
WCP Status:	6	SPFWE:	428619.87537609
Well No:	0	SPFWN:	1292121.37248892
License No:	2879	GIS Update:	15-Jan-2007
Permit Issued:	26-Jan-1994	Last Update:	13-Jan-2007
Data Collect Site:	NO	Township I:	30.0
Water Use Permit:	NO	UTM Easting:	332228.95
Well Drill:		UTM Northing:	3085805.012
Well Depth:	0.0	Point X:	-82.704409920241
Well Casing:	2.0	Point Y:	27.8865734876495
Casing to:	0.0	Latitude:	27 53 11.66
Static Water:	0.0	Longitude:	82 42 15.88
Contractor:	Huss Drilling, Inc		
Site Name:	547540 - 6		
Owner Name:	Mcmullen Oil Company Inc		
WCP Sites:	http://www38.swfwmd.state.fl.us/Support/WCP/WcpDetail.aspx?permit=547540		
Well Use:	MONITOR		
Well Located:			
Well Located 1:	11965 49TH ST N		
Well Located 2:			

Map Key	Direction	Distance (mi)	Distance (ft)	Elevation (ft)	DB
489	SE	0.85	4,493.79	14.19	WATER WELLS

Site ID:	276712	Section ID:	9.0
Well Constr Permit:	529660	Range ID:	16.0
WCP Status:	6	SPFWE:	428619.87537609
Well No:	0	SPFWN:	1292121.37248892
License No:	9053	GIS Update:	15-Jan-2007
Permit Issued:	09-Sep-1992	Last Update:	13-Jan-2007
Data Collect Site:	NO	Township I:	30.0
Water Use Permit:	NO	UTM Easting:	332228.95
Well Drill:		UTM Northing:	3085805.012

Well Depth:	0.0	Point X:	-82.704409920241
Well Casing:	2.0	Point Y:	27.8865734876495
Casing to:	0.0	Latitude:	27 53 11.66
Static Water:	0.0	Longitude:	82 42 15.88
Contractor:	AMERICAN DRILLING, INC.		
Site Name:	529660 - 4		
Owner Name:	Bonell Corporation		
WCP Sites:	http://www38.swfwmd.state.fl.us/Support/WCP/WcpDetail.aspx?permit=529660		
Well Use:	MONITOR		
Well Located:			
Well Located 1:	12988 - 49TH STREET NORTH		
Well Located 2:			

Map Key	Direction	Distance (mi)	Distance (ft)	Elevation (ft)	DB
489	SE	0.85	4,493.79	14.19	WATER WELLS

Site ID:	318792	Section ID:	9.0
Well Constr Permit:	555263	Range ID:	16.0
WCP Status:	6	SPFWE:	428619.87537609
Well No:	7	SPFWN:	1292121.37248892
License No:	2862	GIS Update:	25-May-2005
Permit Issued:	14-Jul-1994	Last Update:	13-Jan-2007
Data Collect Site:	NO	Township I:	30.0
Water Use Permit:	NO	UTM Easting:	332228.95
Well Drill:	JETTED	UTM Northing:	3085805.012
Well Depth:	38.0	Point X:	-82.704409920241
Well Casing:	1.0	Point Y:	27.8865734876495
Casing to:	28.0	Latitude:	27 53 11.66
Static Water:	10.0	Longitude:	82 42 15.88
Contractor:	JOHN WILLIAMS SPRINKLERS INC.		
Site Name:	555263 - 7		
Owner Name:	David Orr		
WCP Sites:	http://www38.swfwmd.state.fl.us/Support/WCP/WcpDetail.aspx?permit=555263		
Well Use:	IRRIGATION		
Well Located:			
Well Located 1:	5694 31ST AVENUE		
Well Located 2:			

Map Key	Direction	Distance (mi)	Distance (ft)	Elevation (ft)	DB
489	SE	0.85	4,493.79	14.19	WATER WELLS

Site ID:	318786	Section ID:	9.0
Well Constr Permit:	555263	Range ID:	16.0
WCP Status:	6	SPFWE:	428619.87537609
Well No:	1	SPFWN:	1292121.37248892
License No:	2862	GIS Update:	25-May-2005

Permit Issued:	14-Jul-1994	Last Update:	13-Jan-2007
Data Collect Site:	NO	Township I:	30.0
Water Use Permit:	NO	UTM Easting:	332228.95
Well Drill:	JETTED	UTM Northing:	3085805.012
Well Depth:	38.0	Point X:	-82.704409920241
Well Casing:	1.0	Point Y:	27.8865734876495
Casing to:	28.0	Latitude:	27 53 11.66
Static Water:	10.0	Longitude:	82 42 15.88
Contractor:	JOHN WILLIAMS SPRINKLERS INC.		
Site Name:	555263 - 1		
Owner Name:	David Orr		
WCP Sites:	http://www38.swfwmd.state.fl.us/Support/WCP/WcpDetail.aspx?permit=555263		
Well Use:	IRRIGATION		
Well Located:			
Well Located 1:	5694 31ST AVENUE		
Well Located 2:			

Map Key	Direction	Distance (mi)	Distance (ft)	Elevation (ft)	DB
489	SE	0.85	4,493.79	14.19	WATER WELLS

Site ID:	269691	Section ID:	9.0
Well Constr Permit:	525207	Range ID:	16.0
WCP Status:	6	SPFWE:	428619.87537609
Well No:	8	SPFWN:	1292121.37248892
License No:	9053	GIS Update:	25-May-2005
Permit Issued:	27-May-1992	Last Update:	13-Jan-2007
Data Collect Site:	NO	Township I:	30.0
Water Use Permit:	NO	UTM Easting:	332228.95
Well Drill:	AUGER	UTM Northing:	3085805.012
Well Depth:	12.0	Point X:	-82.704409920241
Well Casing:	2.0	Point Y:	27.8865734876495
Casing to:	2.0	Latitude:	27 53 11.66
Static Water:	2.0	Longitude:	82 42 15.88
Contractor:	AMERICAN DRILLING, INC.		
Site Name:	525207 - 8		
Owner Name:	All Line Construction		
WCP Sites:	http://www38.swfwmd.state.fl.us/Support/WCP/WcpDetail.aspx?permit=525207		
Well Use:	MONITOR		
Well Located:			
Well Located 1:	12220 49TH STREET NORTH		
Well Located 2:			

Map Key	Direction	Distance (mi)	Distance (ft)	Elevation (ft)	DB
489	SE	0.85	4,493.79	14.19	WATER WELLS

Site ID:	225235	Section ID:	9.0

Well Constr Permit:	488739	Range ID:	16.0
WCP Status:	6	SPFWE:	428619.87537609
Well No:	1	SPFWN:	1292121.37248892
License No:	1747	GIS Update:	25-May-2005
Permit Issued:	06-Nov-1989	Last Update:	13-Jan-2007
Data Collect Site:	NO	Township I:	30.0
Water Use Permit:	NO	UTM Easting:	332228.95
Well Drill:	AUGER	UTM Northing:	3085805.012
Well Depth:	12.0	Point X:	-82.704409920241
Well Casing:	2.0	Point Y:	27.8865734876495
Casing to:	4.0	Latitude:	27 53 11.66
Static Water:	0.0	Longitude:	82 42 15.88
Contractor:	GEOTECHNICAL ENTERPRISES, INC.		
Site Name:	488739 - 1		
Owner Name:	Greiner Engineering		
WCP Sites:	http://www38.swfwmd.state.fl.us/Support/WCP/WcpDetail.aspx?permit=488739		
Well Use:	MONITOR		
Well Located:			
Well Located 1:	PO BOX 23646		
Well Located 2:			

Map Key	Direction	Distance (mi)	Distance (ft)	Elevation (ft)	DB
489	SE	0.85	4,493.79	14.19	WATER WELLS

Site ID:	236906	Section ID:	9.0
Well Constr Permit:	500412	Range ID:	16.0
WCP Status:	6	SPFWE:	428619.87537609
Well No:	1	SPFWN:	1292121.37248892
License No:	9105	GIS Update:	12-Dec-2006
Permit Issued:	14-Jun-1990	Last Update:	13-Jan-2007
Data Collect Site:	NO	Township I:	30.0
Water Use Permit:	NO	UTM Easting:	332228.95
Well Drill:	ROTARY	UTM Northing:	3085805.012
Well Depth:	12.0	Point X:	-82.704409920241
Well Casing:	2.0	Point Y:	27.8865734876495
Casing to:	12.0	Latitude:	27 53 11.66
Static Water:	0.0	Longitude:	82 42 15.88
Contractor:	JOHN MAURER		
Site Name:	500412 - 1		
Owner Name:	Greiner, Inc.		
WCP Sites:	http://www38.swfwmd.state.fl.us/Support/WCP/WcpDetail.aspx?permit=500412		
Well Use:	PLUGGED		
Well Located:			
Well Located 1:	PO BOX 31646-7650 WEST COURTNEY		
Well Located 2:			

Map Key	Direction	Distance (mi)	Distance (ft)	Elevation (ft)	DB

489	SE	0.85	4,493.79	14.19	WATER WELLS

Site ID:	103441	Section ID:	9.0
Well Constr Permit:	366931	Range ID:	16.0
WCP Status:	6	SPFWE:	428619.87537609
Well No:	1	SPFWN:	1292121.37248892
License No:	1369	GIS Update:	25-May-2005
Permit Issued:	30-Jun-1981	Last Update:	13-Jan-2007
Data Collect Site:	NO	Township I:	30.0
Water Use Permit:	NO	UTM Easting:	332228.95
Well Drill:	CABLE TOOL	UTM Northing:	3085805.012
Well Depth:	140.0	Point X:	-82.704409920241
Well Casing:	4.0	Point Y:	27.8865734876495
Casing to:	88.0	Latitude:	27 53 11.66
Static Water:	8.0	Longitude:	82 42 15.88
Contractor:	FOURQUREAN WELL DRILLING		
Site Name:	366931 - 1		
Owner Name:	Ruben Development		
WCP Sites:	http://www38.swfwmd.state.fl.us/Support/WCP/WcpDetail.aspx?permit=366931		
Well Use:	IRRIGATION		
Well Located:			
Well Located 1:	4640 126TH AVE		
Well Located 2:			

Map Key	Direction	Distance (mi)	Distance (ft)	Elevation (ft)	DB
489	SE	0.85	4,493.79	14.19	WATER WELLS

Site ID:	276714	Section ID:	9.0
Well Constr Permit:	529660	Range ID:	16.0
WCP Status:	6	SPFWE:	428619.87537609
Well No:	0	SPFWN:	1292121.37248892
License No:	9053	GIS Update:	15-Jan-2007
Permit Issued:	09-Sep-1992	Last Update:	13-Jan-2007
Data Collect Site:	NO	Township I:	30.0
Water Use Permit:	NO	UTM Easting:	332228.95
Well Drill:		UTM Northing:	3085805.012
Well Depth:	0.0	Point X:	-82.704409920241
Well Casing:	2.0	Point Y:	27.8865734876495
Casing to:	0.0	Latitude:	27 53 11.66
Static Water:	0.0	Longitude:	82 42 15.88
Contractor:	AMERICAN DRILLING, INC.		
Site Name:	529660 - 6		
Owner Name:	Bonell Corporation		
WCP Sites:	http://www38.swfwmd.state.fl.us/Support/WCP/WcpDetail.aspx?permit=529660		
Well Use:	MONITOR		

Wells and Additional Sources Detail Report

Well Located:	
Well Located 1:	12988 - 49TH STREET NORTH
Well Located 2:	

Map Key	Direction	Distance (mi)	Distance (ft)	Elevation (ft)	DB
489	SE	0.85	4,493.79	14.19	WATER WELLS

Site ID:	172872	Section ID:	9.0
Well Constr Permit:	436376	Range ID:	16.0
WCP Status:	6	SPFWE:	428619.87537609
Well No:	1	SPFWN:	1292121.37248892
License No:	2730	GIS Update:	25-May-2005
Permit Issued:	11-Aug-1987	Last Update:	13-Jan-2007
Data Collect Site:	NO	Township I:	30.0
Water Use Permit:	NO	UTM Easting:	332228.95
Well Drill:	AUGER	UTM Northing:	3085805.012
Well Depth:	10.0	Point X:	-82.704409920241
Well Casing:	2.0	Point Y:	27.8865734876495
Casing to:	2.0	Latitude:	27 53 11.66
Static Water:	2.0	Longitude:	82 42 15.88
Contractor:	GROUNDWATER TECHNOLOGY INC.		
Site Name:	436376 - 1		
Owner Name:	Florida Coca Cola Bottling		
WCP Sites:	http://www38.swfwmd.state.fl.us/Support/WCP/WcpDetail.aspx?permit=436376		
Well Use:	MONITOR		
Well Located:			
Well Located 1:	PO BOX 2249		
Well Located 2:			

Map Key	Direction	Distance (mi)	Distance (ft)	Elevation (ft)	DB
489	SE	0.85	4,493.79	14.19	WATER WELLS

Site ID:	305983	Section ID:	9.0
Well Constr Permit:	547540	Range ID:	16.0
WCP Status:	6	SPFWE:	428619.87537609
Well No:	3	SPFWN:	1292121.37248892
License No:	2879	GIS Update:	25-May-2005
Permit Issued:	26-Jan-1994	Last Update:	13-Jan-2007
Data Collect Site:	NO	Township I:	30.0
Water Use Permit:	NO	UTM Easting:	332228.95
Well Drill:	AUGER	UTM Northing:	3085805.012
Well Depth:	12.0	Point X:	-82.704409920241
Well Casing:	2.0	Point Y:	27.8865734876495
Casing to:	2.0	Latitude:	27 53 11.66
Static Water:	0.0	Longitude:	82 42 15.88
Contractor:	Huss Drilling, Inc		

Wells and Additional Sources Detail Report

Site Name:	547540 - 3
Owner Name:	Mcmullen Oil Company Inc
WCP Sites:	http://www38.swfwmd.state.fl.us/Support/WCP/WcpDetail.aspx?permit=547540
Well Use:	MONITOR
Well Located:	
Well Located 1:	11965 49TH ST N
Well Located 2:	

Map Key	Direction	Distance (mi)	Distance (ft)	Elevation (ft)	DB
489	SE	0.85	4,493.79	14.19	WATER WELLS

Site ID:	122350	Section ID:	9.0
Well Constr Permit:	385839	Range ID:	16.0
WCP Status:	6	SPFWE:	428619.87537609
Well No:	1	SPFWN:	1292121.37248892
License No:	1715	GIS Update:	25-May-2005
Permit Issued:	30-Sep-1983	Last Update:	13-Jan-2007
Data Collect Site:	NO	Township I:	30.0
Water Use Permit:	NO	UTM Easting:	332228.95
Well Drill:	ROTARY	UTM Northing:	3085805.012
Well Depth:	35.0	Point X:	-82.704409920241
Well Casing:	2.0	Point Y:	27.8865734876495
Casing to:	35.0	Latitude:	27 53 11.66
Static Water:	0.0	Longitude:	82 42 15.88
Contractor:	DAVIS DRILLING COMPANY INC.		
Site Name:	385839 - 1		
Owner Name:	Recourse Recovery Plant		
WCP Sites:	http://www38.swfwmd.state.fl.us/Support/WCP/WcpDetail.aspx?permit=385839		
Well Use:	MONITOR		
Well Located:			
Well Located 1:	28TH STREET N & 118TH AVE N		
Well Located 2:			

Map Key	Direction	Distance (mi)	Distance (ft)	Elevation (ft)	DB
489	SE	0.85	4,493.79	14.19	WATER WELLS

Site ID:	122326	Section ID:	9.0
Well Constr Permit:	385815	Range ID:	16.0
WCP Status:	6	SPFWE:	428619.87537609
Well No:	1	SPFWN:	1292121.37248892
License No:	1715	GIS Update:	25-May-2005
Permit Issued:	30-Sep-1983	Last Update:	13-Jan-2007
Data Collect Site:	NO	Township I:	30.0
Water Use Permit:	NO	UTM Easting:	332228.95
Well Drill:	ROTARY	UTM Northing:	3085805.012
Well Depth:	80.0	Point X:	-82.704409920241

Well Casing:	2.0	Point Y:	27.8865734876495
Casing to:	70.0	Latitude:	27 53 11.66
Static Water:	3.0	Longitude:	82 42 15.88
Contractor:	DAVIS DRILLING COMPANY INC.		
Site Name:	385815 - 1		
Owner Name:	Recourse Recovery Plant		
WCP Sites:	http://www38.swfwmd.state.fl.us/Support/WCP/WcpDetail.aspx?permit=385815		
Well Use:	MONITOR		
Well Located:			
Well Located 1:	28TH STREET N & 118TH AVE N		
Well Located 2:			

Map Key	Direction	Distance (mi)	Distance (ft)	Elevation (ft)	DB
489	SE	0.85	4,493.79	14.19	WATER WELLS

Site ID:	318706	Section ID:	9.0
Well Constr Permit:	555214	Range ID:	16.0
WCP Status:	6	SPFWE:	428619.87537609
Well No:	2	SPFWN:	1292121.37248892
License No:	9009	GIS Update:	13-Dec-2006
Permit Issued:	13-Jul-1994	Last Update:	13-Jan-2007
Data Collect Site:	NO	Township I:	30.0
Water Use Permit:	NO	UTM Easting:	332228.95
Well Drill:	AUGER	UTM Northing:	3085805.012
Well Depth:	13.0	Point X:	-82.704409920241
Well Casing:	2.0	Point Y:	27.8865734876495
Casing to:	3.0	Latitude:	27 53 11.66
Static Water:	3.8	Longitude:	82 42 15.88
Contractor:	INTEGRATED ENVIRONMENTAL SOLUTIO		
Site Name:	555214 - 2		
Owner Name:	Risser Oil Inc.		
WCP Sites:	http://www38.swfwmd.state.fl.us/Support/WCP/WcpDetail.aspx?permit=555214		
Well Use:	MONITOR		
Well Located:			
Well Located 1:	2865 EXECUTIVE CENTER DRIVE		
Well Located 2:			

Map Key	Direction	Distance (mi)	Distance (ft)	Elevation (ft)	DB
489	SE	0.85	4,493.79	14.19	WATER WELLS

Site ID:	267491	Section ID:	9.0
Well Constr Permit:	523877	Range ID:	16.0
WCP Status:	6	SPFWE:	428619.87537609
Well No:	1	SPFWN:	1292121.37248892
License No:	1715	GIS Update:	25-May-2005
Permit Issued:	17-Apr-1992	Last Update:	13-Jan-2007

Data Collect Site:	NO	Township I:	30.0
Water Use Permit:	NO	UTM Easting:	332228.95
Well Drill:	AUGER	UTM Northing:	3085805.012
Well Depth:	12.0	Point X:	-82.704409920241
Well Casing:	2.0	Point Y:	27.8865734876495
Casing to:	2.0	Latitude:	27 53 11.66
Static Water:	4.0	Longitude:	82 42 15.88
Contractor:	DAVIS DRILLING COMPANY INC.		
Site Name:	523877 - 1		
Owner Name:	Spring Lock Scaffolding		
WCP Sites:	http://www38.swfwmd.state.fl.us/Support/WCP/WcpDetail.aspx?permit=523877		
Well Use:	MONITOR		
Well Located:			
Well Located 1:	5090 ULMERTON ROAD		
Well Located 2:			

Map Key	Direction	Distance (mi)	Distance (ft)	Elevation (ft)	DB
489	SE	0.85	4,493.79	14.19	WATER WELLS

Site ID:	276711	Section ID:	9.0
Well Constr Permit:	529660	Range ID:	16.0
WCP Status:	6	SPFWE:	428619.87537609
Well No:	3	SPFWN:	1292121.37248892
License No:	9053	GIS Update:	25-May-2005
Permit Issued:	09-Sep-1992	Last Update:	13-Jan-2007
Data Collect Site:	NO	Township I:	30.0
Water Use Permit:	NO	UTM Easting:	332228.95
Well Drill:	AUGER	UTM Northing:	3085805.012
Well Depth:	11.0	Point X:	-82.704409920241
Well Casing:	2.0	Point Y:	27.8865734876495
Casing to:	2.0	Latitude:	27 53 11.66
Static Water:	4.0	Longitude:	82 42 15.88
Contractor:	AMERICAN DRILLING, INC.		
Site Name:	529660 - 3		
Owner Name:	Bonell Corporation		
WCP Sites:	http://www38.swfwmd.state.fl.us/Support/WCP/WcpDetail.aspx?permit=529660		
Well Use:	MONITOR		
Well Located:			
Well Located 1:	12988 - 49TH STREET NORTH		
Well Located 2:			

Map Key	Direction	Distance (mi)	Distance (ft)	Elevation (ft)	DB
489	SE	0.85	4,493.79	14.19	WATER WELLS

Site ID:	318710	Section ID:	9.0
Well Constr Permit:	555214	Range ID:	16.0

WCP Status:	6	SPFWE:	428619.87537609
Well No:	6	SPFWN:	1292121.37248892
License No:	9009	GIS Update:	13-Dec-2006
Permit Issued:	13-Jul-1994	Last Update:	13-Jan-2007
Data Collect Site:	NO	Township I:	30.0
Water Use Permit:	NO	UTM Easting:	332228.95
Well Drill:	AUGER	UTM Northing:	3085805.012
Well Depth:	32.0	Point X:	-82.704409920241
Well Casing:	2.0	Point Y:	27.8865734876495
Casing to:	27.0	Latitude:	27 53 11.66
Static Water:	0.0	Longitude:	82 42 15.88
Contractor:	INTEGRATED ENVIRONMENTAL SOLUTIO		
Site Name:	555214 - 6		
Owner Name:	Risser Oil Inc.		
WCP Sites:	http://www38.swfwmd.state.fl.us/Support/WCP/WcpDetail.aspx?permit=555214		
Well Use:	MONITOR		
Well Located:			
Well Located 1:	2865 EXECUTIVE CENTER DRIVE		
Well Located 2:			

Map Key	Direction	Distance (mi)	Distance (ft)	Elevation (ft)	DB
489	SE	0.85	4,493.79	14.19	WATER WELLS

Site ID:	318708	Section ID:	9.0
Well Constr Permit:	555214	Range ID:	16.0
WCP Status:	6	SPFWE:	428619.87537609
Well No:	4	SPFWN:	1292121.37248892
License No:	9009	GIS Update:	13-Dec-2006
Permit Issued:	13-Jul-1994	Last Update:	13-Jan-2007
Data Collect Site:	NO	Township I:	30.0
Water Use Permit:	NO	UTM Easting:	332228.95
Well Drill:	AUGER	UTM Northing:	3085805.012
Well Depth:	13.0	Point X:	-82.704409920241
Well Casing:	2.0	Point Y:	27.8865734876495
Casing to:	3.0	Latitude:	27 53 11.66
Static Water:	3.8	Longitude:	82 42 15.88
Contractor:	INTEGRATED ENVIRONMENTAL SOLUTIO		
Site Name:	555214 - 4		
Owner Name:	Risser Oil Inc.		
WCP Sites:	http://www38.swfwmd.state.fl.us/Support/WCP/WcpDetail.aspx?permit=555214		
Well Use:	MONITOR		
Well Located:			
Well Located 1:	2865 EXECUTIVE CENTER DRIVE		
Well Located 2:			

Map Key	Direction	Distance (mi)	Distance (ft)	Elevation (ft)	DB

489	SE	0.85	4,493.79	14.19	WATER WELLS

Site ID:	249450	Section ID:	9.0
Well Constr Permit:	512510	Range ID:	16.0
WCP Status:	6	SPFWE:	428619.87537609
Well No:	1	SPFWN:	1292121.37248892
License No:	2805	GIS Update:	25-May-2005
Permit Issued:	10-Apr-1991	Last Update:	13-Jan-2007
Data Collect Site:	NO	Township I:	30.0
Water Use Permit:	NO	UTM Easting:	332228.95
Well Drill:	AUGER	UTM Northing:	3085805.012
Well Depth:	12.0	Point X:	-82.704409920241
Well Casing:	2.0	Point Y:	27.8865734876495
Casing to:	1.0	Latitude:	27 53 11.66
Static Water:	2.0	Longitude:	82 42 15.88
Contractor:	DIVERSIFIED DRILLING CORP.		
Site Name:	512510 - 1		
Owner Name:	Dave Reid		
WCP Sites:	http://www38.swfwmd.state.fl.us/Support/WCP/WcpDetail.aspx?permit=512510		
Well Use:	MONITOR		
Well Located:			
Well Located 1:	11970 46TH ST.		
Well Located 2:			

Map Key	Direction	Distance (mi)	Distance (ft)	Elevation (ft)	DB
489	SE	0.85	4,493.79	14.19	WATER WELLS

Site ID:	122333	Section ID:	9.0
Well Constr Permit:	385822	Range ID:	16.0
WCP Status:	6	SPFWE:	428619.87537609
Well No:	1	SPFWN:	1292121.37248892
License No:	1715	GIS Update:	25-May-2005
Permit Issued:	30-Sep-1983	Last Update:	13-Jan-2007
Data Collect Site:	NO	Township I:	30.0
Water Use Permit:	NO	UTM Easting:	332228.95
Well Drill:	ROTARY	UTM Northing:	3085805.012
Well Depth:	100.0	Point X:	-82.704409920241
Well Casing:	2.0	Point Y:	27.8865734876495
Casing to:	90.0	Latitude:	27 53 11.66
Static Water:	3.0	Longitude:	82 42 15.88
Contractor:	DAVIS DRILLING COMPANY INC.		
Site Name:	385822 - 1		
Owner Name:	Recourse Recovery Plant		
WCP Sites:	http://www38.swfwmd.state.fl.us/Support/WCP/WcpDetail.aspx?permit=385822		
Well Use:	MONITOR		
Well Located:			

Wells and Additional Sources Detail Report

Well Located 1: 28TH STREET N & 118TH AVE N
Well Located 2:

Map Key	Direction	Distance (mi)	Distance (ft)	Elevation (ft)	DB
489	SE	0.85	4,493.79	14.19	WATER WELLS

Site ID:	269690	Section ID:	9.0
Well Constr Permit:	525207	Range ID:	16.0
WCP Status:	6	SPFWE:	428619.87537609
Well No:	7	SPFWN:	1292121.37248892
License No:	9053	GIS Update:	25-May-2005
Permit Issued:	27-May-1992	Last Update:	13-Jan-2007
Data Collect Site:	NO	Township I:	30.0
Water Use Permit:	NO	UTM Easting:	332228.95
Well Drill:	AUGER	UTM Northing:	3085805.012
Well Depth:	12.0	Point X:	-82.704409920241
Well Casing:	2.0	Point Y:	27.8865734876495
Casing to:	2.0	Latitude:	27 53 11.66
Static Water:	2.0	Longitude:	82 42 15.88
Contractor:	AMERICAN DRILLING, INC.		
Site Name:	525207 - 7		
Owner Name:	All Line Construction		
WCP Sites:	http://www38.swfwmd.state.fl.us/Support/WCP/WcpDetail.aspx?permit=525207		
Well Use:	MONITOR		
Well Located:			
Well Located 1:	12220 49TH STREET NORTH		
Well Located 2:			

Map Key	Direction	Distance (mi)	Distance (ft)	Elevation (ft)	DB
489	SE	0.85	4,493.79	14.19	WATER WELLS

Site ID:	237033	Section ID:	9.0
Well Constr Permit:	500539	Range ID:	16.0
WCP Status:	7	SPFWE:	428619.87537609
Well No:	0	SPFWN:	1292121.37248892
License No:	9105	GIS Update:	15-Jan-2007
Permit Issued:	18-Jun-1990	Last Update:	13-Jan-2007
Data Collect Site:	NO	Township I:	30.0
Water Use Permit:	NO	UTM Easting:	332228.95
Well Drill:		UTM Northing:	3085805.012
Well Depth:	0.0	Point X:	-82.704409920241
Well Casing:	2.0	Point Y:	27.8865734876495
Casing to:	0.0	Latitude:	27 53 11.66
Static Water:	0.0	Longitude:	82 42 15.88
Contractor:	JOHN MAURER		
Site Name:	500539 - 1		

Wells and Additional Sources Detail Report

Owner Name:	Greiner Engineering
WCP Sites:	http://www38.swfwmd.state.fl.us/Support/WCP/WcpDetail.aspx?permit=500539
Well Use:	PLUGGED
Well Located:	
Well Located 1:	P. O. BOX 31646
Well Located 2:	

Map Key	Direction	Distance (mi)	Distance (ft)	Elevation (ft)	DB
489	SE	0.85	4,493.79	14.19	WATER WELLS

Site ID:	595689	Section ID:	9.0
Well Constr Permit:	746962	Range ID:	16.0
WCP Status:	6	SPFWE:	428619.87537609
Well No:	4	SPFWN:	1292121.37248892
License No:	9330	GIS Update:	01-Sep-2006
Permit Issued:	31-Aug-2006	Last Update:	13-Jan-2007
Data Collect Site:	NO	Township I:	30.0
Water Use Permit:	NO	UTM Easting:	332228.95
Well Drill:	HYDRAULIC PUNCH	UTM Northing:	3085805.012
Well Depth:	20.0	Point X:	-82.704409920241
Well Casing:	1.0	Point Y:	27.8865734876495
Casing to:	19.0	Latitude:	27 53 11.66
Static Water:	8.0	Longitude:	82 42 15.88
Contractor:	ENVIRONMENTAL SERVICES & SOL.		
Site Name:	746962 - 4		
Owner Name:	Reliable Circuts System		
WCP Sites:	http://www38.swfwmd.state.fl.us/Support/WCP/WcpDetail.aspx?permit=746962		
Well Use:	MONITOR		
Well Located:			
Well Located 1:	12880 AUTOMOTIVE BLVD, CLEARWATE		
Well Located 2:			

Map Key	Direction	Distance (mi)	Distance (ft)	Elevation (ft)	DB
489	SE	0.85	4,493.79	14.19	WATER WELLS

Site ID:	176950	Section ID:	9.0
Well Constr Permit:	440454	Range ID:	16.0
WCP Status:	7	SPFWE:	428619.87537609
Well No:	0	SPFWN:	1292121.37248892
License No:	2858	GIS Update:	15-Jan-2007
Permit Issued:	10-Nov-1987	Last Update:	13-Jan-2007
Data Collect Site:	NO	Township I:	30.0
Water Use Permit:	NO	UTM Easting:	332228.95
Well Drill:		UTM Northing:	3085805.012
Well Depth:	0.0	Point X:	-82.704409920241
Well Casing:	2.0	Point Y:	27.8865734876495

Casing to:	0.0	Latitude:	27 53 11.66
Static Water:	0.0	Longitude:	82 42 15.88
Contractor:	PROFESSIONAL SERVICE INDUSTRIES		
Site Name:	440454 - 1		
Owner Name:	Payless Oil		
WCP Sites:	http://www38.swfwmd.state.fl.us/Support/WCP/WcpDetail.aspx?permit=440454		
Well Use:	MONITOR		
Well Located:			
Well Located 1:	PO BOX 151529		
Well Located 2:			

Map Key	Direction	Distance (mi)	Distance (ft)	Elevation (ft)	DB
489	SE	0.85	4,493.79	14.19	WATER WELLS

Site ID:	318709	Section ID:	9.0
Well Constr Permit:	555214	Range ID:	16.0
WCP Status:	6	SPFWE:	428619.87537609
Well No:	5	SPFWN:	1292121.37248892
License No:	9009	GIS Update:	13-Dec-2006
Permit Issued:	13-Jul-1994	Last Update:	13-Jan-2007
Data Collect Site:	NO	Township I:	30.0
Water Use Permit:	NO	UTM Easting:	332228.95
Well Drill:	AUGER	UTM Northing:	3085805.012
Well Depth:	13.0	Point X:	-82.704409920241
Well Casing:	2.0	Point Y:	27.8865734876495
Casing to:	3.0	Latitude:	27 53 11.66
Static Water:	3.8	Longitude:	82 42 15.88
Contractor:	INTEGRATED ENVIRONMENTAL SOLUTIO		
Site Name:	555214 - 5		
Owner Name:	Risser Oil Inc.		
WCP Sites:	http://www38.swfwmd.state.fl.us/Support/WCP/WcpDetail.aspx?permit=555214		
Well Use:	MONITOR		
Well Located:			
Well Located 1:	2865 EXECUTIVE CENTER DRIVE		
Well Located 2:			

Map Key	Direction	Distance (mi)	Distance (ft)	Elevation (ft)	DB
489	SE	0.85	4,493.79	14.19	WATER WELLS

Site ID:	595690	Section ID:	9.0
Well Constr Permit:	746962	Range ID:	16.0
WCP Status:	6	SPFWE:	428619.87537609
Well No:	5	SPFWN:	1292121.37248892
License No:	9330	GIS Update:	01-Sep-2006
Permit Issued:	31-Aug-2006	Last Update:	13-Jan-2007
Data Collect Site:	NO	Township I:	30.0

Water Use Permit:	NO	UTM Easting:	332228.95
Well Drill:	HYDRAULIC PUNCH	UTM Northing:	3085805.012
Well Depth:	20.0	Point X:	-82.704409920241
Well Casing:	1.0	Point Y:	27.8865734876495
Casing to:	19.0	Latitude:	27 53 11.66
Static Water:	8.0	Longitude:	82 42 15.88
Contractor:	ENVIRONMENTAL SERVICES & SOL.		
Site Name:	746962 - 5		
Owner Name:	Reliable Circuts System		
WCP Sites:	http://www38.swfwmd.state.fl.us/Support/WCP/WcpDetail.aspx?permit=746962		
Well Use:	MONITOR		
Well Located:			
Well Located 1:	12880 AUTOMOTIVE BLVD, CLEARWATE		
Well Located 2:			

Map Key	Direction	Distance (mi)	Distance (ft)	Elevation (ft)	DB
489	SE	0.85	4,493.79	14.19	WATER WELLS

Site ID:	122348	Section ID:	9.0
Well Constr Permit:	385837	Range ID:	16.0
WCP Status:	6	SPFWE:	428619.87537609
Well No:	1	SPFWN:	1292121.37248892
License No:	1715	GIS Update:	25-May-2005
Permit Issued:	30-Sep-1983	Last Update:	13-Jan-2007
Data Collect Site:	NO	Township I:	30.0
Water Use Permit:	NO	UTM Easting:	332228.95
Well Drill:	ROTARY	UTM Northing:	3085805.012
Well Depth:	38.0	Point X:	-82.704409920241
Well Casing:	2.0	Point Y:	27.8865734876495
Casing to:	38.0	Latitude:	27 53 11.66
Static Water:	1.0	Longitude:	82 42 15.88
Contractor:	DAVIS DRILLING COMPANY INC.		
Site Name:	385837 - 1		
Owner Name:	Recourse Recovery Plant		
WCP Sites:	http://www38.swfwmd.state.fl.us/Support/WCP/WcpDetail.aspx?permit=385837		
Well Use:	MONITOR		
Well Located:			
Well Located 1:	28TH STREET N & 118TH AVE N		
Well Located 2:			

Map Key	Direction	Distance (mi)	Distance (ft)	Elevation (ft)	DB
489	SE	0.85	4,493.79	14.19	WATER WELLS

Site ID:	217571	Section ID:	9.0
Well Constr Permit:	481075	Range ID:	16.0
WCP Status:	7	SPFWE:	428619.87537609

Wells and Additional Sources Detail Report

Well No:	0	SPFWN:	1292121.37248892
License No:	2987	GIS Update:	15-Jan-2007
Permit Issued:	30-May-1989	Last Update:	13-Jan-2007
Data Collect Site:	NO	Township I:	30.0
Water Use Permit:	NO	UTM Easting:	332228.95
Well Drill:		UTM Northing:	3085805.012
Well Depth:	0.0	Point X:	-82.704409920241
Well Casing:	4.0	Point Y:	27.8865734876495
Casing to:	0.0	Latitude:	27 53 11.66
Static Water:	0.0	Longitude:	82 42 15.88
Contractor:	W GRADY SWANN INC		
Site Name:	481075 - 1		
Owner Name:	U.P.S.		
WCP Sites:	http://www38.swfwmd.state.fl.us/Support/WCP/WcpDetail.aspx?permit=481075		
Well Use:	MONITOR		
Well Located:			
Well Located 1:	8610 CAUSEWAY BLVD.		
Well Located 2:			

Map Key	Direction	Distance (mi)	Distance (ft)	Elevation (ft)	DB
489	SE	0.85	4,493.79	14.19	WATER WELLS

Site ID:	228448	Section ID:	9.0
Well Constr Permit:	491952	Range ID:	16.0
WCP Status:	6	SPFWE:	428619.87537609
Well No:	1	SPFWN:	1292121.37248892
License No:	1747	GIS Update:	25-May-2005
Permit Issued:	16-Jan-1990	Last Update:	13-Jan-2007
Data Collect Site:	NO	Township I:	30.0
Water Use Permit:	NO	UTM Easting:	332228.95
Well Drill:	AUGER	UTM Northing:	3085805.012
Well Depth:	12.0	Point X:	-82.704409920241
Well Casing:	2.0	Point Y:	27.8865734876495
Casing to:	2.0	Latitude:	27 53 11.66
Static Water:	3.0	Longitude:	82 42 15.88
Contractor:	GEOTECHNICAL ENTERPRISES, INC.		
Site Name:	491952 - 1		
Owner Name:	Urs Greiner Inc		
WCP Sites:	http://www38.swfwmd.state.fl.us/Support/WCP/WcpDetail.aspx?permit=491952		
Well Use:	MONITOR		
Well Located:			
Well Located 1:	PO BOX 31646-7650 COURTNEY CSWY		
Well Located 2:			

Map Key	Direction	Distance (mi)	Distance (ft)	Elevation (ft)	DB
489	SE	0.85	4,493.79	14.19	WATER WELLS

Site ID:	122325	Section ID:	9.0
Well Constr Permit:	385814	Range ID:	16.0
WCP Status:	6	SPFWE:	428619.87537609
Well No:	1	SPFWN:	1292121.37248892
License No:	1715	GIS Update:	25-May-2005
Permit Issued:	30-Sep-1983	Last Update:	13-Jan-2007
Data Collect Site:	NO	Township I:	30.0
Water Use Permit:	NO	UTM Easting:	332228.95
Well Drill:	ROTARY	UTM Northing:	3085805.012
Well Depth:	40.0	Point X:	-82.704409920241
Well Casing:	2.0	Point Y:	27.8865734876495
Casing to:	5.0	Latitude:	27 53 11.66
Static Water:	3.0	Longitude:	82 42 15.88
Contractor:	DAVIS DRILLING COMPANY INC.		
Site Name:	385814 - 1		
Owner Name:	Recourse Recovery Plant		
WCP Sites:	http://www38.swfwmd.state.fl.us/Support/WCP/WcpDetail.aspx?permit=385814		
Well Use:	MONITOR		
Well Located:			
Well Located 1:	28TH STREET N & 118TH AVE N		
Well Located 2:			

Map Key	Direction	Distance (mi)	Distance (ft)	Elevation (ft)	DB
489	SE	0.85	4,493.79	14.19	WATER WELLS

Site ID:	228450	Section ID:	9.0
Well Constr Permit:	491954	Range ID:	16.0
WCP Status:	6	SPFWE:	428619.87537609
Well No:	1	SPFWN:	1292121.37248892
License No:	1747	GIS Update:	25-May-2005
Permit Issued:	16-Jan-1990	Last Update:	13-Jan-2007
Data Collect Site:	NO	Township I:	30.0
Water Use Permit:	NO	UTM Easting:	332228.95
Well Drill:	AUGER	UTM Northing:	3085805.012
Well Depth:	12.0	Point X:	-82.704409920241
Well Casing:	2.0	Point Y:	27.8865734876495
Casing to:	2.0	Latitude:	27 53 11.66
Static Water:	3.0	Longitude:	82 42 15.88
Contractor:	GEOTECHNICAL ENTERPRISES, INC.		
Site Name:	491954 - 1		
Owner Name:	Urs Greiner Inc		
WCP Sites:	http://www38.swfwmd.state.fl.us/Support/WCP/WcpDetail.aspx?permit=491954		
Well Use:	MONITOR		
Well Located:			
Well Located 1:	PO BOX 31646-7650 COURTNEY CSWY		

Well Located 2:

Map Key	Direction	Distance (mi)	Distance (ft)	Elevation (ft)	DB
489	SE	0.85	4,493.79	14.19	WATER WELLS

Site ID:	318707	Section ID:	9.0
Well Constr Permit:	555214	Range ID:	16.0
WCP Status:	6	SPFWE:	428619.87537609
Well No:	3	SPFWN:	1292121.37248892
License No:	9009	GIS Update:	13-Dec-2006
Permit Issued:	13-Jul-1994	Last Update:	13-Jan-2007
Data Collect Site:	NO	Township I:	30.0
Water Use Permit:	NO	UTM Easting:	332228.95
Well Drill:	AUGER	UTM Northing:	3085805.012
Well Depth:	13.0	Point X:	-82.704409920241
Well Casing:	2.0	Point Y:	27.8865734876495
Casing to:	3.0	Latitude:	27 53 11.66
Static Water:	3.8	Longitude:	82 42 15.88
Contractor:	INTEGRATED ENVIRONMENTAL SOLUTIO		
Site Name:	555214 - 3		
Owner Name:	Risser Oil Inc.		
WCP Sites:	http://www38.swfwmd.state.fl.us/Support/WCP/WcpDetail.aspx?permit=555214		
Well Use:	MONITOR		
Well Located:			
Well Located 1:	2865 EXECUTIVE CENTER DRIVE		
Well Located 2:			

Map Key	Direction	Distance (mi)	Distance (ft)	Elevation (ft)	DB
489	SE	0.85	4,493.79	14.19	WATER WELLS

Site ID:	122347	Section ID:	9.0
Well Constr Permit:	385836	Range ID:	16.0
WCP Status:	6	SPFWE:	428619.87537609
Well No:	1	SPFWN:	1292121.37248892
License No:	1715	GIS Update:	25-May-2005
Permit Issued:	30-Sep-1983	Last Update:	13-Jan-2007
Data Collect Site:	NO	Township I:	30.0
Water Use Permit:	NO	UTM Easting:	332228.95
Well Drill:	ROTARY	UTM Northing:	3085805.012
Well Depth:	85.0	Point X:	-82.704409920241
Well Casing:	2.0	Point Y:	27.8865734876495
Casing to:	85.0	Latitude:	27 53 11.66
Static Water:	0.0	Longitude:	82 42 15.88
Contractor:	DAVIS DRILLING COMPANY INC.		
Site Name:	385836 - 1		
Owner Name:	Recourse Recovery Plant		

WCP Sites:	http://www38.swfwmd.state.fl.us/Support/WCP/WcpDetail.aspx?permit=385836
Well Use:	MONITOR
Well Located:	
Well Located 1:	28TH STREET N & 118TH AVE N
Well Located 2:	

Map Key	Direction	Distance (mi)	Distance (ft)	Elevation (ft)	DB
489	SE	0.85	4,493.79	14.19	WATER WELLS

Site ID:	276710	Section ID:	9.0
Well Constr Permit:	529660	Range ID:	16.0
WCP Status:	6	SPFWE:	428619.87537609
Well No:	2	SPFWN:	1292121.37248892
License No:	9053	GIS Update:	25-May-2005
Permit Issued:	09-Sep-1992	Last Update:	13-Jan-2007
Data Collect Site:	NO	Township I:	30.0
Water Use Permit:	NO	UTM Easting:	332228.95
Well Drill:	AUGER	UTM Northing:	3085805.012
Well Depth:	11.0	Point X:	-82.704409920241
Well Casing:	2.0	Point Y:	27.8865734876495
Casing to:	2.0	Latitude:	27 53 11.66
Static Water:	4.0	Longitude:	82 42 15.88
Contractor:	AMERICAN DRILLING, INC.		
Site Name:	529660 - 2		
Owner Name:	Bonell Corporation		
WCP Sites:	http://www38.swfwmd.state.fl.us/Support/WCP/WcpDetail.aspx?permit=529660		
Well Use:	MONITOR		
Well Located:			
Well Located 1:	12988 - 49TH STREET NORTH		
Well Located 2:			

Map Key	Direction	Distance (mi)	Distance (ft)	Elevation (ft)	DB
489	SE	0.85	4,493.79	14.19	WATER WELLS

Site ID:	172870	Section ID:	9.0
Well Constr Permit:	436374	Range ID:	16.0
WCP Status:	6	SPFWE:	428619.87537609
Well No:	1	SPFWN:	1292121.37248892
License No:	2730	GIS Update:	25-May-2005
Permit Issued:	11-Aug-1987	Last Update:	13-Jan-2007
Data Collect Site:	NO	Township I:	30.0
Water Use Permit:	NO	UTM Easting:	332228.95
Well Drill:	AUGER	UTM Northing:	3085805.012
Well Depth:	10.0	Point X:	-82.704409920241
Well Casing:	2.0	Point Y:	27.8865734876495
Casing to:	2.0	Latitude:	27 53 11.66

Static Water:	2.0	Longitude:	82 42 15.88
Contractor:	GROUNDWATER TECHNOLOGY INC.		
Site Name:	436374 - 1		
Owner Name:	Florida Coca Cola Bottling		
WCP Sites:	http://www38.swfwmd.state.fl.us/Support/WCP/WcpDetail.aspx?permit=436374		
Well Use:	MONITOR		
Well Located:			
Well Located 1:	PO BOX 2249		
Well Located 2:			

Map Key	Direction	Distance (mi)	Distance (ft)	Elevation (ft)	DB
489	SE	0.85	4,493.79	14.19	WATER WELLS

Site ID:	96678	Section ID:	9.0
Well Constr Permit:	360168	Range ID:	16.0
WCP Status:	6	SPFWE:	428619.87537609
Well No:	1	SPFWN:	1292121.37248892
License No:	1232	GIS Update:	25-May-2005
Permit Issued:	04-Dec-1980	Last Update:	13-Jan-2007
Data Collect Site:	NO	Township I:	30.0
Water Use Permit:	NO	UTM Easting:	332228.95
Well Drill:	ROTARY	UTM Northing:	3085805.012
Well Depth:	160.0	Point X:	-82.704409920241
Well Casing:	4.0	Point Y:	27.8865734876495
Casing to:	82.0	Latitude:	27 53 11.66
Static Water:	7.0	Longitude:	82 42 15.88
Contractor:	Southeast Drilling		
Site Name:	360168 - 1		
Owner Name:	Century Bank		
WCP Sites:	http://www38.swfwmd.state.fl.us/Support/WCP/WcpDetail.aspx?permit=360168		
Well Use:	IRRIGATION		
Well Located:			
Well Located 1:	PO BOX 1689		
Well Located 2:			

Map Key	Direction	Distance (mi)	Distance (ft)	Elevation (ft)	DB
489	SE	0.85	4,493.79	14.19	WATER WELLS

Site ID:	228452	Section ID:	9.0
Well Constr Permit:	491956	Range ID:	16.0
WCP Status:	6	SPFWE:	428619.87537609
Well No:	1	SPFWN:	1292121.37248892
License No:	1747	GIS Update:	25-May-2005
Permit Issued:	16-Jan-1990	Last Update:	13-Jan-2007
Data Collect Site:	NO	Township I:	30.0
Water Use Permit:	NO	UTM Easting:	332228.95

Well Drill:	AUGER	UTM Northing:	3085805.012
Well Depth:	12.0	Point X:	-82.704409920241
Well Casing:	2.0	Point Y:	27.8865734876495
Casing to:	2.0	Latitude:	27 53 11.66
Static Water:	3.0	Longitude:	82 42 15.88
Contractor:	GEOTECHNICAL ENTERPRISES, INC.		
Site Name:	491956 - 1		
Owner Name:	Urs Greiner Inc		
WCP Sites:	http://www38.swfwmd.state.fl.us/Support/WCP/WcpDetail.aspx?permit=491956		
Well Use:	MONITOR		
Well Located:			
Well Located 1:	PO BOX 31646-7650 COURTNEY CSWY		
Well Located 2:			

Map Key	Direction	Distance (mi)	Distance (ft)	Elevation (ft)	DB
489	SE	0.85	4,493.79	14.19	WATER WELLS

Site ID:	332886	Section ID:	9.0
Well Constr Permit:	563276	Range ID:	16.0
WCP Status:	6	SPFWE:	428619.87537609
Well No:	3	SPFWN:	1292121.37248892
License No:	2805	GIS Update:	25-May-2005
Permit Issued:	03-Feb-1995	Last Update:	13-Jan-2007
Data Collect Site:	NO	Township I:	30.0
Water Use Permit:	NO	UTM Easting:	332228.95
Well Drill:	AUGER	UTM Northing:	3085805.012
Well Depth:	40.0	Point X:	-82.704409920241
Well Casing:	2.0	Point Y:	27.8865734876495
Casing to:	30.0	Latitude:	27 53 11.66
Static Water:	0.0	Longitude:	82 42 15.88
Contractor:	DIVERSIFIED DRILLING CORP.		
Site Name:	563276 - 3		
Owner Name:	Reliable Circuts System		
WCP Sites:	http://www38.swfwmd.state.fl.us/Support/WCP/WcpDetail.aspx?permit=563276		
Well Use:	MONITOR		
Well Located:			
Well Located 1:	12880 P AUTO BLVD		
Well Located 2:			

Map Key	Direction	Distance (mi)	Distance (ft)	Elevation (ft)	DB
489	SE	0.85	4,493.79	14.19	WATER WELLS

Site ID:	305985	Section ID:	9.0
Well Constr Permit:	547540	Range ID:	16.0
WCP Status:	6	SPFWE:	428619.87537609
Well No:	5	SPFWN:	1292121.37248892

Wells and Additional Sources Detail Report

License No:	2879	GIS Update:	25-May-2005
Permit Issued:	26-Jan-1994	Last Update:	13-Jan-2007
Data Collect Site:	NO	Township I:	30.0
Water Use Permit:	NO	UTM Easting:	332228.95
Well Drill:	AUGER	UTM Northing:	3085805.012
Well Depth:	12.0	Point X:	-82.704409920241
Well Casing:	2.0	Point Y:	27.8865734876495
Casing to:	2.0	Latitude:	27 53 11.66
Static Water:	0.0	Longitude:	82 42 15.88
Contractor:	Huss Drilling, Inc		
Site Name:	547540 - 5		
Owner Name:	Mcmullen Oil Company Inc		
WCP Sites:	http://www38.swfwmd.state.fl.us/Support/WCP/WcpDetail.aspx?permit=547540		
Well Use:	MONITOR		
Well Located:			
Well Located 1:	11965 49TH ST N		
Well Located 2:			

Map Key	Direction	Distance (mi)	Distance (ft)	Elevation (ft)	DB
489	SE	0.85	4,493.79	14.19	WATER WELLS

Site ID:	318712	Section ID:	9.0
Well Constr Permit:	555214	Range ID:	16.0
WCP Status:	6	SPFWE:	428619.87537609
Well No:	8	SPFWN:	1292121.37248892
License No:	9009	GIS Update:	13-Dec-2006
Permit Issued:	13-Jul-1994	Last Update:	13-Jan-2007
Data Collect Site:	NO	Township I:	30.0
Water Use Permit:	NO	UTM Easting:	332228.95
Well Drill:	AUGER	UTM Northing:	3085805.012
Well Depth:	6.5	Point X:	-82.704409920241
Well Casing:	2.0	Point Y:	27.8865734876495
Casing to:	1.5	Latitude:	27 53 11.66
Static Water:	3.0	Longitude:	82 42 15.88
Contractor:	INTEGRATED ENVIRONMENTAL SOLUTIO		
Site Name:	555214 - 8		
Owner Name:	Risser Oil Inc.		
WCP Sites:	http://www38.swfwmd.state.fl.us/Support/WCP/WcpDetail.aspx?permit=555214		
Well Use:	MONITOR		
Well Located:			
Well Located 1:	2865 EXECUTIVE CENTER DRIVE		
Well Located 2:			

Map Key	Direction	Distance (mi)	Distance (ft)	Elevation (ft)	DB
489	SE	0.85	4,493.79	14.19	WATER WELLS

Wells and Additional Sources Detail Report

Site ID:	138585	Section ID:	9.0
Well Constr Permit:	402064	Range ID:	16.0
WCP Status:	6	SPFWE:	428619.87537609
Well No:	1	SPFWN:	1292121.37248892
License No:	2267	GIS Update:	25-May-2005
Permit Issued:	21-Mar-1985	Last Update:	13-Jan-2007
Data Collect Site:	NO	Township I:	30.0
Water Use Permit:	NO	UTM Easting:	332228.95
Well Drill:	ROTARY	UTM Northing:	3085805.012
Well Depth:	170.0	Point X:	-82.704409920241
Well Casing:	4.0	Point Y:	27.8865734876495
Casing to:	104.0	Latitude:	27 53 11.66
Static Water:	10.0	Longitude:	82 42 15.88
Contractor:	BAKER WELL DRILLING INC.		
Site Name:	402064 - 1		
Owner Name:	Norris Air Cond		
WCP Sites:	http://www38.swfwmd.state.fl.us/Support/WCP/WcpDetail.aspx?permit=402064		
Well Use:	IRRIGATION		
Well Located:			
Well Located 1:	12600 AUTOMOBILE BLVD		
Well Located 2:			

Map Key	Direction	Distance (mi)	Distance (ft)	Elevation (ft)	DB
489	SE	0.85	4,493.79	14.19	WATER WELLS

Site ID:	122329	Section ID:	9.0
Well Constr Permit:	385818	Range ID:	16.0
WCP Status:	6	SPFWE:	428619.87537609
Well No:	1	SPFWN:	1292121.37248892
License No:	1715	GIS Update:	25-May-2005
Permit Issued:	30-Sep-1983	Last Update:	13-Jan-2007
Data Collect Site:	NO	Township I:	30.0
Water Use Permit:	NO	UTM Easting:	332228.95
Well Drill:	ROTARY	UTM Northing:	3085805.012
Well Depth:	45.0	Point X:	-82.704409920241
Well Casing:	2.0	Point Y:	27.8865734876495
Casing to:	5.0	Latitude:	27 53 11.66
Static Water:	3.0	Longitude:	82 42 15.88
Contractor:	DAVIS DRILLING COMPANY INC.		
Site Name:	385818 - 1		
Owner Name:	Recourse Recovery Plant		
WCP Sites:	http://www38.swfwmd.state.fl.us/Support/WCP/WcpDetail.aspx?permit=385818		
Well Use:	MONITOR		
Well Located:			
Well Located 1:	28TH STREET N & 118TH AVE N		
Well Located 2:			

Wells and Additional Sources Detail Report

Map Key	Direction	Distance (mi)	Distance (ft)	Elevation (ft)	DB
489	SE	0.85	4,493.79	14.19	WATER WELLS

Site ID:	122346	Section ID:	9.0
Well Constr Permit:	385835	Range ID:	16.0
WCP Status:	6	SPFWE:	428619.87537609
Well No:	1	SPFWN:	1292121.37248892
License No:	1715	GIS Update:	25-May-2005
Permit Issued:	30-Sep-1983	Last Update:	13-Jan-2007
Data Collect Site:	NO	Township I:	30.0
Water Use Permit:	NO	UTM Easting:	332228.95
Well Drill:	ROTARY	UTM Northing:	3085805.012
Well Depth:	82.0	Point X:	-82.704409920241
Well Casing:	2.0	Point Y:	27.8865734876495
Casing to:	82.0	Latitude:	27 53 11.66
Static Water:	0.0	Longitude:	82 42 15.88
Contractor:	DAVIS DRILLING COMPANY INC.		
Site Name:	385835 - 1		
Owner Name:	Recourse Recovery Plant		
WCP Sites:	http://www38.swfwmd.state.fl.us/Support/WCP/WcpDetail.aspx?permit=385835		
Well Use:	MONITOR		
Well Located:			
Well Located 1:	28TH STREET N & 118TH AVE N		
Well Located 2:			

Map Key	Direction	Distance (mi)	Distance (ft)	Elevation (ft)	DB
489	SE	0.85	4,493.79	14.19	WATER WELLS

Site ID:	145559	Section ID:	9.0
Well Constr Permit:	409038	Range ID:	16.0
WCP Status:	6	SPFWE:	428619.87537609
Well No:	1	SPFWN:	1292121.37248892
License No:	1525	GIS Update:	25-May-2005
Permit Issued:	15-Oct-1985	Last Update:	13-Jan-2007
Data Collect Site:	NO	Township I:	30.0
Water Use Permit:	NO	UTM Easting:	332228.95
Well Drill:	ROTARY	UTM Northing:	3085805.012
Well Depth:	90.0	Point X:	-82.704409920241
Well Casing:	4.0	Point Y:	27.8865734876495
Casing to:	70.0	Latitude:	27 53 11.66
Static Water:	0.0	Longitude:	82 42 15.88
Contractor:	BROESKE ENTERPRISES OF PASCO INC		
Site Name:	409038 - 1		
Owner Name:	49 Street Center		
WCP Sites:	http://www38.swfwmd.state.fl.us/Support/WCP/WcpDetail.aspx?permit=409038		

Well Use:	IRRIGATION
Well Located:	
Well Located 1:	12165-49 STREET
Well Located 2:	

Map Key	Direction	Distance (mi)	Distance (ft)	Elevation (ft)	DB
489	SE	0.85	4,493.79	14.19	WATER WELLS

Site ID:	225236	Section ID:	9.0
Well Constr Permit:	488740	Range ID:	16.0
WCP Status:	6	SPFWE:	428619.87537609
Well No:	1	SPFWN:	1292121.37248892
License No:	1747	GIS Update:	25-May-2005
Permit Issued:	06-Nov-1989	Last Update:	13-Jan-2007
Data Collect Site:	NO	Township I:	30.0
Water Use Permit:	NO	UTM Easting:	332228.95
Well Drill:	AUGER	UTM Northing:	3085805.012
Well Depth:	12.0	Point X:	-82.704409920241
Well Casing:	2.0	Point Y:	27.8865734876495
Casing to:	4.0	Latitude:	27 53 11.66
Static Water:	0.0	Longitude:	82 42 15.88
Contractor:	GEOTECHNICAL ENTERPRISES, INC.		
Site Name:	488740 - 1		
Owner Name:	Greiner Engineering		
WCP Sites:	http://www38.swfwmd.state.fl.us/Support/WCP/WcpDetail.aspx?permit=488740		
Well Use:	MONITOR		
Well Located:			
Well Located 1:	PO BOX 23646		
Well Located 2:			

Map Key	Direction	Distance (mi)	Distance (ft)	Elevation (ft)	DB
489	SE	0.85	4,493.79	14.19	WATER WELLS

Site ID:	228454	Section ID:	9.0
Well Constr Permit:	491958	Range ID:	16.0
WCP Status:	6	SPFWE:	428619.87537609
Well No:	1	SPFWN:	1292121.37248892
License No:	1747	GIS Update:	25-May-2005
Permit Issued:	16-Jan-1990	Last Update:	13-Jan-2007
Data Collect Site:	NO	Township I:	30.0
Water Use Permit:	NO	UTM Easting:	332228.95
Well Drill:	AUGER	UTM Northing:	3085805.012
Well Depth:	12.0	Point X:	-82.704409920241
Well Casing:	2.0	Point Y:	27.8865734876495
Casing to:	2.0	Latitude:	27 53 11.66
Static Water:	3.0	Longitude:	82 42 15.88

Wells and Additional Sources Detail Report

Contractor:	GEOTECHNICAL ENTERPRISES, INC.
Site Name:	491958 - 1
Owner Name:	Urs Greiner Inc
WCP Sites:	http://www38.swfwmd.state.fl.us/Support/WCP/WcpDetail.aspx?permit=491958
Well Use:	MONITOR
Well Located:	
Well Located 1:	PO BOX 31646-7650 COURTNEY CSWY
Well Located 2:	

Map Key	Direction	Distance (mi)	Distance (ft)	Elevation (ft)	DB
489	SE	0.85	4,493.79	14.19	WATER WELLS

Site ID:	305982	Section ID:	9.0
Well Constr Permit:	547540	Range ID:	16.0
WCP Status:	6	SPFWE:	428619.87537609
Well No:	2	SPFWN:	1292121.37248892
License No:	2879	GIS Update:	25-May-2005
Permit Issued:	26-Jan-1994	Last Update:	13-Jan-2007
Data Collect Site:	NO	Township I:	30.0
Water Use Permit:	NO	UTM Easting:	332228.95
Well Drill:	AUGER	UTM Northing:	3085805.012
Well Depth:	12.0	Point X:	-82.704409920241
Well Casing:	2.0	Point Y:	27.8865734876495
Casing to:	2.0	Latitude:	27 53 11.66
Static Water:	0.0	Longitude:	82 42 15.88
Contractor:	Huss Drilling, Inc		
Site Name:	547540 - 2		
Owner Name:	Mcmullen Oil Company Inc		
WCP Sites:	http://www38.swfwmd.state.fl.us/Support/WCP/WcpDetail.aspx?permit=547540		
Well Use:	MONITOR		
Well Located:			
Well Located 1:	11965 49TH ST N		
Well Located 2:			

Map Key	Direction	Distance (mi)	Distance (ft)	Elevation (ft)	DB
489	SE	0.85	4,493.79	14.19	WATER WELLS

Site ID:	59580	Section ID:	9.0
Well Constr Permit:	323069	Range ID:	16.0
WCP Status:	6	SPFWE:	428619.87537609
Well No:	1	SPFWN:	1292121.37248892
License No:	1485	GIS Update:	25-May-2005
Permit Issued:	01-Jan-1970	Last Update:	13-Jan-2007
Data Collect Site:	NO	Township I:	30.0
Water Use Permit:	NO	UTM Easting:	332228.95
Well Drill:	ROTARY	UTM Northing:	3085805.012

Well Depth:	181.0	Point X:	-82.704409920241
Well Casing:	4.0	Point Y:	27.8865734876495
Casing to:	89.0	Latitude:	27 53 11.66
Static Water:	6.0	Longitude:	82 42 15.88
Contractor:	LEVAR WELL DRILLING & PUMPS		
Site Name:	323069 - 1		
Owner Name:	Robt Gordy		
WCP Sites:	http://www38.swfwmd.state.fl.us/Support/WCP/WcpDetail.aspx?permit=323069		
Well Use:	MINING		
Well Located:			
Well Located 1:	NO ADDRESS		
Well Located 2:			

Map Key	Direction	Distance (mi)	Distance (ft)	Elevation (ft)	DB
489	SE	0.85	4,493.79	14.19	WATER WELLS

Site ID:	125992	Section ID:	9.0
Well Constr Permit:	389469	Range ID:	16.0
WCP Status:	6	SPFWE:	428619.87537609
Well No:	1	SPFWN:	1292121.37248892
License No:	1369	GIS Update:	25-May-2005
Permit Issued:	23-Feb-1984	Last Update:	13-Jan-2007
Data Collect Site:	NO	Township I:	30.0
Water Use Permit:	NO	UTM Easting:	332228.95
Well Drill:	ROTARY	UTM Northing:	3085805.012
Well Depth:	200.0	Point X:	-82.704409920241
Well Casing:	4.0	Point Y:	27.8865734876495
Casing to:	80.0	Latitude:	27 53 11.66
Static Water:	4.0	Longitude:	82 42 15.88
Contractor:	FOURQUREAN WELL DRILLING		
Site Name:	389469 - 1		
Owner Name:	Carr-Rubin Development		
WCP Sites:	http://www38.swfwmd.state.fl.us/Support/WCP/WcpDetail.aspx?permit=389469		
Well Use:	IRRIGATION		
Well Located:			
Well Located 1:	15201 ROOSEVELT BLVD		
Well Located 2:			

Map Key	Direction	Distance (mi)	Distance (ft)	Elevation (ft)	DB
489	SE	0.85	4,493.79	14.19	WATER WELLS

Site ID:	319856	Section ID:	9.0
Well Constr Permit:	555859	Range ID:	16.0
WCP Status:	6	SPFWE:	428619.87537609
Well No:	1	SPFWN:	1292121.37248892
License No:	2633	GIS Update:	25-May-2005

Permit Issued:	29-Jul-1994	Last Update:	13-Jan-2007
Data Collect Site:	NO	Township I:	30.0
Water Use Permit:	NO	UTM Easting:	332228.95
Well Drill:	ROTARY	UTM Northing:	3085805.012
Well Depth:	30.0	Point X:	-82.704409920241
Well Casing:	2.0	Point Y:	27.8865734876495
Casing to:	23.0	Latitude:	27 53 11.66
Static Water:	5.0	Longitude:	82 42 15.88
Contractor:	ENVIRONMENTAL CONSULTING		
Site Name:	555859 - 1		
Owner Name:	Terminex International		
WCP Sites:	http://www38.swfwmd.state.fl.us/Support/WCP/WcpDetail.aspx?permit=555859		
Well Use:	MONITOR		
Well Located:			
Well Located 1:	5009 ANDERSON AVENUE		
Well Located 2:			

Map Key	Direction	Distance (mi)	Distance (ft)	Elevation (ft)	DB
489	SE	0.85	4,493.79	14.19	WATER WELLS

Site ID:	595691	Section ID:	9.0
Well Constr Permit:	746962	Range ID:	16.0
WCP Status:	6	SPFWE:	428619.87537609
Well No:	6	SPFWN:	1292121.37248892
License No:	9330	GIS Update:	01-Sep-2006
Permit Issued:	31-Aug-2006	Last Update:	13-Jan-2007
Data Collect Site:	NO	Township I:	30.0
Water Use Permit:	NO	UTM Easting:	332228.95
Well Drill:	HYDRAULIC PUNCH	UTM Northing:	3085805.012
Well Depth:	20.0	Point X:	-82.704409920241
Well Casing:	1.0	Point Y:	27.8865734876495
Casing to:	19.0	Latitude:	27 53 11.66
Static Water:	8.0	Longitude:	82 42 15.88
Contractor:	ENVIRONMENTAL SERVICES & SOL.		
Site Name:	746962 - 6		
Owner Name:	Reliable Circuts System		
WCP Sites:	http://www38.swfwmd.state.fl.us/Support/WCP/WcpDetail.aspx?permit=746962		
Well Use:	MONITOR		
Well Located:			
Well Located 1:	12880 AUTOMOTIVE BLVD, CLEARWATE		
Well Located 2:			

Map Key	Direction	Distance (mi)	Distance (ft)	Elevation (ft)	DB
489	SE	0.85	4,493.79	14.19	WATER WELLS

Site ID:	155341	Section ID:	9.0

Well Constr Permit:	418832	Range ID:	16.0
WCP Status:	6	SPFWE:	428619.87537609
Well No:	0	SPFWN:	1292121.37248892
License No:	1232	GIS Update:	15-Jan-2007
Permit Issued:	29-Jul-1986	Last Update:	13-Jan-2007
Data Collect Site:	NO	Township I:	30.0
Water Use Permit:	NO	UTM Easting:	332228.95
Well Drill:		UTM Northing:	3085805.012
Well Depth:	0.0	Point X:	-82.704409920241
Well Casing:	4.0	Point Y:	27.8865734876495
Casing to:	0.0	Latitude:	27 53 11.66
Static Water:	0.0	Longitude:	82 42 15.88
Contractor:	Southeast Drilling		
Site Name:	418832 - 1		
Owner Name:	Beach Landscape		
WCP Sites:	http://www38.swfwmd.state.fl.us/Support/WCP/WcpDetail.aspx?permit=418832		
Well Use:	IRRIGATION		
Well Located:			
Well Located 1:	523 LAKEVIEW RD		
Well Located 2:			

Map Key	Direction	Distance (mi)	Distance (ft)	Elevation (ft)	DB
489	SE	0.85	4,493.79	14.19	WATER WELLS

Site ID:	163115	Section ID:	9.0
Well Constr Permit:	426609	Range ID:	16.0
WCP Status:	6	SPFWE:	428619.87537609
Well No:	1	SPFWN:	1292121.37248892
License No:	2252	GIS Update:	25-May-2005
Permit Issued:	13-Jan-1987	Last Update:	13-Jan-2007
Data Collect Site:	NO	Township I:	30.0
Water Use Permit:	NO	UTM Easting:	332228.95
Well Drill:	ROTARY	UTM Northing:	3085805.012
Well Depth:	10.0	Point X:	-82.704409920241
Well Casing:	2.0	Point Y:	27.8865734876495
Casing to:	2.0	Latitude:	27 53 11.66
Static Water:	5.0	Longitude:	82 42 15.88
Contractor:	PANHANDLE PUMP REPAIR & FILT		
Site Name:	426609 - 1		
Owner Name:	Mcmullen Oil Company Inc		
WCP Sites:	http://www38.swfwmd.state.fl.us/Support/WCP/WcpDetail.aspx?permit=426609		
Well Use:	MONITOR		
Well Located:			
Well Located 1:	11965 49TH ST N		
Well Located 2:			

Map Key	Direction	Distance (mi)	Distance (ft)	Elevation (ft)	DB

489	SE	0.85	4,493.79	14.19	WATER WELLS

Site ID:	237042	Section ID:	9.0
Well Constr Permit:	500548	Range ID:	16.0
WCP Status:	6	SPFWE:	428619.87537609
Well No:	1	SPFWN:	1292121.37248892
License No:	9105	GIS Update:	25-May-2005
Permit Issued:	18-Jun-1990	Last Update:	13-Jan-2007
Data Collect Site:	NO	Township I:	30.0
Water Use Permit:	NO	UTM Easting:	332228.95
Well Drill:	CABLE TOOL	UTM Northing:	3085805.012
Well Depth:	12.0	Point X:	-82.704409920241
Well Casing:	2.0	Point Y:	27.8865734876495
Casing to:	12.0	Latitude:	27 53 11.66
Static Water:	0.0	Longitude:	82 42 15.88
Contractor:	JOHN MAURER		
Site Name:	500548 - 1		
Owner Name:	Greiner Engineering		
WCP Sites:	http://www38.swfwmd.state.fl.us/Support/WCP/WcpDetail.aspx?permit=500548		
Well Use:	PLUGGED		
Well Located:			
Well Located 1:	P. O. BOX 31646		
Well Located 2:			

Map Key	Direction	Distance (mi)	Distance (ft)	Elevation (ft)	DB
489	SE	0.85	4,493.79	14.19	WATER WELLS

Site ID:	267488	Section ID:	9.0
Well Constr Permit:	523876	Range ID:	16.0
WCP Status:	6	SPFWE:	428619.87537609
Well No:	3	SPFWN:	1292121.37248892
License No:	1715	GIS Update:	25-May-2005
Permit Issued:	17-Apr-1992	Last Update:	13-Jan-2007
Data Collect Site:	NO	Township I:	30.0
Water Use Permit:	NO	UTM Easting:	332228.95
Well Drill:	AUGER	UTM Northing:	3085805.012
Well Depth:	12.0	Point X:	-82.704409920241
Well Casing:	2.0	Point Y:	27.8865734876495
Casing to:	2.0	Latitude:	27 53 11.66
Static Water:	5.0	Longitude:	82 42 15.88
Contractor:	DAVIS DRILLING COMPANY INC.		
Site Name:	523876 - 3		
Owner Name:	Spring Lock Scaffolding		
WCP Sites:	http://www38.swfwmd.state.fl.us/Support/WCP/WcpDetail.aspx?permit=523876		
Well Use:	MONITOR		

Wells and Additional Sources Detail Report

Well Located:
Well Located 1: 5090 ULMERTON ROAD
Well Located 2:

Map Key	Direction	Distance (mi)	Distance (ft)	Elevation (ft)	DB
489	SE	0.85	4,493.79	14.19	WATER WELLS

Site ID:	237031	Section ID:	9.0
Well Constr Permit:	500537	Range ID:	16.0
WCP Status:	6	SPFWE:	428619.87537609
Well No:	1	SPFWN:	1292121.37248892
License No:	9105	GIS Update:	25-May-2005
Permit Issued:	18-Jun-1990	Last Update:	13-Jan-2007
Data Collect Site:	NO	Township I:	30.0
Water Use Permit:	NO	UTM Easting:	332228.95
Well Drill:	CABLE TOOL	UTM Northing:	3085805.012
Well Depth:	12.0	Point X:	-82.704409920241
Well Casing:	2.0	Point Y:	27.8865734876495
Casing to:	12.0	Latitude:	27 53 11.66
Static Water:	0.0	Longitude:	82 42 15.88
Contractor:	JOHN MAURER		
Site Name:	500537 - 1		
Owner Name:	Greiner Engineering		
WCP Sites:	http://www38.swfwmd.state.fl.us/Support/WCP/WcpDetail.aspx?permit=500537		
Well Use:	PLUGGED		
Well Located:			
Well Located 1:	P. O. BOX 31646		
Well Located 2:			

Map Key	Direction	Distance (mi)	Distance (ft)	Elevation (ft)	DB
489	SE	0.85	4,493.79	14.19	WATER WELLS

Site ID:	228456	Section ID:	9.0
Well Constr Permit:	491960	Range ID:	16.0
WCP Status:	6	SPFWE:	428619.87537609
Well No:	1	SPFWN:	1292121.37248892
License No:	1747	GIS Update:	25-May-2005
Permit Issued:	16-Jan-1990	Last Update:	13-Jan-2007
Data Collect Site:	NO	Township I:	30.0
Water Use Permit:	NO	UTM Easting:	332228.95
Well Drill:	AUGER	UTM Northing:	3085805.012
Well Depth:	12.0	Point X:	-82.704409920241
Well Casing:	2.0	Point Y:	27.8865734876495
Casing to:	2.0	Latitude:	27 53 11.66
Static Water:	3.0	Longitude:	82 42 15.88
Contractor:	GEOTECHNICAL ENTERPRISES, INC.		

Wells and Additional Sources Detail Report

Site Name:	491960 - 1
Owner Name:	Urs Greiner Inc
WCP Sites:	http://www38.swfwmd.state.fl.us/Support/WCP/WcpDetail.aspx?permit=491960
Well Use:	MONITOR
Well Located:	
Well Located 1:	PO BOX 31646-7650 COURTNEY CSWY
Well Located 2:	

Map Key	Direction	Distance (mi)	Distance (ft)	Elevation (ft)	DB
489	SE	0.85	4,493.79	14.19	WATER WELLS

Site ID:	237048	Section ID:	9.0
Well Constr Permit:	500554	Range ID:	16.0
WCP Status:	6	SPFWE:	428619.87537609
Well No:	1	SPFWN:	1292121.37248892
License No:	9105	GIS Update:	25-May-2005
Permit Issued:	18-Jun-1990	Last Update:	13-Jan-2007
Data Collect Site:	NO	Township I:	30.0
Water Use Permit:	NO	UTM Easting:	332228.95
Well Drill:	CABLE TOOL	UTM Northing:	3085805.012
Well Depth:	12.0	Point X:	-82.704409920241
Well Casing:	2.0	Point Y:	27.8865734876495
Casing to:	12.0	Latitude:	27 53 11.66
Static Water:	0.0	Longitude:	82 42 15.88
Contractor:	JOHN MAURER		
Site Name:	500554 - 1		
Owner Name:	Greiner Engineering		
WCP Sites:	http://www38.swfwmd.state.fl.us/Support/WCP/WcpDetail.aspx?permit=500554		
Well Use:	PLUGGED		
Well Located:			
Well Located 1:	P. O. BOX 31646		
Well Located 2:			

Map Key	Direction	Distance (mi)	Distance (ft)	Elevation (ft)	DB
489	SE	0.85	4,493.79	14.19	WATER WELLS

Site ID:	225231	Section ID:	9.0
Well Constr Permit:	488735	Range ID:	16.0
WCP Status:	6	SPFWE:	428619.87537609
Well No:	1	SPFWN:	1292121.37248892
License No:	1747	GIS Update:	25-May-2005
Permit Issued:	06-Nov-1989	Last Update:	13-Jan-2007
Data Collect Site:	NO	Township I:	30.0
Water Use Permit:	NO	UTM Easting:	332228.95
Well Drill:	AUGER	UTM Northing:	3085805.012
Well Depth:	12.0	Point X:	-82.704409920241

Well Casing:	2.0	Point Y:	27.8865734876495
Casing to:	4.0	Latitude:	27 53 11.66
Static Water:	0.0	Longitude:	82 42 15.88
Contractor:	GEOTECHNICAL ENTERPRISES, INC.		
Site Name:	488735 - 1		
Owner Name:	Greiner Engineering		
WCP Sites:	http://www38.swfwmd.state.fl.us/Support/WCP/WcpDetail.aspx?permit=488735		
Well Use:	MONITOR		
Well Located:			
Well Located 1:	PO BOX 23646		
Well Located 2:			

Map Key	Direction	Distance (mi)	Distance (ft)	Elevation (ft)	DB
489	SE	0.85	4,493.79	14.19	WATER WELLS

Site ID:	215743	Section ID:	9.0
Well Constr Permit:	479247	Range ID:	16.0
WCP Status:	6	SPFWE:	428619.87537609
Well No:	1	SPFWN:	1292121.37248892
License No:	9033	GIS Update:	25-May-2005
Permit Issued:	25-Apr-1989	Last Update:	13-Jan-2007
Data Collect Site:	NO	Township I:	30.0
Water Use Permit:	NO	UTM Easting:	332228.95
Well Drill:	ROTARY	UTM Northing:	3085805.012
Well Depth:	23.0	Point X:	-82.704409920241
Well Casing:	4.0	Point Y:	27.8865734876495
Casing to:	22.0	Latitude:	27 53 11.66
Static Water:	0.0	Longitude:	82 42 15.88
Contractor:	S.W.F.W.M.D.		
Site Name:	479247 - 1		
Owner Name:	Dept Of Environmental Regulation		
WCP Sites:	http://www38.swfwmd.state.fl.us/Support/WCP/WcpDetail.aspx?permit=479247		
Well Use:	MONITOR		
Well Located:			
Well Located 1:	2600 BLAIR STONE ROAD		
Well Located 2:			

Map Key	Direction	Distance (mi)	Distance (ft)	Elevation (ft)	DB
489	SE	0.85	4,493.79	14.19	WATER WELLS

Site ID:	319858	Section ID:	9.0
Well Constr Permit:	555860	Range ID:	16.0
WCP Status:	6	SPFWE:	428619.87537609
Well No:	1	SPFWN:	1292121.37248892
License No:	2633	GIS Update:	25-May-2005
Permit Issued:	29-Jul-1994	Last Update:	13-Jan-2007

Data Collect Site:	NO	Township I:	30.0
Water Use Permit:	NO	UTM Easting:	332228.95
Well Drill:	AUGER	UTM Northing:	3085805.012
Well Depth:	11.0	Point X:	-82.704409920241
Well Casing:	2.0	Point Y:	27.8865734876495
Casing to:	1.0	Latitude:	27 53 11.66
Static Water:	5.0	Longitude:	82 42 15.88
Contractor:	ENVIRONMENTAL CONSULTING		
Site Name:	555860 - 1		
Owner Name:	Terminex International		
WCP Sites:	http://www38.swfwmd.state.fl.us/Support/WCP/WcpDetail.aspx?permit=555860		
Well Use:	MONITOR		
Well Located:			
Well Located 1:	5009 ANDERSON AVENUE		
Well Located 2:			

Map Key	Direction	Distance (mi)	Distance (ft)	Elevation (ft)	DB
489	SE	0.85	4,493.79	14.19	WATER WELLS

Site ID:	228457	Section ID:	9.0
Well Constr Permit:	491961	Range ID:	16.0
WCP Status:	6	SPFWE:	428619.87537609
Well No:	1	SPFWN:	1292121.37248892
License No:	1747	GIS Update:	25-May-2005
Permit Issued:	16-Jan-1990	Last Update:	13-Jan-2007
Data Collect Site:	NO	Township I:	30.0
Water Use Permit:	NO	UTM Easting:	332228.95
Well Drill:	AUGER	UTM Northing:	3085805.012
Well Depth:	12.0	Point X:	-82.704409920241
Well Casing:	2.0	Point Y:	27.8865734876495
Casing to:	2.0	Latitude:	27 53 11.66
Static Water:	3.0	Longitude:	82 42 15.88
Contractor:	GEOTECHNICAL ENTERPRISES, INC.		
Site Name:	491961 - 1		
Owner Name:	Urs Greiner Inc		
WCP Sites:	http://www38.swfwmd.state.fl.us/Support/WCP/WcpDetail.aspx?permit=491961		
Well Use:	MONITOR		
Well Located:			
Well Located 1:	PO BOX 31646-7650 COURTNEY CSWY		
Well Located 2:			

Map Key	Direction	Distance (mi)	Distance (ft)	Elevation (ft)	DB
489	SE	0.85	4,493.79	14.19	WATER WELLS

Site ID:	122341	Section ID:	9.0
Well Constr Permit:	385830	Range ID:	16.0

WCP Status:	6	SPFWE:	428619.87537609
Well No:	1	SPFWN:	1292121.37248892
License No:	1715	GIS Update:	25-May-2005
Permit Issued:	30-Sep-1983	Last Update:	13-Jan-2007
Data Collect Site:	NO	Township I:	30.0
Water Use Permit:	NO	UTM Easting:	332228.95
Well Drill:	ROTARY	UTM Northing:	3085805.012
Well Depth:	100.0	Point X:	-82.704409920241
Well Casing:	2.0	Point Y:	27.8865734876495
Casing to:	95.0	Latitude:	27 53 11.66
Static Water:	0.0	Longitude:	82 42 15.88
Contractor:	DAVIS DRILLING COMPANY INC.		
Site Name:	385830 - 1		
Owner Name:	Recourse Recovery Plant		
WCP Sites:	http://www38.swfwmd.state.fl.us/Support/WCP/WcpDetail.aspx?permit=385830		
Well Use:	MONITOR		
Well Located:			
Well Located 1:	28TH STREET N & 118TH AVE N		
Well Located 2:			

Map Key	Direction	Distance (mi)	Distance (ft)	Elevation (ft)	DB
489	SE	0.85	4,493.79	14.19	WATER WELLS

Site ID:	122331	Section ID:	9.0
Well Constr Permit:	385820	Range ID:	16.0
WCP Status:	6	SPFWE:	428619.87537609
Well No:	1	SPFWN:	1292121.37248892
License No:	1715	GIS Update:	25-May-2005
Permit Issued:	30-Sep-1983	Last Update:	13-Jan-2007
Data Collect Site:	NO	Township I:	30.0
Water Use Permit:	NO	UTM Easting:	332228.95
Well Drill:	ROTARY	UTM Northing:	3085805.012
Well Depth:	140.0	Point X:	-82.704409920241
Well Casing:	2.0	Point Y:	27.8865734876495
Casing to:	7.0	Latitude:	27 53 11.66
Static Water:	3.0	Longitude:	82 42 15.88
Contractor:	DAVIS DRILLING COMPANY INC.		
Site Name:	385820 - 1		
Owner Name:	Recourse Recovery Plant		
WCP Sites:	http://www38.swfwmd.state.fl.us/Support/WCP/WcpDetail.aspx?permit=385820		
Well Use:	MONITOR		
Well Located:			
Well Located 1:	28TH STREET N & 118TH AVE N		
Well Located 2:			

Map Key	Direction	Distance (mi)	Distance (ft)	Elevation (ft)	DB

489	SE	0.85	4,493.79	14.19	WATER WELLS

Site ID:	124075	Section ID:	9.0
Well Constr Permit:	387552	Range ID:	16.0
WCP Status:	6	SPFWE:	428619.87537609
Well No:	1	SPFWN:	1292121.37248892
License No:	1715	GIS Update:	25-May-2005
Permit Issued:	30-Nov-1983	Last Update:	13-Jan-2007
Data Collect Site:	NO	Township I:	30.0
Water Use Permit:	NO	UTM Easting:	332228.95
Well Drill:	ROTARY	UTM Northing:	3085805.012
Well Depth:	20.0	Point X:	-82.704409920241
Well Casing:	2.0	Point Y:	27.8865734876495
Casing to:	5.0	Latitude:	27 53 11.66
Static Water:	3.0	Longitude:	82 42 15.88
Contractor:	DAVIS DRILLING COMPANY INC.		
Site Name:	387552 - 1		
Owner Name:	Reliable Circuts System		
WCP Sites:	http://www38.swfwmd.state.fl.us/Support/WCP/WcpDetail.aspx?permit=387552		
Well Use:	MONITOR		
Well Located:			
Well Located 1:	12880-P AUTOMOBILE BLVD		
Well Located 2:			

Map Key	Direction	Distance (mi)	Distance (ft)	Elevation (ft)	DB
489	SE	0.85	4,493.79	14.19	WATER WELLS

Site ID:	433362	Section ID:	9.0
Well Constr Permit:	636780	Range ID:	16.0
WCP Status:	6	SPFWE:	428619.87537609
Well No:	1	SPFWN:	1292121.37248892
License No:	2974	GIS Update:	25-May-2005
Permit Issued:	25-May-2000	Last Update:	13-Jan-2007
Data Collect Site:	NO	Township I:	30.0
Water Use Permit:	NO	UTM Easting:	332228.95
Well Drill:	ROTARY	UTM Northing:	3085805.012
Well Depth:	250.0	Point X:	-82.704409920241
Well Casing:	4.0	Point Y:	27.8865734876495
Casing to:	150.0	Latitude:	27 53 11.66
Static Water:	22.0	Longitude:	82 42 15.88
Contractor:	MICHAEL KONDERS DRILLING INC		
Site Name:	636780 - 1		
Owner Name:	Phillips Environmental		
WCP Sites:	http://www38.swfwmd.state.fl.us/Support/WCP/WcpDetail.aspx?permit=636780		
Well Use:	IRRIGATION		
Well Located:			

Wells and Additional Sources Detail Report

Well Located 1: 126 AVENUE NORTH
Well Located 2:

Map Key	Direction	Distance (mi)	Distance (ft)	Elevation (ft)	DB
489	SE	0.85	4,493.79	14.19	WATER WELLS

Site ID:	570322	Section ID:	9.0
Well Constr Permit:	730153	Range ID:	16.0
WCP Status:	6	SPFWE:	428619.87537609
Well No:	1	SPFWN:	1292121.37248892
License No:	1369	GIS Update:	02-Feb-2006
Permit Issued:	30-Nov-2005	Last Update:	13-Jan-2007
Data Collect Site:	NO	Township I:	30.0
Water Use Permit:	NO	UTM Easting:	332228.95
Well Drill:	ROTARY	UTM Northing:	3085805.012
Well Depth:	180.0	Point X:	-82.704409920241
Well Casing:	5.0	Point Y:	27.8865734876495
Casing to:	80.0	Latitude:	27 53 11.66
Static Water:	10.0	Longitude:	82 42 15.88
Contractor:	FOURQUREAN WELL DRILLING		
Site Name:	730153 - 1		
Owner Name:	Calvary Catholic Cemetary		
WCP Sites:	http://www38.swfwmd.state.fl.us/Support/WCP/WcpDetail.aspx?permit=730153		
Well Use:	IRRIGATION		
Well Located:			
Well Located 1:	11801 US 19 NORTH CLEARWATER		
Well Located 2:			

Map Key	Direction	Distance (mi)	Distance (ft)	Elevation (ft)	DB
489	SE	0.85	4,493.79	14.19	WATER WELLS

Site ID:	228449	Section ID:	9.0
Well Constr Permit:	491953	Range ID:	16.0
WCP Status:	6	SPFWE:	428619.87537609
Well No:	1	SPFWN:	1292121.37248892
License No:	1747	GIS Update:	25-May-2005
Permit Issued:	16-Jan-1990	Last Update:	13-Jan-2007
Data Collect Site:	NO	Township I:	30.0
Water Use Permit:	NO	UTM Easting:	332228.95
Well Drill:	AUGER	UTM Northing:	3085805.012
Well Depth:	12.0	Point X:	-82.704409920241
Well Casing:	2.0	Point Y:	27.8865734876495
Casing to:	2.0	Latitude:	27 53 11.66
Static Water:	3.0	Longitude:	82 42 15.88
Contractor:	GEOTECHNICAL ENTERPRISES, INC.		
Site Name:	491953 - 1		

Wells and Additional Sources Detail Report

Owner Name:	Urs Greiner Inc
WCP Sites:	http://www38.swfwmd.state.fl.us/Support/WCP/WcpDetail.aspx?permit=491953
Well Use:	MONITOR
Well Located:	
Well Located 1:	PO BOX 31646-7650 COURTNEY CSWY
Well Located 2:	

Map Key	Direction	Distance (mi)	Distance (ft)	Elevation (ft)	DB
489	SE	0.85	4,493.79	14.19	WATER WELLS

Site ID:	305981	Section ID:	9.0
Well Constr Permit:	547540	Range ID:	16.0
WCP Status:	6	SPFWE:	428619.87537609
Well No:	1	SPFWN:	1292121.37248892
License No:	2879	GIS Update:	25-May-2005
Permit Issued:	26-Jan-1994	Last Update:	13-Jan-2007
Data Collect Site:	NO	Township I:	30.0
Water Use Permit:	NO	UTM Easting:	332228.95
Well Drill:	AUGER	UTM Northing:	3085805.012
Well Depth:	12.0	Point X:	-82.704409920241
Well Casing:	2.0	Point Y:	27.8865734876495
Casing to:	2.0	Latitude:	27 53 11.66
Static Water:	0.0	Longitude:	82 42 15.88
Contractor:	Huss Drilling, Inc		
Site Name:	547540 - 1		
Owner Name:	Mcmullen Oil Company Inc		
WCP Sites:	http://www38.swfwmd.state.fl.us/Support/WCP/WcpDetail.aspx?permit=547540		
Well Use:	MONITOR		
Well Located:			
Well Located 1:	11965 49TH ST N		
Well Located 2:			

Map Key	Direction	Distance (mi)	Distance (ft)	Elevation (ft)	DB
489	SE	0.85	4,493.79	14.19	WATER WELLS

Site ID:	319859	Section ID:	9.0
Well Constr Permit:	555860	Range ID:	16.0
WCP Status:	6	SPFWE:	428619.87537609
Well No:	2	SPFWN:	1292121.37248892
License No:	2633	GIS Update:	25-May-2005
Permit Issued:	29-Jul-1994	Last Update:	13-Jan-2007
Data Collect Site:	NO	Township I:	30.0
Water Use Permit:	NO	UTM Easting:	332228.95
Well Drill:	AUGER	UTM Northing:	3085805.012
Well Depth:	11.0	Point X:	-82.704409920241
Well Casing:	2.0	Point Y:	27.8865734876495

Casing to:	1.0	Latitude:	27 53 11.66
Static Water:	5.0	Longitude:	82 42 15.88
Contractor:	ENVIRONMENTAL CONSULTING		
Site Name:	555860 - 2		
Owner Name:	Terminex International		
WCP Sites:	http://www38.swfwmd.state.fl.us/Support/WCP/WcpDetail.aspx?permit=555860		
Well Use:	MONITOR		
Well Located:			
Well Located 1:	5009 ANDERSON AVENUE		
Well Located 2:			

Map Key	Direction	Distance (mi)	Distance (ft)	Elevation (ft)	DB
489	SE	0.85	4,493.79	14.19	WATER WELLS

Site ID:	267486	Section ID:	9.0
Well Constr Permit:	523876	Range ID:	16.0
WCP Status:	6	SPFWE:	428619.87537609
Well No:	1	SPFWN:	1292121.37248892
License No:	1715	GIS Update:	25-May-2005
Permit Issued:	17-Apr-1992	Last Update:	13-Jan-2007
Data Collect Site:	NO	Township I:	30.0
Water Use Permit:	NO	UTM Easting:	332228.95
Well Drill:	AUGER	UTM Northing:	3085805.012
Well Depth:	12.0	Point X:	-82.704409920241
Well Casing:	2.0	Point Y:	27.8865734876495
Casing to:	2.0	Latitude:	27 53 11.66
Static Water:	5.0	Longitude:	82 42 15.88
Contractor:	DAVIS DRILLING COMPANY INC.		
Site Name:	523876 - 1		
Owner Name:	Spring Lock Scaffolding		
WCP Sites:	http://www38.swfwmd.state.fl.us/Support/WCP/WcpDetail.aspx?permit=523876		
Well Use:	MONITOR		
Well Located:			
Well Located 1:	5090 ULMERTON ROAD		
Well Located 2:			

Map Key	Direction	Distance (mi)	Distance (ft)	Elevation (ft)	DB
489	SE	0.85	4,493.79	14.19	WATER WELLS

Site ID:	163114	Section ID:	9.0
Well Constr Permit:	426608	Range ID:	16.0
WCP Status:	6	SPFWE:	428619.87537609
Well No:	1	SPFWN:	1292121.37248892
License No:	2252	GIS Update:	25-May-2005
Permit Issued:	13-Jan-1987	Last Update:	13-Jan-2007
Data Collect Site:	NO	Township I:	30.0

Water Use Permit:	NO	UTM Easting:	332228.95
Well Drill:	ROTARY	UTM Northing:	3085805.012
Well Depth:	12.0	Point X:	-82.704409920241
Well Casing:	2.0	Point Y:	27.8865734876495
Casing to:	2.0	Latitude:	27 53 11.66
Static Water:	5.0	Longitude:	82 42 15.88
Contractor:	PANHANDLE PUMP REPAIR & FILT		
Site Name:	426608 - 1		
Owner Name:	Mcmullen Oil Company Inc		
WCP Sites:	http://www38.swfwmd.state.fl.us/Support/WCP/WcpDetail.aspx?permit=426608		
Well Use:	MONITOR		
Well Located:			
Well Located 1:	11965 49TH ST N		
Well Located 2:			

Map Key	Direction	Distance (mi)	Distance (ft)	Elevation (ft)	DB
489	SE	0.85	4,493.79	14.19	WATER WELLS

Site ID:	318789	Section ID:	9.0
Well Constr Permit:	555263	Range ID:	16.0
WCP Status:	6	SPFWE:	428619.87537609
Well No:	4	SPFWN:	1292121.37248892
License No:	2862	GIS Update:	25-May-2005
Permit Issued:	14-Jul-1994	Last Update:	13-Jan-2007
Data Collect Site:	NO	Township I:	30.0
Water Use Permit:	NO	UTM Easting:	332228.95
Well Drill:	JETTED	UTM Northing:	3085805.012
Well Depth:	38.0	Point X:	-82.704409920241
Well Casing:	1.0	Point Y:	27.8865734876495
Casing to:	28.0	Latitude:	27 53 11.66
Static Water:	10.0	Longitude:	82 42 15.88
Contractor:	JOHN WILLIAMS SPRINKLERS INC.		
Site Name:	555263 - 4		
Owner Name:	David Orr		
WCP Sites:	http://www38.swfwmd.state.fl.us/Support/WCP/WcpDetail.aspx?permit=555263		
Well Use:	IRRIGATION		
Well Located:			
Well Located 1:	5694 31ST AVENUE		
Well Located 2:			

Map Key	Direction	Distance (mi)	Distance (ft)	Elevation (ft)	DB
489	SE	0.85	4,493.79	14.19	WATER WELLS

Site ID:	228447	Section ID:	9.0
Well Constr Permit:	491951	Range ID:	16.0
WCP Status:	6	SPFWE:	428619.87537609

Wells and Additional Sources Detail Report

Well No:	1	SPFWN:	1292121.37248892
License No:	1747	GIS Update:	25-May-2005
Permit Issued:	16-Jan-1990	Last Update:	13-Jan-2007
Data Collect Site:	NO	Township I:	30.0
Water Use Permit:	NO	UTM Easting:	332228.95
Well Drill:	AUGER	UTM Northing:	3085805.012
Well Depth:	12.0	Point X:	-82.704409920241
Well Casing:	2.0	Point Y:	27.8865734876495
Casing to:	2.0	Latitude:	27 53 11.66
Static Water:	3.0	Longitude:	82 42 15.88
Contractor:	GEOTECHNICAL ENTERPRISES, INC.		
Site Name:	491951 - 1		
Owner Name:	Urs Greiner Inc		
WCP Sites:	http://www38.swfwmd.state.fl.us/Support/WCP/WcpDetail.aspx?permit=491951		
Well Use:	MONITOR		
Well Located:			
Well Located 1:	PO BOX 31646-7650 COURTNEY CSWY		
Well Located 2:			

Map Key	Direction	Distance (mi)	Distance (ft)	Elevation (ft)	DB
489	SE	0.85	4,493.79	14.19	WATER WELLS

Site ID:	236902	Section ID:	9.0
Well Constr Permit:	500408	Range ID:	16.0
WCP Status:	6	SPFWE:	428619.87537609
Well No:	1	SPFWN:	1292121.37248892
License No:	9105	GIS Update:	12-Dec-2006
Permit Issued:	14-Jun-1990	Last Update:	13-Jan-2007
Data Collect Site:	NO	Township I:	30.0
Water Use Permit:	NO	UTM Easting:	332228.95
Well Drill:	ROTARY	UTM Northing:	3085805.012
Well Depth:	12.0	Point X:	-82.704409920241
Well Casing:	2.0	Point Y:	27.8865734876495
Casing to:	12.0	Latitude:	27 53 11.66
Static Water:	0.0	Longitude:	82 42 15.88
Contractor:	JOHN MAURER		
Site Name:	500408 - 1		
Owner Name:	Greiner, Inc.		
WCP Sites:	http://www38.swfwmd.state.fl.us/Support/WCP/WcpDetail.aspx?permit=500408		
Well Use:	PLUGGED		
Well Located:			
Well Located 1:	PO BOX 31646-7650 WEST COURTNEY		
Well Located 2:			

Map Key	Direction	Distance (mi)	Distance (ft)	Elevation (ft)	DB
489	SE	0.85	4,493.79	14.19	WATER WELLS

Site ID:	237035	Section ID:	9.0
Well Constr Permit:	500541	Range ID:	16.0
WCP Status:	6	SPFWE:	428619.87537609
Well No:	1	SPFWN:	1292121.37248892
License No:	9105	GIS Update:	25-May-2005
Permit Issued:	18-Jun-1990	Last Update:	13-Jan-2007
Data Collect Site:	NO	Township I:	30.0
Water Use Permit:	NO	UTM Easting:	332228.95
Well Drill:	CABLE TOOL	UTM Northing:	3085805.012
Well Depth:	12.0	Point X:	-82.704409920241
Well Casing:	2.0	Point Y:	27.8865734876495
Casing to:	12.0	Latitude:	27 53 11.66
Static Water:	0.0	Longitude:	82 42 15.88
Contractor:	JOHN MAURER		
Site Name:	500541 - 1		
Owner Name:	Greiner Engineering		
WCP Sites:	http://www38.swfwmd.state.fl.us/Support/WCP/WcpDetail.aspx?permit=500541		
Well Use:	PLUGGED		
Well Located:			
Well Located 1:	P. O. BOX 31646		
Well Located 2:			

Map Key	Direction	Distance (mi)	Distance (ft)	Elevation (ft)	DB
489	SE	0.85	4,493.79	14.19	WATER WELLS

Site ID:	237045	Section ID:	9.0
Well Constr Permit:	500551	Range ID:	16.0
WCP Status:	6	SPFWE:	428619.87537609
Well No:	1	SPFWN:	1292121.37248892
License No:	9105	GIS Update:	25-May-2005
Permit Issued:	18-Jun-1990	Last Update:	13-Jan-2007
Data Collect Site:	NO	Township I:	30.0
Water Use Permit:	NO	UTM Easting:	332228.95
Well Drill:	CABLE TOOL	UTM Northing:	3085805.012
Well Depth:	12.0	Point X:	-82.704409920241
Well Casing:	2.0	Point Y:	27.8865734876495
Casing to:	12.0	Latitude:	27 53 11.66
Static Water:	0.0	Longitude:	82 42 15.88
Contractor:	JOHN MAURER		
Site Name:	500551 - 1		
Owner Name:	Greiner Engineering		
WCP Sites:	http://www38.swfwmd.state.fl.us/Support/WCP/WcpDetail.aspx?permit=500551		
Well Use:	PLUGGED		
Well Located:			
Well Located 1:	P. O. BOX 31646		

Well Located 2:

Map Key	Direction	Distance (mi)	Distance (ft)	Elevation (ft)	DB
489	SE	0.85	4,493.79	14.19	WATER WELLS

Site ID:	151875	Section ID:	9.0
Well Constr Permit:	415355	Range ID:	16.0
WCP Status:	6	SPFWE:	428619.87537609
Well No:	1	SPFWN:	1292121.37248892
License No:	1498	GIS Update:	25-May-2005
Permit Issued:	06-May-1986	Last Update:	13-Jan-2007
Data Collect Site:	NO	Township I:	30.0
Water Use Permit:	NO	UTM Easting:	332228.95
Well Drill:	ROTARY	UTM Northing:	3085805.012
Well Depth:	100.0	Point X:	-82.704409920241
Well Casing:	4.0	Point Y:	27.8865734876495
Casing to:	63.0	Latitude:	27 53 11.66
Static Water:	4.0	Longitude:	82 42 15.88
Contractor:	POOLE DRILLING COMPANY INC.		
Site Name:	415355 - 1		
Owner Name:	Thunder Bay		
WCP Sites:	http://www38.swfwmd.state.fl.us/Support/WCP/WcpDetail.aspx?permit=415355		
Well Use:	IRRIGATION		
Well Located:			
Well Located 1:	S R 688		
Well Located 2:			

Map Key	Direction	Distance (mi)	Distance (ft)	Elevation (ft)	DB
489	SE	0.85	4,493.79	14.19	WATER WELLS

Site ID:	237039	Section ID:	9.0
Well Constr Permit:	500545	Range ID:	16.0
WCP Status:	6	SPFWE:	428619.87537609
Well No:	1	SPFWN:	1292121.37248892
License No:	9105	GIS Update:	25-May-2005
Permit Issued:	18-Jun-1990	Last Update:	13-Jan-2007
Data Collect Site:	NO	Township I:	30.0
Water Use Permit:	NO	UTM Easting:	332228.95
Well Drill:	CABLE TOOL	UTM Northing:	3085805.012
Well Depth:	12.0	Point X:	-82.704409920241
Well Casing:	2.0	Point Y:	27.8865734876495
Casing to:	12.0	Latitude:	27 53 11.66
Static Water:	0.0	Longitude:	82 42 15.88
Contractor:	JOHN MAURER		
Site Name:	500545 - 1		
Owner Name:	Greiner Engineering		

WCP Sites:	http://www38.swfwmd.state.fl.us/Support/WCP/WcpDetail.aspx?permit=500545
Well Use:	PLUGGED
Well Located:	
Well Located 1:	P. O. BOX 31646
Well Located 2:	

Map Key	Direction	Distance (mi)	Distance (ft)	Elevation (ft)	DB
489	SE	0.85	4,493.79	14.19	WATER WELLS

Site ID:	228451	Section ID:	9.0
Well Constr Permit:	491955	Range ID:	16.0
WCP Status:	6	SPFWE:	428619.87537609
Well No:	1	SPFWN:	1292121.37248892
License No:	1747	GIS Update:	25-May-2005
Permit Issued:	16-Jan-1990	Last Update:	13-Jan-2007
Data Collect Site:	NO	Township I:	30.0
Water Use Permit:	NO	UTM Easting:	332228.95
Well Drill:	AUGER	UTM Northing:	3085805.012
Well Depth:	12.0	Point X:	-82.704409920241
Well Casing:	2.0	Point Y:	27.8865734876495
Casing to:	2.0	Latitude:	27 53 11.66
Static Water:	3.0	Longitude:	82 42 15.88
Contractor:	GEOTECHNICAL ENTERPRISES, INC.		
Site Name:	491955 - 1		
Owner Name:	Urs Greiner Inc		
WCP Sites:	http://www38.swfwmd.state.fl.us/Support/WCP/WcpDetail.aspx?permit=491955		
Well Use:	MONITOR		
Well Located:			
Well Located 1:	PO BOX 31646-7650 COURTNEY CSWY		
Well Located 2:			

Map Key	Direction	Distance (mi)	Distance (ft)	Elevation (ft)	DB
489	SE	0.85	4,493.79	14.19	WATER WELLS

Site ID:	595688	Section ID:	9.0
Well Constr Permit:	746962	Range ID:	16.0
WCP Status:	6	SPFWE:	428619.87537609
Well No:	3	SPFWN:	1292121.37248892
License No:	9330	GIS Update:	01-Sep-2006
Permit Issued:	31-Aug-2006	Last Update:	13-Jan-2007
Data Collect Site:	NO	Township I:	30.0
Water Use Permit:	NO	UTM Easting:	332228.95
Well Drill:	HYDRAULIC PUNCH	UTM Northing:	3085805.012
Well Depth:	20.0	Point X:	-82.704409920241
Well Casing:	1.0	Point Y:	27.8865734876495
Casing to:	19.0	Latitude:	27 53 11.66

Static Water:	8.0	Longitude:	82 42 15.88
Contractor:	ENVIRONMENTAL SERVICES & SOL.		
Site Name:	746962 - 3		
Owner Name:	Reliable Circuts System		
WCP Sites:	http://www38.swfwmd.state.fl.us/Support/WCP/WcpDetail.aspx?permit=746962		
Well Use:	MONITOR		
Well Located:			
Well Located 1:	12880 AUTOMOTIVE BLVD, CLEARWATE		
Well Located 2:			

Map Key	Direction	Distance (mi)	Distance (ft)	Elevation (ft)	DB
489	SE	0.85	4,493.79	14.19	WATER WELLS

Site ID:	243430	Section ID:	9.0
Well Constr Permit:	506937	Range ID:	16.0
WCP Status:	6	SPFWE:	428619.87537609
Well No:	1	SPFWN:	1292121.37248892
License No:	9026	GIS Update:	25-May-2005
Permit Issued:	14-Nov-1990	Last Update:	13-Jan-2007
Data Collect Site:	NO	Township I:	30.0
Water Use Permit:	NO	UTM Easting:	332228.95
Well Drill:	ROTARY	UTM Northing:	3085805.012
Well Depth:	12.0	Point X:	-82.704409920241
Well Casing:	2.0	Point Y:	27.8865734876495
Casing to:	2.0	Latitude:	27 53 11.66
Static Water:	4.0	Longitude:	82 42 15.88
Contractor:	JOHNNY LAMBERT		
Site Name:	506937 - 1		
Owner Name:	Mcmullen Oil Company Inc		
WCP Sites:	http://www38.swfwmd.state.fl.us/Support/WCP/WcpDetail.aspx?permit=506937		
Well Use:	MONITOR		
Well Located:			
Well Located 1:	11965 49TH ST N		
Well Located 2:			

Map Key	Direction	Distance (mi)	Distance (ft)	Elevation (ft)	DB
489	SE	0.85	4,493.79	14.19	WATER WELLS

Site ID:	228453	Section ID:	9.0
Well Constr Permit:	491957	Range ID:	16.0
WCP Status:	6	SPFWE:	428619.87537609
Well No:	1	SPFWN:	1292121.37248892
License No:	1747	GIS Update:	25-May-2005
Permit Issued:	16-Jan-1990	Last Update:	13-Jan-2007
Data Collect Site:	NO	Township I:	30.0
Water Use Permit:	NO	UTM Easting:	332228.95

Well Drill:	AUGER	UTM Northing:	3085805.012
Well Depth:	12.0	Point X:	-82.704409920241
Well Casing:	2.0	Point Y:	27.8865734876495
Casing to:	2.0	Latitude:	27 53 11.66
Static Water:	3.0	Longitude:	82 42 15.88
Contractor:	GEOTECHNICAL ENTERPRISES, INC.		
Site Name:	491957 - 1		
Owner Name:	Urs Greiner Inc		
WCP Sites:	http://www38.swfwmd.state.fl.us/Support/WCP/WcpDetail.aspx?permit=491957		
Well Use:	MONITOR		
Well Located:			
Well Located 1:	PO BOX 31646-7650 COURTNEY CSWY		
Well Located 2:			

Map Key	Direction	Distance (mi)	Distance (ft)	Elevation (ft)	DB
489	SE	0.85	4,493.79	14.19	WATER WELLS

Site ID:	124074	Section ID:	9.0
Well Constr Permit:	387551	Range ID:	16.0
WCP Status:	6	SPFWE:	428619.87537609
Well No:	1	SPFWN:	1292121.37248892
License No:	1715	GIS Update:	25-May-2005
Permit Issued:	30-Nov-1983	Last Update:	13-Jan-2007
Data Collect Site:	NO	Township I:	30.0
Water Use Permit:	NO	UTM Easting:	332228.95
Well Drill:	ROTARY	UTM Northing:	3085805.012
Well Depth:	20.0	Point X:	-82.704409920241
Well Casing:	2.0	Point Y:	27.8865734876495
Casing to:	5.0	Latitude:	27 53 11.66
Static Water:	2.0	Longitude:	82 42 15.88
Contractor:	DAVIS DRILLING COMPANY INC.		
Site Name:	387551 - 1		
Owner Name:	Reliable Circuts System		
WCP Sites:	http://www38.swfwmd.state.fl.us/Support/WCP/WcpDetail.aspx?permit=387551		
Well Use:	MONITOR		
Well Located:			
Well Located 1:	12880-P AUTOMOBILE BLVD		
Well Located 2:			

Map Key	Direction	Distance (mi)	Distance (ft)	Elevation (ft)	DB
489	SE	0.85	4,493.79	14.19	WATER WELLS

Site ID:	322580	Section ID:	9.0
Well Constr Permit:	557465	Range ID:	16.0
WCP Status:	6	SPFWE:	428619.87537609
Well No:	0	SPFWN:	1292121.37248892

Wells and Additional Sources Detail Report

License No:	2525	GIS Update:	15-Jan-2007
Permit Issued:	09-Sep-1994	Last Update:	13-Jan-2007
Data Collect Site:	NO	Township I:	30.0
Water Use Permit:	NO	UTM Easting:	332228.95
Well Drill:		UTM Northing:	3085805.012
Well Depth:	0.0	Point X:	-82.704409920241
Well Casing:	2.0	Point Y:	27.8865734876495
Casing to:	0.0	Latitude:	27 53 11.66
Static Water:	0.0	Longitude:	82 42 15.88
Contractor:	MIXON FOUNDATION & DRILLING		
Site Name:	557465 - 4		
Owner Name:	Mcmullen Oil Company Inc		
WCP Sites:	http://www38.swfwmd.state.fl.us/Support/WCP/WcpDetail.aspx?permit=557465		
Well Use:	MONITOR		
Well Located:			
Well Located 1:	11965 49TH ST N		
Well Located 2:			

Map Key	Direction	Distance (mi)	Distance (ft)	Elevation (ft)	DB
489	SE	0.85	4,493.79	14.19	WATER WELLS

Site ID:	122343	Section ID:	9.0
Well Constr Permit:	385832	Range ID:	16.0
WCP Status:	6	SPFWE:	428619.87537609
Well No:	1	SPFWN:	1292121.37248892
License No:	1715	GIS Update:	25-May-2005
Permit Issued:	30-Sep-1983	Last Update:	13-Jan-2007
Data Collect Site:	NO	Township I:	30.0
Water Use Permit:	NO	UTM Easting:	332228.95
Well Drill:	ROTARY	UTM Northing:	3085805.012
Well Depth:	80.0	Point X:	-82.704409920241
Well Casing:	2.0	Point Y:	27.8865734876495
Casing to:	80.0	Latitude:	27 53 11.66
Static Water:	0.0	Longitude:	82 42 15.88
Contractor:	DAVIS DRILLING COMPANY INC.		
Site Name:	385832 - 1		
Owner Name:	Recourse Recovery Plant		
WCP Sites:	http://www38.swfwmd.state.fl.us/Support/WCP/WcpDetail.aspx?permit=385832		
Well Use:	MONITOR		
Well Located:			
Well Located 1:	28TH STREET N & 118TH AVE N		
Well Located 2:			

Map Key	Direction	Distance (mi)	Distance (ft)	Elevation (ft)	DB
489	SE	0.85	4,493.79	14.19	WATER WELLS

Wells and Additional Sources Detail Report

Site ID:	176949	Section ID:	9.0
Well Constr Permit:	440453	Range ID:	16.0
WCP Status:	7	SPFWE:	428619.87537609
Well No:	0	SPFWN:	1292121.37248892
License No:	2858	GIS Update:	15-Jan-2007
Permit Issued:	10-Nov-1987	Last Update:	13-Jan-2007
Data Collect Site:	NO	Township I:	30.0
Water Use Permit:	NO	UTM Easting:	332228.95
Well Drill:		UTM Northing:	3085805.012
Well Depth:	0.0	Point X:	-82.704409920241
Well Casing:	2.0	Point Y:	27.8865734876495
Casing to:	0.0	Latitude:	27 53 11.66
Static Water:	0.0	Longitude:	82 42 15.88
Contractor:	PROFESSIONAL SERVICE INDUSTRIES		
Site Name:	440453 - 1		
Owner Name:	Payless Oil		
WCP Sites:	http://www38.swfwmd.state.fl.us/Support/WCP/WcpDetail.aspx?permit=440453		
Well Use:	MONITOR		
Well Located:			
Well Located 1:	PO BOX 151529		
Well Located 2:			

Map Key	Direction	Distance (mi)	Distance (ft)	Elevation (ft)	DB
489	SE	0.85	4,493.79	14.19	WATER WELLS

Site ID:	332885	Section ID:	9.0
Well Constr Permit:	563276	Range ID:	16.0
WCP Status:	6	SPFWE:	428619.87537609
Well No:	2	SPFWN:	1292121.37248892
License No:	2805	GIS Update:	25-May-2005
Permit Issued:	03-Feb-1995	Last Update:	13-Jan-2007
Data Collect Site:	NO	Township I:	30.0
Water Use Permit:	NO	UTM Easting:	332228.95
Well Drill:	AUGER	UTM Northing:	3085805.012
Well Depth:	20.0	Point X:	-82.704409920241
Well Casing:	2.0	Point Y:	27.8865734876495
Casing to:	15.0	Latitude:	27 53 11.66
Static Water:	3.0	Longitude:	82 42 15.88
Contractor:	DIVERSIFIED DRILLING CORP.		
Site Name:	563276 - 2		
Owner Name:	Reliable Circuts System		
WCP Sites:	http://www38.swfwmd.state.fl.us/Support/WCP/WcpDetail.aspx?permit=563276		
Well Use:	MONITOR		
Well Located:			
Well Located 1:	12880 P AUTO BLVD		
Well Located 2:			

Wells and Additional Sources Detail Report

Map Key	Direction	Distance (mi)	Distance (ft)	Elevation (ft)	DB
489	SE	0.85	4,493.79	14.19	WATER WELLS

Site ID:	318793	Section ID:	9.0
Well Constr Permit:	555263	Range ID:	16.0
WCP Status:	6	SPFWE:	428619.87537609
Well No:	8	SPFWN:	1292121.37248892
License No:	2862	GIS Update:	25-May-2005
Permit Issued:	14-Jul-1994	Last Update:	13-Jan-2007
Data Collect Site:	NO	Township I:	30.0
Water Use Permit:	NO	UTM Easting:	332228.95
Well Drill:	JETTED	UTM Northing:	3085805.012
Well Depth:	38.0	Point X:	-82.704409920241
Well Casing:	1.0	Point Y:	27.8865734876495
Casing to:	28.0	Latitude:	27 53 11.66
Static Water:	10.0	Longitude:	82 42 15.88
Contractor:	JOHN WILLIAMS SPRINKLERS INC.		
Site Name:	555263 - 8		
Owner Name:	David Orr		
WCP Sites:	http://www38.swfwmd.state.fl.us/Support/WCP/WcpDetail.aspx?permit=555263		
Well Use:	IRRIGATION		
Well Located:			
Well Located 1:	5694 31ST AVENUE		
Well Located 2:			

Map Key	Direction	Distance (mi)	Distance (ft)	Elevation (ft)	DB
489	SE	0.85	4,493.79	14.19	WATER WELLS

Site ID:	237043	Section ID:	9.0
Well Constr Permit:	500549	Range ID:	16.0
WCP Status:	6	SPFWE:	428619.87537609
Well No:	1	SPFWN:	1292121.37248892
License No:	9105	GIS Update:	25-May-2005
Permit Issued:	18-Jun-1990	Last Update:	13-Jan-2007
Data Collect Site:	NO	Township I:	30.0
Water Use Permit:	NO	UTM Easting:	332228.95
Well Drill:	CABLE TOOL	UTM Northing:	3085805.012
Well Depth:	12.0	Point X:	-82.704409920241
Well Casing:	2.0	Point Y:	27.8865734876495
Casing to:	12.0	Latitude:	27 53 11.66
Static Water:	0.0	Longitude:	82 42 15.88
Contractor:	JOHN MAURER		
Site Name:	500549 - 1		
Owner Name:	Greiner Engineering		
WCP Sites:	http://www38.swfwmd.state.fl.us/Support/WCP/WcpDetail.aspx?permit=500549		

Well Use:	PLUGGED
Well Located:	
Well Located 1:	P. O. BOX 31646
Well Located 2:	

Map Key	Direction	Distance (mi)	Distance (ft)	Elevation (ft)	DB
489	SE	0.85	4,493.79	14.19	WATER WELLS

Site ID:	122339	Section ID:	9.0
Well Constr Permit:	385828	Range ID:	16.0
WCP Status:	6	SPFWE:	428619.87537609
Well No:	1	SPFWN:	1292121.37248892
License No:	1715	GIS Update:	25-May-2005
Permit Issued:	30-Sep-1983	Last Update:	13-Jan-2007
Data Collect Site:	NO	Township I:	30.0
Water Use Permit:	NO	UTM Easting:	332228.95
Well Drill:	ROTARY	UTM Northing:	3085805.012
Well Depth:	80.0	Point X:	-82.704409920241
Well Casing:	2.0	Point Y:	27.8865734876495
Casing to:	80.0	Latitude:	27 53 11.66
Static Water:	0.0	Longitude:	82 42 15.88
Contractor:	DAVIS DRILLING COMPANY INC.		
Site Name:	385828 - 1		
Owner Name:	Recourse Recovery Plant		
WCP Sites:	http://www38.swfwmd.state.fl.us/Support/WCP/WcpDetail.aspx?permit=385828		
Well Use:	MONITOR		
Well Located:			
Well Located 1:	28TH STREET N & 118TH AVE N		
Well Located 2:			

Map Key	Direction	Distance (mi)	Distance (ft)	Elevation (ft)	DB
489	SE	0.85	4,493.79	14.19	WATER WELLS

Site ID:	228444	Section ID:	9.0
Well Constr Permit:	491948	Range ID:	16.0
WCP Status:	6	SPFWE:	428619.87537609
Well No:	1	SPFWN:	1292121.37248892
License No:	1747	GIS Update:	25-May-2005
Permit Issued:	16-Jan-1990	Last Update:	13-Jan-2007
Data Collect Site:	NO	Township I:	30.0
Water Use Permit:	NO	UTM Easting:	332228.95
Well Drill:	AUGER	UTM Northing:	3085805.012
Well Depth:	12.0	Point X:	-82.704409920241
Well Casing:	2.0	Point Y:	27.8865734876495
Casing to:	2.0	Latitude:	27 53 11.66
Static Water:	3.0	Longitude:	82 42 15.88

Wells and Additional Sources Detail Report

Contractor:	GEOTECHNICAL ENTERPRISES, INC.
Site Name:	491948 - 1
Owner Name:	Urs Greiner Inc
WCP Sites:	http://www38.swfwmd.state.fl.us/Support/WCP/WcpDetail.aspx?permit=491948
Well Use:	MONITOR
Well Located:	
Well Located 1:	PO BOX 31646-7650 COURTNEY CSWY
Well Located 2:	

Map Key	Direction	Distance (mi)	Distance (ft)	Elevation (ft)	DB
489	SE	0.85	4,493.79	14.19	WATER WELLS

Site ID:	140480	Section ID:	9.0
Well Constr Permit:	403959	Range ID:	16.0
WCP Status:	6	SPFWE:	428619.87537609
Well No:	1	SPFWN:	1292121.37248892
License No:	1232	GIS Update:	25-May-2005
Permit Issued:	08-May-1985	Last Update:	13-Jan-2007
Data Collect Site:	NO	Township I:	30.0
Water Use Permit:	NO	UTM Easting:	332228.95
Well Drill:	ROTARY	UTM Northing:	3085805.012
Well Depth:	210.0	Point X:	-82.704409920241
Well Casing:	4.0	Point Y:	27.8865734876495
Casing to:	99.0	Latitude:	27 53 11.66
Static Water:	12.0	Longitude:	82 42 15.88
Contractor:	Southeast Drilling		
Site Name:	403959 - 1		
Owner Name:	Trammell Crow Company Aka Cf West Lake Ltd Partnership		
WCP Sites:	http://www38.swfwmd.state.fl.us/Support/WCP/WcpDetail.aspx?permit=403959		
Well Use:	IRRIGATION		
Well Located:			
Well Located 1:	10500 ULMERTON RD STE 216		
Well Located 2:			

Map Key	Direction	Distance (mi)	Distance (ft)	Elevation (ft)	DB
489	SE	0.85	4,493.79	14.19	WATER WELLS

Site ID:	122344	Section ID:	9.0
Well Constr Permit:	385833	Range ID:	16.0
WCP Status:	6	SPFWE:	428619.87537609
Well No:	1	SPFWN:	1292121.37248892
License No:	1715	GIS Update:	25-May-2005
Permit Issued:	30-Sep-1983	Last Update:	13-Jan-2007
Data Collect Site:	NO	Township I:	30.0
Water Use Permit:	NO	UTM Easting:	332228.95
Well Drill:	ROTARY	UTM Northing:	3085805.012

Well Depth:	32.0	Point X:	-82.704409920241
Well Casing:	2.0	Point Y:	27.8865734876495
Casing to:	32.0	Latitude:	27 53 11.66
Static Water:	0.0	Longitude:	82 42 15.88
Contractor:	DAVIS DRILLING COMPANY INC.		
Site Name:	385833 - 1		
Owner Name:	Recourse Recovery Plant		
WCP Sites:	http://www38.swfwmd.state.fl.us/Support/WCP/WcpDetail.aspx?permit=385833		
Well Use:	MONITOR		
Well Located:			
Well Located 1:	28TH STREET N & 118TH AVE N		
Well Located 2:			

Map Key	Direction	Distance (mi)	Distance (ft)	Elevation (ft)	DB
489	SE	0.85	4,493.79	14.19	WATER WELLS

Site ID:	156690	Section ID:	9.0
Well Constr Permit:	420184	Range ID:	16.0
WCP Status:	6	SPFWE:	428619.87537609
Well No:	1	SPFWN:	1292121.37248892
License No:	1369	GIS Update:	25-May-2005
Permit Issued:	28-Aug-1986	Last Update:	13-Jan-2007
Data Collect Site:	NO	Township I:	30.0
Water Use Permit:	NO	UTM Easting:	332228.95
Well Drill:	ROTARY	UTM Northing:	3085805.012
Well Depth:	130.0	Point X:	-82.704409920241
Well Casing:	4.0	Point Y:	27.8865734876495
Casing to:	70.0	Latitude:	27 53 11.66
Static Water:	5.0	Longitude:	82 42 15.88
Contractor:	FOURQUREAN WELL DRILLING		
Site Name:	420184 - 1		
Owner Name:	Construction Management		
WCP Sites:	http://www38.swfwmd.state.fl.us/Support/WCP/WcpDetail.aspx?permit=420184		
Well Use:	IRRIGATION		
Well Located:			
Well Located 1:	13777 FEATHER SOUND CIR		
Well Located 2:			

Map Key	Direction	Distance (mi)	Distance (ft)	Elevation (ft)	DB
489	SE	0.85	4,493.79	14.19	WATER WELLS

Site ID:	243431	Section ID:	9.0
Well Constr Permit:	506938	Range ID:	16.0
WCP Status:	6	SPFWE:	428619.87537609
Well No:	1	SPFWN:	1292121.37248892
License No:	9026	GIS Update:	25-May-2005

Permit Issued:	14-Nov-1990	Last Update:	13-Jan-2007
Data Collect Site:	NO	Township I:	30.0
Water Use Permit:	NO	UTM Easting:	332228.95
Well Drill:	ROTARY	UTM Northing:	3085805.012
Well Depth:	12.0	Point X:	-82.704409920241
Well Casing:	2.0	Point Y:	27.8865734876495
Casing to:	2.0	Latitude:	27 53 11.66
Static Water:	4.0	Longitude:	82 42 15.88
Contractor:	JOHNNY LAMBERT		
Site Name:	506938 - 1		
Owner Name:	Mcmullen Oil Company Inc		
WCP Sites:	http://www38.swfwmd.state.fl.us/Support/WCP/WcpDetail.aspx?permit=506938		
Well Use:	MONITOR		
Well Located:			
Well Located 1:	11965 49TH ST N		
Well Located 2:			

Map Key	Direction	Distance (mi)	Distance (ft)	Elevation (ft)	DB
489	SE	0.85	4,493.79	14.19	WATER WELLS

Site ID:	323869	Section ID:	9.0
Well Constr Permit:	558202	Range ID:	16.0
WCP Status:	6	SPFWE:	428619.87537609
Well No:	1	SPFWN:	1292121.37248892
License No:	1369	GIS Update:	25-May-2005
Permit Issued:	26-Sep-1994	Last Update:	13-Jan-2007
Data Collect Site:	NO	Township I:	30.0
Water Use Permit:	NO	UTM Easting:	332228.95
Well Drill:	ROTARY	UTM Northing:	3085805.012
Well Depth:	140.0	Point X:	-82.704409920241
Well Casing:	4.0	Point Y:	27.8865734876495
Casing to:	113.0	Latitude:	27 53 11.66
Static Water:	12.0	Longitude:	82 42 15.88
Contractor:	FOURQUREAN WELL DRILLING		
Site Name:	558202 - 1		
Owner Name:	Rubin Development		
WCP Sites:	http://www38.swfwmd.state.fl.us/Support/WCP/WcpDetail.aspx?permit=558202		
Well Use:	IRRIGATION		
Well Located:			
Well Located 1:	15251 ROOSEVELT BLVD		
Well Located 2:			

Map Key	Direction	Distance (mi)	Distance (ft)	Elevation (ft)	DB
489	SE	0.85	4,493.79	14.19	WATER WELLS

Site ID:	225234	Section ID:	9.0

Well Constr Permit:	488738	Range ID:	16.0
WCP Status:	6	SPFWE:	428619.87537609
Well No:	1	SPFWN:	1292121.37248892
License No:	1747	GIS Update:	25-May-2005
Permit Issued:	06-Nov-1989	Last Update:	13-Jan-2007
Data Collect Site:	NO	Township I:	30.0
Water Use Permit:	NO	UTM Easting:	332228.95
Well Drill:	AUGER	UTM Northing:	3085805.012
Well Depth:	12.0	Point X:	-82.704409920241
Well Casing:	2.0	Point Y:	27.8865734876495
Casing to:	4.0	Latitude:	27 53 11.66
Static Water:	0.0	Longitude:	82 42 15.88
Contractor:	GEOTECHNICAL ENTERPRISES, INC.		
Site Name:	488738 - 1		
Owner Name:	Greiner Engineering		
WCP Sites:	http://www38.swfwmd.state.fl.us/Support/WCP/WcpDetail.aspx?permit=488738		
Well Use:	MONITOR		
Well Located:			
Well Located 1:	PO BOX 23646		
Well Located 2:			

Map Key	Direction	Distance (mi)	Distance (ft)	Elevation (ft)	DB
489	SE	0.85	4,493.79	14.19	WATER WELLS

Site ID:	237032	Section ID:	9.0
Well Constr Permit:	500538	Range ID:	16.0
WCP Status:	6	SPFWE:	428619.87537609
Well No:	1	SPFWN:	1292121.37248892
License No:	9105	GIS Update:	25-May-2005
Permit Issued:	18-Jun-1990	Last Update:	13-Jan-2007
Data Collect Site:	NO	Township I:	30.0
Water Use Permit:	NO	UTM Easting:	332228.95
Well Drill:	CABLE TOOL	UTM Northing:	3085805.012
Well Depth:	12.0	Point X:	-82.704409920241
Well Casing:	2.0	Point Y:	27.8865734876495
Casing to:	12.0	Latitude:	27 53 11.66
Static Water:	0.0	Longitude:	82 42 15.88
Contractor:	JOHN MAURER		
Site Name:	500538 - 1		
Owner Name:	Greiner Engineering		
WCP Sites:	http://www38.swfwmd.state.fl.us/Support/WCP/WcpDetail.aspx?permit=500538		
Well Use:	PLUGGED		
Well Located:			
Well Located 1:	P. O. BOX 31646		
Well Located 2:			

Map Key	Direction	Distance (mi)	Distance (ft)	Elevation (ft)	DB

489	SE	0.85	4,493.79	14.19	WATER WELLS

Site ID:	228443	Section ID:	9.0
Well Constr Permit:	491947	Range ID:	16.0
WCP Status:	6	SPFWE:	428619.87537609
Well No:	1	SPFWN:	1292121.37248892
License No:	1747	GIS Update:	25-May-2005
Permit Issued:	16-Jan-1990	Last Update:	13-Jan-2007
Data Collect Site:	NO	Township I:	30.0
Water Use Permit:	NO	UTM Easting:	332228.95
Well Drill:	AUGER	UTM Northing:	3085805.012
Well Depth:	12.0	Point X:	-82.704409920241
Well Casing:	2.0	Point Y:	27.8865734876495
Casing to:	2.0	Latitude:	27 53 11.66
Static Water:	3.0	Longitude:	82 42 15.88
Contractor:	GEOTECHNICAL ENTERPRISES, INC.		
Site Name:	491947 - 1		
Owner Name:	Urs Greiner Inc		
WCP Sites:	http://www38.swfwmd.state.fl.us/Support/WCP/WcpDetail.aspx?permit=491947		
Well Use:	MONITOR		
Well Located:			
Well Located 1:	PO BOX 31646-7650 COURTNEY CSWY		
Well Located 2:			

Map Key	Direction	Distance (mi)	Distance (ft)	Elevation (ft)	DB
489	SE	0.85	4,493.79	14.19	WATER WELLS

Site ID:	237029	Section ID:	9.0
Well Constr Permit:	500535	Range ID:	16.0
WCP Status:	6	SPFWE:	428619.87537609
Well No:	1	SPFWN:	1292121.37248892
License No:	9105	GIS Update:	25-May-2005
Permit Issued:	18-Jun-1990	Last Update:	13-Jan-2007
Data Collect Site:	NO	Township I:	30.0
Water Use Permit:	NO	UTM Easting:	332228.95
Well Drill:	CABLE TOOL	UTM Northing:	3085805.012
Well Depth:	12.0	Point X:	-82.704409920241
Well Casing:	2.0	Point Y:	27.8865734876495
Casing to:	12.0	Latitude:	27 53 11.66
Static Water:	0.0	Longitude:	82 42 15.88
Contractor:	JOHN MAURER		
Site Name:	500535 - 1		
Owner Name:	Greiner Engineering		
WCP Sites:	http://www38.swfwmd.state.fl.us/Support/WCP/WcpDetail.aspx?permit=500535		
Well Use:	PLUGGED		

Wells and Additional Sources Detail Report

Well Located:
Well Located 1: P. O. BOX 31646
Well Located 2:

Map Key	Direction	Distance (mi)	Distance (ft)	Elevation (ft)	DB
489	SE	0.85	4,493.79	14.19	WATER WELLS

Site ID:	595687	Section ID:	9.0
Well Constr Permit:	746962	Range ID:	16.0
WCP Status:	6	SPFWE:	428619.87537609
Well No:	2	SPFWN:	1292121.37248892
License No:	9330	GIS Update:	01-Sep-2006
Permit Issued:	31-Aug-2006	Last Update:	13-Jan-2007
Data Collect Site:	NO	Township I:	30.0
Water Use Permit:	NO	UTM Easting:	332228.95
Well Drill:	HYDRAULIC PUNCH	UTM Northing:	3085805.012
Well Depth:	20.0	Point X:	-82.704409920241
Well Casing:	1.0	Point Y:	27.8865734876495
Casing to:	19.0	Latitude:	27 53 11.66
Static Water:	8.0	Longitude:	82 42 15.88
Contractor:	ENVIRONMENTAL SERVICES & SOL.		
Site Name:	746962 - 2		
Owner Name:	Reliable Circuts System		
WCP Sites:	http://www38.swfwmd.state.fl.us/Support/WCP/WcpDetail.aspx?permit=746962		
Well Use:	MONITOR		
Well Located:			
Well Located 1:	12880 AUTOMOTIVE BLVD, CLEARWATE		
Well Located 2:			

Map Key	Direction	Distance (mi)	Distance (ft)	Elevation (ft)	DB
489	SE	0.85	4,493.79	14.19	WATER WELLS

Site ID:	243429	Section ID:	9.0
Well Constr Permit:	506936	Range ID:	16.0
WCP Status:	6	SPFWE:	428619.87537609
Well No:	1	SPFWN:	1292121.37248892
License No:	9026	GIS Update:	25-May-2005
Permit Issued:	14-Nov-1990	Last Update:	13-Jan-2007
Data Collect Site:	NO	Township I:	30.0
Water Use Permit:	NO	UTM Easting:	332228.95
Well Drill:	ROTARY	UTM Northing:	3085805.012
Well Depth:	12.0	Point X:	-82.704409920241
Well Casing:	2.0	Point Y:	27.8865734876495
Casing to:	2.0	Latitude:	27 53 11.66
Static Water:	4.0	Longitude:	82 42 15.88
Contractor:	JOHNNY LAMBERT		

Wells and Additional Sources Detail Report

Site Name:	506936 - 1
Owner Name:	Mcmullen Oil Company Inc
WCP Sites:	http://www38.swfwmd.state.fl.us/Support/WCP/WcpDetail.aspx?permit=506936
Well Use:	MONITOR
Well Located:	
Well Located 1:	11965 49TH ST N
Well Located 2:	

Map Key	Direction	Distance (mi)	Distance (ft)	Elevation (ft)	DB
489	SE	0.85	4,493.79	14.19	WATER WELLS

Site ID:	246601	Section ID:	9.0
Well Constr Permit:	510110	Range ID:	16.0
WCP Status:	6	SPFWE:	428619.87537609
Well No:	1	SPFWN:	1292121.37248892
License No:	2250	GIS Update:	25-May-2005
Permit Issued:	31-Jan-1991	Last Update:	13-Jan-2007
Data Collect Site:	NO	Township I:	30.0
Water Use Permit:	NO	UTM Easting:	332228.95
Well Drill:	AUGER	UTM Northing:	3085805.012
Well Depth:	16.0	Point X:	-82.704409920241
Well Casing:	4.0	Point Y:	27.8865734876495
Casing to:	2.0	Latitude:	27 53 11.66
Static Water:	0.0	Longitude:	82 42 15.88
Contractor:	MIXON GROUP INC		
Site Name:	510110 - 1		
Owner Name:	Ups		
WCP Sites:	http://www38.swfwmd.state.fl.us/Support/WCP/WcpDetail.aspx?permit=510110		
Well Use:	MONITOR		
Well Located:			
Well Located 1:	5721 126TH AVE N.		
Well Located 2:			

Map Key	Direction	Distance (mi)	Distance (ft)	Elevation (ft)	DB
489	SE	0.85	4,493.79	14.19	WATER WELLS

Site ID:	122334	Section ID:	9.0
Well Constr Permit:	385823	Range ID:	16.0
WCP Status:	6	SPFWE:	428619.87537609
Well No:	1	SPFWN:	1292121.37248892
License No:	1715	GIS Update:	25-May-2005
Permit Issued:	30-Sep-1983	Last Update:	13-Jan-2007
Data Collect Site:	NO	Township I:	30.0
Water Use Permit:	NO	UTM Easting:	332228.95
Well Drill:	ROTARY	UTM Northing:	3085805.012
Well Depth:	35.0	Point X:	-82.704409920241

Well Casing:	2.0	Point Y:	27.8865734876495
Casing to:	5.0	Latitude:	27 53 11.66
Static Water:	3.0	Longitude:	82 42 15.88
Contractor:	DAVIS DRILLING COMPANY INC.		
Site Name:	385823 - 1		
Owner Name:	Recourse Recovery Plant		
WCP Sites:	http://www38.swfwmd.state.fl.us/Support/WCP/WcpDetail.aspx?permit=385823		
Well Use:	MONITOR		
Well Located:			
Well Located 1:	28TH STREET N & 118TH AVE N		
Well Located 2:			

Map Key	Direction	Distance (mi)	Distance (ft)	Elevation (ft)	DB
489	SE	0.85	4,493.79	14.19	WATER WELLS

Site ID:	122345	Section ID:	9.0
Well Constr Permit:	385834	Range ID:	16.0
WCP Status:	6	SPFWE:	428619.87537609
Well No:	1	SPFWN:	1292121.37248892
License No:	1715	GIS Update:	25-May-2005
Permit Issued:	30-Sep-1983	Last Update:	13-Jan-2007
Data Collect Site:	NO	Township I:	30.0
Water Use Permit:	NO	UTM Easting:	332228.95
Well Drill:	ROTARY	UTM Northing:	3085805.012
Well Depth:	35.0	Point X:	-82.704409920241
Well Casing:	2.0	Point Y:	27.8865734876495
Casing to:	35.0	Latitude:	27 53 11.66
Static Water:	0.0	Longitude:	82 42 15.88
Contractor:	DAVIS DRILLING COMPANY INC.		
Site Name:	385834 - 1		
Owner Name:	Recourse Recovery Plant		
WCP Sites:	http://www38.swfwmd.state.fl.us/Support/WCP/WcpDetail.aspx?permit=385834		
Well Use:	MONITOR		
Well Located:			
Well Located 1:	28TH STREET N & 118TH AVE N		
Well Located 2:			

Map Key	Direction	Distance (mi)	Distance (ft)	Elevation (ft)	DB
489	SE	0.85	4,493.79	14.19	WATER WELLS

Site ID:	122337	Section ID:	9.0
Well Constr Permit:	385826	Range ID:	16.0
WCP Status:	6	SPFWE:	428619.87537609
Well No:	1	SPFWN:	1292121.37248892
License No:	1715	GIS Update:	25-May-2005
Permit Issued:	30-Sep-1983	Last Update:	13-Jan-2007

Data Collect Site:	NO	Township I:	30.0
Water Use Permit:	NO	UTM Easting:	332228.95
Well Drill:	ROTARY	UTM Northing:	3085805.012
Well Depth:	80.0	Point X:	-82.704409920241
Well Casing:	2.0	Point Y:	27.8865734876495
Casing to:	70.0	Latitude:	27 53 11.66
Static Water:	3.0	Longitude:	82 42 15.88
Contractor:	DAVIS DRILLING COMPANY INC.		
Site Name:	385826 - 1		
Owner Name:	Recourse Recovery Plant		
WCP Sites:	http://www38.swfwmd.state.fl.us/Support/WCP/WcpDetail.aspx?permit=385826		
Well Use:	MONITOR		
Well Located:			
Well Located 1:	28TH STREET N & 118TH AVE N		
Well Located 2:			

Map Key	Direction	Distance (mi)	Distance (ft)	Elevation (ft)	DB
489	SE	0.85	4,493.79	14.19	WATER WELLS

Site ID:	321517	Section ID:	9.0
Well Constr Permit:	556830	Range ID:	16.0
WCP Status:	6	SPFWE:	428619.87537609
Well No:	0	SPFWN:	1292121.37248892
License No:	2250	GIS Update:	15-Jan-2007
Permit Issued:	23-Aug-1994	Last Update:	13-Jan-2007
Data Collect Site:	NO	Township I:	30.0
Water Use Permit:	NO	UTM Easting:	332228.95
Well Drill:		UTM Northing:	3085805.012
Well Depth:	0.0	Point X:	-82.704409920241
Well Casing:	2.0	Point Y:	27.8865734876495
Casing to:	0.0	Latitude:	27 53 11.66
Static Water:	0.0	Longitude:	82 42 15.88
Contractor:	MIXON GROUP INC		
Site Name:	556830 - 3		
Owner Name:	Ups		
WCP Sites:	http://www38.swfwmd.state.fl.us/Support/WCP/WcpDetail.aspx?permit=556830		
Well Use:	MONITOR		
Well Located:			
Well Located 1:	5721 126TH AVE N.		
Well Located 2:			

Map Key	Direction	Distance (mi)	Distance (ft)	Elevation (ft)	DB
489	SE	0.85	4,493.79	14.19	WATER WELLS

Site ID:	321519	Section ID:	9.0
Well Constr Permit:	556830	Range ID:	16.0

WCP Status:	6	SPFWE:	428619.87537609
Well No:	0	SPFWN:	1292121.37248892
License No:	2250	GIS Update:	15-Jan-2007
Permit Issued:	23-Aug-1994	Last Update:	13-Jan-2007
Data Collect Site:	NO	Township I:	30.0
Water Use Permit:	NO	UTM Easting:	332228.95
Well Drill:		UTM Northing:	3085805.012
Well Depth:	0.0	Point X:	-82.704409920241
Well Casing:	2.0	Point Y:	27.8865734876495
Casing to:	0.0	Latitude:	27 53 11.66
Static Water:	0.0	Longitude:	82 42 15.88
Contractor:	MIXON GROUP INC		
Site Name:	556830 - 5		
Owner Name:	Ups		
WCP Sites:	http://www38.swfwmd.state.fl.us/Support/WCP/WcpDetail.aspx?permit=556830		
Well Use:	MONITOR		
Well Located:			
Well Located 1:	5721 126TH AVE N.		
Well Located 2:			

Map Key	Direction	Distance (mi)	Distance (ft)	Elevation (ft)	DB
489	SE	0.85	4,493.79	14.19	WATER WELLS

Site ID:	122338	Section ID:	9.0
Well Constr Permit:	385827	Range ID:	16.0
WCP Status:	6	SPFWE:	428619.87537609
Well No:	1	SPFWN:	1292121.37248892
License No:	1715	GIS Update:	25-May-2005
Permit Issued:	30-Sep-1983	Last Update:	13-Jan-2007
Data Collect Site:	NO	Township I:	30.0
Water Use Permit:	NO	UTM Easting:	332228.95
Well Drill:	ROTARY	UTM Northing:	3085805.012
Well Depth:	42.0	Point X:	-82.704409920241
Well Casing:	2.0	Point Y:	27.8865734876495
Casing to:	3.0	Latitude:	27 53 11.66
Static Water:	3.0	Longitude:	82 42 15.88
Contractor:	DAVIS DRILLING COMPANY INC.		
Site Name:	385827 - 1		
Owner Name:	Recourse Recovery Plant		
WCP Sites:	http://www38.swfwmd.state.fl.us/Support/WCP/WcpDetail.aspx?permit=385827		
Well Use:	MONITOR		
Well Located:			
Well Located 1:	28TH STREET N & 118TH AVE N		
Well Located 2:			

Map Key	Direction	Distance (mi)	Distance (ft)	Elevation (ft)	DB

489	SE	0.85	4,493.79	14.19	WATER WELLS

Site ID:	284231	Section ID:	9.0
Well Constr Permit:	534422	Range ID:	16.0
WCP Status:	6	SPFWE:	428619.87537609
Well No:	1	SPFWN:	1292121.37248892
License No:	9007	GIS Update:	25-May-2005
Permit Issued:	03-Feb-1993	Last Update:	13-Jan-2007
Data Collect Site:	NO	Township I:	30.0
Water Use Permit:	NO	UTM Easting:	332228.95
Well Drill:	ROTARY	UTM Northing:	3085805.012
Well Depth:	20.0	Point X:	-82.704409920241
Well Casing:	6.0	Point Y:	27.8865734876495
Casing to:	3.0	Latitude:	27 53 11.66
Static Water:	5.0	Longitude:	82 42 15.88
Contractor:	MORETRENCH ENVIRONMENTAL SERVICE		
Site Name:	534422 - 1		
Owner Name:	J. H. Williams Oil Co.		
WCP Sites:	http://www38.swfwmd.state.fl.us/Support/WCP/WcpDetail.aspx?permit=534422		
Well Use:	REMEDIATION - RECOVERY		
Well Located:			
Well Located 1:	P.O. BOX 439		
Well Located 2:			

Map Key	Direction	Distance (mi)	Distance (ft)	Elevation (ft)	DB
489	SE	0.85	4,493.79	14.19	WATER WELLS

Site ID:	318780	Section ID:	9.0
Well Constr Permit:	555257	Range ID:	16.0
WCP Status:	6	SPFWE:	428619.87537609
Well No:	1	SPFWN:	1292121.37248892
License No:	1498	GIS Update:	25-May-2005
Permit Issued:	14-Jul-1994	Last Update:	13-Jan-2007
Data Collect Site:	NO	Township I:	30.0
Water Use Permit:	NO	UTM Easting:	332228.95
Well Drill:	ROTARY	UTM Northing:	3085805.012
Well Depth:	120.0	Point X:	-82.704409920241
Well Casing:	4.0	Point Y:	27.8865734876495
Casing to:	40.0	Latitude:	27 53 11.66
Static Water:	0.0	Longitude:	82 42 15.88
Contractor:	POOLE DRILLING COMPANY INC.		
Site Name:	555257 - 1		
Owner Name:	49 Er Industrial Park		
WCP Sites:	http://www38.swfwmd.state.fl.us/Support/WCP/WcpDetail.aspx?permit=555257		
Well Use:	IRRIGATION		
Well Located:			

Well Located 1: 1199 49TH STREET NORTH
Well Located 2:

Map Key	Direction	Distance (mi)	Distance (ft)	Elevation (ft)	DB
489	SE	0.85	4,493.79	14.19	WATER WELLS

Site ID:	122327	Section ID:	9.0
Well Constr Permit:	385816	Range ID:	16.0
WCP Status:	6	SPFWE:	428619.87537609
Well No:	1	SPFWN:	1292121.37248892
License No:	1715	GIS Update:	25-May-2005
Permit Issued:	30-Sep-1983	Last Update:	13-Jan-2007
Data Collect Site:	NO	Township I:	30.0
Water Use Permit:	NO	UTM Easting:	332228.95
Well Drill:	ROTARY	UTM Northing:	3085805.012
Well Depth:	40.0	Point X:	-82.704409920241
Well Casing:	2.0	Point Y:	27.8865734876495
Casing to:	5.0	Latitude:	27 53 11.66
Static Water:	1.0	Longitude:	82 42 15.88
Contractor:	DAVIS DRILLING COMPANY INC.		
Site Name:	385816 - 1		
Owner Name:	Recourse Recovery Plant		
WCP Sites:	http://www38.swfwmd.state.fl.us/Support/WCP/WcpDetail.aspx?permit=385816		
Well Use:	MONITOR		
Well Located:			
Well Located 1:	28TH STREET N & 118TH AVE N		
Well Located 2:			

Map Key	Direction	Distance (mi)	Distance (ft)	Elevation (ft)	DB
489	SE	0.85	4,493.79	14.19	WATER WELLS

Site ID:	269688	Section ID:	9.0
Well Constr Permit:	525207	Range ID:	16.0
WCP Status:	6	SPFWE:	428619.87537609
Well No:	5	SPFWN:	1292121.37248892
License No:	9053	GIS Update:	25-May-2005
Permit Issued:	27-May-1992	Last Update:	13-Jan-2007
Data Collect Site:	NO	Township I:	30.0
Water Use Permit:	NO	UTM Easting:	332228.95
Well Drill:	AUGER	UTM Northing:	3085805.012
Well Depth:	12.0	Point X:	-82.704409920241
Well Casing:	2.0	Point Y:	27.8865734876495
Casing to:	2.0	Latitude:	27 53 11.66
Static Water:	2.0	Longitude:	82 42 15.88
Contractor:	AMERICAN DRILLING, INC.		
Site Name:	525207 - 5		

Wells and Additional Sources Detail Report

Owner Name:	All Line Construction
WCP Sites:	http://www38.swfwmd.state.fl.us/Support/WCP/WcpDetail.aspx?permit=525207
Well Use:	MONITOR
Well Located:	
Well Located 1:	12220 49TH STREET NORTH
Well Located 2:	

Map Key	Direction	Distance (mi)	Distance (ft)	Elevation (ft)	DB
489	SE	0.85	4,493.79	14.19	WATER WELLS

Site ID:	228441	Section ID:	9.0
Well Constr Permit:	491945	Range ID:	16.0
WCP Status:	6	SPFWE:	428619.87537609
Well No:	1	SPFWN:	1292121.37248892
License No:	1747	GIS Update:	25-May-2005
Permit Issued:	16-Jan-1990	Last Update:	13-Jan-2007
Data Collect Site:	NO	Township I:	30.0
Water Use Permit:	NO	UTM Easting:	332228.95
Well Drill:	AUGER	UTM Northing:	3085805.012
Well Depth:	12.0	Point X:	-82.704409920241
Well Casing:	2.0	Point Y:	27.8865734876495
Casing to:	2.0	Latitude:	27 53 11.66
Static Water:	3.0	Longitude:	82 42 15.88
Contractor:	GEOTECHNICAL ENTERPRISES, INC.		
Site Name:	491945 - 1		
Owner Name:	Urs Greiner Inc		
WCP Sites:	http://www38.swfwmd.state.fl.us/Support/WCP/WcpDetail.aspx?permit=491945		
Well Use:	MONITOR		
Well Located:			
Well Located 1:	PO BOX 31646-7650 COURTNEY CSWY		
Well Located 2:			

Map Key	Direction	Distance (mi)	Distance (ft)	Elevation (ft)	DB
489	SE	0.85	4,493.79	14.19	WATER WELLS

Site ID:	132140	Section ID:	9.0
Well Constr Permit:	395619	Range ID:	16.0
WCP Status:	6	SPFWE:	428619.87537609
Well No:	1	SPFWN:	1292121.37248892
License No:	2071	GIS Update:	25-May-2005
Permit Issued:	23-Aug-1984	Last Update:	13-Jan-2007
Data Collect Site:	NO	Township I:	30.0
Water Use Permit:	NO	UTM Easting:	332228.95
Well Drill:	ROTARY	UTM Northing:	3085805.012
Well Depth:	19.0	Point X:	-82.704409920241
Well Casing:	2.0	Point Y:	27.8865734876495

Casing to:	3.0	Latitude:	27 53 11.66
Static Water:	0.0	Longitude:	82 42 15.88
Contractor:	HOWARD WELL DRILLING		
Site Name:	395619 - 1		
Owner Name:	Reliable Circuts System		
WCP Sites:	http://www38.swfwmd.state.fl.us/Support/WCP/WcpDetail.aspx?permit=395619		
Well Use:	MONITOR		
Well Located:			
Well Located 1:	12880-P AUTOMOBILE BLVD		
Well Located 2:			

Map Key	Direction	Distance (mi)	Distance (ft)	Elevation (ft)	DB
489	SE	0.85	4,493.79	14.19	WATER WELLS

Site ID:	122349	Section ID:	9.0
Well Constr Permit:	385838	Range ID:	16.0
WCP Status:	6	SPFWE:	428619.87537609
Well No:	1	SPFWN:	1292121.37248892
License No:	1715	GIS Update:	25-May-2005
Permit Issued:	30-Sep-1983	Last Update:	13-Jan-2007
Data Collect Site:	NO	Township I:	30.0
Water Use Permit:	NO	UTM Easting:	332228.95
Well Drill:	ROTARY	UTM Northing:	3085805.012
Well Depth:	100.0	Point X:	-82.704409920241
Well Casing:	2.0	Point Y:	27.8865734876495
Casing to:	100.0	Latitude:	27 53 11.66
Static Water:	0.0	Longitude:	82 42 15.88
Contractor:	DAVIS DRILLING COMPANY INC.		
Site Name:	385838 - 1		
Owner Name:	Recourse Recovery Plant		
WCP Sites:	http://www38.swfwmd.state.fl.us/Support/WCP/WcpDetail.aspx?permit=385838		
Well Use:	MONITOR		
Well Located:			
Well Located 1:	28TH STREET N & 118TH AVE N		
Well Located 2:			

Map Key	Direction	Distance (mi)	Distance (ft)	Elevation (ft)	DB
489	SE	0.85	4,493.79	14.19	WATER WELLS

Site ID:	295979	Section ID:	9.0
Well Constr Permit:	541568	Range ID:	16.0
WCP Status:	6	SPFWE:	428619.87537609
Well No:	1	SPFWN:	1292121.37248892
License No:	2613	GIS Update:	25-May-2005
Permit Issued:	06-Aug-1993	Last Update:	13-Jan-2007
Data Collect Site:	NO	Township I:	30.0

Water Use Permit:	NO	UTM Easting:	332228.95
Well Drill:	AUGER	UTM Northing:	3085805.012
Well Depth:	12.0	Point X:	-82.704409920241
Well Casing:	2.0	Point Y:	27.8865734876495
Casing to:	2.0	Latitude:	27 53 11.66
Static Water:	0.0	Longitude:	82 42 15.88
Contractor:	PREFERRED DRILLING SOLUTION INC		
Site Name:	541568 - 1		
Owner Name:	Big C Steel		
WCP Sites:	http://www38.swfwmd.state.fl.us/Support/WCP/WcpDetail.aspx?permit=541568		
Well Use:	MONITOR		
Well Located:			
Well Located 1:	13095 - 49TH STREET NORTH		
Well Located 2:			

Map Key	Direction	Distance (mi)	Distance (ft)	Elevation (ft)	DB
489	SE	0.85	4,493.79	14.19	WATER WELLS

Site ID:	338226	Section ID:	9.0
Well Constr Permit:	566250	Range ID:	16.0
WCP Status:	6	SPFWE:	428619.87668842
Well No:	4	SPFWN:	1292121.37183276
License No:	2633	GIS Update:	16-Mar-2010
Permit Issued:	18-Apr-1995	Last Update:	13-Jan-2007
Data Collect Site:	NO	Township I:	30.0
Water Use Permit:	NO	UTM Easting:	332228.9504
Well Drill:	AUGER	UTM Northing:	3085805.0117
Well Depth:	11.0	Point X:	-82.7044099161612
Well Casing:	2.0	Point Y:	27.8865734849632
Casing to:	2.0	Latitude:	27 53 11.66
Static Water:	0.0	Longitude:	82 42 15.88
Contractor:	ENVIRONMENTAL CONSULTING		
Site Name:	566250 - 4		
Owner Name:	Terminex International		
WCP Sites:	http://www38.swfwmd.state.fl.us/Support/WCP/WcpDetail.aspx?permit=566250		
Well Use:	MONITOR		
Well Located:			
Well Located 1:	12700 AUTOMOBILE ROAD		
Well Located 2:			

Map Key	Direction	Distance (mi)	Distance (ft)	Elevation (ft)	DB
489	SE	0.85	4,493.79	14.19	WATER WELLS

Site ID:	524765	Section ID:	9.0
Well Constr Permit:	695597	Range ID:	16.0
WCP Status:	6	SPFWE:	428619.87668842

Well No:	2	SPFWN:	1292121.37183276
License No:	9046	GIS Update:	16-Mar-2010
Permit Issued:	03-Feb-2004	Last Update:	13-Jan-2007
Data Collect Site:	NO	Township I:	30.0
Water Use Permit:	NO	UTM Easting:	332228.9504
Well Drill:	JETTED	UTM Northing:	3085805.0117
Well Depth:	21.0	Point X:	-82.7044099161612
Well Casing:	1.25	Point Y:	27.8865734849632
Casing to:	17.0	Latitude:	27 53 11.66
Static Water:	0.0	Longitude:	82 42 15.88
Contractor:	HILTON'S WELLS		
Site Name:	695597 - 2		
Owner Name:	Charles Masterson		
WCP Sites:	http://www38.swfwmd.state.fl.us/Support/WCP/WcpDetail.aspx?permit=695597		
Well Use:	IRRIGATION		
Well Located:			
Well Located 1:	5063 28 AVE NO		
Well Located 2:			

Map Key	Direction	Distance (mi)	Distance (ft)	Elevation (ft)	DB
489	SE	0.85	4,493.79	14.19	WATER WELLS

Site ID:	524769	Section ID:	9.0
Well Constr Permit:	695597	Range ID:	16.0
WCP Status:	6	SPFWE:	428619.87668842
Well No:	6	SPFWN:	1292121.37183276
License No:	9046	GIS Update:	16-Mar-2010
Permit Issued:	03-Feb-2004	Last Update:	13-Jan-2007
Data Collect Site:	NO	Township I:	30.0
Water Use Permit:	NO	UTM Easting:	332228.9504
Well Drill:	JETTED	UTM Northing:	3085805.0117
Well Depth:	21.0	Point X:	-82.7044099161612
Well Casing:	1.25	Point Y:	27.8865734849632
Casing to:	17.0	Latitude:	27 53 11.66
Static Water:	0.0	Longitude:	82 42 15.88
Contractor:	HILTON'S WELLS		
Site Name:	695597 - 6		
Owner Name:	Charles Masterson		
WCP Sites:	http://www38.swfwmd.state.fl.us/Support/WCP/WcpDetail.aspx?permit=695597		
Well Use:	IRRIGATION		
Well Located:			
Well Located 1:	5063 28 AVE NO		
Well Located 2:			

Map Key	Direction	Distance (mi)	Distance (ft)	Elevation (ft)	DB
489	SE	0.85	4,493.79	14.19	WATER WELLS

Site ID:	376030	Section ID:	9.0
Well Constr Permit:	592993	Range ID:	16.0
WCP Status:	6	SPFWE:	428619.87668842
Well No:	4	SPFWN:	1292121.37183276
License No:	9179	GIS Update:	16-Mar-2010
Permit Issued:	23-May-1997	Last Update:	13-Jan-2007
Data Collect Site:	NO	Township I:	30.0
Water Use Permit:	NO	UTM Easting:	332228.9504
Well Drill:	PLUGGED BY APPROVED METHOD	UTM Northing:	3085805.0117
Well Depth:	11.0	Point X:	-82.7044099161612
Well Casing:	2.0	Point Y:	27.8865734849632
Casing to:	11.0	Latitude:	27 53 11.66
Static Water:	0.0	Longitude:	82 42 15.88
Contractor:	CUSTOM DRILLING SERVICES, INC.		
Site Name:	592993 - 4		
Owner Name:	Terminix Int. Co., L. P.		
WCP Sites:	http://www38.swfwmd.state.fl.us/Support/WCP/WcpDetail.aspx?permit=592993		
Well Use:	PLUGGED		
Well Located:			
Well Located 1:	12700 AUTOMOBILE RD		
Well Located 2:			

Map Key	Direction	Distance (mi)	Distance (ft)	Elevation (ft)	DB
489	SE	0.85	4,493.79	14.19	WATER WELLS

Site ID:	541568	Section ID:	9.0
Well Constr Permit:	705503	Range ID:	16.0
WCP Status:	6	SPFWE:	428619.87668842
Well No:	4	SPFWN:	1292121.37183276
License No:	7174	GIS Update:	16-Mar-2010
Permit Issued:	09-Aug-2004	Last Update:	13-Jan-2007
Data Collect Site:	NO	Township I:	30.0
Water Use Permit:	NO	UTM Easting:	332228.9504
Well Drill:	HYDRAULIC PUNCH	UTM Northing:	3085805.0117
Well Depth:	25.0	Point X:	-82.7044099161612
Well Casing:	1.0	Point Y:	27.8865734849632
Casing to:	10.0	Latitude:	27 53 11.66
Static Water:	3.0	Longitude:	82 42 15.88
Contractor:	Boggs Environmental Serv. & Tech		
Site Name:	705503 - 4		
Owner Name:	Rubin Auto Ldt		
WCP Sites:	http://www38.swfwmd.state.fl.us/Support/WCP/WcpDetail.aspx?permit=705503		
Well Use:	MONITOR		
Well Located:			
Well Located 1:	12880-P Automobile Blvd.		

Well Located 2:

Map Key	Direction	Distance (mi)	Distance (ft)	Elevation (ft)	DB
489	SE	0.85	4,493.79	14.19	WATER WELLS

Site ID:	541565	Section ID:	9.0
Well Constr Permit:	705503	Range ID:	16.0
WCP Status:	6	SPFWE:	428619.87668842
Well No:	1	SPFWN:	1292121.37183276
License No:	7174	GIS Update:	16-Mar-2010
Permit Issued:	09-Aug-2004	Last Update:	13-Jan-2007
Data Collect Site:	NO	Township I:	30.0
Water Use Permit:	NO	UTM Easting:	332228.9504
Well Drill:	HYDRAULIC PUNCH	UTM Northing:	3085805.0117
Well Depth:	25.0	Point X:	-82.7044099161612
Well Casing:	1.0	Point Y:	27.8865734849632
Casing to:	10.0	Latitude:	27 53 11.66
Static Water:	3.0	Longitude:	82 42 15.88
Contractor:	Boggs Environmental Serv. & Tech		
Site Name:	705503 - 1		
Owner Name:	Rubin Auto Ldt		
WCP Sites:	http://www38.swfwmd.state.fl.us/Support/WCP/WcpDetail.aspx?permit=705503		
Well Use:	MONITOR		
Well Located:			
Well Located 1:	12880-P Automobile Blvd.		
Well Located 2:			

Map Key	Direction	Distance (mi)	Distance (ft)	Elevation (ft)	DB
489	SE	0.85	4,493.79	14.19	WATER WELLS

Site ID:	376018	Section ID:	9.0
Well Constr Permit:	592991	Range ID:	16.0
WCP Status:	6	SPFWE:	428619.87668842
Well No:	3	SPFWN:	1292121.37183276
License No:	9179	GIS Update:	16-Mar-2010
Permit Issued:	23-May-1997	Last Update:	13-Jan-2007
Data Collect Site:	NO	Township I:	30.0
Water Use Permit:	NO	UTM Easting:	332228.9504
Well Drill:	PLUGGED BY APPROVED METHOD	UTM Northing:	3085805.0117
Well Depth:	5.0	Point X:	-82.7044099161612
Well Casing:	2.0	Point Y:	27.8865734849632
Casing to:	5.0	Latitude:	27 53 11.66
Static Water:	0.0	Longitude:	82 42 15.88
Contractor:	CUSTOM DRILLING SERVICES, INC.		
Site Name:	592991 - 3		

Wells and Additional Sources Detail Report

Owner Name:	Terminix Int. Co., L. P.
WCP Sites:	http://www38.swfwmd.state.fl.us/Support/WCP/WcpDetail.aspx?permit=592991
Well Use:	PLUGGED
Well Located:	
Well Located 1:	12700 AUTOMOBILE RD
Well Located 2:	

Map Key	Direction	Distance (mi)	Distance (ft)	Elevation (ft)	DB
489	SE	0.85	4,493.79	14.19	WATER WELLS

Site ID:	338223	Section ID:	9.0
Well Constr Permit:	566250	Range ID:	16.0
WCP Status:	6	SPFWE:	428619.87668842
Well No:	1	SPFWN:	1292121.37183276
License No:	2633	GIS Update:	16-Mar-2010
Permit Issued:	18-Apr-1995	Last Update:	13-Jan-2007
Data Collect Site:	NO	Township I:	30.0
Water Use Permit:	NO	UTM Easting:	332228.9504
Well Drill:	HAND DRIVER (WELL POINT, SAND POINT)	UTM Northing:	3085805.0117
Well Depth:	11.0	Point X:	-82.7044099161612
Well Casing:	2.0	Point Y:	27.8865734849632
Casing to:	2.5	Latitude:	27 53 11.66
Static Water:	0.0	Longitude:	82 42 15.88
Contractor:	ENVIRONMENTAL CONSULTING		
Site Name:	566250 - 1		
Owner Name:	Terminex International		
WCP Sites:	http://www38.swfwmd.state.fl.us/Support/WCP/WcpDetail.aspx?permit=566250		
Well Use:	MONITOR		
Well Located:			
Well Located 1:	12700 AUTOMOBILE ROAD		
Well Located 2:			

Map Key	Direction	Distance (mi)	Distance (ft)	Elevation (ft)	DB
489	SE	0.85	4,493.79	14.19	WATER WELLS

Site ID:	337712	Section ID:	9.0
Well Constr Permit:	565909	Range ID:	16.0
WCP Status:	6	SPFWE:	428619.87668842
Well No:	2	SPFWN:	1292121.37183276
License No:	9046	GIS Update:	16-Mar-2010
Permit Issued:	10-Apr-1995	Last Update:	13-Jan-2007
Data Collect Site:	NO	Township I:	30.0
Water Use Permit:	NO	UTM Easting:	332228.9504
Well Drill:	JETTED	UTM Northing:	3085805.0117
Well Depth:	22.0	Point X:	-82.7044099161612

Well Casing:	1.25	Point Y:	27.8865734849632
Casing to:	16.0	Latitude:	27 53 11.66
Static Water:	12.0	Longitude:	82 42 15.88
Contractor:	HILTON'S WELLS		
Site Name:	565909 - 2		
Owner Name:	Lawrence Dubuque		
WCP Sites:	http://www38.swfwmd.state.fl.us/Support/WCP/WcpDetail.aspx?permit=565909		
Well Use:	IRRIGATION		
Well Located:			
Well Located 1:	12965 116TH ST NORTH		
Well Located 2:			

Map Key	Direction	Distance (mi)	Distance (ft)	Elevation (ft)	DB
489	SE	0.85	4,493.79	14.19	WATER WELLS

Site ID:	376027	Section ID:	9.0
Well Constr Permit:	592993	Range ID:	16.0
WCP Status:	6	SPFWE:	428619.87668842
Well No:	1	SPFWN:	1292121.37183276
License No:	9179	GIS Update:	16-Mar-2010
Permit Issued:	23-May-1997	Last Update:	13-Jan-2007
Data Collect Site:	NO	Township I:	30.0
Water Use Permit:	NO	UTM Easting:	332228.9504
Well Drill:	PLUGGED BY APPROVED METHOD	UTM Northing:	3085805.0117
Well Depth:	11.0	Point X:	-82.7044099161612
Well Casing:	2.0	Point Y:	27.8865734849632
Casing to:	11.0	Latitude:	27 53 11.66
Static Water:	0.0	Longitude:	82 42 15.88
Contractor:	CUSTOM DRILLING SERVICES, INC.		
Site Name:	592993 - 1		
Owner Name:	Terminix Int. Co., L. P.		
WCP Sites:	http://www38.swfwmd.state.fl.us/Support/WCP/WcpDetail.aspx?permit=592993		
Well Use:	PLUGGED		
Well Located:			
Well Located 1:	12700 AUTOMOBILE RD		
Well Located 2:			

Map Key	Direction	Distance (mi)	Distance (ft)	Elevation (ft)	DB
489	SE	0.85	4,493.79	14.19	WATER WELLS

Site ID:	585361	Section ID:	9.0
Well Constr Permit:	740368	Range ID:	16.0
WCP Status:	6	SPFWE:	428619.87668842
Well No:	1	SPFWN:	1292121.37183276
License No:	9224	GIS Update:	16-Mar-2010

Permit Issued:	12-May-2006	Last Update:	13-Jan-2007
Data Collect Site:	NO	Township I:	30.0
Water Use Permit:	NO	UTM Easting:	332228.9504
Well Drill:	AUGER	UTM Northing:	3085805.0117
Well Depth:	15.0	Point X:	-82.7044099161612
Well Casing:	2.0	Point Y:	27.8865734849632
Casing to:	5.0	Latitude:	27 53 11.66
Static Water:	0.0	Longitude:	82 42 15.88
Contractor:	HSA ENGINEERS & SCIENTISTS		
Site Name:	740368 - 1		
Owner Name:	Interstate Brands		
WCP Sites:	http://www38.swfwmd.state.fl.us/Support/WCP/WcpDetail.aspx?permit=740368		
Well Use:	MONITOR		
Well Located:			
Well Located 1:	12880 49TH ST		
Well Located 2:			

Map Key	Direction	Distance (mi)	Distance (ft)	Elevation (ft)	DB
489	SE	0.85	4,493.79	14.19	WATER WELLS

Site ID:	417272	Section ID:	9.0
Well Constr Permit:	624392	Range ID:	16.0
WCP Status:	6	SPFWE:	428619.87668842
Well No:	1	SPFWN:	1292121.37183276
License No:	2805	GIS Update:	16-Mar-2010
Permit Issued:	13-Aug-1999	Last Update:	13-Jan-2007
Data Collect Site:	NO	Township I:	30.0
Water Use Permit:	NO	UTM Easting:	332228.9504
Well Drill:	ROTARY	UTM Northing:	3085805.0117
Well Depth:	240.0	Point X:	-82.7044099161612
Well Casing:	5.0	Point Y:	27.8865734849632
Casing to:	73.0	Latitude:	27 53 11.66
Static Water:	8.0	Longitude:	82 42 15.88
Contractor:	DIVERSIFIED DRILLING CORP.		
Site Name:	624392 - 1		
Owner Name:	Highwoods Properties		
WCP Sites:	http://www38.swfwmd.state.fl.us/Support/WCP/WcpDetail.aspx?permit=624392		
Well Use:	IRRIGATION		
Well Located:			
Well Located 1:	4902 CREEKSIDE DR		
Well Located 2:			

Map Key	Direction	Distance (mi)	Distance (ft)	Elevation (ft)	DB
489	SE	0.85	4,493.79	14.19	WATER WELLS

Site ID:	328764	Section ID:	9.0

Wells and Additional Sources Detail Report

Well Constr Permit:	560872	Range ID:	16.0
WCP Status:	6	SPFWE:	428619.87668842
Well No:	1	SPFWN:	1292121.37183276
License No:	9099	GIS Update:	16-Mar-2010
Permit Issued:	02-Dec-1994	Last Update:	13-Jan-2007
Data Collect Site:	NO	Township I:	30.0
Water Use Permit:	NO	UTM Easting:	332228.9504
Well Drill:	PLUGGED BY APPROVED METHOD	UTM Northing:	3085805.0117
Well Depth:	11.5	Point X:	-82.7044099161612
Well Casing:	2.0	Point Y:	27.8865734849632
Casing to:	11.5	Latitude:	27 53 11.66
Static Water:	0.0	Longitude:	82 42 15.88
Contractor:	RENEGADE ENVIRONMENTAL SERVICE		
Site Name:	560872 - 1		
Owner Name:	Arab Termite Pest Control		
WCP Sites:	http://www38.swfwmd.state.fl.us/Support/WCP/WcpDetail.aspx?permit=560872		
Well Use:	PLUGGED		
Well Located:			
Well Located 1:	12700 AUTOMOBILE BLVD		
Well Located 2:			

Map Key	Direction	Distance (mi)	Distance (ft)	Elevation (ft)	DB
489	SE	0.85	4,493.79	14.19	WATER WELLS

Site ID:	376022	Section ID:	9.0
Well Constr Permit:	592992	Range ID:	16.0
WCP Status:	6	SPFWE:	428619.87668842
Well No:	4	SPFWN:	1292121.37183276
License No:	9179	GIS Update:	16-Mar-2010
Permit Issued:	23-May-1997	Last Update:	13-Jan-2007
Data Collect Site:	NO	Township I:	30.0
Water Use Permit:	NO	UTM Easting:	332228.9504
Well Drill:	PLUGGED BY APPROVED METHOD	UTM Northing:	3085805.0117
Well Depth:	11.0	Point X:	-82.7044099161612
Well Casing:	2.0	Point Y:	27.8865734849632
Casing to:	11.0	Latitude:	27 53 11.66
Static Water:	0.0	Longitude:	82 42 15.88
Contractor:	CUSTOM DRILLING SERVICES, INC.		
Site Name:	592992 - 4		
Owner Name:	Terminix Int. Co., L. P.		
WCP Sites:	http://www38.swfwmd.state.fl.us/Support/WCP/WcpDetail.aspx?permit=592992		
Well Use:	PLUGGED		
Well Located:			
Well Located 1:	12700 AUTOMOBILE RD		
Well Located 2:			

Map Key	Direction	Distance (mi)	Distance (ft)	Elevation (ft)	DB
489	SE	0.85	4,493.79	14.19	WATER WELLS

Site ID:	376028	Section ID:	9.0
Well Constr Permit:	592993	Range ID:	16.0
WCP Status:	6	SPFWE:	428619.87668842
Well No:	2	SPFWN:	1292121.37183276
License No:	9179	GIS Update:	16-Mar-2010
Permit Issued:	23-May-1997	Last Update:	13-Jan-2007
Data Collect Site:	NO	Township I:	30.0
Water Use Permit:	NO	UTM Easting:	332228.9504
Well Drill:	PLUGGED BY APPROVED METHOD	UTM Northing:	3085805.0117
Well Depth:	11.0	Point X:	-82.7044099161612
Well Casing:	2.0	Point Y:	27.8865734849632
Casing to:	11.0	Latitude:	27 53 11.66
Static Water:	0.0	Longitude:	82 42 15.88
Contractor:	CUSTOM DRILLING SERVICES, INC.		
Site Name:	592993 - 2		
Owner Name:	Terminix Int. Co., L. P.		
WCP Sites:	http://www38.swfwmd.state.fl.us/Support/WCP/WcpDetail.aspx?permit=592993		
Well Use:	PLUGGED		
Well Located:			
Well Located 1:	12700 AUTOMOBILE RD		
Well Located 2:			

Map Key	Direction	Distance (mi)	Distance (ft)	Elevation (ft)	DB
489	SE	0.85	4,493.79	14.19	WATER WELLS

Site ID:	541567	Section ID:	9.0
Well Constr Permit:	705503	Range ID:	16.0
WCP Status:	6	SPFWE:	428619.87668842
Well No:	3	SPFWN:	1292121.37183276
License No:	7174	GIS Update:	16-Mar-2010
Permit Issued:	09-Aug-2004	Last Update:	13-Jan-2007
Data Collect Site:	NO	Township I:	30.0
Water Use Permit:	NO	UTM Easting:	332228.9504
Well Drill:	HYDRAULIC PUNCH	UTM Northing:	3085805.0117
Well Depth:	25.0	Point X:	-82.7044099161612
Well Casing:	1.0	Point Y:	27.8865734849632
Casing to:	10.0	Latitude:	27 53 11.66
Static Water:	3.0	Longitude:	82 42 15.88
Contractor:	Boggs Environmental Serv. & Tech		
Site Name:	705503 - 3		
Owner Name:	Rubin Auto Ldt		
WCP Sites:	http://www38.swfwmd.state.fl.us/Support/WCP/WcpDetail.aspx?permit=705503		

Well Use:	MONITOR
Well Located:	
Well Located 1:	12880-P Automobile Blvd.
Well Located 2:	

Map Key	Direction	Distance (mi)	Distance (ft)	Elevation (ft)	DB
489	SE	0.85	4,493.79	14.19	WATER WELLS

Site ID:	541573	Section ID:	9.0
Well Constr Permit:	705504	Range ID:	16.0
WCP Status:	6	SPFWE:	428619.87668842
Well No:	1	SPFWN:	1292121.37183276
License No:	7174	GIS Update:	16-Mar-2010
Permit Issued:	09-Aug-2004	Last Update:	13-Jan-2007
Data Collect Site:	NO	Township I:	30.0
Water Use Permit:	NO	UTM Easting:	332228.9504
Well Drill:	HYDRAULIC PUNCH	UTM Northing:	3085805.0117
Well Depth:	25.0	Point X:	-82.7044099161612
Well Casing:	1.0	Point Y:	27.8865734849632
Casing to:	10.0	Latitude:	27 53 11.66
Static Water:	3.0	Longitude:	82 42 15.88
Contractor:	Boggs Environmental Serv. & Tech		
Site Name:	705504 - 1		
Owner Name:	Rubin Auto Ldt		
WCP Sites:	http://www38.swfwmd.state.fl.us/Support/WCP/WcpDetail.aspx?permit=705504		
Well Use:	MONITOR		
Well Located:			
Well Located 1:	12880-P Automobile Blvd		
Well Located 2:			

Map Key	Direction	Distance (mi)	Distance (ft)	Elevation (ft)	DB
489	SE	0.85	4,493.79	14.19	WATER WELLS

Site ID:	541581	Section ID:	9.0
Well Constr Permit:	705504	Range ID:	16.0
WCP Status:	6	SPFWE:	428619.87668842
Well No:	5	SPFWN:	1292121.37183276
License No:	7174	GIS Update:	16-Mar-2010
Permit Issued:	09-Aug-2004	Last Update:	13-Jan-2007
Data Collect Site:	NO	Township I:	30.0
Water Use Permit:	NO	UTM Easting:	332228.9504
Well Drill:	HYDRAULIC PUNCH	UTM Northing:	3085805.0117
Well Depth:	25.0	Point X:	-82.7044099161612
Well Casing:	1.0	Point Y:	27.8865734849632
Casing to:	10.0	Latitude:	27 53 11.66
Static Water:	3.0	Longitude:	82 42 15.88

Wells and Additional Sources Detail Report

Contractor:	Boggs Environmental Serv. & Tech
Site Name:	705504 - 5
Owner Name:	Rubin Auto Ldt
WCP Sites:	http://www38.swfwmd.state.fl.us/Support/WCP/WcpDetail.aspx?permit=705504
Well Use:	MONITOR
Well Located:	
Well Located 1:	12880-P Automobile Blvd
Well Located 2:	

Map Key	Direction	Distance (mi)	Distance (ft)	Elevation (ft)	DB
489	SE	0.85	4,493.79	14.19	WATER WELLS

Site ID:	328765	Section ID:	9.0
Well Constr Permit:	560872	Range ID:	16.0
WCP Status:	6	SPFWE:	428619.87668842
Well No:	2	SPFWN:	1292121.37183276
License No:	9099	GIS Update:	16-Mar-2010
Permit Issued:	02-Dec-1994	Last Update:	13-Jan-2007
Data Collect Site:	NO	Township I:	30.0
Water Use Permit:	NO	UTM Easting:	332228.9504
Well Drill:	PLUGGED BY APPROVED METHOD	UTM Northing:	3085805.0117
Well Depth:	28.5	Point X:	-82.7044099161612
Well Casing:	2.0	Point Y:	27.8865734849632
Casing to:	28.5	Latitude:	27 53 11.66
Static Water:	0.0	Longitude:	82 42 15.88
Contractor:	RENEGADE ENVIRONMENTAL SERVICE		
Site Name:	560872 - 2		
Owner Name:	Arab Termite Pest Control		
WCP Sites:	http://www38.swfwmd.state.fl.us/Support/WCP/WcpDetail.aspx?permit=560872		
Well Use:	PLUGGED		
Well Located:			
Well Located 1:	12700 AUTOMOBILE BLVD		
Well Located 2:			

Map Key	Direction	Distance (mi)	Distance (ft)	Elevation (ft)	DB
489	SE	0.85	4,493.79	14.19	WATER WELLS

Site ID:	570626	Section ID:	9.0
Well Constr Permit:	730358	Range ID:	16.0
WCP Status:	6	SPFWE:	428619.87668842
Well No:	1	SPFWN:	1292121.37183276
License No:	2862	GIS Update:	16-Mar-2010
Permit Issued:	02-Dec-2005	Last Update:	13-Jan-2007
Data Collect Site:	NO	Township I:	30.0
Water Use Permit:	NO	UTM Easting:	332228.9504

Well Drill:	ROTARY	UTM Northing:	3085805.0117
Well Depth:	110.0	Point X:	-82.7044099161612
Well Casing:	4.0	Point Y:	27.8865734849632
Casing to:	93.0	Latitude:	27 53 11.66
Static Water:	3.0	Longitude:	82 42 15.88
Contractor:	JOHN WILLIAMS SPRINKLERS INC.		
Site Name:	730358 - 1		
Owner Name:	Signature Bank		
WCP Sites:	http://www38.swfwmd.state.fl.us/Support/WCP/WcpDetail.aspx?permit=730358		
Well Use:	IRRIGATION		
Well Located:			
Well Located 1:	49th St N Clearwater		
Well Located 2:			

Map Key	Direction	Distance (mi)	Distance (ft)	Elevation (ft)	DB
489	SE	0.85	4,493.79	14.19	WATER WELLS

Site ID:	376023	Section ID:	9.0
Well Constr Permit:	592992	Range ID:	16.0
WCP Status:	6	SPFWE:	428619.87668842
Well No:	5	SPFWN:	1292121.37183276
License No:	9179	GIS Update:	16-Mar-2010
Permit Issued:	23-May-1997	Last Update:	13-Jan-2007
Data Collect Site:	NO	Township I:	30.0
Water Use Permit:	NO	UTM Easting:	332228.9504
Well Drill:	PLUGGED BY APPROVED METHOD	UTM Northing:	3085805.0117
Well Depth:	11.0	Point X:	-82.7044099161612
Well Casing:	2.0	Point Y:	27.8865734849632
Casing to:	11.0	Latitude:	27 53 11.66
Static Water:	0.0	Longitude:	82 42 15.88
Contractor:	CUSTOM DRILLING SERVICES, INC.		
Site Name:	592992 - 5		
Owner Name:	Terminix Int. Co., L. P.		
WCP Sites:	http://www38.swfwmd.state.fl.us/Support/WCP/WcpDetail.aspx?permit=592992		
Well Use:	PLUGGED		
Well Located:			
Well Located 1:	12700 AUTOMOBILE RD		
Well Located 2:			

Map Key	Direction	Distance (mi)	Distance (ft)	Elevation (ft)	DB
489	SE	0.85	4,493.79	14.19	WATER WELLS

Site ID:	357973	Section ID:	9.0
Well Constr Permit:	579351	Range ID:	16.0
WCP Status:	6	SPFWE:	428619.87668842

Well No:	5	SPFWN:	1292121.37183276
License No:	2805	GIS Update:	16-Mar-2010
Permit Issued:	13-May-1996	Last Update:	13-Jan-2007
Data Collect Site:	NO	Township I:	30.0
Water Use Permit:	NO	UTM Easting:	332228.9504
Well Drill:	AUGER	UTM Northing:	3085805.0117
Well Depth:	40.5	Point X:	-82.7044099161612
Well Casing:	2.0	Point Y:	27.8865734849632
Casing to:	30.0	Latitude:	27 53 11.66
Static Water:	4.0	Longitude:	82 42 15.88
Contractor:	DIVERSIFIED DRILLING CORP.		
Site Name:	579351 - 5		
Owner Name:	Reliable Circuts System		
WCP Sites:	http://www38.swfwmd.state.fl.us/Support/WCP/WcpDetail.aspx?permit=579351		
Well Use:	MONITOR		
Well Located:			
Well Located 1:	12880-P AUTO BLVD		
Well Located 2:			

Map Key	Direction	Distance (mi)	Distance (ft)	Elevation (ft)	DB
489	SE	0.85	4,493.79	14.19	WATER WELLS

Site ID:	541579	Section ID:	9.0
Well Constr Permit:	705504	Range ID:	16.0
WCP Status:	6	SPFWE:	428619.87668842
Well No:	3	SPFWN:	1292121.37183276
License No:	7174	GIS Update:	16-Mar-2010
Permit Issued:	09-Aug-2004	Last Update:	13-Jan-2007
Data Collect Site:	NO	Township I:	30.0
Water Use Permit:	NO	UTM Easting:	332228.9504
Well Drill:	HYDRAULIC PUNCH	UTM Northing:	3085805.0117
Well Depth:	25.0	Point X:	-82.7044099161612
Well Casing:	1.0	Point Y:	27.8865734849632
Casing to:	10.0	Latitude:	27 53 11.66
Static Water:	3.0	Longitude:	82 42 15.88
Contractor:	Boggs Environmental Serv. & Tech		
Site Name:	705504 - 3		
Owner Name:	Rubin Auto Ldt		
WCP Sites:	http://www38.swfwmd.state.fl.us/Support/WCP/WcpDetail.aspx?permit=705504		
Well Use:	MONITOR		
Well Located:			
Well Located 1:	12880-P Automobile Blvd		
Well Located 2:			

Map Key	Direction	Distance (mi)	Distance (ft)	Elevation (ft)	DB
489	SE	0.85	4,493.79	14.19	WATER WELLS

Site ID:	376024	Section ID:	9.0
Well Constr Permit:	592992	Range ID:	16.0
WCP Status:	6	SPFWE:	428619.87668842
Well No:	6	SPFWN:	1292121.37183276
License No:	9179	GIS Update:	16-Mar-2010
Permit Issued:	23-May-1997	Last Update:	13-Jan-2007
Data Collect Site:	NO	Township I:	30.0
Water Use Permit:	NO	UTM Easting:	332228.9504
Well Drill:	PLUGGED BY APPROVED METHOD	UTM Northing:	3085805.0117
Well Depth:	11.0	Point X:	-82.7044099161612
Well Casing:	2.0	Point Y:	27.8865734849632
Casing to:	11.0	Latitude:	27 53 11.66
Static Water:	0.0	Longitude:	82 42 15.88
Contractor:	CUSTOM DRILLING SERVICES, INC.		
Site Name:	592992 - 6		
Owner Name:	Terminix Int. Co., L. P.		
WCP Sites:	http://www38.swfwmd.state.fl.us/Support/WCP/WcpDetail.aspx?permit=592992		
Well Use:	PLUGGED		
Well Located:			
Well Located 1:	12700 AUTOMOBILE RD		
Well Located 2:			

Map Key	Direction	Distance (mi)	Distance (ft)	Elevation (ft)	DB
489	SE	0.85	4,493.79	14.19	WATER WELLS

Site ID:	524771	Section ID:	9.0
Well Constr Permit:	695597	Range ID:	16.0
WCP Status:	6	SPFWE:	428619.87668842
Well No:	8	SPFWN:	1292121.37183276
License No:	9046	GIS Update:	16-Mar-2010
Permit Issued:	03-Feb-2004	Last Update:	13-Jan-2007
Data Collect Site:	NO	Township I:	30.0
Water Use Permit:	NO	UTM Easting:	332228.9504
Well Drill:	JETTED	UTM Northing:	3085805.0117
Well Depth:	21.0	Point X:	-82.7044099161612
Well Casing:	1.25	Point Y:	27.8865734849632
Casing to:	17.0	Latitude:	27 53 11.66
Static Water:	0.0	Longitude:	82 42 15.88
Contractor:	HILTON'S WELLS		
Site Name:	695597 - 8		
Owner Name:	Charles Masterson		
WCP Sites:	http://www38.swfwmd.state.fl.us/Support/WCP/WcpDetail.aspx?permit=695597		
Well Use:	IRRIGATION		
Well Located:			
Well Located 1:	5063 28 AVE NO		

Well Located 2:

Map Key	Direction	Distance (mi)	Distance (ft)	Elevation (ft)	DB
489	SE	0.85	4,493.79	14.19	WATER WELLS

Site ID:	338228	Section ID:	9.0
Well Constr Permit:	566250	Range ID:	16.0
WCP Status:	6	SPFWE:	428619.87668842
Well No:	6	SPFWN:	1292121.37183276
License No:	2633	GIS Update:	16-Mar-2010
Permit Issued:	18-Apr-1995	Last Update:	13-Jan-2007
Data Collect Site:	NO	Township I:	30.0
Water Use Permit:	NO	UTM Easting:	332228.9504
Well Drill:	AUGER	UTM Northing:	3085805.0117
Well Depth:	11.5	Point X:	-82.7044099161612
Well Casing:	2.0	Point Y:	27.8865734849632
Casing to:	2.5	Latitude:	27 53 11.66
Static Water:	0.0	Longitude:	82 42 15.88
Contractor:	ENVIRONMENTAL CONSULTING		
Site Name:	566250 - 6		
Owner Name:	Terminex International		
WCP Sites:	http://www38.swfwmd.state.fl.us/Support/WCP/WcpDetail.aspx?permit=566250		
Well Use:	MONITOR		
Well Located:			
Well Located 1:	12700 AUTOMOBILE ROAD		
Well Located 2:			

Map Key	Direction	Distance (mi)	Distance (ft)	Elevation (ft)	DB
489	SE	0.85	4,493.79	14.19	WATER WELLS

Site ID:	541580	Section ID:	9.0
Well Constr Permit:	705504	Range ID:	16.0
WCP Status:	6	SPFWE:	428619.87668842
Well No:	4	SPFWN:	1292121.37183276
License No:	7174	GIS Update:	16-Mar-2010
Permit Issued:	09-Aug-2004	Last Update:	13-Jan-2007
Data Collect Site:	NO	Township I:	30.0
Water Use Permit:	NO	UTM Easting:	332228.9504
Well Drill:	HYDRAULIC PUNCH	UTM Northing:	3085805.0117
Well Depth:	25.0	Point X:	-82.7044099161612
Well Casing:	1.0	Point Y:	27.8865734849632
Casing to:	10.0	Latitude:	27 53 11.66
Static Water:	3.0	Longitude:	82 42 15.88
Contractor:	Boggs Environmental Serv. & Tech		
Site Name:	705504 - 4		
Owner Name:	Rubin Auto Ldt		

WCP Sites:	http://www38.swfwmd.state.fl.us/Support/WCP/WcpDetail.aspx?permit=705504
Well Use:	MONITOR
Well Located:	
Well Located 1:	12880-P Automobile Blvd
Well Located 2:	

Map Key	Direction	Distance (mi)	Distance (ft)	Elevation (ft)	DB
489	SE	0.85	4,493.79	14.19	WATER WELLS

Site ID:	488866	Section ID:	9.0
Well Constr Permit:	674119	Range ID:	16.0
WCP Status:	6	SPFWE:	428619.87668842
Well No:	1	SPFWN:	1292121.37183276
License No:	9046	GIS Update:	16-Mar-2010
Permit Issued:	22-Aug-2002	Last Update:	13-Jan-2007
Data Collect Site:	NO	Township I:	30.0
Water Use Permit:	NO	UTM Easting:	332228.9504
Well Drill:	JETTED	UTM Northing:	3085805.0117
Well Depth:	22.0	Point X:	-82.7044099161612
Well Casing:	1.25	Point Y:	27.8865734849632
Casing to:	18.0	Latitude:	27 53 11.66
Static Water:	9.0	Longitude:	82 42 15.88
Contractor:	HILTON'S WELLS		
Site Name:	674119 - 1		
Owner Name:	Marth Shoro		
WCP Sites:	http://www38.swfwmd.state.fl.us/Support/WCP/WcpDetail.aspx?permit=674119		
Well Use:	IRRIGATION		
Well Located:			
Well Located 1:	2218 46TH ST SO		
Well Located 2:			

Map Key	Direction	Distance (mi)	Distance (ft)	Elevation (ft)	DB
489	SE	0.85	4,493.79	14.19	WATER WELLS

Site ID:	376031	Section ID:	9.0
Well Constr Permit:	592993	Range ID:	16.0
WCP Status:	6	SPFWE:	428619.87668842
Well No:	5	SPFWN:	1292121.37183276
License No:	9179	GIS Update:	16-Mar-2010
Permit Issued:	23-May-1997	Last Update:	13-Jan-2007
Data Collect Site:	NO	Township I:	30.0
Water Use Permit:	NO	UTM Easting:	332228.9504
Well Drill:	PLUGGED BY APPROVED METHOD	UTM Northing:	3085805.0117
Well Depth:	11.0	Point X:	-82.7044099161612
Well Casing:	2.0	Point Y:	27.8865734849632

Casing to:	11.0	Latitude:	27 53 11.66
Static Water:	0.0	Longitude:	82 42 15.88
Contractor:	CUSTOM DRILLING SERVICES, INC.		
Site Name:	592993 - 5		
Owner Name:	Terminix Int. Co., L. P.		
WCP Sites:	http://www38.swfwmd.state.fl.us/Support/WCP/WcpDetail.aspx?permit=592993		
Well Use:	PLUGGED		
Well Located:			
Well Located 1:	12700 AUTOMOBILE RD		
Well Located 2:			

Map Key	Direction	Distance (mi)	Distance (ft)	Elevation (ft)	DB
489	SE	0.85	4,493.79	14.19	WATER WELLS

Site ID:	524764	Section ID:	9.0
Well Constr Permit:	695597	Range ID:	16.0
WCP Status:	6	SPFWE:	428619.87668842
Well No:	1	SPFWN:	1292121.37183276
License No:	9046	GIS Update:	16-Mar-2010
Permit Issued:	03-Feb-2004	Last Update:	13-Jan-2007
Data Collect Site:	NO	Township I:	30.0
Water Use Permit:	NO	UTM Easting:	332228.9504
Well Drill:	JETTED	UTM Northing:	3085805.0117
Well Depth:	21.0	Point X:	-82.7044099161612
Well Casing:	1.25	Point Y:	27.8865734849632
Casing to:	17.0	Latitude:	27 53 11.66
Static Water:	0.0	Longitude:	82 42 15.88
Contractor:	HILTON'S WELLS		
Site Name:	695597 - 1		
Owner Name:	Charles Masterson		
WCP Sites:	http://www38.swfwmd.state.fl.us/Support/WCP/WcpDetail.aspx?permit=695597		
Well Use:	IRRIGATION		
Well Located:			
Well Located 1:	5063 28 AVE NO		
Well Located 2:			

Map Key	Direction	Distance (mi)	Distance (ft)	Elevation (ft)	DB
489	SE	0.85	4,493.79	14.19	WATER WELLS

Site ID:	489635	Section ID:	9.0
Well Constr Permit:	674497	Range ID:	16.0
WCP Status:	6	SPFWE:	428619.87668842
Well No:	1	SPFWN:	1292121.37183276
License No:	2263	GIS Update:	16-Mar-2010
Permit Issued:	03-Sep-2002	Last Update:	13-Jan-2007
Data Collect Site:	NO	Township I:	30.0

Water Use Permit:	NO	UTM Easting:	332228.9504
Well Drill:	COMBINATION (TWO OR MORE METHODS)	UTM Northing:	3085805.0117
Well Depth:	115.0	Point X:	-82.7044099161612
Well Casing:	4.0	Point Y:	27.8865734849632
Casing to:	63.0	Latitude:	27 53 11.66
Static Water:	11.0	Longitude:	82 42 15.88
Contractor:	SPRING HILL WELL DRILLING		
Site Name:	674497 - 1		
Owner Name:	Amerada Hess Corp.		
WCP Sites:	http://www38.swfwmd.state.fl.us/Support/WCP/WcpDetail.aspx?permit=674497		
Well Use:	IRRIGATION		
Well Located:			
Well Located 1:	12550 49TH ST		
Well Located 2:			

Map Key	Direction	Distance (mi)	Distance (ft)	Elevation (ft)	DB
489	SE	0.85	4,493.79	14.19	WATER WELLS

Site ID:	376016	Section ID:	9.0
Well Constr Permit:	592991	Range ID:	16.0
WCP Status:	6	SPFWE:	428619.87668842
Well No:	1	SPFWN:	1292121.37183276
License No:	9179	GIS Update:	16-Mar-2010
Permit Issued:	23-May-1997	Last Update:	13-Jan-2007
Data Collect Site:	NO	Township I:	30.0
Water Use Permit:	NO	UTM Easting:	332228.9504
Well Drill:	PLUGGED BY APPROVED METHOD	UTM Northing:	3085805.0117
Well Depth:	5.0	Point X:	-82.7044099161612
Well Casing:	2.0	Point Y:	27.8865734849632
Casing to:	5.0	Latitude:	27 53 11.66
Static Water:	0.0	Longitude:	82 42 15.88
Contractor:	CUSTOM DRILLING SERVICES, INC.		
Site Name:	592991 - 1		
Owner Name:	Terminix Int. Co., L. P.		
WCP Sites:	http://www38.swfwmd.state.fl.us/Support/WCP/WcpDetail.aspx?permit=592991		
Well Use:	PLUGGED		
Well Located:			
Well Located 1:	12700 AUTOMOBILE RD		
Well Located 2:			

Map Key	Direction	Distance (mi)	Distance (ft)	Elevation (ft)	DB
489	SE	0.85	4,493.79	14.19	WATER WELLS

Site ID:	376824	Section ID:	9.0
Well Constr Permit:	593619	Range ID:	16.0

WCP Status:	6	SPFWE:	428619.87668842
Well No:	1	SPFWN:	1292121.37183276
License No:	9179	GIS Update:	16-Mar-2010
Permit Issued:	10-Jun-1997	Last Update:	13-Jan-2007
Data Collect Site:	NO	Township I:	30.0
Water Use Permit:	NO	UTM Easting:	332228.9504
Well Drill:	PLUGGED BY APPROVED METHOD	UTM Northing:	3085805.0117
Well Depth:	28.0	Point X:	-82.7044099161612
Well Casing:	2.0	Point Y:	27.8865734849632
Casing to:	28.0	Latitude:	27 53 11.66
Static Water:	0.0	Longitude:	82 42 15.88
Contractor:	CUSTOM DRILLING SERVICES, INC.		
Site Name:	593619 - 1		
Owner Name:	Terminix Int. Co., L. P.		
WCP Sites:	http://www38.swfwmd.state.fl.us/Support/WCP/WcpDetail.aspx?permit=593619		
Well Use:	PLUGGED		
Well Located:			
Well Located 1:	12700 AUTOMOBILE RD		
Well Located 2:			

Map Key	Direction	Distance (mi)	Distance (ft)	Elevation (ft)	DB
489	SE	0.85	4,493.79	14.19	WATER WELLS

Site ID:	337714	Section ID:	9.0
Well Constr Permit:	565909	Range ID:	16.0
WCP Status:	6	SPFWE:	428619.87668842
Well No:	4	SPFWN:	1292121.37183276
License No:	9046	GIS Update:	16-Mar-2010
Permit Issued:	10-Apr-1995	Last Update:	13-Jan-2007
Data Collect Site:	NO	Township I:	30.0
Water Use Permit:	NO	UTM Easting:	332228.9504
Well Drill:	JETTED	UTM Northing:	3085805.0117
Well Depth:	22.0	Point X:	-82.7044099161612
Well Casing:	1.25	Point Y:	27.8865734849632
Casing to:	16.0	Latitude:	27 53 11.66
Static Water:	12.0	Longitude:	82 42 15.88
Contractor:	HILTON'S WELLS		
Site Name:	565909 - 4		
Owner Name:	Lawrence Dubuque		
WCP Sites:	http://www38.swfwmd.state.fl.us/Support/WCP/WcpDetail.aspx?permit=565909		
Well Use:	IRRIGATION		
Well Located:			
Well Located 1:	12965 116TH ST NORTH		
Well Located 2:			

Map Key	Direction	Distance (mi)	Distance (ft)	Elevation (ft)	DB

489	SE	0.85	4,493.79	14.19	WATER WELLS

Site ID:	338225	Section ID:	9.0
Well Constr Permit:	566250	Range ID:	16.0
WCP Status:	6	SPFWE:	428619.87668842
Well No:	3	SPFWN:	1292121.37183276
License No:	2633	GIS Update:	16-Mar-2010
Permit Issued:	18-Apr-1995	Last Update:	13-Jan-2007
Data Collect Site:	NO	Township I:	30.0
Water Use Permit:	NO	UTM Easting:	332228.9504
Well Drill:	AUGER	UTM Northing:	3085805.0117
Well Depth:	11.0	Point X:	-82.7044099161612
Well Casing:	2.0	Point Y:	27.8865734849632
Casing to:	2.0	Latitude:	27 53 11.66
Static Water:	0.0	Longitude:	82 42 15.88
Contractor:	ENVIRONMENTAL CONSULTING		
Site Name:	566250 - 3		
Owner Name:	Terminex International		
WCP Sites:	http://www38.swfwmd.state.fl.us/Support/WCP/WcpDetail.aspx?permit=566250		
Well Use:	MONITOR		
Well Located:			
Well Located 1:	12700 AUTOMOBILE ROAD		
Well Located 2:			

Map Key	Direction	Distance (mi)	Distance (ft)	Elevation (ft)	DB
489	SE	0.85	4,493.79	14.19	WATER WELLS

Site ID:	376032	Section ID:	9.0
Well Constr Permit:	592993	Range ID:	16.0
WCP Status:	6	SPFWE:	428619.87668842
Well No:	6	SPFWN:	1292121.37183276
License No:	9179	GIS Update:	16-Mar-2010
Permit Issued:	23-May-1997	Last Update:	13-Jan-2007
Data Collect Site:	NO	Township I:	30.0
Water Use Permit:	NO	UTM Easting:	332228.9504
Well Drill:	PLUGGED BY APPROVED METHOD	UTM Northing:	3085805.0117
Well Depth:	11.0	Point X:	-82.7044099161612
Well Casing:	2.0	Point Y:	27.8865734849632
Casing to:	11.0	Latitude:	27 53 11.66
Static Water:	0.0	Longitude:	82 42 15.88
Contractor:	CUSTOM DRILLING SERVICES, INC.		
Site Name:	592993 - 6		
Owner Name:	Terminix Int. Co., L. P.		
WCP Sites:	http://www38.swfwmd.state.fl.us/Support/WCP/WcpDetail.aspx?permit=592993		
Well Use:	PLUGGED		
Well Located:			

Wells and Additional Sources Detail Report

Well Located 1:	12700 AUTOMOBILE RD
Well Located 2:	

Map Key	Direction	Distance (mi)	Distance (ft)	Elevation (ft)	DB
489	SE	0.85	4,493.79	14.19	WATER WELLS

Site ID:	376029	Section ID:	9.0
Well Constr Permit:	592993	Range ID:	16.0
WCP Status:	6	SPFWE:	428619.87668842
Well No:	3	SPFWN:	1292121.37183276
License No:	9179	GIS Update:	16-Mar-2010
Permit Issued:	23-May-1997	Last Update:	13-Jan-2007
Data Collect Site:	NO	Township I:	30.0
Water Use Permit:	NO	UTM Easting:	332228.9504
Well Drill:	PLUGGED BY APPROVED METHOD	UTM Northing:	3085805.0117
Well Depth:	11.0	Point X:	-82.7044099161612
Well Casing:	2.0	Point Y:	27.8865734849632
Casing to:	11.0	Latitude:	27 53 11.66
Static Water:	0.0	Longitude:	82 42 15.88
Contractor:	CUSTOM DRILLING SERVICES, INC.		
Site Name:	592993 - 3		
Owner Name:	Terminix Int. Co., L. P.		
WCP Sites:	http://www38.swfwmd.state.fl.us/Support/WCP/WcpDetail.aspx?permit=592993		
Well Use:	PLUGGED		
Well Located:			
Well Located 1:	12700 AUTOMOBILE RD		
Well Located 2:			

Map Key	Direction	Distance (mi)	Distance (ft)	Elevation (ft)	DB
489	SE	0.85	4,493.79	14.19	WATER WELLS

Site ID:	541566	Section ID:	9.0
Well Constr Permit:	705503	Range ID:	16.0
WCP Status:	6	SPFWE:	428619.87668842
Well No:	2	SPFWN:	1292121.37183276
License No:	7174	GIS Update:	16-Mar-2010
Permit Issued:	09-Aug-2004	Last Update:	13-Jan-2007
Data Collect Site:	NO	Township I:	30.0
Water Use Permit:	NO	UTM Easting:	332228.9504
Well Drill:	HYDRAULIC PUNCH	UTM Northing:	3085805.0117
Well Depth:	25.0	Point X:	-82.7044099161612
Well Casing:	1.0	Point Y:	27.8865734849632
Casing to:	10.0	Latitude:	27 53 11.66
Static Water:	3.0	Longitude:	82 42 15.88
Contractor:	Boggs Environmental Serv. & Tech		

Wells and Additional Sources Detail Report

Site Name:	705503 - 2
Owner Name:	Rubin Auto Ldt
WCP Sites:	http://www38.swfwmd.state.fl.us/Support/WCP/WcpDetail.aspx?permit=705503
Well Use:	MONITOR
Well Located:	
Well Located 1:	12880-P Automobile Blvd.
Well Located 2:	

Map Key	Direction	Distance (mi)	Distance (ft)	Elevation (ft)	DB
489	SE	0.85	4,493.79	14.19	WATER WELLS

Site ID:	357972	Section ID:	9.0
Well Constr Permit:	579351	Range ID:	16.0
WCP Status:	6	SPFWE:	428619.87668842
Well No:	4	SPFWN:	1292121.37183276
License No:	2805	GIS Update:	16-Mar-2010
Permit Issued:	13-May-1996	Last Update:	13-Jan-2007
Data Collect Site:	NO	Township I:	30.0
Water Use Permit:	NO	UTM Easting:	332228.9504
Well Drill:	AUGER	UTM Northing:	3085805.0117
Well Depth:	40.5	Point X:	-82.7044099161612
Well Casing:	2.0	Point Y:	27.8865734849632
Casing to:	30.0	Latitude:	27 53 11.66
Static Water:	4.0	Longitude:	82 42 15.88
Contractor:	DIVERSIFIED DRILLING CORP.		
Site Name:	579351 - 4		
Owner Name:	Reliable Circuts System		
WCP Sites:	http://www38.swfwmd.state.fl.us/Support/WCP/WcpDetail.aspx?permit=579351		
Well Use:	MONITOR		
Well Located:			
Well Located 1:	12880-P AUTO BLVD		
Well Located 2:			

Map Key	Direction	Distance (mi)	Distance (ft)	Elevation (ft)	DB
489	SE	0.85	4,493.79	14.19	WATER WELLS

Site ID:	541574	Section ID:	9.0
Well Constr Permit:	705504	Range ID:	16.0
WCP Status:	6	SPFWE:	428619.87668842
Well No:	2	SPFWN:	1292121.37183276
License No:	7174	GIS Update:	16-Mar-2010
Permit Issued:	09-Aug-2004	Last Update:	13-Jan-2007
Data Collect Site:	NO	Township I:	30.0
Water Use Permit:	NO	UTM Easting:	332228.9504
Well Drill:	HYDRAULIC PUNCH	UTM Northing:	3085805.0117
Well Depth:	25.0	Point X:	-82.7044099161612

Well Casing:	1.0	Point Y:	27.8865734849632
Casing to:	10.0	Latitude:	27 53 11.66
Static Water:	3.0	Longitude:	82 42 15.88
Contractor:	Boggs Environmental Serv. & Tech		
Site Name:	705504 - 2		
Owner Name:	Rubin Auto Ldt		
WCP Sites:	http://www38.swfwmd.state.fl.us/Support/WCP/WcpDetail.aspx?permit=705504		
Well Use:	MONITOR		
Well Located:			
Well Located 1:	12880-P Automobile Blvd		
Well Located 2:			

Map Key	Direction	Distance (mi)	Distance (ft)	Elevation (ft)	DB
489	SE	0.85	4,493.79	14.19	WATER WELLS

Site ID:	376017	Section ID:	9.0
Well Constr Permit:	592991	Range ID:	16.0
WCP Status:	6	SPFWE:	428619.87668842
Well No:	2	SPFWN:	1292121.37183276
License No:	9179	GIS Update:	16-Mar-2010
Permit Issued:	23-May-1997	Last Update:	13-Jan-2007
Data Collect Site:	NO	Township I:	30.0
Water Use Permit:	NO	UTM Easting:	332228.9504
Well Drill:	PLUGGED BY APPROVED METHOD	UTM Northing:	3085805.0117
Well Depth:	5.0	Point X:	-82.7044099161612
Well Casing:	2.0	Point Y:	27.8865734849632
Casing to:	5.0	Latitude:	27 53 11.66
Static Water:	0.0	Longitude:	82 42 15.88
Contractor:	CUSTOM DRILLING SERVICES, INC.		
Site Name:	592991 - 2		
Owner Name:	Terminix Int. Co., L. P.		
WCP Sites:	http://www38.swfwmd.state.fl.us/Support/WCP/WcpDetail.aspx?permit=592991		
Well Use:	PLUGGED		
Well Located:			
Well Located 1:	12700 AUTOMOBILE RD		
Well Located 2:			

Map Key	Direction	Distance (mi)	Distance (ft)	Elevation (ft)	DB
489	SE	0.85	4,493.79	14.19	WATER WELLS

Site ID:	357974	Section ID:	9.0
Well Constr Permit:	579351	Range ID:	16.0
WCP Status:	6	SPFWE:	428619.87668842
Well No:	6	SPFWN:	1292121.37183276
License No:	2805	GIS Update:	16-Mar-2010

Permit Issued:	13-May-1996	Last Update:	13-Jan-2007
Data Collect Site:	NO	Township I:	30.0
Water Use Permit:	NO	UTM Easting:	332228.9504
Well Drill:	AUGER	UTM Northing:	3085805.0117
Well Depth:	40.5	Point X:	-82.7044099161612
Well Casing:	2.0	Point Y:	27.8865734849632
Casing to:	30.0	Latitude:	27 53 11.66
Static Water:	4.0	Longitude:	82 42 15.88
Contractor:	DIVERSIFIED DRILLING CORP.		
Site Name:	579351 - 6		
Owner Name:	Reliable Circuts System		
WCP Sites:	http://www38.swfwmd.state.fl.us/Support/WCP/WcpDetail.aspx?permit=579351		
Well Use:	MONITOR		
Well Located:			
Well Located 1:	12880-P AUTO BLVD		
Well Located 2:			

Map Key	Direction	Distance (mi)	Distance (ft)	Elevation (ft)	DB
489	SE	0.85	4,493.79	14.19	WATER WELLS

Site ID:	318788	Section ID:	9.0
Well Constr Permit:	555263	Range ID:	16.0
WCP Status:	6	SPFWE:	428619.87537609
Well No:	3	SPFWN:	1292121.37248892
License No:	2862	GIS Update:	25-May-2005
Permit Issued:	14-Jul-1994	Last Update:	13-Jan-2007
Data Collect Site:	NO	Township I:	30.0
Water Use Permit:	NO	UTM Easting:	332228.95
Well Drill:	JETTED	UTM Northing:	3085805.012
Well Depth:	38.0	Point X:	-82.704409920241
Well Casing:	1.0	Point Y:	27.8865734876495
Casing to:	28.0	Latitude:	27 53 11.66
Static Water:	10.0	Longitude:	82 42 15.88
Contractor:	JOHN WILLIAMS SPRINKLERS INC.		
Site Name:	555263 - 3		
Owner Name:	David Orr		
WCP Sites:	http://www38.swfwmd.state.fl.us/Support/WCP/WcpDetail.aspx?permit=555263		
Well Use:	IRRIGATION		
Well Located:			
Well Located 1:	5694 31ST AVENUE		
Well Located 2:			

Map Key	Direction	Distance (mi)	Distance (ft)	Elevation (ft)	DB
489	SE	0.85	4,493.79	14.19	WATER WELLS

Site ID:	163116	Section ID:	9.0

Well Constr Permit:	426610	Range ID:	16.0
WCP Status:	6	SPFWE:	428619.87537609
Well No:	1	SPFWN:	1292121.37248892
License No:	2252	GIS Update:	25-May-2005
Permit Issued:	13-Jan-1987	Last Update:	13-Jan-2007
Data Collect Site:	NO	Township I:	30.0
Water Use Permit:	NO	UTM Easting:	332228.95
Well Drill:	ROTARY	UTM Northing:	3085805.012
Well Depth:	10.0	Point X:	-82.704409920241
Well Casing:	2.0	Point Y:	27.8865734876495
Casing to:	2.0	Latitude:	27 53 11.66
Static Water:	5.0	Longitude:	82 42 15.88
Contractor:	PANHANDLE PUMP REPAIR & FILT		
Site Name:	426610 - 1		
Owner Name:	Mcmullen Oil Company Inc		
WCP Sites:	http://www38.swfwmd.state.fl.us/Support/WCP/WcpDetail.aspx?permit=426610		
Well Use:	MONITOR		
Well Located:			
Well Located 1:	11965 49TH ST N		
Well Located 2:			

Map Key	Direction	Distance (mi)	Distance (ft)	Elevation (ft)	DB
489	SE	0.85	4,493.79	14.19	WATER WELLS

Site ID:	485209	Section ID:	9.0
Well Constr Permit:	671874	Range ID:	16.0
WCP Status:	6	SPFWE:	428619.87537609
Well No:	1	SPFWN:	1292121.37248892
License No:	9288	GIS Update:	25-May-2005
Permit Issued:	01-Jul-2002	Last Update:	13-Jan-2007
Data Collect Site:	NO	Township I:	30.0
Water Use Permit:	NO	UTM Easting:	332228.95
Well Drill:	ROTARY	UTM Northing:	3085805.012
Well Depth:	160.0	Point X:	-82.704409920241
Well Casing:	4.0	Point Y:	27.8865734876495
Casing to:	120.0	Latitude:	27 53 11.66
Static Water:	6.0	Longitude:	82 42 15.88
Contractor:	CITRUS PARK WELL DRILLING INC		
Site Name:	671874 - 1		
Owner Name:	Calvary Catholic Cemetary		
WCP Sites:	http://www38.swfwmd.state.fl.us/Support/WCP/WcpDetail.aspx?permit=671874		
Well Use:	IRRIGATION		
Well Located:			
Well Located 1:	11801 US 19 NORTH		
Well Located 2:			

Map Key	Direction	Distance (mi)	Distance (ft)	Elevation (ft)	DB

489	SE	0.85	4,493.79	14.19	WATER WELLS

Site ID:	228445	Section ID:	9.0
Well Constr Permit:	491949	Range ID:	16.0
WCP Status:	6	SPFWE:	428619.87537609
Well No:	1	SPFWN:	1292121.37248892
License No:	1747	GIS Update:	25-May-2005
Permit Issued:	16-Jan-1990	Last Update:	13-Jan-2007
Data Collect Site:	NO	Township I:	30.0
Water Use Permit:	NO	UTM Easting:	332228.95
Well Drill:	AUGER	UTM Northing:	3085805.012
Well Depth:	12.0	Point X:	-82.704409920241
Well Casing:	2.0	Point Y:	27.8865734876495
Casing to:	2.0	Latitude:	27 53 11.66
Static Water:	3.0	Longitude:	82 42 15.88
Contractor:	GEOTECHNICAL ENTERPRISES, INC.		
Site Name:	491949 - 1		
Owner Name:	Urs Greiner Inc		
WCP Sites:	http://www38.swfwmd.state.fl.us/Support/WCP/WcpDetail.aspx?permit=491949		
Well Use:	MONITOR		
Well Located:			
Well Located 1:	PO BOX 31646-7650 COURTNEY CSWY		
Well Located 2:			

Map Key	Direction	Distance (mi)	Distance (ft)	Elevation (ft)	DB
489	SE	0.85	4,493.79	14.19	WATER WELLS

Site ID:	122328	Section ID:	9.0
Well Constr Permit:	385817	Range ID:	16.0
WCP Status:	6	SPFWE:	428619.87537609
Well No:	1	SPFWN:	1292121.37248892
License No:	1715	GIS Update:	25-May-2005
Permit Issued:	30-Sep-1983	Last Update:	13-Jan-2007
Data Collect Site:	NO	Township I:	30.0
Water Use Permit:	NO	UTM Easting:	332228.95
Well Drill:	ROTARY	UTM Northing:	3085805.012
Well Depth:	120.0	Point X:	-82.704409920241
Well Casing:	2.0	Point Y:	27.8865734876495
Casing to:	110.0	Latitude:	27 53 11.66
Static Water:	3.0	Longitude:	82 42 15.88
Contractor:	DAVIS DRILLING COMPANY INC.		
Site Name:	385817 - 1		
Owner Name:	Recourse Recovery Plant		
WCP Sites:	http://www38.swfwmd.state.fl.us/Support/WCP/WcpDetail.aspx?permit=385817		
Well Use:	MONITOR		

Wells and Additional Sources Detail Report

Well Located:
Well Located 1: 28TH STREET N & 118TH AVE N
Well Located 2:

Map Key	Direction	Distance (mi)	Distance (ft)	Elevation (ft)	DB
489	SE	0.85	4,493.79	14.19	WATER WELLS

Site ID:	163118	Section ID:	9.0
Well Constr Permit:	426612	Range ID:	16.0
WCP Status:	6	SPFWE:	428619.87537609
Well No:	1	SPFWN:	1292121.37248892
License No:	2252	GIS Update:	25-May-2005
Permit Issued:	13-Jan-1987	Last Update:	13-Jan-2007
Data Collect Site:	NO	Township I:	30.0
Water Use Permit:	NO	UTM Easting:	332228.95
Well Drill:	ROTARY	UTM Northing:	3085805.012
Well Depth:	10.0	Point X:	-82.704409920241
Well Casing:	2.0	Point Y:	27.8865734876495
Casing to:	2.0	Latitude:	27 53 11.66
Static Water:	5.0	Longitude:	82 42 15.88
Contractor:	PANHANDLE PUMP REPAIR & FILT		
Site Name:	426612 - 1		
Owner Name:	Mcmullen Oil Company Inc		
WCP Sites:	http://www38.swfwmd.state.fl.us/Support/WCP/WcpDetail.aspx?permit=426612		
Well Use:	MONITOR		
Well Located:			
Well Located 1:	11965 49TH ST N		
Well Located 2:			

Map Key	Direction	Distance (mi)	Distance (ft)	Elevation (ft)	DB
489	SE	0.85	4,493.79	14.19	WATER WELLS

Site ID:	319862	Section ID:	9.0
Well Constr Permit:	555860	Range ID:	16.0
WCP Status:	6	SPFWE:	428619.87537609
Well No:	5	SPFWN:	1292121.37248892
License No:	2633	GIS Update:	25-May-2005
Permit Issued:	29-Jul-1994	Last Update:	13-Jan-2007
Data Collect Site:	NO	Township I:	30.0
Water Use Permit:	NO	UTM Easting:	332228.95
Well Drill:	AUGER	UTM Northing:	3085805.012
Well Depth:	11.0	Point X:	-82.704409920241
Well Casing:	2.0	Point Y:	27.8865734876495
Casing to:	1.0	Latitude:	27 53 11.66
Static Water:	5.0	Longitude:	82 42 15.88
Contractor:	ENVIRONMENTAL CONSULTING		

Wells and Additional Sources Detail Report

Site Name:	555860 - 5
Owner Name:	Terminex International
WCP Sites:	http://www38.swfwmd.state.fl.us/Support/WCP/WcpDetail.aspx?permit=555860
Well Use:	MONITOR
Well Located:	
Well Located 1:	5009 ANDERSON AVENUE
Well Located 2:	

Map Key	Direction	Distance (mi)	Distance (ft)	Elevation (ft)	DB
489	SE	0.85	4,493.79	14.19	WATER WELLS

Site ID:	162090	Section ID:	9.0
Well Constr Permit:	425584	Range ID:	16.0
WCP Status:	6	SPFWE:	428619.87537609
Well No:	1	SPFWN:	1292121.37248892
License No:	2252	GIS Update:	25-May-2005
Permit Issued:	18-Dec-1986	Last Update:	13-Jan-2007
Data Collect Site:	NO	Township I:	30.0
Water Use Permit:	NO	UTM Easting:	332228.95
Well Drill:	ROTARY	UTM Northing:	3085805.012
Well Depth:	12.0	Point X:	-82.704409920241
Well Casing:	2.0	Point Y:	27.8865734876495
Casing to:	2.0	Latitude:	27 53 11.66
Static Water:	5.0	Longitude:	82 42 15.88
Contractor:	PANHANDLE PUMP REPAIR & FILT		
Site Name:	425584 - 1		
Owner Name:	Mcmullen Oil Company Inc		
WCP Sites:	http://www38.swfwmd.state.fl.us/Support/WCP/WcpDetail.aspx?permit=425584		
Well Use:	MONITOR		
Well Located:			
Well Located 1:	11965 49TH ST N		
Well Located 2:			

Map Key	Direction	Distance (mi)	Distance (ft)	Elevation (ft)	DB
489	SE	0.85	4,493.79	14.19	WATER WELLS

Site ID:	236903	Section ID:	9.0
Well Constr Permit:	500409	Range ID:	16.0
WCP Status:	6	SPFWE:	428619.87537609
Well No:	1	SPFWN:	1292121.37248892
License No:	9105	GIS Update:	12-Dec-2006
Permit Issued:	14-Jun-1990	Last Update:	13-Jan-2007
Data Collect Site:	NO	Township I:	30.0
Water Use Permit:	NO	UTM Easting:	332228.95
Well Drill:	ROTARY	UTM Northing:	3085805.012
Well Depth:	12.0	Point X:	-82.704409920241

Well Casing:	2.0	Point Y:	27.8865734876495
Casing to:	12.0	Latitude:	27 53 11.66
Static Water:	0.0	Longitude:	82 42 15.88
Contractor:	JOHN MAURER		
Site Name:	500409 - 1		
Owner Name:	Greiner, Inc.		
WCP Sites:	http://www38.swfwmd.state.fl.us/Support/WCP/WcpDetail.aspx?permit=500409		
Well Use:	PLUGGED		
Well Located:			
Well Located 1:	PO BOX 31646-7650 WEST COURTNEY		
Well Located 2:			

Map Key	Direction	Distance (mi)	Distance (ft)	Elevation (ft)	DB
489	SE	0.85	4,493.79	14.19	WATER WELLS

Site ID:	246603	Section ID:	9.0
Well Constr Permit:	510112	Range ID:	16.0
WCP Status:	6	SPFWE:	428619.87537609
Well No:	1	SPFWN:	1292121.37248892
License No:	2250	GIS Update:	25-May-2005
Permit Issued:	31-Jan-1991	Last Update:	13-Jan-2007
Data Collect Site:	NO	Township I:	30.0
Water Use Permit:	NO	UTM Easting:	332228.95
Well Drill:	AUGER	UTM Northing:	3085805.012
Well Depth:	16.0	Point X:	-82.704409920241
Well Casing:	4.0	Point Y:	27.8865734876495
Casing to:	2.0	Latitude:	27 53 11.66
Static Water:	0.0	Longitude:	82 42 15.88
Contractor:	MIXON GROUP INC		
Site Name:	510112 - 1		
Owner Name:	Ups		
WCP Sites:	http://www38.swfwmd.state.fl.us/Support/WCP/WcpDetail.aspx?permit=510112		
Well Use:	MONITOR		
Well Located:			
Well Located 1:	5721 126TH AVE N.		
Well Located 2:			

Map Key	Direction	Distance (mi)	Distance (ft)	Elevation (ft)	DB
489	SE	0.85	4,493.79	14.19	WATER WELLS

Site ID:	276709	Section ID:	9.0
Well Constr Permit:	529660	Range ID:	16.0
WCP Status:	6	SPFWE:	428619.87537609
Well No:	1	SPFWN:	1292121.37248892
License No:	9053	GIS Update:	25-May-2005
Permit Issued:	09-Sep-1992	Last Update:	13-Jan-2007

Data Collect Site:	NO	Township I:	30.0
Water Use Permit:	NO	UTM Easting:	332228.95
Well Drill:	AUGER	UTM Northing:	3085805.012
Well Depth:	11.0	Point X:	-82.704409920241
Well Casing:	2.0	Point Y:	27.8865734876495
Casing to:	2.0	Latitude:	27 53 11.66
Static Water:	4.0	Longitude:	82 42 15.88
Contractor:	AMERICAN DRILLING, INC.		
Site Name:	529660 - 1		
Owner Name:	Bonell Corporation		
WCP Sites:	http://www38.swfwmd.state.fl.us/Support/WCP/WcpDetail.aspx?permit=529660		
Well Use:	MONITOR		
Well Located:			
Well Located 1:	12988 - 49TH STREET NORTH		
Well Located 2:			

Map Key	Direction	Distance (mi)	Distance (ft)	Elevation (ft)	DB
489	SE	0.85	4,493.79	14.19	WATER WELLS

Site ID:	321520	Section ID:	9.0
Well Constr Permit:	556830	Range ID:	16.0
WCP Status:	6	SPFWE:	428619.87537609
Well No:	0	SPFWN:	1292121.37248892
License No:	2250	GIS Update:	15-Jan-2007
Permit Issued:	23-Aug-1994	Last Update:	13-Jan-2007
Data Collect Site:	NO	Township I:	30.0
Water Use Permit:	NO	UTM Easting:	332228.95
Well Drill:		UTM Northing:	3085805.012
Well Depth:	0.0	Point X:	-82.704409920241
Well Casing:	2.0	Point Y:	27.8865734876495
Casing to:	0.0	Latitude:	27 53 11.66
Static Water:	0.0	Longitude:	82 42 15.88
Contractor:	MIXON GROUP INC		
Site Name:	556830 - 6		
Owner Name:	Ups		
WCP Sites:	http://www38.swfwmd.state.fl.us/Support/WCP/WcpDetail.aspx?permit=556830		
Well Use:	MONITOR		
Well Located:			
Well Located 1:	5721 126TH AVE N.		
Well Located 2:			

Map Key	Direction	Distance (mi)	Distance (ft)	Elevation (ft)	DB
489	SE	0.85	4,493.79	14.19	WATER WELLS

Site ID:	236904	Section ID:	9.0
Well Constr Permit:	500410	Range ID:	16.0

WCP Status:	6	SPFWE:	428619.87537609
Well No:	1	SPFWN:	1292121.37248892
License No:	9105	GIS Update:	12-Dec-2006
Permit Issued:	14-Jun-1990	Last Update:	13-Jan-2007
Data Collect Site:	NO	Township I:	30.0
Water Use Permit:	NO	UTM Easting:	332228.95
Well Drill:	ROTARY	UTM Northing:	3085805.012
Well Depth:	12.0	Point X:	-82.704409920241
Well Casing:	2.0	Point Y:	27.8865734876495
Casing to:	12.0	Latitude:	27 53 11.66
Static Water:	0.0	Longitude:	82 42 15.88
Contractor:	JOHN MAURER		
Site Name:	500410 - 1		
Owner Name:	Greiner, Inc.		
WCP Sites:	http://www38.swfwmd.state.fl.us/Support/WCP/WcpDetail.aspx?permit=500410		
Well Use:	PLUGGED		
Well Located:			
Well Located 1:	PO BOX 31646-7650 WEST COURTNEY		
Well Located 2:			

Map Key	Direction	Distance (mi)	Distance (ft)	Elevation (ft)	DB
489	SE	0.85	4,493.79	14.19	WATER WELLS

Site ID:	321518	Section ID:	9.0
Well Constr Permit:	556830	Range ID:	16.0
WCP Status:	6	SPFWE:	428619.87537609
Well No:	0	SPFWN:	1292121.37248892
License No:	2250	GIS Update:	15-Jan-2007
Permit Issued:	23-Aug-1994	Last Update:	13-Jan-2007
Data Collect Site:	NO	Township I:	30.0
Water Use Permit:	NO	UTM Easting:	332228.95
Well Drill:		UTM Northing:	3085805.012
Well Depth:	0.0	Point X:	-82.704409920241
Well Casing:	2.0	Point Y:	27.8865734876495
Casing to:	0.0	Latitude:	27 53 11.66
Static Water:	0.0	Longitude:	82 42 15.88
Contractor:	MIXON GROUP INC		
Site Name:	556830 - 4		
Owner Name:	Ups		
WCP Sites:	http://www38.swfwmd.state.fl.us/Support/WCP/WcpDetail.aspx?permit=556830		
Well Use:	MONITOR		
Well Located:			
Well Located 1:	5721 126TH AVE N.		
Well Located 2:			

Map Key	Direction	Distance (mi)	Distance (ft)	Elevation (ft)	DB

489	SE	0.85	4,493.79	14.19	WATER WELLS

Site ID:	215810	Section ID:	9.0
Well Constr Permit:	479314	Range ID:	16.0
WCP Status:	6	SPFWE:	428619.87537609
Well No:	1	SPFWN:	1292121.37248892
License No:	1817	GIS Update:	25-May-2005
Permit Issued:	26-Apr-1989	Last Update:	13-Jan-2007
Data Collect Site:	NO	Township I:	30.0
Water Use Permit:	NO	UTM Easting:	332228.95
Well Drill:	ROTARY	UTM Northing:	3085805.012
Well Depth:	242.0	Point X:	-82.704409920241
Well Casing:	4.0	Point Y:	27.8865734876495
Casing to:	155.0	Latitude:	27 53 11.66
Static Water:	8.0	Longitude:	82 42 15.88
Contractor:	POPES WATER SYSTEMS INC.		
Site Name:	479314 - 1		
Owner Name:	Ups		
WCP Sites:	http://www38.swfwmd.state.fl.us/Support/WCP/WcpDetail.aspx?permit=479314		
Well Use:	IRRIGATION		
Well Located:			
Well Located 1:	5701 126TH AVE		
Well Located 2:			

Map Key	Direction	Distance (mi)	Distance (ft)	Elevation (ft)	DB
489	SE	0.85	4,493.79	14.19	WATER WELLS

Site ID:	122373	Section ID:	9.0
Well Constr Permit:	385862	Range ID:	16.0
WCP Status:	6	SPFWE:	428619.87537609
Well No:	1	SPFWN:	1292121.37248892
License No:	1232	GIS Update:	25-May-2005
Permit Issued:	03-Oct-1983	Last Update:	13-Jan-2007
Data Collect Site:	NO	Township I:	30.0
Water Use Permit:	NO	UTM Easting:	332228.95
Well Drill:	ROTARY	UTM Northing:	3085805.012
Well Depth:	200.0	Point X:	-82.704409920241
Well Casing:	4.0	Point Y:	27.8865734876495
Casing to:	114.0	Latitude:	27 53 11.66
Static Water:	8.0	Longitude:	82 42 15.88
Contractor:	Southeast Drilling		
Site Name:	385862 - 1		
Owner Name:	Taylor Construction, Ed		
WCP Sites:	http://www38.swfwmd.state.fl.us/Support/WCP/WcpDetail.aspx?permit=385862		
Well Use:	IRRIGATION		
Well Located:			

Wells and Additional Sources Detail Report

Well Located 1: 5909 BRECKENRIDGE PARKWAY "C"
Well Located 2:

Map Key	Direction	Distance (mi)	Distance (ft)	Elevation (ft)	DB
489	SE	0.85	4,493.79	14.19	WATER WELLS

Site ID:	269689	Section ID:	9.0
Well Constr Permit:	525207	Range ID:	16.0
WCP Status:	6	SPFWE:	428619.87537609
Well No:	6	SPFWN:	1292121.37248892
License No:	9053	GIS Update:	25-May-2005
Permit Issued:	27-May-1992	Last Update:	13-Jan-2007
Data Collect Site:	NO	Township I:	30.0
Water Use Permit:	NO	UTM Easting:	332228.95
Well Drill:	AUGER	UTM Northing:	3085805.012
Well Depth:	12.0	Point X:	-82.704409920241
Well Casing:	2.0	Point Y:	27.8865734876495
Casing to:	2.0	Latitude:	27 53 11.66
Static Water:	2.0	Longitude:	82 42 15.88
Contractor:	AMERICAN DRILLING, INC.		
Site Name:	525207 - 6		
Owner Name:	All Line Construction		
WCP Sites:	http://www38.swfwmd.state.fl.us/Support/WCP/WcpDetail.aspx?permit=525207		
Well Use:	MONITOR		
Well Located:			
Well Located 1:	12220 49TH STREET NORTH		
Well Located 2:			

Map Key	Direction	Distance (mi)	Distance (ft)	Elevation (ft)	DB
489	SE	0.85	4,493.79	14.19	WATER WELLS

Site ID:	321522	Section ID:	9.0
Well Constr Permit:	556830	Range ID:	16.0
WCP Status:	6	SPFWE:	428619.87537609
Well No:	0	SPFWN:	1292121.37248892
License No:	2250	GIS Update:	15-Jan-2007
Permit Issued:	23-Aug-1994	Last Update:	13-Jan-2007
Data Collect Site:	NO	Township I:	30.0
Water Use Permit:	NO	UTM Easting:	332228.95
Well Drill:		UTM Northing:	3085805.012
Well Depth:	0.0	Point X:	-82.704409920241
Well Casing:	2.0	Point Y:	27.8865734876495
Casing to:	0.0	Latitude:	27 53 11.66
Static Water:	0.0	Longitude:	82 42 15.88
Contractor:	MIXON GROUP INC		
Site Name:	556830 - 8		

Wells and Additional Sources Detail Report

Owner Name:	Ups
WCP Sites:	http://www38.swfwmd.state.fl.us/Support/WCP/WcpDetail.aspx?permit=556830
Well Use:	MONITOR
Well Located:	
Well Located 1:	5721 126TH AVE N.
Well Located 2:	

Map Key	Direction	Distance (mi)	Distance (ft)	Elevation (ft)	DB
489	SE	0.85	4,493.79	14.19	WATER WELLS

Site ID:	243432	Section ID:	9.0
Well Constr Permit:	506939	Range ID:	16.0
WCP Status:	6	SPFWE:	428619.87537609
Well No:	1	SPFWN:	1292121.37248892
License No:	9026	GIS Update:	25-May-2005
Permit Issued:	14-Nov-1990	Last Update:	13-Jan-2007
Data Collect Site:	NO	Township I:	30.0
Water Use Permit:	NO	UTM Easting:	332228.95
Well Drill:	ROTARY	UTM Northing:	3085805.012
Well Depth:	12.0	Point X:	-82.704409920241
Well Casing:	2.0	Point Y:	27.8865734876495
Casing to:	2.0	Latitude:	27 53 11.66
Static Water:	4.0	Longitude:	82 42 15.88
Contractor:	JOHNNY LAMBERT		
Site Name:	506939 - 1		
Owner Name:	Mcmullen Oil Company Inc		
WCP Sites:	http://www38.swfwmd.state.fl.us/Support/WCP/WcpDetail.aspx?permit=506939		
Well Use:	MONITOR		
Well Located:			
Well Located 1:	11965 49TH ST N		
Well Located 2:			

Map Key	Direction	Distance (mi)	Distance (ft)	Elevation (ft)	DB
489	SE	0.85	4,493.79	14.19	WATER WELLS

Site ID:	237047	Section ID:	9.0
Well Constr Permit:	500553	Range ID:	16.0
WCP Status:	6	SPFWE:	428619.87537609
Well No:	1	SPFWN:	1292121.37248892
License No:	9105	GIS Update:	25-May-2005
Permit Issued:	18-Jun-1990	Last Update:	13-Jan-2007
Data Collect Site:	NO	Township I:	30.0
Water Use Permit:	NO	UTM Easting:	332228.95
Well Drill:	CABLE TOOL	UTM Northing:	3085805.012
Well Depth:	12.0	Point X:	-82.704409920241
Well Casing:	2.0	Point Y:	27.8865734876495

Casing to:	12.0	Latitude:	27 53 11.66
Static Water:	0.0	Longitude:	82 42 15.88
Contractor:	JOHN MAURER		
Site Name:	500553 - 1		
Owner Name:	Greiner Engineering		
WCP Sites:	http://www38.swfwmd.state.fl.us/Support/WCP/WcpDetail.aspx?permit=500553		
Well Use:	PLUGGED		
Well Located:			
Well Located 1:	P. O. BOX 31646		
Well Located 2:			

Map Key	Direction	Distance (mi)	Distance (ft)	Elevation (ft)	DB
489	SE	0.85	4,493.79	14.19	WATER WELLS

Site ID:	122324	Section ID:	9.0
Well Constr Permit:	385813	Range ID:	16.0
WCP Status:	6	SPFWE:	428619.87537609
Well No:	1	SPFWN:	1292121.37248892
License No:	1715	GIS Update:	25-May-2005
Permit Issued:	30-Sep-1983	Last Update:	13-Jan-2007
Data Collect Site:	NO	Township I:	30.0
Water Use Permit:	NO	UTM Easting:	332228.95
Well Drill:	ROTARY	UTM Northing:	3085805.012
Well Depth:	81.0	Point X:	-82.704409920241
Well Casing:	2.0	Point Y:	27.8865734876495
Casing to:	70.0	Latitude:	27 53 11.66
Static Water:	3.0	Longitude:	82 42 15.88
Contractor:	DAVIS DRILLING COMPANY INC.		
Site Name:	385813 - 1		
Owner Name:	Recourse Recovery Plant		
WCP Sites:	http://www38.swfwmd.state.fl.us/Support/WCP/WcpDetail.aspx?permit=385813		
Well Use:	MONITOR		
Well Located:			
Well Located 1:	28TH STREET N & 118TH AVE N		
Well Located 2:			

Map Key	Direction	Distance (mi)	Distance (ft)	Elevation (ft)	DB
489	SE	0.85	4,493.79	14.19	WATER WELLS

Site ID:	267490	Section ID:	9.0
Well Constr Permit:	523876	Range ID:	16.0
WCP Status:	6	SPFWE:	428619.87537609
Well No:	5	SPFWN:	1292121.37248892
License No:	1715	GIS Update:	25-May-2005
Permit Issued:	17-Apr-1992	Last Update:	13-Jan-2007
Data Collect Site:	NO	Township I:	30.0

Water Use Permit:	NO	UTM Easting:	332228.95
Well Drill:	AUGER	UTM Northing:	3085805.012
Well Depth:	12.0	Point X:	-82.704409920241
Well Casing:	2.0	Point Y:	27.8865734876495
Casing to:	2.0	Latitude:	27 53 11.66
Static Water:	4.0	Longitude:	82 42 15.88
Contractor:	DAVIS DRILLING COMPANY INC.		
Site Name:	523876 - 5		
Owner Name:	Spring Lock Scaffolding		
WCP Sites:	http://www38.swfwmd.state.fl.us/Support/WCP/WcpDetail.aspx?permit=523876		
Well Use:	MONITOR		
Well Located:			
Well Located 1:	5090 ULMERTON ROAD		
Well Located 2:			

Map Key	Direction	Distance (mi)	Distance (ft)	Elevation (ft)	DB
489	SE	0.85	4,493.79	14.19	WATER WELLS

Site ID:	319864	Section ID:	9.0
Well Constr Permit:	555860	Range ID:	16.0
WCP Status:	6	SPFWE:	428619.87537609
Well No:	7	SPFWN:	1292121.37248892
License No:	2633	GIS Update:	25-May-2005
Permit Issued:	29-Jul-1994	Last Update:	13-Jan-2007
Data Collect Site:	NO	Township I:	30.0
Water Use Permit:	NO	UTM Easting:	332228.95
Well Drill:	AUGER	UTM Northing:	3085805.012
Well Depth:	11.0	Point X:	-82.704409920241
Well Casing:	2.0	Point Y:	27.8865734876495
Casing to:	1.0	Latitude:	27 53 11.66
Static Water:	5.0	Longitude:	82 42 15.88
Contractor:	ENVIRONMENTAL CONSULTING		
Site Name:	555860 - 7		
Owner Name:	Terminex International		
WCP Sites:	http://www38.swfwmd.state.fl.us/Support/WCP/WcpDetail.aspx?permit=555860		
Well Use:	MONITOR		
Well Located:			
Well Located 1:	5009 ANDERSON AVENUE		
Well Located 2:			

Map Key	Direction	Distance (mi)	Distance (ft)	Elevation (ft)	DB
489	SE	0.85	4,493.79	14.19	WATER WELLS

Site ID:	321516	Section ID:	9.0
Well Constr Permit:	556830	Range ID:	16.0
WCP Status:	6	SPFWE:	428619.87537609

Wells and Additional Sources Detail Report

Well No:	0	SPFWN:	1292121.37248892
License No:	2250	GIS Update:	15-Jan-2007
Permit Issued:	23-Aug-1994	Last Update:	13-Jan-2007
Data Collect Site:	NO	Township I:	30.0
Water Use Permit:	NO	UTM Easting:	332228.95
Well Drill:		UTM Northing:	3085805.012
Well Depth:	0.0	Point X:	-82.704409920241
Well Casing:	2.0	Point Y:	27.8865734876495
Casing to:	0.0	Latitude:	27 53 11.66
Static Water:	0.0	Longitude:	82 42 15.88
Contractor:	MIXON GROUP INC		
Site Name:	556830 - 2		
Owner Name:	Ups		
WCP Sites:	http://www38.swfwmd.state.fl.us/Support/WCP/WcpDetail.aspx?permit=556830		
Well Use:	MONITOR		
Well Located:			
Well Located 1:	5721 126TH AVE N.		
Well Located 2:			

Map Key	Direction	Distance (mi)	Distance (ft)	Elevation (ft)	DB
489	SE	0.85	4,493.79	14.19	WATER WELLS

Site ID:	318711	Section ID:	9.0
Well Constr Permit:	555214	Range ID:	16.0
WCP Status:	6	SPFWE:	428619.87537609
Well No:	7	SPFWN:	1292121.37248892
License No:	9009	GIS Update:	13-Dec-2006
Permit Issued:	13-Jul-1994	Last Update:	13-Jan-2007
Data Collect Site:	NO	Township I:	30.0
Water Use Permit:	NO	UTM Easting:	332228.95
Well Drill:	AUGER	UTM Northing:	3085805.012
Well Depth:	6.5	Point X:	-82.704409920241
Well Casing:	2.0	Point Y:	27.8865734876495
Casing to:	1.5	Latitude:	27 53 11.66
Static Water:	3.0	Longitude:	82 42 15.88
Contractor:	INTEGRATED ENVIRONMENTAL SOLUTIO		
Site Name:	555214 - 7		
Owner Name:	Risser Oil Inc.		
WCP Sites:	http://www38.swfwmd.state.fl.us/Support/WCP/WcpDetail.aspx?permit=555214		
Well Use:	MONITOR		
Well Located:			
Well Located 1:	2865 EXECUTIVE CENTER DRIVE		
Well Located 2:			

Map Key	Direction	Distance (mi)	Distance (ft)	Elevation (ft)	DB
489	SE	0.85	4,493.79	14.19	WATER WELLS

Wells and Additional Sources Detail Report

Site ID:	595686	Section ID:	9.0
Well Constr Permit:	746962	Range ID:	16.0
WCP Status:	6	SPFWE:	428619.87537609
Well No:	1	SPFWN:	1292121.37248892
License No:	9330	GIS Update:	01-Sep-2006
Permit Issued:	31-Aug-2006	Last Update:	13-Jan-2007
Data Collect Site:	NO	Township I:	30.0
Water Use Permit:	NO	UTM Easting:	332228.95
Well Drill:	HYDRAULIC PUNCH	UTM Northing:	3085805.012
Well Depth:	20.0	Point X:	-82.704409920241
Well Casing:	1.0	Point Y:	27.8865734876495
Casing to:	19.0	Latitude:	27 53 11.66
Static Water:	8.0	Longitude:	82 42 15.88
Contractor:	ENVIRONMENTAL SERVICES & SOL.		
Site Name:	746962 - 1		
Owner Name:	Reliable Circuts System		
WCP Sites:	http://www38.swfwmd.state.fl.us/Support/WCP/WcpDetail.aspx?permit=746962		
Well Use:	MONITOR		
Well Located:			
Well Located 1:	12880 AUTOMOTIVE BLVD, CLEARWATE		
Well Located 2:			

Map Key	Direction	Distance (mi)	Distance (ft)	Elevation (ft)	DB
489	SE	0.85	4,493.79	14.19	WATER WELLS

Site ID:	314570	Section ID:	9.0
Well Constr Permit:	552742	Range ID:	16.0
WCP Status:	6	SPFWE:	428619.87537609
Well No:	4	SPFWN:	1292121.37248892
License No:	2633	GIS Update:	25-May-2005
Permit Issued:	20-May-1994	Last Update:	13-Jan-2007
Data Collect Site:	NO	Township I:	30.0
Water Use Permit:	NO	UTM Easting:	332228.95
Well Drill:	AUGER	UTM Northing:	3085805.012
Well Depth:	6.0	Point X:	-82.704409920241
Well Casing:	2.0	Point Y:	27.8865734876495
Casing to:	2.0	Latitude:	27 53 11.66
Static Water:	2.0	Longitude:	82 42 15.88
Contractor:	ENVIRONMENTAL CONSULTING		
Site Name:	552742 - 4		
Owner Name:	Waste Management Of Pinellas Inc		
WCP Sites:	http://www38.swfwmd.state.fl.us/Support/WCP/WcpDetail.aspx?permit=552742		
Well Use:	MONITOR		
Well Located:			
Well Located 1:	3411 N 40TH ST		

Well Located 2:

Map Key	Direction	Distance (mi)	Distance (ft)	Elevation (ft)	DB
489	SE	0.85	4,493.79	14.19	WATER WELLS

Site ID:	237036	Section ID:	9.0
Well Constr Permit:	500542	Range ID:	16.0
WCP Status:	6	SPFWE:	428619.87537609
Well No:	1	SPFWN:	1292121.37248892
License No:	9105	GIS Update:	25-May-2005
Permit Issued:	18-Jun-1990	Last Update:	13-Jan-2007
Data Collect Site:	NO	Township I:	30.0
Water Use Permit:	NO	UTM Easting:	332228.95
Well Drill:	CABLE TOOL	UTM Northing:	3085805.012
Well Depth:	12.0	Point X:	-82.704409920241
Well Casing:	2.0	Point Y:	27.8865734876495
Casing to:	12.0	Latitude:	27 53 11.66
Static Water:	0.0	Longitude:	82 42 15.88
Contractor:	JOHN MAURER		
Site Name:	500542 - 1		
Owner Name:	Greiner Engineering		
WCP Sites:	http://www38.swfwmd.state.fl.us/Support/WCP/WcpDetail.aspx?permit=500542		
Well Use:	PLUGGED		
Well Located:			
Well Located 1:	P. O. BOX 31646		
Well Located 2:			

Map Key	Direction	Distance (mi)	Distance (ft)	Elevation (ft)	DB
489	SE	0.85	4,493.79	14.19	WATER WELLS

Site ID:	524770	Section ID:	9.0
Well Constr Permit:	695597	Range ID:	16.0
WCP Status:	6	SPFWE:	428619.87668842
Well No:	7	SPFWN:	1292121.37183276
License No:	9046	GIS Update:	16-Mar-2010
Permit Issued:	03-Feb-2004	Last Update:	13-Jan-2007
Data Collect Site:	NO	Township I:	30.0
Water Use Permit:	NO	UTM Easting:	332228.9504
Well Drill:	JETTED	UTM Northing:	3085805.0117
Well Depth:	21.0	Point X:	-82.7044099161612
Well Casing:	1.25	Point Y:	27.8865734849632
Casing to:	17.0	Latitude:	27 53 11.66
Static Water:	0.0	Longitude:	82 42 15.88
Contractor:	HILTON'S WELLS		
Site Name:	695597 - 7		
Owner Name:	Charles Masterson		

WCP Sites:	http://www38.swfwmd.state.fl.us/Support/WCP/WcpDetail.aspx?permit=695597
Well Use:	IRRIGATION
Well Located:	
Well Located 1:	5063 28 AVE NO
Well Located 2:	

Map Key	Direction	Distance (mi)	Distance (ft)	Elevation (ft)	DB
489	SE	0.85	4,493.79	14.19	WATER WELLS

Site ID:	338227	Section ID:	9.0
Well Constr Permit:	566250	Range ID:	16.0
WCP Status:	6	SPFWE:	428619.87668842
Well No:	5	SPFWN:	1292121.37183276
License No:	2633	GIS Update:	16-Mar-2010
Permit Issued:	18-Apr-1995	Last Update:	13-Jan-2007
Data Collect Site:	NO	Township I:	30.0
Water Use Permit:	NO	UTM Easting:	332228.9504
Well Drill:	AUGER	UTM Northing:	3085805.0117
Well Depth:	11.5	Point X:	-82.7044099161612
Well Casing:	2.0	Point Y:	27.8865734849632
Casing to:	2.5	Latitude:	27 53 11.66
Static Water:	0.0	Longitude:	82 42 15.88
Contractor:	ENVIRONMENTAL CONSULTING		
Site Name:	566250 - 5		
Owner Name:	Terminex International		
WCP Sites:	http://www38.swfwmd.state.fl.us/Support/WCP/WcpDetail.aspx?permit=566250		
Well Use:	MONITOR		
Well Located:			
Well Located 1:	12700 AUTOMOBILE ROAD		
Well Located 2:			

Map Key	Direction	Distance (mi)	Distance (ft)	Elevation (ft)	DB
489	SE	0.85	4,493.79	14.19	WATER WELLS

Site ID:	541582	Section ID:	9.0
Well Constr Permit:	705504	Range ID:	16.0
WCP Status:	6	SPFWE:	428619.87668842
Well No:	6	SPFWN:	1292121.37183276
License No:	7174	GIS Update:	16-Mar-2010
Permit Issued:	09-Aug-2004	Last Update:	13-Jan-2007
Data Collect Site:	NO	Township I:	30.0
Water Use Permit:	NO	UTM Easting:	332228.9504
Well Drill:	HYDRAULIC PUNCH	UTM Northing:	3085805.0117
Well Depth:	25.0	Point X:	-82.7044099161612
Well Casing:	1.0	Point Y:	27.8865734849632
Casing to:	10.0	Latitude:	27 53 11.66

Static Water:	3.0	Longitude:	82 42 15.88
Contractor:	Boggs Environmental Serv. & Tech		
Site Name:	705504 - 6		
Owner Name:	Rubin Auto Ldt		
WCP Sites:	http://www38.swfwmd.state.fl.us/Support/WCP/WcpDetail.aspx?permit=705504		
Well Use:	MONITOR		
Well Located:			
Well Located 1:	12880-P Automobile Blvd		
Well Located 2:			

Map Key	Direction	Distance (mi)	Distance (ft)	Elevation (ft)	DB
489	SE	0.85	4,493.79	14.19	WATER WELLS

Site ID:	337711	Section ID:	9.0
Well Constr Permit:	565909	Range ID:	16.0
WCP Status:	6	SPFWE:	428619.87668842
Well No:	1	SPFWN:	1292121.37183276
License No:	9046	GIS Update:	16-Mar-2010
Permit Issued:	10-Apr-1995	Last Update:	13-Jan-2007
Data Collect Site:	NO	Township I:	30.0
Water Use Permit:	NO	UTM Easting:	332228.9504
Well Drill:	JETTED	UTM Northing:	3085805.0117
Well Depth:	22.0	Point X:	-82.7044099161612
Well Casing:	1.25	Point Y:	27.8865734849632
Casing to:	16.0	Latitude:	27 53 11.66
Static Water:	12.0	Longitude:	82 42 15.88
Contractor:	HILTON'S WELLS		
Site Name:	565909 - 1		
Owner Name:	Lawrence Dubuque		
WCP Sites:	http://www38.swfwmd.state.fl.us/Support/WCP/WcpDetail.aspx?permit=565909		
Well Use:	IRRIGATION		
Well Located:			
Well Located 1:	12965 116TH ST NORTH		
Well Located 2:			

Map Key	Direction	Distance (mi)	Distance (ft)	Elevation (ft)	DB
489	SE	0.85	4,493.79	14.19	WATER WELLS

Site ID:	337713	Section ID:	9.0
Well Constr Permit:	565909	Range ID:	16.0
WCP Status:	6	SPFWE:	428619.87668842
Well No:	3	SPFWN:	1292121.37183276
License No:	9046	GIS Update:	16-Mar-2010
Permit Issued:	10-Apr-1995	Last Update:	13-Jan-2007
Data Collect Site:	NO	Township I:	30.0
Water Use Permit:	NO	UTM Easting:	332228.9504

Well Drill:	JETTED	UTM Northing:	3085805.0117
Well Depth:	22.0	Point X:	-82.7044099161612
Well Casing:	1.25	Point Y:	27.8865734849632
Casing to:	16.0	Latitude:	27 53 11.66
Static Water:	12.0	Longitude:	82 42 15.88
Contractor:	HILTON'S WELLS		
Site Name:	565909 - 3		
Owner Name:	Lawrence Dubuque		
WCP Sites:	http://www38.swfwmd.state.fl.us/Support/WCP/WcpDetail.aspx?permit=565909		
Well Use:	IRRIGATION		
Well Located:			
Well Located 1:	12965 116TH ST NORTH		
Well Located 2:			

Map Key	Direction	Distance (mi)	Distance (ft)	Elevation (ft)	DB
489	SE	0.85	4,493.79	14.19	WATER WELLS

Site ID:	524766	Section ID:	9.0
Well Constr Permit:	695597	Range ID:	16.0
WCP Status:	6	SPFWE:	428619.87668842
Well No:	3	SPFWN:	1292121.37183276
License No:	9046	GIS Update:	16-Mar-2010
Permit Issued:	03-Feb-2004	Last Update:	13-Jan-2007
Data Collect Site:	NO	Township I:	30.0
Water Use Permit:	NO	UTM Easting:	332228.9504
Well Drill:	JETTED	UTM Northing:	3085805.0117
Well Depth:	21.0	Point X:	-82.7044099161612
Well Casing:	1.25	Point Y:	27.8865734849632
Casing to:	17.0	Latitude:	27 53 11.66
Static Water:	0.0	Longitude:	82 42 15.88
Contractor:	HILTON'S WELLS		
Site Name:	695597 - 3		
Owner Name:	Charles Masterson		
WCP Sites:	http://www38.swfwmd.state.fl.us/Support/WCP/WcpDetail.aspx?permit=695597		
Well Use:	IRRIGATION		
Well Located:			
Well Located 1:	5063 28 AVE NO		
Well Located 2:			

Map Key	Direction	Distance (mi)	Distance (ft)	Elevation (ft)	DB
489	SE	0.85	4,493.79	14.19	WATER WELLS

Site ID:	541584	Section ID:	9.0
Well Constr Permit:	705504	Range ID:	16.0
WCP Status:	6	SPFWE:	428619.87668842
Well No:	8	SPFWN:	1292121.37183276

Wells and Additional Sources Detail Report

License No:	7174	GIS Update:	16-Mar-2010
Permit Issued:	09-Aug-2004	Last Update:	13-Jan-2007
Data Collect Site:	NO	Township I:	30.0
Water Use Permit:	NO	UTM Easting:	332228.9504
Well Drill:	HYDRAULIC PUNCH	UTM Northing:	3085805.0117
Well Depth:	25.0	Point X:	-82.7044099161612
Well Casing:	1.0	Point Y:	27.8865734849632
Casing to:	10.0	Latitude:	27 53 11.66
Static Water:	3.0	Longitude:	82 42 15.88
Contractor:	Boggs Environmental Serv. & Tech		
Site Name:	705504 - 8		
Owner Name:	Rubin Auto Ldt		
WCP Sites:	http://www38.swfwmd.state.fl.us/Support/WCP/WcpDetail.aspx?permit=705504		
Well Use:	MONITOR		
Well Located:			
Well Located 1:	12880-P Automobile Blvd		
Well Located 2:			

Map Key	Direction	Distance (mi)	Distance (ft)	Elevation (ft)	DB
489	SE	0.85	4,493.79	14.19	WATER WELLS

Site ID:	376026	Section ID:	9.0
Well Constr Permit:	592992	Range ID:	16.0
WCP Status:	6	SPFWE:	428619.87668842
Well No:	8	SPFWN:	1292121.37183276
License No:	9179	GIS Update:	16-Mar-2010
Permit Issued:	23-May-1997	Last Update:	13-Jan-2007
Data Collect Site:	NO	Township I:	30.0
Water Use Permit:	NO	UTM Easting:	332228.9504
Well Drill:	PLUGGED BY APPROVED METHOD	UTM Northing:	3085805.0117
Well Depth:	11.0	Point X:	-82.7044099161612
Well Casing:	2.0	Point Y:	27.8865734849632
Casing to:	11.0	Latitude:	27 53 11.66
Static Water:	0.0	Longitude:	82 42 15.88
Contractor:	CUSTOM DRILLING SERVICES, INC.		
Site Name:	592992 - 8		
Owner Name:	Terminix Int. Co., L. P.		
WCP Sites:	http://www38.swfwmd.state.fl.us/Support/WCP/WcpDetail.aspx?permit=592992		
Well Use:	PLUGGED		
Well Located:			
Well Located 1:	12700 AUTOMOBILE RD		
Well Located 2:			

Map Key	Direction	Distance (mi)	Distance (ft)	Elevation (ft)	DB
489	SE	0.85	4,493.79	14.19	WATER WELLS

Site ID:	338230	Section ID:	9.0
Well Constr Permit:	566250	Range ID:	16.0
WCP Status:	6	SPFWE:	428619.87668842
Well No:	0	SPFWN:	1292121.37183276
License No:	2633	GIS Update:	16-Mar-2010
Permit Issued:	18-Apr-1995	Last Update:	13-Jan-2007
Data Collect Site:	NO	Township I:	30.0
Water Use Permit:	NO	UTM Easting:	332228.9504
Well Drill:		UTM Northing:	3085805.0117
Well Depth:	0.0	Point X:	-82.7044099161612
Well Casing:	2.0	Point Y:	27.8865734849632
Casing to:	0.0	Latitude:	27 53 11.66
Static Water:	0.0	Longitude:	82 42 15.88
Contractor:	ENVIRONMENTAL CONSULTING		
Site Name:	566250 - 8		
Owner Name:	Terminex International		
WCP Sites:	http://www38.swfwmd.state.fl.us/Support/WCP/WcpDetail.aspx?permit=566250		
Well Use:	MONITOR		
Well Located:			
Well Located 1:	12700 AUTOMOBILE ROAD		
Well Located 2:			

Map Key	Direction	Distance (mi)	Distance (ft)	Elevation (ft)	DB
489	SE	0.85	4,493.79	14.19	WATER WELLS

Site ID:	524767	Section ID:	9.0
Well Constr Permit:	695597	Range ID:	16.0
WCP Status:	6	SPFWE:	428619.87668842
Well No:	4	SPFWN:	1292121.37183276
License No:	9046	GIS Update:	16-Mar-2010
Permit Issued:	03-Feb-2004	Last Update:	13-Jan-2007
Data Collect Site:	NO	Township I:	30.0
Water Use Permit:	NO	UTM Easting:	332228.9504
Well Drill:	JETTED	UTM Northing:	3085805.0117
Well Depth:	21.0	Point X:	-82.7044099161612
Well Casing:	1.25	Point Y:	27.8865734849632
Casing to:	17.0	Latitude:	27 53 11.66
Static Water:	0.0	Longitude:	82 42 15.88
Contractor:	HILTON'S WELLS		
Site Name:	695597 - 4		
Owner Name:	Charles Masterson		
WCP Sites:	http://www38.swfwmd.state.fl.us/Support/WCP/WcpDetail.aspx?permit=695597		
Well Use:	IRRIGATION		
Well Located:			
Well Located 1:	5063 28 AVE NO		

Well Located 2:

Map Key	Direction	Distance (mi)	Distance (ft)	Elevation (ft)	DB
489	SE	0.85	4,493.79	14.19	WATER WELLS

Site ID:	376021	Section ID:	9.0
Well Constr Permit:	592992	Range ID:	16.0
WCP Status:	6	SPFWE:	428619.87668842
Well No:	3	SPFWN:	1292121.37183276
License No:	9179	GIS Update:	16-Mar-2010
Permit Issued:	23-May-1997	Last Update:	13-Jan-2007
Data Collect Site:	NO	Township I:	30.0
Water Use Permit:	NO	UTM Easting:	332228.9504
Well Drill:	PLUGGED BY APPROVED METHOD	UTM Northing:	3085805.0117
Well Depth:	11.0	Point X:	-82.7044099161612
Well Casing:	2.0	Point Y:	27.8865734849632
Casing to:	11.0	Latitude:	27 53 11.66
Static Water:	0.0	Longitude:	82 42 15.88
Contractor:	CUSTOM DRILLING SERVICES, INC.		
Site Name:	592992 - 3		
Owner Name:	Terminix Int. Co., L. P.		
WCP Sites:	http://www38.swfwmd.state.fl.us/Support/WCP/WcpDetail.aspx?permit=592992		
Well Use:	PLUGGED		
Well Located:			
Well Located 1:	12700 AUTOMOBILE RD		
Well Located 2:			

Map Key	Direction	Distance (mi)	Distance (ft)	Elevation (ft)	DB
489	SE	0.85	4,493.79	14.19	WATER WELLS

Site ID:	391243	Section ID:	9.0
Well Constr Permit:	604465	Range ID:	16.0
WCP Status:	6	SPFWE:	428619.87668842
Well No:	1	SPFWN:	1292121.37183276
License No:	2267	GIS Update:	16-Mar-2010
Permit Issued:	17-Apr-1998	Last Update:	13-Jan-2007
Data Collect Site:	NO	Township I:	30.0
Water Use Permit:	NO	UTM Easting:	332228.9504
Well Drill:	ROTARY	UTM Northing:	3085805.0117
Well Depth:	120.0	Point X:	-82.7044099161612
Well Casing:	5.0	Point Y:	27.8865734849632
Casing to:	60.0	Latitude:	27 53 11.66
Static Water:	2.0	Longitude:	82 42 15.88
Contractor:	BAKER WELL DRILLING INC.		
Site Name:	604465 - 1		

Wells and Additional Sources Detail Report

Owner Name:	Cabinet Systems Inc
WCP Sites:	http://www38.swfwmd.state.fl.us/Support/WCP/WcpDetail.aspx?permit=604465
Well Use:	IRRIGATION
Well Located:	
Well Located 1:	12050 49TH STREET
Well Located 2:	

Map Key	Direction	Distance (mi)	Distance (ft)	Elevation (ft)	DB
489	SE	0.85	4,493.79	14.19	WATER WELLS

Site ID:	541569	Section ID:	9.0
Well Constr Permit:	705503	Range ID:	16.0
WCP Status:	6	SPFWE:	428619.87668842
Well No:	5	SPFWN:	1292121.37183276
License No:	7174	GIS Update:	16-Mar-2010
Permit Issued:	09-Aug-2004	Last Update:	13-Jan-2007
Data Collect Site:	NO	Township I:	30.0
Water Use Permit:	NO	UTM Easting:	332228.9504
Well Drill:	HYDRAULIC PUNCH	UTM Northing:	3085805.0117
Well Depth:	25.0	Point X:	-82.7044099161612
Well Casing:	1.0	Point Y:	27.8865734849632
Casing to:	10.0	Latitude:	27 53 11.66
Static Water:	3.0	Longitude:	82 42 15.88
Contractor:	Boggs Environmental Serv. & Tech		
Site Name:	705503 - 5		
Owner Name:	Rubin Auto Ldt		
WCP Sites:	http://www38.swfwmd.state.fl.us/Support/WCP/WcpDetail.aspx?permit=705503		
Well Use:	MONITOR		
Well Located:			
Well Located 1:	12880-P Automobile Blvd.		
Well Located 2:			

Map Key	Direction	Distance (mi)	Distance (ft)	Elevation (ft)	DB
489	SE	0.85	4,493.79	14.19	WATER WELLS

Site ID:	488867	Section ID:	9.0
Well Constr Permit:	674119	Range ID:	16.0
WCP Status:	6	SPFWE:	428619.87668842
Well No:	2	SPFWN:	1292121.37183276
License No:	9046	GIS Update:	16-Mar-2010
Permit Issued:	22-Aug-2002	Last Update:	13-Jan-2007
Data Collect Site:	NO	Township I:	30.0
Water Use Permit:	NO	UTM Easting:	332228.9504
Well Drill:	JETTED	UTM Northing:	3085805.0117
Well Depth:	22.0	Point X:	-82.7044099161612
Well Casing:	1.25	Point Y:	27.8865734849632

Casing to:	18.0	Latitude:	27 53 11.66
Static Water:	9.0	Longitude:	82 42 15.88
Contractor:	HILTON'S WELLS		
Site Name:	674119 - 2		
Owner Name:	Marth Shoro		
WCP Sites:	http://www38.swfwmd.state.fl.us/Support/WCP/WcpDetail.aspx?permit=674119		
Well Use:	IRRIGATION		
Well Located:			
Well Located 1:	2218 46TH ST SO		
Well Located 2:			

Map Key	Direction	Distance (mi)	Distance (ft)	Elevation (ft)	DB
489	SE	0.85	4,493.79	14.19	WATER WELLS

Site ID:	524768	Section ID:	9.0
Well Constr Permit:	695597	Range ID:	16.0
WCP Status:	6	SPFWE:	428619.87668842
Well No:	5	SPFWN:	1292121.37183276
License No:	9046	GIS Update:	16-Mar-2010
Permit Issued:	03-Feb-2004	Last Update:	13-Jan-2007
Data Collect Site:	NO	Township I:	30.0
Water Use Permit:	NO	UTM Easting:	332228.9504
Well Drill:	JETTED	UTM Northing:	3085805.0117
Well Depth:	21.0	Point X:	-82.7044099161612
Well Casing:	1.25	Point Y:	27.8865734849632
Casing to:	17.0	Latitude:	27 53 11.66
Static Water:	0.0	Longitude:	82 42 15.88
Contractor:	HILTON'S WELLS		
Site Name:	695597 - 5		
Owner Name:	Charles Masterson		
WCP Sites:	http://www38.swfwmd.state.fl.us/Support/WCP/WcpDetail.aspx?permit=695597		
Well Use:	IRRIGATION		
Well Located:			
Well Located 1:	5063 28 AVE NO		
Well Located 2:			

Map Key	Direction	Distance (mi)	Distance (ft)	Elevation (ft)	DB
489	SE	0.85	4,493.79	14.19	WATER WELLS

Site ID:	541572	Section ID:	9.0
Well Constr Permit:	705503	Range ID:	16.0
WCP Status:	6	SPFWE:	428619.87668842
Well No:	8	SPFWN:	1292121.37183276
License No:	7174	GIS Update:	16-Mar-2010
Permit Issued:	09-Aug-2004	Last Update:	13-Jan-2007
Data Collect Site:	NO	Township I:	30.0

Water Use Permit:	NO	UTM Easting:	332228.9504
Well Drill:	HYDRAULIC PUNCH	UTM Northing:	3085805.0117
Well Depth:	25.0	Point X:	-82.7044099161612
Well Casing:	1.0	Point Y:	27.8865734849632
Casing to:	10.0	Latitude:	27 53 11.66
Static Water:	3.0	Longitude:	82 42 15.88
Contractor:	Boggs Environmental Serv. & Tech		
Site Name:	705503 - 8		
Owner Name:	Rubin Auto Ldt		
WCP Sites:	http://www38.swfwmd.state.fl.us/Support/WCP/WcpDetail.aspx?permit=705503		
Well Use:	MONITOR		
Well Located:			
Well Located 1:	12880-P Automobile Blvd.		
Well Located 2:			

Map Key	Direction	Distance (mi)	Distance (ft)	Elevation (ft)	DB
489	SE	0.85	4,493.79	14.19	WATER WELLS

Site ID:	357970	Section ID:	9.0
Well Constr Permit:	579351	Range ID:	16.0
WCP Status:	6	SPFWE:	428619.87668842
Well No:	2	SPFWN:	1292121.37183276
License No:	2805	GIS Update:	16-Mar-2010
Permit Issued:	13-May-1996	Last Update:	13-Jan-2007
Data Collect Site:	NO	Township I:	30.0
Water Use Permit:	NO	UTM Easting:	332228.9504
Well Drill:	AUGER	UTM Northing:	3085805.0117
Well Depth:	20.5	Point X:	-82.7044099161612
Well Casing:	2.0	Point Y:	27.8865734849632
Casing to:	15.0	Latitude:	27 53 11.66
Static Water:	4.0	Longitude:	82 42 15.88
Contractor:	DIVERSIFIED DRILLING CORP.		
Site Name:	579351 - 2		
Owner Name:	Reliable Circuts System		
WCP Sites:	http://www38.swfwmd.state.fl.us/Support/WCP/WcpDetail.aspx?permit=579351		
Well Use:	MONITOR		
Well Located:			
Well Located 1:	12880-P AUTO BLVD		
Well Located 2:			

Map Key	Direction	Distance (mi)	Distance (ft)	Elevation (ft)	DB
489	SE	0.85	4,493.79	14.19	WATER WELLS

Site ID:	338224	Section ID:	9.0
Well Constr Permit:	566250	Range ID:	16.0
WCP Status:	6	SPFWE:	428619.87668842

Well No:	2	SPFWN:	1292121.37183276
License No:	2633	GIS Update:	16-Mar-2010
Permit Issued:	18-Apr-1995	Last Update:	13-Jan-2007
Data Collect Site:	NO	Township I:	30.0
Water Use Permit:	NO	UTM Easting:	332228.9504
Well Drill:	AUGER	UTM Northing:	3085805.0117
Well Depth:	11.0	Point X:	-82.7044099161612
Well Casing:	2.0	Point Y:	27.8865734849632
Casing to:	2.0	Latitude:	27 53 11.66
Static Water:	0.0	Longitude:	82 42 15.88
Contractor:	ENVIRONMENTAL CONSULTING		
Site Name:	566250 - 2		
Owner Name:	Terminex International		
WCP Sites:	http://www38.swfwmd.state.fl.us/Support/WCP/WcpDetail.aspx?permit=566250		
Well Use:	MONITOR		
Well Located:			
Well Located 1:	12700 AUTOMOBILE ROAD		
Well Located 2:			

Map Key	Direction	Distance (mi)	Distance (ft)	Elevation (ft)	DB
489	SE	0.85	4,493.79	14.19	WATER WELLS

Site ID:	541583	Section ID:	9.0
Well Constr Permit:	705504	Range ID:	16.0
WCP Status:	6	SPFWE:	428619.87668842
Well No:	7	SPFWN:	1292121.37183276
License No:	7174	GIS Update:	16-Mar-2010
Permit Issued:	09-Aug-2004	Last Update:	13-Jan-2007
Data Collect Site:	NO	Township I:	30.0
Water Use Permit:	NO	UTM Easting:	332228.9504
Well Drill:	HYDRAULIC PUNCH	UTM Northing:	3085805.0117
Well Depth:	25.0	Point X:	-82.7044099161612
Well Casing:	1.0	Point Y:	27.8865734849632
Casing to:	10.0	Latitude:	27 53 11.66
Static Water:	3.0	Longitude:	82 42 15.88
Contractor:	Boggs Environmental Serv. & Tech		
Site Name:	705504 - 7		
Owner Name:	Rubin Auto Ldt		
WCP Sites:	http://www38.swfwmd.state.fl.us/Support/WCP/WcpDetail.aspx?permit=705504		
Well Use:	MONITOR		
Well Located:			
Well Located 1:	12880-P Automobile Blvd		
Well Located 2:			

Map Key	Direction	Distance (mi)	Distance (ft)	Elevation (ft)	DB
489	SE	0.85	4,493.79	14.19	WATER WELLS

Wells and Additional Sources Detail Report

Site ID:	338229	Section ID:	9.0
Well Constr Permit:	566250	Range ID:	16.0
WCP Status:	6	SPFWE:	428619.87668842
Well No:	7	SPFWN:	1292121.37183276
License No:	2633	GIS Update:	16-Mar-2010
Permit Issued:	18-Apr-1995	Last Update:	13-Jan-2007
Data Collect Site:	NO	Township I:	30.0
Water Use Permit:	NO	UTM Easting:	332228.9504
Well Drill:	AUGER	UTM Northing:	3085805.0117
Well Depth:	11.5	Point X:	-82.7044099161612
Well Casing:	2.0	Point Y:	27.8865734849632
Casing to:	2.5	Latitude:	27 53 11.66
Static Water:	0.0	Longitude:	82 42 15.88
Contractor:	ENVIRONMENTAL CONSULTING		
Site Name:	566250 - 7		
Owner Name:	Terminex International		
WCP Sites:	http://www38.swfwmd.state.fl.us/Support/WCP/WcpDetail.aspx?permit=566250		
Well Use:	MONITOR		
Well Located:			
Well Located 1:	12700 AUTOMOBILE ROAD		
Well Located 2:			

Map Key	Direction	Distance (mi)	Distance (ft)	Elevation (ft)	DB
489	SE	0.85	4,493.79	14.19	WATER WELLS

Site ID:	541570	Section ID:	9.0
Well Constr Permit:	705503	Range ID:	16.0
WCP Status:	6	SPFWE:	428619.87668842
Well No:	6	SPFWN:	1292121.37183276
License No:	7174	GIS Update:	16-Mar-2010
Permit Issued:	09-Aug-2004	Last Update:	13-Jan-2007
Data Collect Site:	NO	Township I:	30.0
Water Use Permit:	NO	UTM Easting:	332228.9504
Well Drill:	HYDRAULIC PUNCH	UTM Northing:	3085805.0117
Well Depth:	25.0	Point X:	-82.7044099161612
Well Casing:	1.0	Point Y:	27.8865734849632
Casing to:	10.0	Latitude:	27 53 11.66
Static Water:	3.0	Longitude:	82 42 15.88
Contractor:	Boggs Environmental Serv. & Tech		
Site Name:	705503 - 6		
Owner Name:	Rubin Auto Ldt		
WCP Sites:	http://www38.swfwmd.state.fl.us/Support/WCP/WcpDetail.aspx?permit=705503		
Well Use:	MONITOR		
Well Located:			
Well Located 1:	12880-P Automobile Blvd.		

Well Located 2:

Map Key	Direction	Distance (mi)	Distance (ft)	Elevation (ft)	DB
489	SE	0.85	4,493.79	14.19	WATER WELLS

Site ID:	564342	Section ID:	9.0
Well Constr Permit:	726007	Range ID:	16.0
WCP Status:	6	SPFWE:	428619.87668842
Well No:	1	SPFWN:	1292121.37183276
License No:	9292	GIS Update:	16-Mar-2010
Permit Issued:	15-Sep-2005	Last Update:	13-Jan-2007
Data Collect Site:	NO	Township I:	30.0
Water Use Permit:	NO	UTM Easting:	332228.9504
Well Drill:	ROTARY	UTM Northing:	3085805.0117
Well Depth:	150.0	Point X:	-82.7044099161612
Well Casing:	4.0	Point Y:	27.8865734849632
Casing to:	105.0	Latitude:	27 53 11.66
Static Water:	10.0	Longitude:	82 42 15.88
Contractor:	POOLE DRILLING COMPANY INC		
Site Name:	726007 - 1		
Owner Name:	Rubin Centers		
WCP Sites:	http://www38.swfwmd.state.fl.us/Support/WCP/WcpDetail.aspx?permit=726007		
Well Use:	IRRIGATION		
Well Located:			
Well Located 1:	12880 AUTOMOBILE BL CLW.		
Well Located 2:			

Map Key	Direction	Distance (mi)	Distance (ft)	Elevation (ft)	DB
489	SE	0.85	4,493.79	14.19	WATER WELLS

Site ID:	376019	Section ID:	9.0
Well Constr Permit:	592992	Range ID:	16.0
WCP Status:	6	SPFWE:	428619.87668842
Well No:	1	SPFWN:	1292121.37183276
License No:	9179	GIS Update:	16-Mar-2010
Permit Issued:	23-May-1997	Last Update:	13-Jan-2007
Data Collect Site:	NO	Township I:	30.0
Water Use Permit:	NO	UTM Easting:	332228.9504
Well Drill:	PLUGGED BY APPROVED METHOD	UTM Northing:	3085805.0117
Well Depth:	11.0	Point X:	-82.7044099161612
Well Casing:	2.0	Point Y:	27.8865734849632
Casing to:	11.0	Latitude:	27 53 11.66
Static Water:	0.0	Longitude:	82 42 15.88
Contractor:	CUSTOM DRILLING SERVICES, INC.		
Site Name:	592992 - 1		

Wells and Additional Sources Detail Report

Owner Name:	Terminix Int. Co., L. P.
WCP Sites:	http://www38.swfwmd.state.fl.us/Support/WCP/WcpDetail.aspx?permit=592992
Well Use:	PLUGGED
Well Located:	
Well Located 1:	12700 AUTOMOBILE RD
Well Located 2:	

Map Key	Direction	Distance (mi)	Distance (ft)	Elevation (ft)	DB
489	SE	0.85	4,493.79	14.19	WATER WELLS

Site ID:	376025	Section ID:	9.0
Well Constr Permit:	592992	Range ID:	16.0
WCP Status:	6	SPFWE:	428619.87668842
Well No:	7	SPFWN:	1292121.37183276
License No:	9179	GIS Update:	16-Mar-2010
Permit Issued:	23-May-1997	Last Update:	13-Jan-2007
Data Collect Site:	NO	Township I:	30.0
Water Use Permit:	NO	UTM Easting:	332228.9504
Well Drill:	PLUGGED BY APPROVED METHOD	UTM Northing:	3085805.0117
Well Depth:	11.0	Point X:	-82.7044099161612
Well Casing:	2.0	Point Y:	27.8865734849632
Casing to:	11.0	Latitude:	27 53 11.66
Static Water:	0.0	Longitude:	82 42 15.88
Contractor:	CUSTOM DRILLING SERVICES, INC.		
Site Name:	592992 - 7		
Owner Name:	Terminix Int. Co., L. P.		
WCP Sites:	http://www38.swfwmd.state.fl.us/Support/WCP/WcpDetail.aspx?permit=592992		
Well Use:	PLUGGED		
Well Located:			
Well Located 1:	12700 AUTOMOBILE RD		
Well Located 2:			

Map Key	Direction	Distance (mi)	Distance (ft)	Elevation (ft)	DB
489	SE	0.85	4,493.79	14.19	WATER WELLS

Site ID:	541571	Section ID:	9.0
Well Constr Permit:	705503	Range ID:	16.0
WCP Status:	6	SPFWE:	428619.87668842
Well No:	7	SPFWN:	1292121.37183276
License No:	7174	GIS Update:	16-Mar-2010
Permit Issued:	09-Aug-2004	Last Update:	13-Jan-2007
Data Collect Site:	NO	Township I:	30.0
Water Use Permit:	NO	UTM Easting:	332228.9504
Well Drill:	HYDRAULIC PUNCH	UTM Northing:	3085805.0117
Well Depth:	25.0	Point X:	-82.7044099161612

Well Casing:	1.0	Point Y:	27.8865734849632
Casing to:	10.0	Latitude:	27 53 11.66
Static Water:	3.0	Longitude:	82 42 15.88
Contractor:	Boggs Environmental Serv. & Tech		
Site Name:	705503 - 7		
Owner Name:	Rubin Auto Ldt		
WCP Sites:	http://www38.swfwmd.state.fl.us/Support/WCP/WcpDetail.aspx?permit=705503		
Well Use:	MONITOR		
Well Located:			
Well Located 1:	12880-P Automobile Blvd.		
Well Located 2:			

Map Key	Direction	Distance (mi)	Distance (ft)	Elevation (ft)	DB
489	SE	0.85	4,493.79	14.19	WATER WELLS

Site ID:	488868	Section ID:	9.0
Well Constr Permit:	674119	Range ID:	16.0
WCP Status:	6	SPFWE:	428619.87668842
Well No:	3	SPFWN:	1292121.37183276
License No:	9046	GIS Update:	16-Mar-2010
Permit Issued:	22-Aug-2002	Last Update:	13-Jan-2007
Data Collect Site:	NO	Township I:	30.0
Water Use Permit:	NO	UTM Easting:	332228.9504
Well Drill:	JETTED	UTM Northing:	3085805.0117
Well Depth:	22.0	Point X:	-82.7044099161612
Well Casing:	1.25	Point Y:	27.8865734849632
Casing to:	18.0	Latitude:	27 53 11.66
Static Water:	9.0	Longitude:	82 42 15.88
Contractor:	HILTON'S WELLS		
Site Name:	674119 - 3		
Owner Name:	Marth Shoro		
WCP Sites:	http://www38.swfwmd.state.fl.us/Support/WCP/WcpDetail.aspx?permit=674119		
Well Use:	IRRIGATION		
Well Located:			
Well Located 1:	2218 46TH ST SO		
Well Located 2:			

Map Key	Direction	Distance (mi)	Distance (ft)	Elevation (ft)	DB
489	SE	0.85	4,493.79	14.19	WATER WELLS

Site ID:	357971	Section ID:	9.0
Well Constr Permit:	579351	Range ID:	16.0
WCP Status:	6	SPFWE:	428619.87668842
Well No:	3	SPFWN:	1292121.37183276
License No:	2805	GIS Update:	16-Mar-2010
Permit Issued:	13-May-1996	Last Update:	13-Jan-2007

Data Collect Site:	NO	Township I:	30.0
Water Use Permit:	NO	UTM Easting:	332228.9504
Well Drill:	AUGER	UTM Northing:	3085805.0117
Well Depth:	20.5	Point X:	-82.7044099161612
Well Casing:	2.0	Point Y:	27.8865734849632
Casing to:	15.0	Latitude:	27 53 11.66
Static Water:	4.0	Longitude:	82 42 15.88
Contractor:	DIVERSIFIED DRILLING CORP.		
Site Name:	579351 - 3		
Owner Name:	Reliable Circuts System		
WCP Sites:	http://www38.swfwmd.state.fl.us/Support/WCP/WcpDetail.aspx?permit=579351		
Well Use:	MONITOR		
Well Located:			
Well Located 1:	12880-P AUTO BLVD		
Well Located 2:			

Map Key	Direction	Distance (mi)	Distance (ft)	Elevation (ft)	DB
489	SE	0.85	4,493.79	14.19	WATER WELLS

Site ID:	357969	Section ID:	9.0
Well Constr Permit:	579351	Range ID:	16.0
WCP Status:	6	SPFWE:	428619.87668842
Well No:	1	SPFWN:	1292121.37183276
License No:	2805	GIS Update:	16-Mar-2010
Permit Issued:	13-May-1996	Last Update:	13-Jan-2007
Data Collect Site:	NO	Township I:	30.0
Water Use Permit:	NO	UTM Easting:	332228.9504
Well Drill:	AUGER	UTM Northing:	3085805.0117
Well Depth:	20.5	Point X:	-82.7044099161612
Well Casing:	2.0	Point Y:	27.8865734849632
Casing to:	15.0	Latitude:	27 53 11.66
Static Water:	4.0	Longitude:	82 42 15.88
Contractor:	DIVERSIFIED DRILLING CORP.		
Site Name:	579351 - 1		
Owner Name:	Reliable Circuts System		
WCP Sites:	http://www38.swfwmd.state.fl.us/Support/WCP/WcpDetail.aspx?permit=579351		
Well Use:	MONITOR		
Well Located:			
Well Located 1:	12880-P AUTO BLVD		
Well Located 2:			

Map Key	Direction	Distance (mi)	Distance (ft)	Elevation (ft)	DB
489	SE	0.85	4,493.79	14.19	WATER WELLS

Site ID:	376020	Section ID:	9.0
Well Constr Permit:	592992	Range ID:	16.0

WCP Status:	6	SPFWE:	428619.87668842
Well No:	2	SPFWN:	1292121.37183276
License No:	9179	GIS Update:	16-Mar-2010
Permit Issued:	23-May-1997	Last Update:	13-Jan-2007
Data Collect Site:	NO	Township I:	30.0
Water Use Permit:	NO	UTM Easting:	332228.9504
Well Drill:	PLUGGED BY APPROVED METHOD	UTM Northing:	3085805.0117
Well Depth:	11.0	Point X:	-82.7044099161612
Well Casing:	2.0	Point Y:	27.8865734849632
Casing to:	11.0	Latitude:	27 53 11.66
Static Water:	0.0	Longitude:	82 42 15.88
Contractor:	CUSTOM DRILLING SERVICES, INC.		
Site Name:	592992 - 2		
Owner Name:	Terminix Int. Co., L. P.		
WCP Sites:	http://www38.swfwmd.state.fl.us/Support/WCP/WcpDetail.aspx?permit=592992		
Well Use:	PLUGGED		
Well Located:			
Well Located 1:	12700 AUTOMOBILE RD		
Well Located 2:			

Map Key	Direction	Distance (mi)	Distance (ft)	Elevation (ft)	DB
489	SE	0.85	4,493.79	14.19	WATER WELLS

Site ID:	488869	Section ID:	9.0
Well Constr Permit:	674119	Range ID:	16.0
WCP Status:	6	SPFWE:	428619.87668842
Well No:	4	SPFWN:	1292121.37183276
License No:	9046	GIS Update:	16-Mar-2010
Permit Issued:	22-Aug-2002	Last Update:	13-Jan-2007
Data Collect Site:	NO	Township I:	30.0
Water Use Permit:	NO	UTM Easting:	332228.9504
Well Drill:	JETTED	UTM Northing:	3085805.0117
Well Depth:	22.0	Point X:	-82.7044099161612
Well Casing:	1.25	Point Y:	27.8865734849632
Casing to:	18.0	Latitude:	27 53 11.66
Static Water:	9.0	Longitude:	82 42 15.88
Contractor:	HILTON'S WELLS		
Site Name:	674119 - 4		
Owner Name:	Marth Shoro		
WCP Sites:	http://www38.swfwmd.state.fl.us/Support/WCP/WcpDetail.aspx?permit=674119		
Well Use:	IRRIGATION		
Well Located:			
Well Located 1:	2218 46TH ST SO		
Well Located 2:			

Map Key	Direction	Distance (mi)	Distance (ft)	Elevation (ft)	DB

Map Key	Direction	Distance (mi)	Distance (ft)	Elevation (ft)	DB
490	ESE	0.88	4,662.68	14.16	WATER WELLS

Site ID:	857878	Section ID:	9.0
Well Constr Permit:	847241	Range ID:	16.0
WCP Status:	6	SPFWE:	429645.45000112
Well No:	1	SPFWN:	1293887.54273522
License No:	9292	GIS Update:	02-Jan-2016
Permit Issued:	28-Oct-2015	Last Update:	02-Jan-2016
Data Collect Site:	NO	Township I:	30.0
Water Use Permit:	NO	UTM Easting:	332545.91483724
Well Drill:	ROTARY	UTM Northing:	3086340.74215951
Well Depth:	150.0	Point X:	-82.7012665746007
Well Casing:	4.0	Point Y:	27.891447389503
Casing to:	85.0	Latitude:	27 53 29.21
Static Water:	10.0	Longitude:	82 42 04.56
Contractor:	POOLE DRILLING COMPANY INC		
Site Name:	Proposed WCP Well		
Owner Name:	R D A Development Co.		
WCP Sites:	http://www38.swfwmd.state.fl.us/Support/WCP/WcpDetail.aspx?permit=847241		
Well Use:	IRRIGATION - LANDSCAPE		
Well Located:			
Well Located 1:	13200 49TH ST N		
Well Located 2:	Pinellas Park		

Map Key	Direction	Distance (mi)	Distance (ft)	Elevation (ft)	DB
491	E	0.91	4,791.54	14.01	WATER WELLS

Site ID:	399407	Section ID:	4.0
Well Constr Permit:	610870	Range ID:	16.0
WCP Status:	6	SPFWE:	429908.92529142
Well No:	1	SPFWN:	1295451.20572426
License No:	1498	GIS Update:	25-May-2005
Permit Issued:	01-Oct-1998	Last Update:	13-Jan-2007
Data Collect Site:	NO	Township I:	30.0
Water Use Permit:	NO	UTM Easting:	332630.108
Well Drill:	ROTARY	UTM Northing:	3086816.65
Well Depth:	122.0	Point X:	-82.70047864216
Well Casing:	4.0	Point Y:	27.8957522710022
Casing to:	75.0	Latitude:	27 53 44.71
Static Water:	0.0	Longitude:	82 42 01.72
Contractor:	POOLE DRILLING COMPANY INC.		
Site Name:	610870 - 1		
Owner Name:	Frito Lay		
WCP Sites:	http://www38.swfwmd.state.fl.us/Support/WCP/WcpDetail.aspx?permit=610870		
Well Use:	IRRIGATION		
Well Located:			

Well Located 1: 13660 49TH STREET NORTH
Well Located 2:

Map Key	Direction	Distance (mi)	Distance (ft)	Elevation (ft)	DB
492	E	0.90	4,739.09	14.13	WATER WELLS

Site ID:	809670	Section ID:	9.0
Well Constr Permit:	825927	Range ID:	16.0
WCP Status:	6	SPFWE:	332601.5931802
Well No:	2	SPFWN:	3086538.09830845
License No:	2613	GIS Update:	07-Jan-2013
Permit Issued:	19-Dec-2012	Last Update:	07-Jan-2013
Data Collect Site:	NO	Township I:	30.0
Water Use Permit:	NO	UTM Easting:	429822.83626728
Well Drill:	PLUGGED BY APPROVED METHOD	UTM Northing:	1294536.54080187
Well Depth:	13.0	Point X:	-82.700728949474
Well Casing:	4.0	Point Y:	27.8932352014462
Casing to:	13.0	Latitude:	27 53 35.65
Static Water:	7.0	Longitude:	82 42 02.62
Contractor:	PREFERRED DRILLING SOLUTION INC		
Site Name:	Proposed WCP Well		
Owner Name:	Circle K Stores Inc		
WCP Sites:	http://www38.swfwmd.state.fl.us/Support/WCP/WcpDetail.aspx?permit=825927		
Well Use:	PLUGGED		
Well Located:			
Well Located 1:	4900 ULMERTON RD		
Well Located 2:	Pinellas Park		

Map Key	Direction	Distance (mi)	Distance (ft)	Elevation (ft)	DB
493	E	0.91	4,791.77	14.03	WATER WELLS

Site ID:	372448	Section ID:	4.0
Well Constr Permit:	590272	Range ID:	16.0
WCP Status:	6	SPFWE:	429908.79274575
Well No:	4	SPFWN:	1295356.16031068
License No:	9148	GIS Update:	25-May-2005
Permit Issued:	07-Apr-1997	Last Update:	13-Jan-2007
Data Collect Site:	NO	Township I:	30.0
Water Use Permit:	NO	UTM Easting:	332629.831
Well Drill:	AUGER	UTM Northing:	3086787.683
Well Depth:	15.0	Point X:	-82.7004773693965
Well Casing:	2.0	Point Y:	27.8954908538903
Casing to:	4.0	Latitude:	27 53 43.77
Static Water:	0.0	Longitude:	82 42 01.72
Contractor:	Davis Drilling LLC		

Wells and Additional Sources Detail Report

Site Name:	590272 - 4
Owner Name:	Frito Lay
WCP Sites:	http://www38.swfwmd.state.fl.us/Support/WCP/WcpDetail.aspx?permit=590272
Well Use:	MONITOR
Well Located:	
Well Located 1:	13620 49TH STREET NORTH
Well Located 2:	

Map Key	Direction	Distance (mi)	Distance (ft)	Elevation (ft)	DB
493	E	0.91	4,791.77	14.03	WATER WELLS

Site ID:	372449	Section ID:	4.0
Well Constr Permit:	590272	Range ID:	16.0
WCP Status:	6	SPFWE:	429908.79274575
Well No:	5	SPFWN:	1295356.16031068
License No:	9148	GIS Update:	25-May-2005
Permit Issued:	07-Apr-1997	Last Update:	13-Jan-2007
Data Collect Site:	NO	Township I:	30.0
Water Use Permit:	NO	UTM Easting:	332629.831
Well Drill:	AUGER	UTM Northing:	3086787.683
Well Depth:	15.0	Point X:	-82.7004773693965
Well Casing:	2.0	Point Y:	27.8954908538903
Casing to:	4.0	Latitude:	27 53 43.77
Static Water:	0.0	Longitude:	82 42 01.72
Contractor:	Davis Drilling LLC		
Site Name:	590272 - 5		
Owner Name:	Frito Lay		
WCP Sites:	http://www38.swfwmd.state.fl.us/Support/WCP/WcpDetail.aspx?permit=590272		
Well Use:	MONITOR		
Well Located:			
Well Located 1:	13620 49TH STREET NORTH		
Well Located 2:			

Map Key	Direction	Distance (mi)	Distance (ft)	Elevation (ft)	DB
493	E	0.91	4,791.77	14.03	WATER WELLS

Site ID:	372445	Section ID:	4.0
Well Constr Permit:	590272	Range ID:	16.0
WCP Status:	6	SPFWE:	429908.79274575
Well No:	1	SPFWN:	1295356.16031068
License No:	9148	GIS Update:	25-May-2005
Permit Issued:	07-Apr-1997	Last Update:	13-Jan-2007
Data Collect Site:	NO	Township I:	30.0
Water Use Permit:	NO	UTM Easting:	332629.831
Well Drill:	AUGER	UTM Northing:	3086787.683
Well Depth:	15.0	Point X:	-82.7004773693965

Well Casing:	2.0	Point Y:	27.8954908538903
Casing to:	4.0	Latitude:	27 53 43.77
Static Water:	0.0	Longitude:	82 42 01.72
Contractor:	Davis Drilling LLC		
Site Name:	590272 - 1		
Owner Name:	Frito Lay		
WCP Sites:	http://www38.swfwmd.state.fl.us/Support/WCP/WcpDetail.aspx?permit=590272		
Well Use:	MONITOR		
Well Located:			
Well Located 1:	13620 49TH STREET NORTH		
Well Located 2:			

Map Key	Direction	Distance (mi)	Distance (ft)	Elevation (ft)	DB
493	E	0.91	4,791.77	14.03	WATER WELLS

Site ID:	372447	Section ID:	4.0
Well Constr Permit:	590272	Range ID:	16.0
WCP Status:	6	SPFWE:	429908.79274575
Well No:	3	SPFWN:	1295356.16031068
License No:	9148	GIS Update:	25-May-2005
Permit Issued:	07-Apr-1997	Last Update:	13-Jan-2007
Data Collect Site:	NO	Township I:	30.0
Water Use Permit:	NO	UTM Easting:	332629.831
Well Drill:	AUGER	UTM Northing:	3086787.683
Well Depth:	15.0	Point X:	-82.7004773693965
Well Casing:	2.0	Point Y:	27.8954908538903
Casing to:	4.0	Latitude:	27 53 43.77
Static Water:	0.0	Longitude:	82 42 01.72
Contractor:	Davis Drilling LLC		
Site Name:	590272 - 3		
Owner Name:	Frito Lay		
WCP Sites:	http://www38.swfwmd.state.fl.us/Support/WCP/WcpDetail.aspx?permit=590272		
Well Use:	MONITOR		
Well Located:			
Well Located 1:	13620 49TH STREET NORTH		
Well Located 2:			

Map Key	Direction	Distance (mi)	Distance (ft)	Elevation (ft)	DB
493	E	0.91	4,791.77	14.03	WATER WELLS

Site ID:	372446	Section ID:	4.0
Well Constr Permit:	590272	Range ID:	16.0
WCP Status:	6	SPFWE:	429908.79274575
Well No:	2	SPFWN:	1295356.16031068
License No:	9148	GIS Update:	25-May-2005
Permit Issued:	07-Apr-1997	Last Update:	13-Jan-2007

Data Collect Site:	NO	Township I:	30.0
Water Use Permit:	NO	UTM Easting:	332629.831
Well Drill:	AUGER	UTM Northing:	3086787.683
Well Depth:	15.0	Point X:	-82.7004773693965
Well Casing:	2.0	Point Y:	27.8954908538903
Casing to:	4.0	Latitude:	27 53 43.77
Static Water:	0.0	Longitude:	82 42 01.72
Contractor:	Davis Drilling LLC		
Site Name:	590272 - 2		
Owner Name:	Frito Lay		
WCP Sites:	http://www38.swfwmd.state.fl.us/Support/WCP/WcpDetail.aspx?permit=590272		
Well Use:	MONITOR		
Well Located:			
Well Located 1:	13620 49TH STREET NORTH		
Well Located 2:			

Map Key	Direction	Distance (mi)	Distance (ft)	Elevation (ft)	DB
494	E	0.90	4,746.16	14.13	WATER WELLS

Site ID:	809674	Section ID:	9.0
Well Constr Permit:	825927	Range ID:	16.0
WCP Status:	6	SPFWE:	429828.91274629
Well No:	0	SPFWN:	1294524.38793015
License No:	2613	GIS Update:	19-Dec-2012
Permit Issued:	19-Dec-2012	Last Update:	07-Jan-2013
Data Collect Site:	NO	Township I:	30.0
Water Use Permit:	NO	UTM Easting:	332603.41487854
Well Drill:		UTM Northing:	3086534.37930214
Well Depth:	0.0	Point X:	-82.7007099235806
Well Casing:	4.0	Point Y:	27.893201871557
Casing to:	0.0	Latitude:	27 53 35.53
Static Water:	0.0	Longitude:	82 42 02.56
Contractor:	PREFERRED DRILLING SOLUTION INC		
Site Name:	Proposed WCP Well		
Owner Name:	Circle K Stores Inc		
WCP Sites:	http://www38.swfwmd.state.fl.us/Support/WCP/WcpDetail.aspx?permit=825927		
Well Use:	PLUGGED		
Well Located:			
Well Located 1:	4900 ULMERTON RD		
Well Located 2:	Pinellas Park		

Map Key	Direction	Distance (mi)	Distance (ft)	Elevation (ft)	DB
494	E	0.90	4,746.16	14.13	WATER WELLS

Site ID:	809673	Section ID:	9.0
Well Constr Permit:	825927	Range ID:	16.0

WCP Status:	6	SPFWE:	429828.91274629
Well No:	0	SPFWN:	1294524.38793015
License No:	2613	GIS Update:	19-Dec-2012
Permit Issued:	19-Dec-2012	Last Update:	07-Jan-2013
Data Collect Site:	NO	Township I:	30.0
Water Use Permit:	NO	UTM Easting:	332603.41487854
Well Drill:		UTM Northing:	3086534.37930214
Well Depth:	0.0	Point X:	-82.7007099235806
Well Casing:	4.0	Point Y:	27.893201871557
Casing to:	0.0	Latitude:	27 53 35.53
Static Water:	0.0	Longitude:	82 42 02.56
Contractor:	PREFERRED DRILLING SOLUTION INC		
Site Name:	Proposed WCP Well		
Owner Name:	Circle K Stores Inc		
WCP Sites:	http://www38.swfwmd.state.fl.us/Support/WCP/WcpDetail.aspx?permit=825927		
Well Use:	PLUGGED		
Well Located:			
Well Located 1:	4900 ULMERTON RD		
Well Located 2:	Pinellas Park		

Map Key	Direction	Distance (mi)	Distance (ft)	Elevation (ft)	DB
494	E	0.90	4,746.16	14.13	WATER WELLS

Site ID:	809675	Section ID:	9.0
Well Constr Permit:	825927	Range ID:	16.0
WCP Status:	6	SPFWE:	429828.91274629
Well No:	0	SPFWN:	1294524.38793015
License No:	2613	GIS Update:	19-Dec-2012
Permit Issued:	19-Dec-2012	Last Update:	07-Jan-2013
Data Collect Site:	NO	Township I:	30.0
Water Use Permit:	NO	UTM Easting:	332603.41487854
Well Drill:		UTM Northing:	3086534.37930214
Well Depth:	0.0	Point X:	-82.7007099235806
Well Casing:	4.0	Point Y:	27.893201871557
Casing to:	0.0	Latitude:	27 53 35.53
Static Water:	0.0	Longitude:	82 42 02.56
Contractor:	PREFERRED DRILLING SOLUTION INC		
Site Name:	Proposed WCP Well		
Owner Name:	Circle K Stores Inc		
WCP Sites:	http://www38.swfwmd.state.fl.us/Support/WCP/WcpDetail.aspx?permit=825927		
Well Use:	PLUGGED		
Well Located:			
Well Located 1:	4900 ULMERTON RD		
Well Located 2:	Pinellas Park		

Map Key	Direction	Distance (mi)	Distance (ft)	Elevation (ft)	DB

494	E	0.90	4,746.16	14.13	WATER WELLS

Site ID:	809668	Section ID:	9.0
Well Constr Permit:	825927	Range ID:	16.0
WCP Status:	6	SPFWE:	429828.91274629
Well No:	0	SPFWN:	1294524.38793015
License No:	2613	GIS Update:	19-Dec-2012
Permit Issued:	19-Dec-2012	Last Update:	07-Jan-2013
Data Collect Site:	NO	Township I:	30.0
Water Use Permit:	NO	UTM Easting:	332603.41487854
Well Drill:		UTM Northing:	3086534.37930214
Well Depth:	0.0	Point X:	-82.7007099235806
Well Casing:	4.0	Point Y:	27.893201871557
Casing to:	0.0	Latitude:	27 53 35.53
Static Water:	0.0	Longitude:	82 42 02.56
Contractor:	PREFERRED DRILLING SOLUTION INC		
Site Name:	Proposed WCP Well		
Owner Name:	Circle K Stores Inc		
WCP Sites:	http://www38.swfwmd.state.fl.us/Support/WCP/WcpDetail.aspx?permit=825927		
Well Use:	PLUGGED		
Well Located:			
Well Located 1:	4900 ULMERTON RD		
Well Located 2:	Pinellas Park		

Map Key	Direction	Distance (mi)	Distance (ft)	Elevation (ft)	DB
495	ESE	0.90	4,749.50	14.13	WATER WELLS

Site ID:	809671	Section ID:	9.0
Well Constr Permit:	825927	Range ID:	16.0
WCP Status:	6	SPFWE:	332603.89751121
Well No:	3	SPFWN:	3086528.68695302
License No:	2613	GIS Update:	07-Jan-2013
Permit Issued:	19-Dec-2012	Last Update:	07-Jan-2013
Data Collect Site:	NO	Township I:	30.0
Water Use Permit:	NO	UTM Easting:	429830.64876728
Well Drill:	PLUGGED BY APPROVED METHOD	UTM Northing:	1294505.72482965
Well Depth:	13.0	Point X:	-82.7007042182557
Well Casing:	4.0	Point Y:	27.8931505667737
Casing to:	13.0	Latitude:	27 53 35.34
Static Water:	7.0	Longitude:	82 42 02.54
Contractor:	PREFERRED DRILLING SOLUTION INC		
Site Name:	Proposed WCP Well		
Owner Name:	Circle K Stores Inc		
WCP Sites:	http://www38.swfwmd.state.fl.us/Support/WCP/WcpDetail.aspx?permit=825927		
Well Use:	PLUGGED		
Well Located:			

Well Located 1:	4900 ULMERTON RD
Well Located 2:	Pinellas Park

Map Key	Direction	Distance (mi)	Distance (ft)	Elevation (ft)	DB
496	NW	0.87	4,581.41	14.64	WATER WELLS

Site ID:	730037	Section ID:	6.0
Well Constr Permit:	782132	Range ID:	16.0
WCP Status:	6	SPFWE:	420408.44853538
Well No:	1	SPFWN:	1298424.63030257
License No:	2823	GIS Update:	02-Jun-2009
Permit Issued:	20-Feb-2009	Last Update:	12-Jun-2009
Data Collect Site:	NO	Township I:	30.0
Water Use Permit:	NO	UTM Easting:	329742.00400575
Well Drill:	COMBINATION (TWO OR MORE METHODS)	UTM Northing:	3087746.53219822
Well Depth:	150.0	Point X:	-82.7299444443747
Well Casing:	4.0	Point Y:	27.9037777775609
Casing to:	110.0	Latitude:	27 54 13.60
Static Water:	26.0	Longitude:	82 43 47.80
Contractor:	SOUTHERN IRR. WELL DRILLING INC		
Site Name:	Proposed WCP Well		
Owner Name:	Paxson Communications Corp		
WCP Sites:	http://www38.swfwmd.state.fl.us/Support/WCP/WcpDetail.aspx?permit=782132		
Well Use:	IRRIGATION		
Well Located:			
Well Located 1:	14444 66TH ST N		
Well Located 2:	Largo		

Map Key	Direction	Distance (mi)	Distance (ft)	Elevation (ft)	DB
497	WNW	0.88	4,668.61	14.17	WATER WELLS

Site ID:	792461	Section ID:	6.0
Well Constr Permit:	819530	Range ID:	16.0
WCP Status:	6	SPFWE:	419846.86052808
Well No:	1	SPFWN:	1297363.03677829
License No:	9386	GIS Update:	08-Mar-2012
Permit Issued:	08-Mar-2012	Last Update:	25-Apr-2012
Data Collect Site:	NO	Township I:	30.0
Water Use Permit:	NO	UTM Easting:	329568.20170221
Well Drill:	PLUGGED BY APPROVED METHOD	UTM Northing:	3087424.38232887
Well Depth:	63.0	Point X:	-82.7316634521688
Well Casing:	4.0	Point Y:	27.9008487497628
Casing to:	57.0	Latitude:	27 54 03.06
Static Water:	11.0	Longitude:	82 43 53.99
Contractor:			

Wells and Additional Sources Detail Report

Site Name:	Proposed WCP Well
Owner Name:	Pinellas County
WCP Sites:	http://www38.swfwmd.state.fl.us/Support/WCP/WcpDetail.aspx?permit=819530
Well Use:	PLUGGED
Well Located:	
Well Located 1:	6750 142ND AVE
Well Located 2:	N/A

Map Key	Direction	Distance (mi)	Distance (ft)	Elevation (ft)	DB
498	E	0.90	4,772.34	14.13	WATER WELLS

Site ID:	809669	Section ID:	9.0
Well Constr Permit:	825927	Range ID:	16.0
WCP Status:	6	SPFWE:	332611.92617614
Well No:	1	SPFWN:	3086539.86595429
License No:	2613	GIS Update:	07-Jan-2013
Permit Issued:	19-Dec-2012	Last Update:	07-Jan-2013
Data Collect Site:	NO	Township I:	30.0
Water Use Permit:	NO	UTM Easting:	429856.69043395
Well Drill:	PLUGGED BY APPROVED METHOD	UTM Northing:	1294542.61719076
Well Depth:	13.0	Point X:	-82.7006242553987
Well Casing:	4.0	Point Y:	27.893252446942
Casing to:	13.0	Latitude:	27 53 35.71
Static Water:	7.0	Longitude:	82 42 02.25
Contractor:	PREFERRED DRILLING SOLUTION INC		
Site Name:	Proposed WCP Well		
Owner Name:	Circle K Stores Inc		
WCP Sites:	http://www38.swfwmd.state.fl.us/Support/WCP/WcpDetail.aspx?permit=825927		
Well Use:	PLUGGED		
Well Located:			
Well Located 1:	4900 ULMERTON RD		
Well Located 2:	Pinellas Park		

Map Key	Direction	Distance (mi)	Distance (ft)	Elevation (ft)	DB
499	WNW	0.88	4,671.60	14.17	WATER WELLS

Site ID:	467324	Section ID:	6.0
Well Constr Permit:	660522	Range ID:	16.0
WCP Status:	6	SPFWE:	419865.13140267
Well No:	1	SPFWN:	1297434.06002626
License No:	2862	GIS Update:	25-May-2005
Permit Issued:	26-Oct-2001	Last Update:	13-Jan-2007
Data Collect Site:	NO	Township I:	30.0
Water Use Permit:	NO	UTM Easting:	329573.947
Well Drill:	ROTARY	UTM Northing:	3087445.983

Well Depth:	120.0	Point X:	-82.7316082025923
Well Casing:	4.0	Point Y:	27.9010443922302
Casing to:	95.0	Latitude:	27 54 03.76
Static Water:	20.0	Longitude:	82 43 53.79
Contractor:	JOHN WILLIAMS SPRINKLERS INC.		
Site Name:	660522 - 1		
Owner Name:	Pinellas County Utilities		
WCP Sites:	http://www38.swfwmd.state.fl.us/Support/WCP/WcpDetail.aspx?permit=660522		
Well Use:	IRRIGATION		
Well Located:			
Well Located 1:	6730 142ND AVE N		
Well Located 2:			

Map Key	Direction	Distance (mi)	Distance (ft)	Elevation (ft)	DB
500	E	0.91	4,781.36	14.13	WATER WELLS

Site ID:	809672	Section ID:	9.0
Well Constr Permit:	825927	Range ID:	16.0
WCP Status:	6	SPFWE:	332613.83474645
Well No:	4	SPFWN:	3086530.59012097
License No:	2613	GIS Update:	07-Jan-2013
Permit Issued:	19-Dec-2012	Last Update:	07-Jan-2013
Data Collect Site:	NO	Township I:	30.0
Water Use Permit:	NO	UTM Easting:	429863.20085061
Well Drill:	PLUGGED BY APPROVED METHOD	UTM Northing:	1294512.23524631
Well Depth:	13.0	Point X:	-82.7006035630102
Well Casing:	4.0	Point Y:	27.8931689855935
Casing to:	13.0	Latitude:	27 53 35.41
Static Water:	7.0	Longitude:	82 42 02.17
Contractor:	PREFERRED DRILLING SOLUTION INC		
Site Name:	Proposed WCP Well		
Owner Name:	Circle K Stores Inc		
WCP Sites:	http://www38.swfwmd.state.fl.us/Support/WCP/WcpDetail.aspx?permit=825927		
Well Use:	PLUGGED		
Well Located:			
Well Located 1:	4900 ULMERTON RD		
Well Located 2:	Pinellas Park		

Map Key	Direction	Distance (mi)	Distance (ft)	Elevation (ft)	DB
501	E	0.91	4,819.11	14.00	WATER WELLS

Site ID:	467426	Section ID:	4.0
Well Constr Permit:	660597	Range ID:	16.0
WCP Status:	6	SPFWE:	429901.856736
Well No:	1	SPFWN:	1296351.00805851

Wells and Additional Sources Detail Report

License No:	9028	GIS Update:	25-May-2005
Permit Issued:	30-Oct-2001	Last Update:	13-Jan-2007
Data Collect Site:	NO	Township I:	30.0
Water Use Permit:	NO	UTM Easting:	332630.194
Well Drill:	AUGER	UTM Northing:	3087090.904
Well Depth:	12.0	Point X:	-82.7005164601613
Well Casing:	2.0	Point Y:	27.8982269966058
Casing to:	2.0	Latitude:	27 53 53.62
Static Water:	0.0	Longitude:	82 42 01.86
Contractor:	MORTENSEN ENGINEERING INC.		
Site Name:	660597 - 1		
Owner Name:	Pinellas Press		
WCP Sites:	http://www38.swfwmd.state.fl.us/Support/WCP/WcpDetail.aspx?permit=660597		
Well Use:	MONITOR		
Well Located:			
Well Located 1:	13900 49TH STREET NORTH		
Well Located 2:			

Map Key	Direction	Distance (mi)	Distance (ft)	Elevation (ft)	DB
501	E	0.91	4,819.11	14.00	WATER WELLS

Site ID:	467427	Section ID:	4.0
Well Constr Permit:	660597	Range ID:	16.0
WCP Status:	6	SPFWE:	429901.856736
Well No:	0	SPFWN:	1296351.00805851
License No:	9028	GIS Update:	15-Jan-2007
Permit Issued:	30-Oct-2001	Last Update:	13-Jan-2007
Data Collect Site:	NO	Township I:	30.0
Water Use Permit:	NO	UTM Easting:	332630.194
Well Drill:		UTM Northing:	3087090.904
Well Depth:	0.0	Point X:	-82.7005164601613
Well Casing:	2.0	Point Y:	27.8982269966058
Casing to:	0.0	Latitude:	27 53 53.62
Static Water:	0.0	Longitude:	82 42 01.86
Contractor:	MORTENSEN ENGINEERING INC.		
Site Name:	660597 - 2		
Owner Name:	Pinellas Press		
WCP Sites:	http://www38.swfwmd.state.fl.us/Support/WCP/WcpDetail.aspx?permit=660597		
Well Use:	MONITOR		
Well Located:			
Well Located 1:	13900 49TH STREET NORTH		
Well Located 2:			

Map Key	Direction	Distance (mi)	Distance (ft)	Elevation (ft)	DB
501	E	0.91	4,819.11	14.00	WATER WELLS

Wells and Additional Sources Detail Report

Site ID:	467428	Section ID:	4.0
Well Constr Permit:	660597	Range ID:	16.0
WCP Status:	6	SPFWE:	429901.856736
Well No:	0	SPFWN:	1296351.00805851
License No:	9028	GIS Update:	15-Jan-2007
Permit Issued:	30-Oct-2001	Last Update:	13-Jan-2007
Data Collect Site:	NO	Township I:	30.0
Water Use Permit:	NO	UTM Easting:	332630.194
Well Drill:		UTM Northing:	3087090.904
Well Depth:	0.0	Point X:	-82.7005164601613
Well Casing:	2.0	Point Y:	27.8982269966058
Casing to:	0.0	Latitude:	27 53 53.62
Static Water:	0.0	Longitude:	82 42 01.86
Contractor:	MORTENSEN ENGINEERING INC.		
Site Name:	660597 - 3		
Owner Name:	Pinellas Press		
WCP Sites:	http://www38.swfwmd.state.fl.us/Support/WCP/WcpDetail.aspx?permit=660597		
Well Use:	MONITOR		
Well Located:			
Well Located 1:	13900 49TH STREET NORTH		
Well Located 2:			

Map Key	Direction	Distance (mi)	Distance (ft)	Elevation (ft)	DB
502	SW	0.86	4,559.59	16.57	WATER WELLS

Site ID:	458992	Section ID:	8.0
Well Constr Permit:	655073	Range ID:	16.0
WCP Status:	6	SPFWE:	421795.89886659
Well No:	1	SPFWN:	1291099.46213117
License No:	1564	GIS Update:	25-May-2005
Permit Issued:	20-Jun-2001	Last Update:	13-Jan-2007
Data Collect Site:	NO	Township I:	30.0
Water Use Permit:	NO	UTM Easting:	330146.629
Well Drill:	JETTED	UTM Northing:	3085510.543
Well Depth:	24.0	Point X:	-82.7255146073133
Well Casing:	1.25	Point Y:	27.8836532626416
Casing to:	20.0	Latitude:	27 53 01.15
Static Water:	0.0	Longitude:	82 43 31.85
Contractor:	GOING IRRIGATION		
Site Name:	655073 - 1		
Owner Name:	Jerry S Mechanical Inc		
WCP Sites:	http://www38.swfwmd.state.fl.us/Support/WCP/WcpDetail.aspx?permit=655073		
Well Use:	IRRIGATION		
Well Located:			
Well Located 1:	6400 123 AVENUE NORTH		
Well Located 2:			

Wells and Additional Sources Detail Report

Map Key	Direction	Distance (mi)	Distance (ft)	Elevation (ft)	DB
502	SW	0.86	4,559.59	16.57	WATER WELLS

Site ID:	458993	Section ID:	8.0
Well Constr Permit:	655073	Range ID:	16.0
WCP Status:	6	SPFWE:	421795.89886659
Well No:	2	SPFWN:	1291099.46213117
License No:	1564	GIS Update:	25-May-2005
Permit Issued:	20-Jun-2001	Last Update:	13-Jan-2007
Data Collect Site:	NO	Township I:	30.0
Water Use Permit:	NO	UTM Easting:	330146.629
Well Drill:	JETTED	UTM Northing:	3085510.543
Well Depth:	24.0	Point X:	-82.7255146073133
Well Casing:	1.25	Point Y:	27.8836532626416
Casing to:	20.0	Latitude:	27 53 01.15
Static Water:	0.0	Longitude:	82 43 31.85
Contractor:	GOING IRRIGATION		
Site Name:	655073 - 2		
Owner Name:	Jerry S Mechanical Inc		
WCP Sites:	http://www38.swfwmd.state.fl.us/Support/WCP/WcpDetail.aspx?permit=655073		
Well Use:	IRRIGATION		
Well Located:			
Well Located 1:	6400 123 AVENUE NORTH		
Well Located 2:			

Map Key	Direction	Distance (mi)	Distance (ft)	Elevation (ft)	DB
503	NNE	0.88	4,654.71	6.83	WATER WELLS

Site ID:	871360	Section ID:	4.0
Well Constr Permit:	853328	Range ID:	16.0
WCP Status:	6	SPFWE:	427584.01838809
Well No:	2	SPFWN:	1299949.35507601
License No:	9248	GIS Update:	15-Aug-2016
Permit Issued:	29-Jul-2016	Last Update:	15-Aug-2016
Data Collect Site:	NO	Township I:	30.0
Water Use Permit:	NO	UTM Easting:	331932.73765361
Well Drill:	AUGER	UTM Northing:	3088193.35941044
Well Depth:	12.0	Point X:	-82.7077564495
Well Casing:	2.0	Point Y:	27.9080872853155
Casing to:	2.0	Latitude:	27 54 29.11
Static Water:	4.0	Longitude:	82 42 27.92
Contractor:	MDM SERVICES INC		
Site Name:	Proposed WCP Well		
Owner Name:	Pelican Equipment Co. Inc.		
WCP Sites:	http://www38.swfwmd.state.fl.us/Support/WCP/WcpDetail.aspx?permit=853328		

Well Use:	MONITOR
Well Located:	
Well Located 1:	5390 150TH AVE N
Well Located 2:	Largo

Map Key	Direction	Distance (mi)	Distance (ft)	Elevation (ft)	DB
504	NNE	0.89	4,700.25	6.42	WATER WELLS

Site ID:	871359	Section ID:	4.0
Well Constr Permit:	853328	Range ID:	16.0
WCP Status:	6	SPFWE:	427616.47252248
Well No:	1	SPFWN:	1299982.55518444
License No:	9248	GIS Update:	15-Aug-2016
Permit Issued:	29-Jul-2016	Last Update:	15-Aug-2016
Data Collect Site:	NO	Township I:	30.0
Water Use Permit:	NO	UTM Easting:	331942.71153671
Well Drill:	AUGER	UTM Northing:	3088203.39712117
Well Depth:	12.0	Point X:	-82.7076565632421
Well Casing:	2.0	Point Y:	27.9081791152858
Casing to:	2.0	Latitude:	27 54 29.44
Static Water:	4.0	Longitude:	82 42 27.56
Contractor:	MDM SERVICES INC		
Site Name:	Proposed WCP Well		
Owner Name:	Pelican Equipment Co. Inc.		
WCP Sites:	http://www38.swfwmd.state.fl.us/Support/WCP/WcpDetail.aspx?permit=853328		
Well Use:	MONITOR		
Well Located:			
Well Located 1:	5390 150TH AVE N		
Well Located 2:	Largo		

Map Key	Direction	Distance (mi)	Distance (ft)	Elevation (ft)	DB
505	E	0.93	4,899.60	14.13	WATER WELLS

Site ID:	343303	Section ID:	9.0
Well Constr Permit:	569379	Range ID:	16.0
WCP Status:	6	SPFWE:	429981.59181275
Well No:	1	SPFWN:	1294508.90708393
License No:	1498	GIS Update:	25-May-2005
Permit Issued:	29-Jun-1995	Last Update:	13-Jan-2007
Data Collect Site:	NO	Township I:	30.0
Water Use Permit:	NO	UTM Easting:	332649.909
Well Drill:	ROTARY	UTM Northing:	3086529.281
Well Depth:	160.0	Point X:	-82.7002370040886
Well Casing:	4.0	Point Y:	27.8931616934126
Casing to:	100.0	Latitude:	27 53 35.38
Static Water:	0.0	Longitude:	82 42 00.85

Wells and Additional Sources Detail Report

Contractor:	POOLE DRILLING COMPANY INC.
Site Name:	569379 - 1
Owner Name:	Suncoast Sports & Recreation
WCP Sites:	http://www38.swfwmd.state.fl.us/Support/WCP/WcpDetail.aspx?permit=569379
Well Use:	IRRIGATION
Well Located:	
Well Located 1:	13355 49TH STREET NORTH
Well Located 2:	

Map Key	Direction	Distance (mi)	Distance (ft)	Elevation (ft)	DB
506	E	0.94	4,964.13	14.03	WATER WELLS

Site ID:	840341	Section ID:	4.0
Well Constr Permit:	839075	Range ID:	16.0
WCP Status:	6	SPFWE:	430066.29285626
Well No:	1	SPFWN:	1294981.01277386
License No:	9454	GIS Update:	25-Sep-2014
Permit Issued:	25-Sep-2014	Last Update:	07-Oct-2014
Data Collect Site:	NO	Township I:	30.0
Water Use Permit:	NO	UTM Easting:	332676.89893278
Well Drill:	PLUGGED BY APPROVED METHOD	UTM Northing:	3086672.95569356
Well Depth:	12.3	Point X:	-82.6999831525015
Well Casing:	2.0	Point Y:	27.8944615165797
Casing to:	12.3	Latitude:	27 53 40.06
Static Water:	4.3	Longitude:	82 41 59.94
Contractor:	TBD		
Site Name:	Proposed WCP Well		
Owner Name:	SAILFISH REAL ESTATE LLC		
WCP Sites:	http://www38.swfwmd.state.fl.us/Support/WCP/WcpDetail.aspx?permit=839075		
Well Use:	PLUGGED		
Well Located:			
Well Located 1:	4899 ULMERTON RD		
Well Located 2:	Largo		

Map Key	Direction	Distance (mi)	Distance (ft)	Elevation (ft)	DB
507	ENE	0.93	4,895.71	9.35	WATER WELLS

Site ID:	774547	Section ID:	4.0
Well Constr Permit:	811768	Range ID:	16.0
WCP Status:	6	SPFWE:	332591.76860215
Well No:	3	SPFWN:	3087394.00450026
License No:	9417	GIS Update:	10-Jun-2011
Permit Issued:	06-Apr-2011	Last Update:	10-Jun-2011
Data Collect Site:	NO	Township I:	30.0
Water Use Permit:	NO	UTM Easting:	429767.66215462

Well Drill:	SONIC	UTM Northing:	1297344.42102329
Well Depth:	15.0	Point X:	-82.7009495078957
Well Casing:	2.0	Point Y:	27.9009571870468
Casing to:	3.0	Latitude:	27 54 03.45
Static Water:	0.0	Longitude:	82 42 03.42
Contractor:	Earth Tech Drilling, Inc.		
Site Name:	Proposed WCP Well		
Owner Name:	PINELLAS COUNTY		
WCP Sites:	http://www38.swfwmd.state.fl.us/Support/WCP/WcpDetail.aspx?permit=811768		
Well Use:	MONITOR		
Well Located:			
Well Located 1:	14000 49TH ST N		
Well Located 2:	N/A		

Map Key	Direction	Distance (mi)	Distance (ft)	Elevation (ft)	DB
508	NNW	0.88	4,656.53	17.35	WATER WELLS

Site ID:	780970	Section ID:	32.0
Well Constr Permit:	814707	Range ID:	16.0
WCP Status:	6	SPFWE:	422582.62629576
Well No:	1	SPFWN:	1300431.63178702
License No:	2224	GIS Update:	13-Dec-2011
Permit Issued:	02-Aug-2011	Last Update:	12-Sep-2011
Data Collect Site:	NO	Township I:	29.0
Water Use Permit:	NO	UTM Easting:	330409.63953395
Well Drill:	ROTARY	UTM Northing:	3088352.80267799
Well Depth:	260.0	Point X:	-82.7232500000674
Well Casing:	5.0	Point Y:	27.9093333336676
Casing to:	100.0	Latitude:	27 54 33.60
Static Water:	5.0	Longitude:	82 43 23.70
Contractor:	AMERICAN DRILLING of Sarasota		
Site Name:	Proposed WCP Well		
Owner Name:	Cepcot Corp		
WCP Sites:	http://www38.swfwmd.state.fl.us/Support/WCP/WcpDetail.aspx?permit=814707		
Well Use:	IRRIGATION - LANDSCAPE		
Well Located:			
Well Located 1:	6385 150th AVe N		
Well Located 2:	Largo		

Map Key	Direction	Distance (mi)	Distance (ft)	Elevation (ft)	DB
509	E	0.94	4,989.23	13.68	WATER WELLS

Site ID:	754763	Section ID:	4.0
Well Constr Permit:	803747	Range ID:	16.0
WCP Status:	6	SPFWE:	430107.03251061
Well No:	1	SPFWN:	1295565.22515965

License No:	2613	GIS Update:	29-Mar-2010
Permit Issued:	29-Mar-2010	Last Update:	09-Apr-2010
Data Collect Site:	NO	Township I:	30.0
Water Use Permit:	NO	UTM Easting:	332690.76979887
Well Drill:	AUGER	UTM Northing:	3086850.90696145
Well Depth:	14.5	Point X:	-82.6998673703123
Well Casing:	2.0	Point Y:	27.8960689881594
Casing to:	4.5	Latitude:	27 53 45.85
Static Water:	3.0	Longitude:	82 41 59.52
Contractor:	PREFERRED DRILLING SOLUTION INC		
Site Name:	Proposed WCP Well		
Owner Name:	H B P/S P V E F Largo Fl LLC		
WCP Sites:	http://www38.swfwmd.state.fl.us/Support/WCP/WcpDetail.aspx?permit=803747		
Well Use:	MONITOR		
Well Located:			
Well Located 1:	13555 49TH ST N		
Well Located 2:	Largo		

Map Key	Direction	Distance (mi)	Distance (ft)	Elevation (ft)	DB
510	ENE	0.93	4,907.77	11.26	WATER WELLS

Site ID:	774550	Section ID:	4.0
Well Constr Permit:	811768	Range ID:	16.0
WCP Status:	6	SPFWE:	332595.60473289
Well No:	2	SPFWN:	3087393.97315766
License No:	9417	GIS Update:	10-Jun-2011
Permit Issued:	06-Apr-2011	Last Update:	10-Jun-2011
Data Collect Site:	NO	Township I:	30.0
Water Use Permit:	NO	UTM Easting:	429780.24896017
Well Drill:	SONIC	UTM Northing:	1297344.42102329
Well Depth:	25.0	Point X:	-82.7009105401668
Well Casing:	2.0	Point Y:	27.9009573852391
Casing to:	12.0	Latitude:	27 54 03.45
Static Water:	0.0	Longitude:	82 42 03.28
Contractor:	Earth Tech Drilling, Inc.		
Site Name:	Proposed WCP Well		
Owner Name:	PINELLAS COUNTY		
WCP Sites:	http://www38.swfwmd.state.fl.us/Support/WCP/WcpDetail.aspx?permit=811768		
Well Use:	MONITOR		
Well Located:			
Well Located 1:	14000 49TH ST N		
Well Located 2:	N/A		

Map Key	Direction	Distance (mi)	Distance (ft)	Elevation (ft)	DB
511	E	0.94	4,986.67	14.03	WATER WELLS

Wells and Additional Sources Detail Report

Site ID:	823891	Section ID:	4.0
Well Constr Permit:	831700	Range ID:	16.0
WCP Status:	6	SPFWE:	430088.58202743
Well No:	0	SPFWN:	1294976.42053609
License No:	9271	GIS Update:	17-Sep-2013
Permit Issued:	17-Sep-2013	Last Update:	31-Oct-2013
Data Collect Site:	NO	Township I:	30.0
Water Use Permit:	NO	UTM Easting:	332683.68065804
Well Drill:		UTM Northing:	3086671.50060859
Well Depth:	0.0	Point X:	-82.6999140700247
Well Casing:	2.0	Point Y:	27.8944492365343
Casing to:	0.0	Latitude:	27 53 40.02
Static Water:	0.0	Longitude:	82 41 59.69
Contractor:	CUSTOM DRILLING SERVICES INC		
Site Name:	Proposed WCP Well		
Owner Name:	SAILFISH REAL ESTATE LLC		
WCP Sites:	http://www38.swfwmd.state.fl.us/Support/WCP/WcpDetail.aspx?permit=831700		
Well Use:	MONITOR		
Well Located:			
Well Located 1:	4899 ULMERTON RD		
Well Located 2:	Clearwater		

Map Key	Direction	Distance (mi)	Distance (ft)	Elevation (ft)	DB
511	E	0.94	4,986.67	14.03	WATER WELLS

Site ID:	823888	Section ID:	4.0
Well Constr Permit:	831700	Range ID:	16.0
WCP Status:	6	SPFWE:	430088.58202743
Well No:	0	SPFWN:	1294976.42053609
License No:	9271	GIS Update:	17-Sep-2013
Permit Issued:	17-Sep-2013	Last Update:	31-Oct-2013
Data Collect Site:	NO	Township I:	30.0
Water Use Permit:	NO	UTM Easting:	332683.68065804
Well Drill:		UTM Northing:	3086671.50060859
Well Depth:	0.0	Point X:	-82.6999140700247
Well Casing:	2.0	Point Y:	27.8944492365343
Casing to:	0.0	Latitude:	27 53 40.02
Static Water:	0.0	Longitude:	82 41 59.69
Contractor:	CUSTOM DRILLING SERVICES INC		
Site Name:	Proposed WCP Well		
Owner Name:	SAILFISH REAL ESTATE LLC		
WCP Sites:	http://www38.swfwmd.state.fl.us/Support/WCP/WcpDetail.aspx?permit=831700		
Well Use:	MONITOR		
Well Located:			
Well Located 1:	4899 ULMERTON RD		
Well Located 2:	Clearwater		

Map Key	Direction	Distance (mi)	Distance (ft)	Elevation (ft)	DB
511	E	0.94	4,986.67	14.03	WATER WELLS

Site ID:	823889	Section ID:	4.0
Well Constr Permit:	831700	Range ID:	16.0
WCP Status:	6	SPFWE:	430088.58202743
Well No:	0	SPFWN:	1294976.42053609
License No:	9271	GIS Update:	17-Sep-2013
Permit Issued:	17-Sep-2013	Last Update:	31-Oct-2013
Data Collect Site:	NO	Township I:	30.0
Water Use Permit:	NO	UTM Easting:	332683.68065804
Well Drill:		UTM Northing:	3086671.50060859
Well Depth:	0.0	Point X:	-82.6999140700247
Well Casing:	2.0	Point Y:	27.8944492365343
Casing to:	0.0	Latitude:	27 53 40.02
Static Water:	0.0	Longitude:	82 41 59.69
Contractor:	CUSTOM DRILLING SERVICES INC		
Site Name:	Proposed WCP Well		
Owner Name:	SAILFISH REAL ESTATE LLC		
WCP Sites:	http://www38.swfwmd.state.fl.us/Support/WCP/WcpDetail.aspx?permit=831700		
Well Use:	MONITOR		
Well Located:			
Well Located 1:	4899 ULMERTON RD		
Well Located 2:	Clearwater		

Map Key	Direction	Distance (mi)	Distance (ft)	Elevation (ft)	DB
511	E	0.94	4,986.67	14.03	WATER WELLS

Site ID:	823892	Section ID:	4.0
Well Constr Permit:	831700	Range ID:	16.0
WCP Status:	6	SPFWE:	430088.58202743
Well No:	0	SPFWN:	1294976.42053609
License No:	9271	GIS Update:	17-Sep-2013
Permit Issued:	17-Sep-2013	Last Update:	31-Oct-2013
Data Collect Site:	NO	Township I:	30.0
Water Use Permit:	NO	UTM Easting:	332683.68065804
Well Drill:		UTM Northing:	3086671.50060859
Well Depth:	0.0	Point X:	-82.6999140700247
Well Casing:	2.0	Point Y:	27.8944492365343
Casing to:	0.0	Latitude:	27 53 40.02
Static Water:	0.0	Longitude:	82 41 59.69
Contractor:	CUSTOM DRILLING SERVICES INC		
Site Name:	Proposed WCP Well		
Owner Name:	SAILFISH REAL ESTATE LLC		
WCP Sites:	http://www38.swfwmd.state.fl.us/Support/WCP/WcpDetail.aspx?permit=831700		

Well Use:	MONITOR
Well Located:	
Well Located 1:	4899 ULMERTON RD
Well Located 2:	Clearwater

Map Key	Direction	Distance (mi)	Distance (ft)	Elevation (ft)	DB
511	E	0.94	4,986.67	14.03	WATER WELLS

Site ID:	823890	Section ID:	4.0
Well Constr Permit:	831700	Range ID:	16.0
WCP Status:	6	SPFWE:	430088.58202743
Well No:	0	SPFWN:	1294976.42053609
License No:	9271	GIS Update:	17-Sep-2013
Permit Issued:	17-Sep-2013	Last Update:	31-Oct-2013
Data Collect Site:	NO	Township I:	30.0
Water Use Permit:	NO	UTM Easting:	332683.68065804
Well Drill:		UTM Northing:	3086671.50060859
Well Depth:	0.0	Point X:	-82.6999140700247
Well Casing:	2.0	Point Y:	27.8944492365343
Casing to:	0.0	Latitude:	27 53 40.02
Static Water:	0.0	Longitude:	82 41 59.69
Contractor:	CUSTOM DRILLING SERVICES INC		
Site Name:	Proposed WCP Well		
Owner Name:	SAILFISH REAL ESTATE LLC		
WCP Sites:	http://www38.swfwmd.state.fl.us/Support/WCP/WcpDetail.aspx?permit=831700		
Well Use:	MONITOR		
Well Located:			
Well Located 1:	4899 ULMERTON RD		
Well Located 2:	Clearwater		

Map Key	Direction	Distance (mi)	Distance (ft)	Elevation (ft)	DB
512	E	0.94	4,988.79	14.10	WATER WELLS

Site ID:	713971	Section ID:	4.0
Well Constr Permit:	774487	Range ID:	16.0
WCP Status:	6	SPFWE:	430089.080771
Well No:	2	SPFWN:	1294947.94459168
License No:	2613	GIS Update:	02-Jun-2008
Permit Issued:	15-May-2008	Last Update:	15-May-2008
Data Collect Site:	NO	Township I:	30.0
Water Use Permit:	NO	UTM Easting:	332683.7618383
Well Drill:	AUGER	UTM Northing:	3086662.82060155
Well Depth:	12.0	Point X:	-82.6999120224091
Well Casing:	2.0	Point Y:	27.8943709233439
Casing to:	2.0	Latitude:	27 53 39.74
Static Water:	6.0	Longitude:	82 41 59.68

Wells and Additional Sources Detail Report

Contractor:	PREFERRED DRILLING SOLUTION INC
Site Name:	Proposed WCP Well
Owner Name:	Exxon Corp
WCP Sites:	http://www38.swfwmd.state.fl.us/Support/WCP/WcpDetail.aspx?permit=774487
Well Use:	MONITOR
Well Located:	
Well Located 1:	4899 ULMERTON RD
Well Located 2:	N/A

Map Key	Direction	Distance (mi)	Distance (ft)	Elevation (ft)	DB
513	E	0.95	4,991.43	13.95	WATER WELLS

Site ID:	840335	Section ID:	4.0
Well Constr Permit:	839074	Range ID:	16.0
WCP Status:	6	SPFWE:	430095.80673469
Well No:	3	SPFWN:	1295015.7350078
License No:	9454	GIS Update:	25-Sep-2014
Permit Issued:	25-Sep-2014	Last Update:	07-Oct-2014
Data Collect Site:	NO	Township I:	30.0
Water Use Permit:	NO	UTM Easting:	332685.98043702
Well Drill:	PLUGGED BY APPROVED METHOD	UTM Northing:	3086683.46464749
Well Depth:	12.3	Point X:	-82.6998923999772
Well Casing:	2.0	Point Y:	27.8945574817607
Casing to:	12.3	Latitude:	27 53 40.41
Static Water:	3.9	Longitude:	82 41 59.61
Contractor:	TBD		
Site Name:	Proposed WCP Well		
Owner Name:	SAILFISH REAL ESTATE LLC		
WCP Sites:	http://www38.swfwmd.state.fl.us/Support/WCP/WcpDetail.aspx?permit=839074		
Well Use:	PLUGGED		
Well Located:			
Well Located 1:	4899 ULMERTON RD		
Well Located 2:	Largo		

Map Key	Direction	Distance (mi)	Distance (ft)	Elevation (ft)	DB
513	E	0.95	4,991.43	13.95	WATER WELLS

Site ID:	840333	Section ID:	4.0
Well Constr Permit:	839074	Range ID:	16.0
WCP Status:	6	SPFWE:	430095.80673469
Well No:	1	SPFWN:	1295015.7350078
License No:	9454	GIS Update:	25-Sep-2014
Permit Issued:	25-Sep-2014	Last Update:	07-Oct-2014
Data Collect Site:	NO	Township I:	30.0
Water Use Permit:	NO	UTM Easting:	332685.98043702

Well Drill:	PLUGGED BY APPROVED METHOD	UTM Northing:	3086683.46464749
Well Depth:	12.4	Point X:	-82.6998923999772
Well Casing:	2.0	Point Y:	27.8945574817607
Casing to:	12.4	Latitude:	27 53 40.41
Static Water:	3.5	Longitude:	82 41 59.61
Contractor:	TBD		
Site Name:	Proposed WCP Well		
Owner Name:	SAILFISH REAL ESTATE LLC		
WCP Sites:	http://www38.swfwmd.state.fl.us/Support/WCP/WcpDetail.aspx?permit=839074		
Well Use:	PLUGGED		
Well Located:			
Well Located 1:	4899 ULMERTON RD		
Well Located 2:	Largo		

Map Key	Direction	Distance (mi)	Distance (ft)	Elevation (ft)	DB
513	E	0.95	4,991.43	13.95	WATER WELLS

Site ID:	840338	Section ID:	4.0
Well Constr Permit:	839074	Range ID:	16.0
WCP Status:	6	SPFWE:	430095.80673469
Well No:	6	SPFWN:	1295015.7350078
License No:	9454	GIS Update:	25-Sep-2014
Permit Issued:	25-Sep-2014	Last Update:	07-Oct-2014
Data Collect Site:	NO	Township I:	30.0
Water Use Permit:	NO	UTM Easting:	332685.98043702
Well Drill:	PLUGGED BY APPROVED METHOD	UTM Northing:	3086683.46464749
Well Depth:	12.4	Point X:	-82.6998923999772
Well Casing:	2.0	Point Y:	27.8945574817607
Casing to:	12.4	Latitude:	27 53 40.41
Static Water:	2.6	Longitude:	82 41 59.61
Contractor:	TBD		
Site Name:	Proposed WCP Well		
Owner Name:	SAILFISH REAL ESTATE LLC		
WCP Sites:	http://www38.swfwmd.state.fl.us/Support/WCP/WcpDetail.aspx?permit=839074		
Well Use:	PLUGGED		
Well Located:			
Well Located 1:	4899 ULMERTON RD		
Well Located 2:	Largo		

Map Key	Direction	Distance (mi)	Distance (ft)	Elevation (ft)	DB
513	E	0.95	4,991.43	13.95	WATER WELLS

Site ID:	840336	Section ID:	4.0
Well Constr Permit:	839074	Range ID:	16.0
WCP Status:	6	SPFWE:	430095.80673469

Wells and Additional Sources Detail Report

Well No:	4	SPFWN:	1295015.7350078
License No:	9454	GIS Update:	25-Sep-2014
Permit Issued:	25-Sep-2014	Last Update:	07-Oct-2014
Data Collect Site:	NO	Township I:	30.0
Water Use Permit:	NO	UTM Easting:	332685.98043702
Well Drill:	PLUGGED BY APPROVED METHOD	UTM Northing:	3086683.46464749
Well Depth:	12.200000000000001	Point X:	-82.6998923999772
Well Casing:	2.0	Point Y:	27.8945574817607
Casing to:	12.200000000000001	Latitude:	27 53 40.41
Static Water:	3.9	Longitude:	82 41 59.61
Contractor:	TBD		
Site Name:	Proposed WCP Well		
Owner Name:	SAILFISH REAL ESTATE LLC		
WCP Sites:	http://www38.swfwmd.state.fl.us/Support/WCP/WcpDetail.aspx?permit=839074		
Well Use:	PLUGGED		
Well Located:			
Well Located 1:	4899 ULMERTON RD		
Well Located 2:	Largo		

Map Key	Direction	Distance (mi)	Distance (ft)	Elevation (ft)	DB
513	E	0.95	4,991.43	13.95	WATER WELLS

Site ID:	840339	Section ID:	4.0
Well Constr Permit:	839074	Range ID:	16.0
WCP Status:	6	SPFWE:	430095.80673469
Well No:	7	SPFWN:	1295015.7350078
License No:	9454	GIS Update:	25-Sep-2014
Permit Issued:	25-Sep-2014	Last Update:	07-Oct-2014
Data Collect Site:	NO	Township I:	30.0
Water Use Permit:	NO	UTM Easting:	332685.98043702
Well Drill:	PLUGGED BY APPROVED METHOD	UTM Northing:	3086683.46464749
Well Depth:	12.4	Point X:	-82.6998923999772
Well Casing:	2.0	Point Y:	27.8945574817607
Casing to:	12.4	Latitude:	27 53 40.41
Static Water:	3.9	Longitude:	82 41 59.61
Contractor:	TBD		
Site Name:	Proposed WCP Well		
Owner Name:	SAILFISH REAL ESTATE LLC		
WCP Sites:	http://www38.swfwmd.state.fl.us/Support/WCP/WcpDetail.aspx?permit=839074		
Well Use:	PLUGGED		
Well Located:			
Well Located 1:	4899 ULMERTON RD		
Well Located 2:	Largo		

Map Key	Direction	Distance (mi)	Distance (ft)	Elevation (ft)	DB

513	E	0.95	4,991.43	13.95	WATER WELLS

Site ID:	840340	Section ID:	4.0
Well Constr Permit:	839074	Range ID:	16.0
WCP Status:	6	SPFWE:	430095.80673469
Well No:	8	SPFWN:	1295015.7350078
License No:	9454	GIS Update:	25-Sep-2014
Permit Issued:	25-Sep-2014	Last Update:	07-Oct-2014
Data Collect Site:	NO	Township I:	30.0
Water Use Permit:	NO	UTM Easting:	332685.98043702
Well Drill:	PLUGGED BY APPROVED METHOD	UTM Northing:	3086683.46464749
Well Depth:	12.200000000000001	Point X:	-82.6998923999772
Well Casing:	2.0	Point Y:	27.8945574817607
Casing to:	12.200000000000001	Latitude:	27 53 40.41
Static Water:	3.4	Longitude:	82 41 59.61
Contractor:	TBD		
Site Name:	Proposed WCP Well		
Owner Name:	SAILFISH REAL ESTATE LLC		
WCP Sites:	http://www38.swfwmd.state.fl.us/Support/WCP/WcpDetail.aspx?permit=839074		
Well Use:	PLUGGED		
Well Located:			
Well Located 1:	4899 ULMERTON RD		
Well Located 2:	Largo		

Map Key	Direction	Distance (mi)	Distance (ft)	Elevation (ft)	DB
513	E	0.95	4,991.43	13.95	WATER WELLS

Site ID:	840334	Section ID:	4.0
Well Constr Permit:	839074	Range ID:	16.0
WCP Status:	6	SPFWE:	430095.80673469
Well No:	2	SPFWN:	1295015.7350078
License No:	9454	GIS Update:	25-Sep-2014
Permit Issued:	25-Sep-2014	Last Update:	07-Oct-2014
Data Collect Site:	NO	Township I:	30.0
Water Use Permit:	NO	UTM Easting:	332685.98043702
Well Drill:	PLUGGED BY APPROVED METHOD	UTM Northing:	3086683.46464749
Well Depth:	13.4	Point X:	-82.6998923999772
Well Casing:	2.0	Point Y:	27.8945574817607
Casing to:	13.4	Latitude:	27 53 40.41
Static Water:	4.0	Longitude:	82 41 59.61
Contractor:	TBD		
Site Name:	Proposed WCP Well		
Owner Name:	SAILFISH REAL ESTATE LLC		
WCP Sites:	http://www38.swfwmd.state.fl.us/Support/WCP/WcpDetail.aspx?permit=839074		
Well Use:	PLUGGED		

Well Located:	
Well Located 1:	4899 ULMERTON RD
Well Located 2:	Largo

Map Key	Direction	Distance (mi)	Distance (ft)	Elevation (ft)	DB
513	E	0.95	4,991.43	13.95	WATER WELLS

Site ID:	840337	Section ID:	4.0
Well Constr Permit:	839074	Range ID:	16.0
WCP Status:	6	SPFWE:	430095.80673469
Well No:	5	SPFWN:	1295015.7350078
License No:	9454	GIS Update:	25-Sep-2014
Permit Issued:	25-Sep-2014	Last Update:	07-Oct-2014
Data Collect Site:	NO	Township I:	30.0
Water Use Permit:	NO	UTM Easting:	332685.98043702
Well Drill:	PLUGGED BY APPROVED METHOD	UTM Northing:	3086683.46464749
Well Depth:	12.0	Point X:	-82.6998923999772
Well Casing:	2.0	Point Y:	27.8945574817607
Casing to:	12.0	Latitude:	27 53 40.41
Static Water:	3.4	Longitude:	82 41 59.61
Contractor:	TBD		
Site Name:	Proposed WCP Well		
Owner Name:	SAILFISH REAL ESTATE LLC		
WCP Sites:	http://www38.swfwmd.state.fl.us/Support/WCP/WcpDetail.aspx?permit=839074		
Well Use:	PLUGGED		
Well Located:			
Well Located 1:	4899 ULMERTON RD		
Well Located 2:	Largo		

Map Key	Direction	Distance (mi)	Distance (ft)	Elevation (ft)	DB
514	ENE	0.93	4,917.67	11.26	WATER WELLS

Site ID:	774549	Section ID:	4.0
Well Constr Permit:	811768	Range ID:	16.0
WCP Status:	6	SPFWE:	332598.90741901
Well No:	1	SPFWN:	3087393.4170167
License No:	9417	GIS Update:	10-Jun-2011
Permit Issued:	06-Apr-2011	Last Update:	10-Jun-2011
Data Collect Site:	NO	Township I:	30.0
Water Use Permit:	NO	UTM Easting:	429791.09965462
Well Drill:	SONIC	UTM Northing:	1297342.68491217
Well Depth:	50.0	Point X:	-82.7008769168071
Well Casing:	2.0	Point Y:	27.9009527807584
Casing to:	42.0	Latitude:	27 54 03.43
Static Water:	0.0	Longitude:	82 42 03.16

Wells and Additional Sources Detail Report

Contractor:	Earth Tech Drilling, Inc.
Site Name:	Proposed WCP Well
Owner Name:	PINELLAS COUNTY
WCP Sites:	http://www38.swfwmd.state.fl.us/Support/WCP/WcpDetail.aspx?permit=811768
Well Use:	MONITOR
Well Located:	
Well Located 1:	14000 49TH ST N
Well Located 2:	N/A

Map Key	Direction	Distance (mi)	Distance (ft)	Elevation (ft)	DB
515	E	0.95	4,998.12	14.06	WATER WELLS

Site ID:	823887	Section ID:	4.0
Well Constr Permit:	831700	Range ID:	16.0
WCP Status:	6	SPFWE:	430099.86680656
Well No:	3	SPFWN:	1294973.38239014
License No:	9271	GIS Update:	31-Oct-2013
Permit Issued:	17-Sep-2013	Last Update:	31-Oct-2013
Data Collect Site:	NO	Township I:	30.0
Water Use Permit:	NO	UTM Easting:	332687.11240064
Well Drill:	AUGER	UTM Northing:	3086670.54656661
Well Depth:	12.0	Point X:	-82.6998790819824
Well Casing:	2.0	Point Y:	27.8944410579954
Casing to:	2.0	Latitude:	27 53 39.99
Static Water:	5.0	Longitude:	82 41 59.56
Contractor:	CUSTOM DRILLING SERVICES INC		
Site Name:	Proposed WCP Well		
Owner Name:	SAILFISH REAL ESTATE LLC		
WCP Sites:	http://www38.swfwmd.state.fl.us/Support/WCP/WcpDetail.aspx?permit=831700		
Well Use:	MONITOR		
Well Located:			
Well Located 1:	4899 ULMERTON RD		
Well Located 2:	Clearwater		

Map Key	Direction	Distance (mi)	Distance (ft)	Elevation (ft)	DB
516	SSW	0.89	4,708.19	15.07	WATER WELLS

Site ID:	728593	Section ID:	8.0
Well Constr Permit:	781394	Range ID:	16.0
WCP Status:	6	SPFWE:	422640.59194634
Well No:	1	SPFWN:	1290493.37266295
License No:	9288	GIS Update:	01-Jun-2009
Permit Issued:	26-Jan-2009	Last Update:	26-Jan-2009
Data Collect Site:	NO	Township I:	30.0
Water Use Permit:	NO	UTM Easting:	330402.56250043
Well Drill:	ROTARY	UTM Northing:	3085323.71947278

Well Depth:	240.0	Point X:	-82.7228888885425
Well Casing:	5.0	Point Y:	27.8820000003573
Casing to:	140.0	Latitude:	27 52 55.20
Static Water:	16.0	Longitude:	82 43 22.40
Contractor:	CITRUS PARK WELL DRILLING INC		
Site Name:	Proposed WCP Well		
Owner Name:	Pinellas Bd Of Pub Inst		
WCP Sites:	http://www38.swfwmd.state.fl.us/Support/WCP/WcpDetail.aspx?permit=781394		
Well Use:	IRRIGATION		
Well Located:			
Well Located 1:	6305 118TH AVE N		
Well Located 2:	Pinellas Park		

Map Key	Direction	Distance (mi)	Distance (ft)	Elevation (ft)	DB
517	E	0.95	5,010.95	14.00	WATER WELLS

Site ID:	823886	Section ID:	4.0
Well Constr Permit:	831700	Range ID:	16.0
WCP Status:	6	SPFWE:	430113.75569545
Well No:	2	SPFWN:	1294989.44141792
License No:	9271	GIS Update:	31-Oct-2013
Permit Issued:	17-Sep-2013	Last Update:	31-Oct-2013
Data Collect Site:	NO	Township I:	30.0
Water Use Permit:	NO	UTM Easting:	332691.38535186
Well Drill:	AUGER	UTM Northing:	3086675.4063618
Well Depth:	12.0	Point X:	-82.6998363705833
Well Casing:	2.0	Point Y:	27.8944854454138
Casing to:	2.0	Latitude:	27 53 40.15
Static Water:	5.0	Longitude:	82 41 59.41
Contractor:	CUSTOM DRILLING SERVICES INC		
Site Name:	Proposed WCP Well		
Owner Name:	SAILFISH REAL ESTATE LLC		
WCP Sites:	http://www38.swfwmd.state.fl.us/Support/WCP/WcpDetail.aspx?permit=831700		
Well Use:	MONITOR		
Well Located:			
Well Located 1:	4899 ULMERTON RD		
Well Located 2:	Clearwater		

Map Key	Direction	Distance (mi)	Distance (ft)	Elevation (ft)	DB
518	WNW	0.93	4,896.75	14.16	WATER WELLS

Site ID:	792462	Section ID:	6.0
Well Constr Permit:	819531	Range ID:	16.0
WCP Status:	6	SPFWE:	419549.15486121
Well No:	1	SPFWN:	1297121.90293476
License No:	9386	GIS Update:	08-Mar-2012

Permit Issued:	09-Mar-2012	Last Update:	26-Apr-2012
Data Collect Site:	NO	Township I:	30.0
Water Use Permit:	NO	UTM Easting:	329476.86762808
Well Drill:	ROTARY	UTM Northing:	3087351.63179043
Well Depth:	150.0	Point X:	-82.732580641967
Well Casing:	4.0	Point Y:	27.9001806382477
Casing to:	115.0	Latitude:	27 54 00.65
Static Water:	12.0	Longitude:	82 43 57.29
Contractor:			
Site Name:	Proposed WCP Well		
Owner Name:	Pinellas County		
WCP Sites:	http://www38.swfwmd.state.fl.us/Support/WCP/WcpDetail.aspx?permit=819531		
Well Use:	IRRIGATION - LANDSCAPE		
Well Located:			
Well Located 1:	6750 142ND AVE		
Well Located 2:	Largo		

Map Key	Direction	Distance (mi)	Distance (ft)	Elevation (ft)	DB
519	E	0.95	5,017.05	14.00	WATER WELLS

Site ID:	713972	Section ID:	4.0
Well Constr Permit:	774487	Range ID:	16.0
WCP Status:	6	SPFWE:	430120.72604892
Well No:	3	SPFWN:	1295003.19973051
License No:	2613	GIS Update:	02-Jun-2008
Permit Issued:	15-May-2008	Last Update:	15-May-2008
Data Collect Site:	NO	Township I:	30.0
Water Use Permit:	NO	UTM Easting:	332693.54403925
Well Drill:	AUGER	UTM Northing:	3086679.58217038
Well Depth:	12.0	Point X:	-82.6998150354706
Well Casing:	2.0	Point Y:	27.8945233957756
Casing to:	2.0	Latitude:	27 53 40.28
Static Water:	6.0	Longitude:	82 41 59.33
Contractor:	PREFERRED DRILLING SOLUTION INC		
Site Name:	Proposed WCP Well		
Owner Name:	Exxon Corp		
WCP Sites:	http://www38.swfwmd.state.fl.us/Support/WCP/WcpDetail.aspx?permit=774487		
Well Use:	MONITOR		
Well Located:			
Well Located 1:	4899 ULMERTON RD		
Well Located 2:	N/A		

Map Key	Direction	Distance (mi)	Distance (ft)	Elevation (ft)	DB
521	E	0.95	5,016.05	14.06	WATER WELLS

Site ID:	821533	Section ID:	4.0

Well Constr Permit:	830760	Range ID:	16.0
WCP Status:	6	SPFWE:	430117.37557721
Well No:	0	SPFWN:	1294963.6677721
License No:	2613	GIS Update:	29-Jul-2013
Permit Issued:	29-Jul-2013	Last Update:	14-Aug-2013
Data Collect Site:	NO	Township I:	30.0
Water Use Permit:	NO	UTM Easting:	332692.42443184
Well Drill:		UTM Northing:	3086667.54221505
Well Depth:	0.0	Point X:	-82.6998247079357
Well Casing:	2.0	Point Y:	27.8944146131857
Casing to:	0.0	Latitude:	27 53 39.89
Static Water:	0.0	Longitude:	82 41 59.37
Contractor:	PREFERRED DRILLING SOLUTION INC		
Site Name:	Proposed WCP Well		
Owner Name:	SAILFISH REAL ESTATE LLC		
WCP Sites:	http://www38.swfwmd.state.fl.us/Support/WCP/WcpDetail.aspx?permit=830760		
Well Use:	MONITOR		
Well Located:			
Well Located 1:	4899 ULMERTON RD		
Well Located 2:	Largo		

Map Key	Direction	Distance (mi)	Distance (ft)	Elevation (ft)	DB
521	E	0.95	5,016.05	14.06	WATER WELLS

Site ID:	821534	Section ID:	4.0
Well Constr Permit:	830760	Range ID:	16.0
WCP Status:	6	SPFWE:	430117.37557721
Well No:	0	SPFWN:	1294963.6677721
License No:	2613	GIS Update:	29-Jul-2013
Permit Issued:	29-Jul-2013	Last Update:	14-Aug-2013
Data Collect Site:	NO	Township I:	30.0
Water Use Permit:	NO	UTM Easting:	332692.42443184
Well Drill:		UTM Northing:	3086667.54221505
Well Depth:	0.0	Point X:	-82.6998247079357
Well Casing:	2.0	Point Y:	27.8944146131857
Casing to:	0.0	Latitude:	27 53 39.89
Static Water:	0.0	Longitude:	82 41 59.37
Contractor:	PREFERRED DRILLING SOLUTION INC		
Site Name:	Proposed WCP Well		
Owner Name:	SAILFISH REAL ESTATE LLC		
WCP Sites:	http://www38.swfwmd.state.fl.us/Support/WCP/WcpDetail.aspx?permit=830760		
Well Use:	MONITOR		
Well Located:			
Well Located 1:	4899 ULMERTON RD		
Well Located 2:	Largo		

Map Key	Direction	Distance (mi)	Distance (ft)	Elevation (ft)	DB

521	E	0.95	5,016.05	14.06	WATER WELLS

Site ID:	821532	Section ID:	4.0
Well Constr Permit:	830760	Range ID:	16.0
WCP Status:	6	SPFWE:	430116.94163414
Well No:	1	SPFWN:	1294964.96974068
License No:	2613	GIS Update:	14-Aug-2013
Permit Issued:	29-Jul-2013	Last Update:	14-Aug-2013
Data Collect Site:	NO	Township I:	30.0
Water Use Permit:	NO	UTM Easting:	332692.29541866
Well Drill:	AUGER	UTM Northing:	3086667.94010143
Well Depth:	13.0	Point X:	-82.6998260746765
Well Casing:	2.0	Point Y:	27.894418187862
Casing to:	3.0	Latitude:	27 53 39.91
Static Water:	6.0	Longitude:	82 41 59.37
Contractor:	PREFERRED DRILLING SOLUTION INC		
Site Name:	Proposed WCP Well		
Owner Name:	SAILFISH REAL ESTATE LLC		
WCP Sites:	http://www38.swfwmd.state.fl.us/Support/WCP/WcpDetail.aspx?permit=830760		
Well Use:	MONITOR		
Well Located:			
Well Located 1:	4899 ULMERTON RD		
Well Located 2:	Largo		

Map Key	Direction	Distance (mi)	Distance (ft)	Elevation (ft)	DB
522	E	0.95	5,028.84	13.95	WATER WELLS

Site ID:	823885	Section ID:	4.0
Well Constr Permit:	831700	Range ID:	16.0
WCP Status:	6	SPFWE:	430131.11680264
Well No:	1	SPFWN:	1294980.76093137
License No:	9271	GIS Update:	31-Oct-2013
Permit Issued:	17-Sep-2013	Last Update:	31-Oct-2013
Data Collect Site:	NO	Township I:	30.0
Water Use Permit:	NO	UTM Easting:	332696.65495355
Well Drill:	AUGER	UTM Northing:	3086672.71755412
Well Depth:	12.0	Point X:	-82.6997824718601
Well Casing:	2.0	Point Y:	27.8944618425311
Casing to:	2.0	Latitude:	27 53 40.06
Static Water:	5.0	Longitude:	82 41 59.22
Contractor:	CUSTOM DRILLING SERVICES INC		
Site Name:	Proposed WCP Well		
Owner Name:	SAILFISH REAL ESTATE LLC		
WCP Sites:	http://www38.swfwmd.state.fl.us/Support/WCP/WcpDetail.aspx?permit=831700		
Well Use:	MONITOR		

Well Located:	
Well Located 1:	4899 ULMERTON RD
Well Located 2:	Clearwater

Map Key	Direction	Distance (mi)	Distance (ft)	Elevation (ft)	DB
523	E	0.95	5,033.64	13.92	WATER WELLS

Site ID:	921326	Section ID:	4.0
Well Constr Permit:	879177	Range ID:	16.0
WCP Status:	6	SPFWE:	430138.03531014
Well No:	0	SPFWN:	1295014.88286944
License No:	2613	GIS Update:	16-May-2019
Permit Issued:	16-May-2019	Last Update:	11-Jun-2019
Data Collect Site:	NO	Township I:	30.0
Water Use Permit:	NO	UTM Easting:	332698.84848352
Well Drill:		UTM Northing:	3086683.0998062
Well Depth:	0.0	Point X:	-82.6997616574279
Well Casing:	2.0	Point Y:	27.8945558011499
Casing to:	0.0	Latitude:	27 53 40.40
Static Water:	0.0	Longitude:	82 41 59.14
Contractor:	PREFERRED DRILLING SOLUTION INC		
Site Name:	Proposed WCP Well		
Owner Name:	C M N Y CORNER LLC		
WCP Sites:	http://www38.swfwmd.state.fl.us/Support/WCP/WcpDetail.aspx?permit=879177		
Well Use:	MONITOR		
Well Located:			
Well Located 1:	4899 ULMERTON RD		
Well Located 2:	Largo		

Map Key	Direction	Distance (mi)	Distance (ft)	Elevation (ft)	DB
524	E	0.95	5,035.54	13.85	WATER WELLS

Site ID:	713974	Section ID:	4.0
Well Constr Permit:	774487	Range ID:	16.0
WCP Status:	6	SPFWE:	430143.65251225
Well No:	5	SPFWN:	1295082.57161901
License No:	2613	GIS Update:	02-Jun-2008
Permit Issued:	15-May-2008	Last Update:	15-May-2008
Data Collect Site:	NO	Township I:	30.0
Water Use Permit:	NO	UTM Easting:	332700.72902847
Well Drill:	AUGER	UTM Northing:	3086703.71545332
Well Depth:	12.0	Point X:	-82.6997454658125
Well Casing:	2.0	Point Y:	27.8947420614814
Casing to:	2.0	Latitude:	27 53 41.07
Static Water:	6.0	Longitude:	82 41 59.08
Contractor:	PREFERRED DRILLING SOLUTION INC		

Wells and Additional Sources Detail Report

Site Name:	Proposed WCP Well
Owner Name:	Exxon Corp
WCP Sites:	http://www38.swfwmd.state.fl.us/Support/WCP/WcpDetail.aspx?permit=774487
Well Use:	MONITOR
Well Located:	
Well Located 1:	4899 ULMERTON RD
Well Located 2:	N/A

Map Key	Direction	Distance (mi)	Distance (ft)	Elevation (ft)	DB
525	ESE	0.94	4,988.89	14.13	WATER WELLS

Site ID:	728180	Section ID:	9.0
Well Constr Permit:	781178	Range ID:	16.0
WCP Status:	6	SPFWE:	430066.84403822
Well No:	1	SPFWN:	1294459.73030228
License No:	9360	GIS Update:	27-Apr-2009
Permit Issued:	16-Jan-2009	Last Update:	16-Jan-2009
Data Collect Site:	NO	Township I:	30.0
Water Use Permit:	NO	UTM Easting:	332675.7691747
Well Drill:	CABLE TOOL	UTM Northing:	3086514.08101859
Well Depth:	90.0	Point X:	-82.6999722215152
Well Casing:	4.0	Point Y:	27.8930277778989
Casing to:	73.0	Latitude:	27 53 34.90
Static Water:	16.0	Longitude:	82 41 59.90
Contractor:	WEST COAST WELL DRILLING		
Site Name:	Proposed WCP Well		
Owner Name:	Fifth Third Bank Md10ata1 Corp Fac		
WCP Sites:	http://www38.swfwmd.state.fl.us/Support/WCP/WcpDetail.aspx?permit=781178		
Well Use:	IRRIGATION		
Well Located:			
Well Located 1:	13361 49th Street North		
Well Located 2:	Clearwater		

Map Key	Direction	Distance (mi)	Distance (ft)	Elevation (ft)	DB
526	E	0.96	5,054.95	13.87	WATER WELLS

Site ID:	927995	Section ID:	4.0
Well Constr Permit:	883086	Range ID:	16.0
WCP Status:	6	SPFWE:	430158.60829212
Well No:	1	SPFWN:	1295008.8064846
License No:	2613	GIS Update:	06-Nov-2019
Permit Issued:	09-Oct-2019	Last Update:	06-Nov-2019
Data Collect Site:	NO	Township I:	30.0
Water Use Permit:	NO	UTM Easting:	332705.10346381
Well Drill:	PLUGGED BY APPROVED METHOD	UTM Northing:	3086681.19666446

Well Depth:	15.0	Point X:	-82.6996978625452
Well Casing:	2.0	Point Y:	27.8945394117064
Casing to:	15.0	Latitude:	27 53 40.34
Static Water:	5.0	Longitude:	82 41 58.91
Contractor:	PREFERRED DRILLING SOLUTION INC		
Site Name:	Proposed WCP Well		
Owner Name:	C M N Y CORNER LLC		
WCP Sites:	http://www38.swfwmd.state.fl.us/Support/WCP/WcpDetail.aspx?permit=883086		
Well Use:	PLUGGED		
Well Located:			
Well Located 1:	4899 ULMERTON RD		
Well Located 2:	Largo		

Map Key	Direction	Distance (mi)	Distance (ft)	Elevation (ft)	DB
526	E	0.96	5,054.95	13.90	WATER WELLS

Site ID:	921327	Section ID:	4.0
Well Constr Permit:	879177	Range ID:	16.0
WCP Status:	6	SPFWE:	430159.30275862
Well No:	1	SPFWN:	1295006.20222246
License No:	2613	GIS Update:	11-Jun-2019
Permit Issued:	16-May-2019	Last Update:	11-Jun-2019
Data Collect Site:	NO	Township I:	30.0
Water Use Permit:	NO	UTM Easting:	332705.30863554
Well Drill:	AUGER	UTM Northing:	3086680.4012244
Well Depth:	15.0	Point X:	-82.6996956663539
Well Casing:	2.0	Point Y:	27.8945322605263
Casing to:	2.0	Latitude:	27 53 40.32
Static Water:	5.0	Longitude:	82 41 58.90
Contractor:	PREFERRED DRILLING SOLUTION INC		
Site Name:	Proposed WCP Well		
Owner Name:	C M N Y CORNER LLC		
WCP Sites:	http://www38.swfwmd.state.fl.us/Support/WCP/WcpDetail.aspx?permit=879177		
Well Use:	MONITOR		
Well Located:			
Well Located 1:	4899 ULMERTON RD		
Well Located 2:	Largo		

Map Key	Direction	Distance (mi)	Distance (ft)	Elevation (ft)	DB
527	SW	0.91	4,784.02	17.37	WATER WELLS

Site ID:	732313	Section ID:	8.0
Well Constr Permit:	783362	Range ID:	16.0
WCP Status:	6	SPFWE:	420779.10192371
Well No:	1	SPFWN:	1291687.09298352
License No:	1564	GIS Update:	07-Apr-2009

Permit Issued:	07-Apr-2009	Last Update:	07-Jun-2009
Data Collect Site:	NO	Township I:	30.0
Water Use Permit:	NO	UTM Easting:	329838.19620664
Well Drill:	JETTED	UTM Northing:	3085692.16934191
Well Depth:	28.0	Point X:	-82.7286728018131
Well Casing:	1.0	Point Y:	27.8852528895224
Casing to:	10.0	Latitude:	27 53 06.91
Static Water:	10.0	Longitude:	82 43 43.22
Contractor:	GOING IRRIGATION		
Site Name:	Proposed WCP Well		
Owner Name:	66th St Venture LLC		
WCP Sites:	http://www38.swfwmd.state.fl.us/Support/WCP/WcpDetail.aspx?permit=783362		
Well Use:	IRRIGATION		
Well Located:			
Well Located 1:	12477 66TH ST N		
Well Located 2:	N/A		

Map Key	Direction	Distance (mi)	Distance (ft)	Elevation (ft)	DB
528	E	0.96	5,071.54	13.87	WATER WELLS

Site ID:	927997	Section ID:	4.0
Well Constr Permit:	883086	Range ID:	16.0
WCP Status:	6	SPFWE:	430176.40334764
Well No:	0	SPFWN:	1295021.82727186
License No:	2613	GIS Update:	09-Oct-2019
Permit Issued:	09-Oct-2019	Last Update:	06-Nov-2019
Data Collect Site:	NO	Township I:	30.0
Water Use Permit:	NO	UTM Easting:	332710.55934861
Well Drill:		UTM Northing:	3086685.12075818
Well Depth:	0.0	Point X:	-82.6996430039427
Well Casing:	2.0	Point Y:	27.8945755045281
Casing to:	0.0	Latitude:	27 53 40.47
Static Water:	0.0	Longitude:	82 41 58.71
Contractor:	PREFERRED DRILLING SOLUTION INC		
Site Name:	Proposed WCP Well		
Owner Name:	C M N Y CORNER LLC		
WCP Sites:	http://www38.swfwmd.state.fl.us/Support/WCP/WcpDetail.aspx?permit=883086		
Well Use:	PLUGGED		
Well Located:			
Well Located 1:	4899 ULMERTON RD		
Well Located 2:	Largo		

Map Key	Direction	Distance (mi)	Distance (ft)	Elevation (ft)	DB
528	E	0.96	5,071.54	13.87	WATER WELLS

Site ID:	927996	Section ID:	4.0

Wells and Additional Sources Detail Report

Well Constr Permit:	883086	Range ID:	16.0
WCP Status:	6	SPFWE:	430176.40334764
Well No:	0	SPFWN:	1295021.82727186
License No:	2613	GIS Update:	09-Oct-2019
Permit Issued:	09-Oct-2019	Last Update:	06-Nov-2019
Data Collect Site:	NO	Township I:	30.0
Water Use Permit:	NO	UTM Easting:	332710.55934861
Well Drill:		UTM Northing:	3086685.12075818
Well Depth:	0.0	Point X:	-82.6996430039427
Well Casing:	2.0	Point Y:	27.8945755045281
Casing to:	0.0	Latitude:	27 53 40.47
Static Water:	0.0	Longitude:	82 41 58.71
Contractor:	PREFERRED DRILLING SOLUTION INC		
Site Name:	Proposed WCP Well		
Owner Name:	C M N Y CORNER LLC		
WCP Sites:	http://www38.swfwmd.state.fl.us/Support/WCP/WcpDetail.aspx?permit=883086		
Well Use:	PLUGGED		
Well Located:			
Well Located 1:	4899 ULMERTON RD		
Well Located 2:	Largo		

Map Key	Direction	Distance (mi)	Distance (ft)	Elevation (ft)	DB
529	W	0.95	5,039.30	14.13	WATER WELLS

Site ID:	657755	Section ID:	6.0
Well Constr Permit:	763126	Range ID:	16.0
WCP Status:	6	SPFWE:	419291.7696885
Well No:	1	SPFWN:	1296239.70283493
License No:	2823	GIS Update:	27-Jul-2007
Permit Issued:	29-Jun-2007	Last Update:	29-Jun-2007
Data Collect Site:	NO	Township I:	30.0
Water Use Permit:	NO	UTM Easting:	329396.226
Well Drill:	COMBINATION (TWO OR MORE METHODS)	UTM Northing:	3087083.399
Well Depth:	210.0	Point X:	-82.7333611095898
Well Casing:	4.0	Point Y:	27.8977499963874
Casing to:	150.0	Latitude:	27 53 51.90
Static Water:	23.0	Longitude:	82 44 00.10
Contractor:	SOUTHERN IRR. WELL DRILLING INC		
Site Name:	Proposed WCP Well		
Owner Name:	Eclipse Land Holdings Inc		
WCP Sites:	http://www38.swfwmd.state.fl.us/Support/WCP/WcpDetail.aspx?permit=763126		
Well Use:	IRRIGATION		
Well Located:	6850		
Well Located 1:	Nicole Ln		
Well Located 2:	Largo		

Map Key	Direction	Distance (mi)	Distance (ft)	Elevation (ft)	DB
530	E	0.96	5,074.87	13.90	WATER WELLS

Site ID:	713973	Section ID:	4.0
Well Constr Permit:	774487	Range ID:	16.0
WCP Status:	6	SPFWE:	430178.66458134
Well No:	4	SPFWN:	1295003.43824709
License No:	2613	GIS Update:	02-Jun-2008
Permit Issued:	15-May-2008	Last Update:	15-May-2008
Data Collect Site:	NO	Township I:	30.0
Water Use Permit:	NO	UTM Easting:	332711.20269942
Well Drill:	AUGER	UTM Northing:	3086679.51064382
Well Depth:	12.0	Point X:	-82.6996356788429
Well Casing:	2.0	Point Y:	27.8945249623311
Casing to:	2.0	Latitude:	27 53 40.29
Static Water:	6.0	Longitude:	82 41 58.69
Contractor:	PREFERRED DRILLING SOLUTION INC		
Site Name:	Proposed WCP Well		
Owner Name:	Exxon Corp		
WCP Sites:	http://www38.swfwmd.state.fl.us/Support/WCP/WcpDetail.aspx?permit=774487		
Well Use:	MONITOR		
Well Located:			
Well Located 1:	4899 ULMERTON RD		
Well Located 2:	N/A		

Map Key	Direction	Distance (mi)	Distance (ft)	Elevation (ft)	DB
531	E	0.97	5,106.11	13.91	WATER WELLS

Site ID:	713970	Section ID:	4.0
Well Constr Permit:	774487	Range ID:	16.0
WCP Status:	6	SPFWE:	430206.5628195
Well No:	1	SPFWN:	1294949.73100542
License No:	2613	GIS Update:	02-Jun-2008
Permit Issued:	15-May-2008	Last Update:	15-May-2008
Data Collect Site:	NO	Township I:	30.0
Water Use Permit:	NO	UTM Easting:	332719.57172604
Well Drill:	AUGER	UTM Northing:	3086663.07255418
Well Depth:	12.0	Point X:	-82.6995483642534
Well Casing:	2.0	Point Y:	27.8943776830326
Casing to:	2.0	Latitude:	27 53 39.76
Static Water:	6.0	Longitude:	82 41 58.37
Contractor:	PREFERRED DRILLING SOLUTION INC		
Site Name:	Proposed WCP Well		
Owner Name:	Exxon Corp		
WCP Sites:	http://www38.swfwmd.state.fl.us/Support/WCP/WcpDetail.aspx?permit=774487		

Well Use:	MONITOR
Well Located:	
Well Located 1:	4899 ULMERTON RD
Well Located 2:	N/A

Map Key	Direction	Distance (mi)	Distance (ft)	Elevation (ft)	DB
532	S	0.92	4,876.71	8.18	WATER WELLS

Site ID:	878649	Section ID:	8.0
Well Constr Permit:	856706	Range ID:	16.0
WCP Status:	6	SPFWE:	425542.14832599
Well No:	1	SPFWN:	1290031.19137708
License No:	2431	GIS Update:	27-Dec-2016
Permit Issued:	27-Dec-2016	Last Update:	15-Jun-2017
Data Collect Site:	NO	Township I:	30.0
Water Use Permit:	NO	UTM Easting:	331285.73503477
Well Drill:	PLUGGED BY APPROVED METHOD	UTM Northing:	3085175.63738145
Well Depth:	170.0	Point X:	-82.713899246091
Well Casing:	4.0	Point Y:	27.8807756041921
Casing to:	170.0	Latitude:	27 52 50.79
Static Water:	6.0	Longitude:	82 42 50.04
Contractor:	GARY FORD WELL & PUMP COMPANY		
Site Name:	Proposed WCP Well		
Owner Name:	Fl Dept Of Trans & City Of St		
WCP Sites:	http://www38.swfwmd.state.fl.us/Support/WCP/WcpDetail.aspx?permit=856706		
Well Use:	PLUGGED		
Well Located:			
Well Located 1:	12000 US HIGHWAY 19 N		
Well Located 2:	PINELLAS PARK		

Map Key	Direction	Distance (mi)	Distance (ft)	Elevation (ft)	DB
533	N	0.90	4,743.42	12.59	WATER WELLS

Site ID:	161750	Section ID:	32.0
Well Constr Permit:	425244	Range ID:	16.0
WCP Status:	6	SPFWE:	425040.67781009
Well No:	1	SPFWN:	1300991.30323984
License No:	2372	GIS Update:	25-May-2005
Permit Issued:	11-Dec-1986	Last Update:	13-Jan-2007
Data Collect Site:	NO	Township I:	29.0
Water Use Permit:	NO	UTM Easting:	331160.187
Well Drill:	COMBINATION (TWO OR MORE METHODS)	UTM Northing:	3088517.254
Well Depth:	12.0	Point X:	-82.7156497141487
Well Casing:	2.0	Point Y:	27.9109123965957
Casing to:	2.0	Latitude:	27 54 39.28

Static Water:	5.0	Longitude:	82 42 56.34
Contractor:	SHUMATE DRILLING		
Site Name:	425244 - 1		
Owner Name:	Pinellas County School Board		
WCP Sites:	http://www38.swfwmd.state.fl.us/Support/WCP/WcpDetail.aspx?permit=425244		
Well Use:	MONITOR		
Well Located:			
Well Located 1:	11111 S BELCHER RD		
Well Located 2:			

Map Key	Direction	Distance (mi)	Distance (ft)	Elevation (ft)	DB
533	N	0.90	4,743.42	12.59	WATER WELLS

Site ID:	457722	Section ID:	32.0
Well Constr Permit:	654307	Range ID:	16.0
WCP Status:	6	SPFWE:	425040.67781009
Well No:	8	SPFWN:	1300991.30323984
License No:	9224	GIS Update:	25-May-2005
Permit Issued:	07-Jun-2001	Last Update:	13-Jan-2007
Data Collect Site:	NO	Township I:	29.0
Water Use Permit:	NO	UTM Easting:	331160.187
Well Drill:	HYDRAULIC PUNCH	UTM Northing:	3088517.254
Well Depth:	12.0	Point X:	-82.7156497141487
Well Casing:	2.0	Point Y:	27.9109123965957
Casing to:	2.0	Latitude:	27 54 39.28
Static Water:	0.0	Longitude:	82 42 56.34
Contractor:	HSA ENGINEERS & SCIENTISTS		
Site Name:	654307 - 8		
Owner Name:	Pinellas County School Board		
WCP Sites:	http://www38.swfwmd.state.fl.us/Support/WCP/WcpDetail.aspx?permit=654307		
Well Use:	MONITOR		
Well Located:			
Well Located 1:	5925 150TH VENUE NORTH		
Well Located 2:			

Map Key	Direction	Distance (mi)	Distance (ft)	Elevation (ft)	DB
533	N	0.90	4,743.42	12.59	WATER WELLS

Site ID:	161749	Section ID:	32.0
Well Constr Permit:	425243	Range ID:	16.0
WCP Status:	6	SPFWE:	425040.67781009
Well No:	1	SPFWN:	1300991.30323984
License No:	2372	GIS Update:	25-May-2005
Permit Issued:	11-Dec-1986	Last Update:	13-Jan-2007
Data Collect Site:	NO	Township I:	29.0
Water Use Permit:	NO	UTM Easting:	331160.187

Well Drill:	COMBINATION (TWO OR MORE METHODS)	UTM Northing:	3088517.254
Well Depth:	12.0	Point X:	-82.7156497141487
Well Casing:	2.0	Point Y:	27.9109123965957
Casing to:	2.0	Latitude:	27 54 39.28
Static Water:	5.0	Longitude:	82 42 56.34
Contractor:	SHUMATE DRILLING		
Site Name:	425243 - 1		
Owner Name:	Pinellas County School Board		
WCP Sites:	http://www38.swfwmd.state.fl.us/Support/WCP/WcpDetail.aspx?permit=425243		
Well Use:	MONITOR		
Well Located:			
Well Located 1:	11111 S BELCHER RD		
Well Located 2:			

Map Key	Direction	Distance (mi)	Distance (ft)	Elevation (ft)	DB
533	N	0.90	4,743.42	12.59	WATER WELLS

Site ID:	161753	Section ID:	32.0
Well Constr Permit:	425247	Range ID:	16.0
WCP Status:	6	SPFWE:	425040.67781009
Well No:	1	SPFWN:	1300991.30323984
License No:	2372	GIS Update:	25-May-2005
Permit Issued:	11-Dec-1986	Last Update:	13-Jan-2007
Data Collect Site:	NO	Township I:	29.0
Water Use Permit:	NO	UTM Easting:	331160.187
Well Drill:	COMBINATION (TWO OR MORE METHODS)	UTM Northing:	3088517.254
Well Depth:	12.0	Point X:	-82.7156497141487
Well Casing:	2.0	Point Y:	27.9109123965957
Casing to:	2.0	Latitude:	27 54 39.28
Static Water:	4.0	Longitude:	82 42 56.34
Contractor:	SHUMATE DRILLING		
Site Name:	425247 - 1		
Owner Name:	Pinellas County School Board		
WCP Sites:	http://www38.swfwmd.state.fl.us/Support/WCP/WcpDetail.aspx?permit=425247		
Well Use:	MONITOR		
Well Located:			
Well Located 1:	11111 S BELCHER RD		
Well Located 2:			

Map Key	Direction	Distance (mi)	Distance (ft)	Elevation (ft)	DB
533	N	0.90	4,743.42	12.59	WATER WELLS

Site ID:	457720	Section ID:	32.0
Well Constr Permit:	654307	Range ID:	16.0
WCP Status:	6	SPFWE:	425040.67781009

Wells and Additional Sources Detail Report

Well No:	6	SPFWN:	1300991.30323984
License No:	9224	GIS Update:	25-May-2005
Permit Issued:	07-Jun-2001	Last Update:	13-Jan-2007
Data Collect Site:	NO	Township I:	29.0
Water Use Permit:	NO	UTM Easting:	331160.187
Well Drill:	HYDRAULIC PUNCH	UTM Northing:	3088517.254
Well Depth:	12.0	Point X:	-82.7156497141487
Well Casing:	2.0	Point Y:	27.9109123965957
Casing to:	2.0	Latitude:	27 54 39.28
Static Water:	0.0	Longitude:	82 42 56.34
Contractor:	HSA ENGINEERS & SCIENTISTS		
Site Name:	654307 - 6		
Owner Name:	Pinellas County School Board		
WCP Sites:	http://www38.swfwmd.state.fl.us/Support/WCP/WcpDetail.aspx?permit=654307		
Well Use:	MONITOR		
Well Located:			
Well Located 1:	5925 150TH VENUE NORTH		
Well Located 2:			

Map Key	Direction	Distance (mi)	Distance (ft)	Elevation (ft)	DB
533	N	0.90	4,743.42	12.59	WATER WELLS

Site ID:	457719	Section ID:	32.0
Well Constr Permit:	654307	Range ID:	16.0
WCP Status:	6	SPFWE:	425040.67781009
Well No:	5	SPFWN:	1300991.30323984
License No:	9224	GIS Update:	25-May-2005
Permit Issued:	07-Jun-2001	Last Update:	13-Jan-2007
Data Collect Site:	NO	Township I:	29.0
Water Use Permit:	NO	UTM Easting:	331160.187
Well Drill:	HYDRAULIC PUNCH	UTM Northing:	3088517.254
Well Depth:	12.0	Point X:	-82.7156497141487
Well Casing:	2.0	Point Y:	27.9109123965957
Casing to:	2.0	Latitude:	27 54 39.28
Static Water:	0.0	Longitude:	82 42 56.34
Contractor:	HSA ENGINEERS & SCIENTISTS		
Site Name:	654307 - 5		
Owner Name:	Pinellas County School Board		
WCP Sites:	http://www38.swfwmd.state.fl.us/Support/WCP/WcpDetail.aspx?permit=654307		
Well Use:	MONITOR		
Well Located:			
Well Located 1:	5925 150TH VENUE NORTH		
Well Located 2:			

Map Key	Direction	Distance (mi)	Distance (ft)	Elevation (ft)	DB
533	N	0.90	4,743.42	12.59	WATER WELLS

Site ID:	161747	Section ID:	32.0
Well Constr Permit:	425241	Range ID:	16.0
WCP Status:	6	SPFWE:	425040.67781009
Well No:	1	SPFWN:	1300991.30323984
License No:	2372	GIS Update:	25-May-2005
Permit Issued:	11-Dec-1986	Last Update:	13-Jan-2007
Data Collect Site:	NO	Township I:	29.0
Water Use Permit:	NO	UTM Easting:	331160.187
Well Drill:	COMBINATION (TWO OR MORE METHODS)	UTM Northing:	3088517.254
Well Depth:	13.0	Point X:	-82.7156497141487
Well Casing:	2.0	Point Y:	27.9109123965957
Casing to:	2.0	Latitude:	27 54 39.28
Static Water:	5.0	Longitude:	82 42 56.34
Contractor:	SHUMATE DRILLING		
Site Name:	425241 - 1		
Owner Name:	Pinellas County School Board		
WCP Sites:	http://www38.swfwmd.state.fl.us/Support/WCP/WcpDetail.aspx?permit=425241		
Well Use:	MONITOR		
Well Located:			
Well Located 1:	11111 S BELCHER RD		
Well Located 2:			

Map Key	Direction	Distance (mi)	Distance (ft)	Elevation (ft)	DB
533	N	0.90	4,743.42	12.59	WATER WELLS

Site ID:	457721	Section ID:	32.0
Well Constr Permit:	654307	Range ID:	16.0
WCP Status:	6	SPFWE:	425040.67781009
Well No:	7	SPFWN:	1300991.30323984
License No:	9224	GIS Update:	25-May-2005
Permit Issued:	07-Jun-2001	Last Update:	13-Jan-2007
Data Collect Site:	NO	Township I:	29.0
Water Use Permit:	NO	UTM Easting:	331160.187
Well Drill:	HYDRAULIC PUNCH	UTM Northing:	3088517.254
Well Depth:	12.0	Point X:	-82.7156497141487
Well Casing:	2.0	Point Y:	27.9109123965957
Casing to:	2.0	Latitude:	27 54 39.28
Static Water:	0.0	Longitude:	82 42 56.34
Contractor:	HSA ENGINEERS & SCIENTISTS		
Site Name:	654307 - 7		
Owner Name:	Pinellas County School Board		
WCP Sites:	http://www38.swfwmd.state.fl.us/Support/WCP/WcpDetail.aspx?permit=654307		
Well Use:	MONITOR		
Well Located:			
Well Located 1:	5925 150TH VENUE NORTH		

Well Located 2:

Map Key	Direction	Distance (mi)	Distance (ft)	Elevation (ft)	DB
533	N	0.90	4,743.42	12.59	WATER WELLS

Site ID:	161746	Section ID:	32.0
Well Constr Permit:	425240	Range ID:	16.0
WCP Status:	6	SPFWE:	425040.67781009
Well No:	1	SPFWN:	1300991.30323984
License No:	2372	GIS Update:	25-May-2005
Permit Issued:	11-Dec-1986	Last Update:	13-Jan-2007
Data Collect Site:	NO	Township I:	29.0
Water Use Permit:	NO	UTM Easting:	331160.187
Well Drill:	COMBINATION (TWO OR MORE METHODS)	UTM Northing:	3088517.254
Well Depth:	12.0	Point X:	-82.7156497141487
Well Casing:	2.0	Point Y:	27.9109123965957
Casing to:	2.0	Latitude:	27 54 39.28
Static Water:	5.0	Longitude:	82 42 56.34
Contractor:	SHUMATE DRILLING		
Site Name:	425240 - 1		
Owner Name:	Pinellas County School Board		
WCP Sites:	http://www38.swfwmd.state.fl.us/Support/WCP/WcpDetail.aspx?permit=425240		
Well Use:	MONITOR		
Well Located:			
Well Located 1:	11111 S BELCHER RD		
Well Located 2:			

Map Key	Direction	Distance (mi)	Distance (ft)	Elevation (ft)	DB
533	N	0.90	4,743.42	12.59	WATER WELLS

Site ID:	161751	Section ID:	32.0
Well Constr Permit:	425245	Range ID:	16.0
WCP Status:	6	SPFWE:	425040.67781009
Well No:	1	SPFWN:	1300991.30323984
License No:	2372	GIS Update:	25-May-2005
Permit Issued:	11-Dec-1986	Last Update:	13-Jan-2007
Data Collect Site:	NO	Township I:	29.0
Water Use Permit:	NO	UTM Easting:	331160.187
Well Drill:	COMBINATION (TWO OR MORE METHODS)	UTM Northing:	3088517.254
Well Depth:	13.0	Point X:	-82.7156497141487
Well Casing:	2.0	Point Y:	27.9109123965957
Casing to:	2.0	Latitude:	27 54 39.28
Static Water:	5.0	Longitude:	82 42 56.34
Contractor:	SHUMATE DRILLING		
Site Name:	425245 - 1		

Wells and Additional Sources Detail Report

Owner Name:	Pinellas County School Board
WCP Sites:	http://www38.swfwmd.state.fl.us/Support/WCP/WcpDetail.aspx?permit=425245
Well Use:	MONITOR
Well Located:	
Well Located 1:	11111 S BELCHER RD
Well Located 2:	

Map Key	Direction	Distance (mi)	Distance (ft)	Elevation (ft)	DB
533	N	0.90	4,743.42	12.59	WATER WELLS

Site ID:	161752	Section ID:	32.0
Well Constr Permit:	425246	Range ID:	16.0
WCP Status:	6	SPFWE:	425040.67781009
Well No:	1	SPFWN:	1300991.30323984
License No:	2372	GIS Update:	25-May-2005
Permit Issued:	11-Dec-1986	Last Update:	13-Jan-2007
Data Collect Site:	NO	Township I:	29.0
Water Use Permit:	NO	UTM Easting:	331160.187
Well Drill:	COMBINATION (TWO OR MORE METHODS)	UTM Northing:	3088517.254
Well Depth:	12.0	Point X:	-82.7156497141487
Well Casing:	2.0	Point Y:	27.9109123965957
Casing to:	2.0	Latitude:	27 54 39.28
Static Water:	5.0	Longitude:	82 42 56.34
Contractor:	SHUMATE DRILLING		
Site Name:	425246 - 1		
Owner Name:	Pinellas County School Board		
WCP Sites:	http://www38.swfwmd.state.fl.us/Support/WCP/WcpDetail.aspx?permit=425246		
Well Use:	MONITOR		
Well Located:			
Well Located 1:	11111 S BELCHER RD		
Well Located 2:			

Map Key	Direction	Distance (mi)	Distance (ft)	Elevation (ft)	DB
533	N	0.90	4,743.42	12.59	WATER WELLS

Site ID:	457715	Section ID:	32.0
Well Constr Permit:	654307	Range ID:	16.0
WCP Status:	6	SPFWE:	425040.67781009
Well No:	1	SPFWN:	1300991.30323984
License No:	9224	GIS Update:	25-May-2005
Permit Issued:	07-Jun-2001	Last Update:	13-Jan-2007
Data Collect Site:	NO	Township I:	29.0
Water Use Permit:	NO	UTM Easting:	331160.187
Well Drill:	HYDRAULIC PUNCH	UTM Northing:	3088517.254
Well Depth:	12.0	Point X:	-82.7156497141487

Well Casing:	2.0	Point Y:	27.9109123965957
Casing to:	2.0	Latitude:	27 54 39.28
Static Water:	0.0	Longitude:	82 42 56.34
Contractor:	HSA ENGINEERS & SCIENTISTS		
Site Name:	654307 - 1		
Owner Name:	Pinellas County School Board		
WCP Sites:	http://www38.swfwmd.state.fl.us/Support/WCP/WcpDetail.aspx?permit=654307		
Well Use:	MONITOR		
Well Located:			
Well Located 1:	5925 150TH VENUE NORTH		
Well Located 2:			

Map Key	Direction	Distance (mi)	Distance (ft)	Elevation (ft)	DB
533	N	0.90	4,743.42	12.59	WATER WELLS

Site ID:	161748	Section ID:	32.0
Well Constr Permit:	425242	Range ID:	16.0
WCP Status:	6	SPFWE:	425040.67781009
Well No:	1	SPFWN:	1300991.30323984
License No:	2372	GIS Update:	25-May-2005
Permit Issued:	11-Dec-1986	Last Update:	13-Jan-2007
Data Collect Site:	NO	Township I:	29.0
Water Use Permit:	NO	UTM Easting:	331160.187
Well Drill:	COMBINATION (TWO OR MORE METHODS)	UTM Northing:	3088517.254
Well Depth:	13.0	Point X:	-82.7156497141487
Well Casing:	2.0	Point Y:	27.9109123965957
Casing to:	2.0	Latitude:	27 54 39.28
Static Water:	5.0	Longitude:	82 42 56.34
Contractor:	SHUMATE DRILLING		
Site Name:	425242 - 1		
Owner Name:	Pinellas County School Board		
WCP Sites:	http://www38.swfwmd.state.fl.us/Support/WCP/WcpDetail.aspx?permit=425242		
Well Use:	MONITOR		
Well Located:			
Well Located 1:	11111 S BELCHER RD		
Well Located 2:			

Map Key	Direction	Distance (mi)	Distance (ft)	Elevation (ft)	DB
533	N	0.90	4,743.42	12.59	WATER WELLS

Site ID:	457717	Section ID:	32.0
Well Constr Permit:	654307	Range ID:	16.0
WCP Status:	6	SPFWE:	425040.67781009
Well No:	3	SPFWN:	1300991.30323984
License No:	9224	GIS Update:	25-May-2005

Wells and Additional Sources Detail Report

Permit Issued:	07-Jun-2001	Last Update:	13-Jan-2007
Data Collect Site:	NO	Township I:	29.0
Water Use Permit:	NO	UTM Easting:	331160.187
Well Drill:	HYDRAULIC PUNCH	UTM Northing:	3088517.254
Well Depth:	12.0	Point X:	-82.7156497141487
Well Casing:	2.0	Point Y:	27.9109123965957
Casing to:	2.0	Latitude:	27 54 39.28
Static Water:	0.0	Longitude:	82 42 56.34
Contractor:	HSA ENGINEERS & SCIENTISTS		
Site Name:	654307 - 3		
Owner Name:	Pinellas County School Board		
WCP Sites:	http://www38.swfwmd.state.fl.us/Support/WCP/WcpDetail.aspx?permit=654307		
Well Use:	MONITOR		
Well Located:			
Well Located 1:	5925 150TH VENUE NORTH		
Well Located 2:			

Map Key	Direction	Distance (mi)	Distance (ft)	Elevation (ft)	DB
533	N	0.90	4,743.42	12.59	WATER WELLS

Site ID:	457716	Section ID:	32.0
Well Constr Permit:	654307	Range ID:	16.0
WCP Status:	6	SPFWE:	425040.67781009
Well No:	2	SPFWN:	1300991.30323984
License No:	9224	GIS Update:	25-May-2005
Permit Issued:	07-Jun-2001	Last Update:	13-Jan-2007
Data Collect Site:	NO	Township I:	29.0
Water Use Permit:	NO	UTM Easting:	331160.187
Well Drill:	HYDRAULIC PUNCH	UTM Northing:	3088517.254
Well Depth:	12.0	Point X:	-82.7156497141487
Well Casing:	2.0	Point Y:	27.9109123965957
Casing to:	2.0	Latitude:	27 54 39.28
Static Water:	0.0	Longitude:	82 42 56.34
Contractor:	HSA ENGINEERS & SCIENTISTS		
Site Name:	654307 - 2		
Owner Name:	Pinellas County School Board		
WCP Sites:	http://www38.swfwmd.state.fl.us/Support/WCP/WcpDetail.aspx?permit=654307		
Well Use:	MONITOR		
Well Located:			
Well Located 1:	5925 150TH VENUE NORTH		
Well Located 2:			

Map Key	Direction	Distance (mi)	Distance (ft)	Elevation (ft)	DB
533	N	0.90	4,743.42	12.59	WATER WELLS

Site ID:	457718	Section ID:	32.0

Well Constr Permit:	654307	Range ID:	16.0
WCP Status:	6	SPFWE:	425040.67781009
Well No:	4	SPFWN:	1300991.30323984
License No:	9224	GIS Update:	25-May-2005
Permit Issued:	07-Jun-2001	Last Update:	13-Jan-2007
Data Collect Site:	NO	Township I:	29.0
Water Use Permit:	NO	UTM Easting:	331160.187
Well Drill:	HYDRAULIC PUNCH	UTM Northing:	3088517.254
Well Depth:	12.0	Point X:	-82.7156497141487
Well Casing:	2.0	Point Y:	27.9109123965957
Casing to:	2.0	Latitude:	27 54 39.28
Static Water:	0.0	Longitude:	82 42 56.34
Contractor:	HSA ENGINEERS & SCIENTISTS		
Site Name:	654307 - 4		
Owner Name:	Pinellas County School Board		
WCP Sites:	http://www38.swfwmd.state.fl.us/Support/WCP/WcpDetail.aspx?permit=654307		
Well Use:	MONITOR		
Well Located:			
Well Located 1:	5925 150TH VENUE NORTH		
Well Located 2:			

Map Key	Direction	Distance (mi)	Distance (ft)	Elevation (ft)	DB
534	W	0.97	5,126.64	14.13	WATER WELLS

Site ID:	782882	Section ID:	6.0
Well Constr Permit:	815580	Range ID:	16.0
WCP Status:	6	SPFWE:	329367.96072505
Well No:	2	SPFWN:	3086725.39324153
License No:	2613	GIS Update:	29-Sep-2011
Permit Issued:	13-Sep-2011	Last Update:	29-Sep-2011
Data Collect Site:	NO	Township I:	30.0
Water Use Permit:	NO	UTM Easting:	419208.63008928
Well Drill:	HYDRAULIC PUNCH	UTM Northing:	1295064.37299448
Well Depth:	12.0	Point X:	-82.7335966934762
Well Casing:	1.5	Point Y:	27.8945159964888
Casing to:	2.0	Latitude:	27 53 40.26
Static Water:	2.18	Longitude:	82 44 00.95
Contractor:	PREFERRED DRILLING SOLUTION INC		
Site Name:	Proposed WCP Well		
Owner Name:	6915 ULMERTON RD LLC		
WCP Sites:	http://www38.swfwmd.state.fl.us/Support/WCP/WcpDetail.aspx?permit=815580		
Well Use:	MONITOR		
Well Located:			
Well Located 1:	6915 ULMERTON RD		
Well Located 2:	Largo		

Map Key	Direction	Distance (mi)	Distance (ft)	Elevation (ft)	DB

Map Key	Direction	Distance (mi)	Distance (ft)	Elevation (ft)	DB
535	W	0.98	5,150.11	14.13	WATER WELLS

Site ID:	777133	Section ID:	6.0
Well Constr Permit:	812741	Range ID:	16.0
WCP Status:	6	SPFWE:	329360.81133979
Well No:	1	SPFWN:	3086729.60810807
License No:	2613	GIS Update:	25-May-2011
Permit Issued:	16-May-2011	Last Update:	25-May-2011
Data Collect Site:	NO	Township I:	30.0
Water Use Permit:	NO	UTM Easting:	419185.06088595
Well Drill:	AUGER	UTM Northing:	1295078.00983681
Well Depth:	12.0	Point X:	-82.7336699091711
Well Casing:	2.0	Point Y:	27.8945531156884
Casing to:	2.0	Latitude:	27 53 40.39
Static Water:	5.0	Longitude:	82 44 01.21
Contractor:	PREFERRED DRILLING SOLUTION INC		
Site Name:	Proposed WCP Well		
Owner Name:	6915 ULMERTON RD LLC		
WCP Sites:	http://www38.swfwmd.state.fl.us/Support/WCP/WcpDetail.aspx?permit=812741		
Well Use:	MONITOR		
Well Located:			
Well Located 1:	6915 ULMERTON RD		
Well Located 2:	Largo		

Map Key	Direction	Distance (mi)	Distance (ft)	Elevation (ft)	DB
536	W	0.98	5,150.64	14.13	WATER WELLS

Site ID:	777132	Section ID:	6.0
Well Constr Permit:	812741	Range ID:	16.0
WCP Status:	6	SPFWE:	419184.62686663
Well No:	0	SPFWN:	1295065.4231603
License No:	2613	GIS Update:	16-May-2011
Permit Issued:	16-May-2011	Last Update:	25-May-2011
Data Collect Site:	NO	Township I:	30.0
Water Use Permit:	NO	UTM Easting:	329360.64772446
Well Drill:		UTM Northing:	3086725.77306698
Well Depth:	0.0	Point X:	-82.7336710194238
Well Casing:	2.0	Point Y:	27.894518489445
Casing to:	0.0	Latitude:	27 53 40.27
Static Water:	0.0	Longitude:	82 44 01.22
Contractor:	PREFERRED DRILLING SOLUTION INC		
Site Name:	Proposed WCP Well		
Owner Name:	6915 ULMERTON RD LLC		
WCP Sites:	http://www38.swfwmd.state.fl.us/Support/WCP/WcpDetail.aspx?permit=812741		
Well Use:	MONITOR		

Well Located:	
Well Located 1:	6915 ULMERTON RD
Well Located 2:	Largo

Map Key	Direction	Distance (mi)	Distance (ft)	Elevation (ft)	DB
536	W	0.98	5,150.64	14.13	WATER WELLS

Site ID:	777134	Section ID:	6.0
Well Constr Permit:	812741	Range ID:	16.0
WCP Status:	6	SPFWE:	419184.62686663
Well No:	0	SPFWN:	1295065.4231603
License No:	2613	GIS Update:	16-May-2011
Permit Issued:	16-May-2011	Last Update:	25-May-2011
Data Collect Site:	NO	Township I:	30.0
Water Use Permit:	NO	UTM Easting:	329360.64772446
Well Drill:		UTM Northing:	3086725.77306698
Well Depth:	0.0	Point X:	-82.7336710194238
Well Casing:	2.0	Point Y:	27.894518489445
Casing to:	0.0	Latitude:	27 53 40.27
Static Water:	0.0	Longitude:	82 44 01.22
Contractor:	PREFERRED DRILLING SOLUTION INC		
Site Name:	Proposed WCP Well		
Owner Name:	6915 ULMERTON RD LLC		
WCP Sites:	http://www38.swfwmd.state.fl.us/Support/WCP/WcpDetail.aspx?permit=812741		
Well Use:	MONITOR		
Well Located:			
Well Located 1:	6915 ULMERTON RD		
Well Located 2:	Largo		

Map Key	Direction	Distance (mi)	Distance (ft)	Elevation (ft)	DB
537	ESE	0.95	5,031.61	14.29	WATER WELLS

Site ID:	351773	Section ID:	9.0
Well Constr Permit:	574982	Range ID:	16.0
WCP Status:	6	SPFWE:	429969.19288742
Well No:	1	SPFWN:	1293657.25983709
License No:	9148	GIS Update:	25-May-2005
Permit Issued:	03-Jan-1996	Last Update:	13-Jan-2007
Data Collect Site:	NO	Township I:	30.0
Water Use Permit:	NO	UTM Easting:	332644.01
Well Drill:	AUGER	UTM Northing:	3086269.752
Well Depth:	12.0	Point X:	-82.7002603137203
Well Casing:	2.0	Point Y:	27.8908191083818
Casing to:	2.0	Latitude:	27 53 26.95
Static Water:	0.0	Longitude:	82 42 00.94
Contractor:	Davis Drilling LLC		

Wells and Additional Sources Detail Report

Site Name:	574982 - 1
Owner Name:	Irwin Yacht & Marine Corp
WCP Sites:	http://www38.swfwmd.state.fl.us/Support/WCP/WcpDetail.aspx?permit=574982
Well Use:	MONITOR
Well Located:	
Well Located 1:	13055 49TH STREET NORTH
Well Located 2:	

Map Key	Direction	Distance (mi)	Distance (ft)	Elevation (ft)	DB
537	ESE	0.95	5,031.61	14.29	WATER WELLS

Site ID:	351776	Section ID:	9.0
Well Constr Permit:	574982	Range ID:	16.0
WCP Status:	6	SPFWE:	429969.19288742
Well No:	4	SPFWN:	1293657.25983709
License No:	9148	GIS Update:	25-May-2005
Permit Issued:	03-Jan-1996	Last Update:	13-Jan-2007
Data Collect Site:	NO	Township I:	30.0
Water Use Permit:	NO	UTM Easting:	332644.01
Well Drill:	AUGER	UTM Northing:	3086269.752
Well Depth:	12.0	Point X:	-82.7002603137203
Well Casing:	2.0	Point Y:	27.8908191083818
Casing to:	2.0	Latitude:	27 53 26.95
Static Water:	0.0	Longitude:	82 42 00.94
Contractor:	Davis Drilling LLC		
Site Name:	574982 - 4		
Owner Name:	Irwin Yacht & Marine Corp		
WCP Sites:	http://www38.swfwmd.state.fl.us/Support/WCP/WcpDetail.aspx?permit=574982		
Well Use:	MONITOR		
Well Located:			
Well Located 1:	13055 49TH STREET NORTH		
Well Located 2:			

Map Key	Direction	Distance (mi)	Distance (ft)	Elevation (ft)	DB
537	ESE	0.95	5,031.61	14.29	WATER WELLS

Site ID:	351775	Section ID:	9.0
Well Constr Permit:	574982	Range ID:	16.0
WCP Status:	6	SPFWE:	429969.19288742
Well No:	3	SPFWN:	1293657.25983709
License No:	9148	GIS Update:	25-May-2005
Permit Issued:	03-Jan-1996	Last Update:	13-Jan-2007
Data Collect Site:	NO	Township I:	30.0
Water Use Permit:	NO	UTM Easting:	332644.01
Well Drill:	AUGER	UTM Northing:	3086269.752
Well Depth:	12.0	Point X:	-82.7002603137203

Well Casing:	2.0	Point Y:	27.8908191083818
Casing to:	2.0	Latitude:	27 53 26.95
Static Water:	0.0	Longitude:	82 42 00.94
Contractor:	Davis Drilling LLC		
Site Name:	574982 - 3		
Owner Name:	Irwin Yacht & Marine Corp		
WCP Sites:	http://www38.swfwmd.state.fl.us/Support/WCP/WcpDetail.aspx?permit=574982		
Well Use:	MONITOR		
Well Located:			
Well Located 1:	13055 49TH STREET NORTH		
Well Located 2:			

Map Key	Direction	Distance (mi)	Distance (ft)	Elevation (ft)	DB
537	ESE	0.95	5,031.61	14.29	WATER WELLS

Site ID:	396356	Section ID:	9.0
Well Constr Permit:	608598	Range ID:	16.0
WCP Status:	6	SPFWE:	429969.19288742
Well No:	1	SPFWN:	1293657.25983709
License No:	1498	GIS Update:	25-May-2005
Permit Issued:	28-Jul-1998	Last Update:	13-Jan-2007
Data Collect Site:	NO	Township I:	30.0
Water Use Permit:	NO	UTM Easting:	332644.01
Well Drill:	ROTARY	UTM Northing:	3086269.752
Well Depth:	125.0	Point X:	-82.7002603137203
Well Casing:	4.0	Point Y:	27.8908191083818
Casing to:	80.0	Latitude:	27 53 26.95
Static Water:	0.0	Longitude:	82 42 00.94
Contractor:	POOLE DRILLING COMPANY INC.		
Site Name:	608598 - 1		
Owner Name:	Hydro Spa		
WCP Sites:	http://www38.swfwmd.state.fl.us/Support/WCP/WcpDetail.aspx?permit=608598		
Well Use:	IRRIGATION		
Well Located:			
Well Located 1:	13055 49TH STREET N		
Well Located 2:			

Map Key	Direction	Distance (mi)	Distance (ft)	Elevation (ft)	DB
537	ESE	0.95	5,031.61	14.29	WATER WELLS

Site ID:	351774	Section ID:	9.0
Well Constr Permit:	574982	Range ID:	16.0
WCP Status:	6	SPFWE:	429969.19288742
Well No:	2	SPFWN:	1293657.25983709
License No:	9148	GIS Update:	25-May-2005
Permit Issued:	03-Jan-1996	Last Update:	13-Jan-2007

Wells and Additional Sources Detail Report

Data Collect Site:	NO	Township I:	30.0
Water Use Permit:	NO	UTM Easting:	332644.01
Well Drill:	AUGER	UTM Northing:	3086269.752
Well Depth:	12.0	Point X:	-82.7002603137203
Well Casing:	2.0	Point Y:	27.8908191083818
Casing to:	2.0	Latitude:	27 53 26.95
Static Water:	0.0	Longitude:	82 42 00.94
Contractor:	Davis Drilling LLC		
Site Name:	574982 - 2		
Owner Name:	Irwin Yacht & Marine Corp		
WCP Sites:	http://www38.swfwmd.state.fl.us/Support/WCP/WcpDetail.aspx?permit=574982		
Well Use:	MONITOR		
Well Located:			
Well Located 1:	13055 49TH STREET NORTH		
Well Located 2:			

Map Key	Direction	Distance (mi)	Distance (ft)	Elevation (ft)	DB
538	W	0.98	5,183.80	14.13	WATER WELLS

Site ID:	782886	Section ID:	6.0
Well Constr Permit:	815581	Range ID:	16.0
WCP Status:	6	SPFWE:	419151.33842192
Well No:	0	SPFWN:	1295119.92854775
License No:	2613	GIS Update:	13-Sep-2011
Permit Issued:	13-Sep-2011	Last Update:	29-Sep-2011
Data Collect Site:	NO	Township I:	30.0
Water Use Permit:	NO	UTM Easting:	329350.63789274
Well Drill:		UTM Northing:	3086742.46789855
Well Depth:	0.0	Point X:	-82.7337750806369
Well Casing:	1.5	Point Y:	27.8946678528698
Casing to:	0.0	Latitude:	27 53 40.80
Static Water:	0.0	Longitude:	82 44 01.59
Contractor:	PREFERRED DRILLING SOLUTION INC		
Site Name:	Proposed WCP Well		
Owner Name:	ALLIANCE PP2 FX2 LTD PTNSHP		
WCP Sites:	http://www38.swfwmd.state.fl.us/Support/WCP/WcpDetail.aspx?permit=815581		
Well Use:	MONITOR		
Well Located:			
Well Located 1:	13500 RODGERS AVE		
Well Located 2:	Largo		

Map Key	Direction	Distance (mi)	Distance (ft)	Elevation (ft)	DB
538	W	0.98	5,183.80	14.13	WATER WELLS

Site ID:	782885	Section ID:	6.0
Well Constr Permit:	815581	Range ID:	16.0

Wells and Additional Sources Detail Report

WCP Status:	6	SPFWE:	419151.33842192
Well No:	0	SPFWN:	1295119.92854775
License No:	2613	GIS Update:	13-Sep-2011
Permit Issued:	13-Sep-2011	Last Update:	29-Sep-2011
Data Collect Site:	NO	Township I:	30.0
Water Use Permit:	NO	UTM Easting:	329350.63789274
Well Drill:		UTM Northing:	3086742.46789855
Well Depth:	0.0	Point X:	-82.7337750806369
Well Casing:	1.5	Point Y:	27.8946678528698
Casing to:	0.0	Latitude:	27 53 40.80
Static Water:	0.0	Longitude:	82 44 01.59
Contractor:	PREFERRED DRILLING SOLUTION INC		
Site Name:	Proposed WCP Well		
Owner Name:	ALLIANCE PP2 FX2 LTD PTNSHP		
WCP Sites:	http://www38.swfwmd.state.fl.us/Support/WCP/WcpDetail.aspx?permit=815581		
Well Use:	MONITOR		
Well Located:			
Well Located 1:	13500 RODGERS AVE		
Well Located 2:	Largo		

Map Key	Direction	Distance (mi)	Distance (ft)	Elevation (ft)	DB
538	W	0.98	5,183.80	14.13	WATER WELLS

Site ID:	782884	Section ID:	6.0
Well Constr Permit:	815581	Range ID:	16.0
WCP Status:	6	SPFWE:	329350.37444603
Well No:	1	SPFWN:	3086742.60232619
License No:	2613	GIS Update:	29-Sep-2011
Permit Issued:	13-Sep-2011	Last Update:	29-Sep-2011
Data Collect Site:	NO	Township I:	30.0
Water Use Permit:	NO	UTM Easting:	419150.47048336
Well Drill:	HYDRAULIC PUNCH	UTM Northing:	1295120.36252745
Well Depth:	12.0	Point X:	-82.7337777760832
Well Casing:	1.5	Point Y:	27.894669032387
Casing to:	2.0	Latitude:	27 53 40.81
Static Water:	2.28	Longitude:	82 44 01.60
Contractor:	PREFERRED DRILLING SOLUTION INC		
Site Name:	Proposed WCP Well		
Owner Name:	ALLIANCE PP2 FX2 LTD PTNSHP		
WCP Sites:	http://www38.swfwmd.state.fl.us/Support/WCP/WcpDetail.aspx?permit=815581		
Well Use:	MONITOR		
Well Located:			
Well Located 1:	13500 RODGERS AVE		
Well Located 2:	Largo		

Map Key	Direction	Distance (mi)	Distance (ft)	Elevation (ft)	DB

539	W	0.98	5,180.93	14.13	WATER WELLS

Site ID:	782870	Section ID:	6.0
Well Constr Permit:	815580	Range ID:	16.0
WCP Status:	6	SPFWE:	419154.8106581
Well No:	0	SPFWN:	1295040.0674691
License No:	2613	GIS Update:	13-Sep-2011
Permit Issued:	13-Sep-2011	Last Update:	29-Sep-2011
Data Collect Site:	NO	Township I:	30.0
Water Use Permit:	NO	UTM Easting:	329351.49732155
Well Drill:		UTM Northing:	3086718.11948321
Well Depth:	0.0	Point X:	-82.7337628507405
Well Casing:	1.5	Point Y:	27.8944482600168
Casing to:	0.0	Latitude:	27 53 40.01
Static Water:	0.0	Longitude:	82 44 01.55
Contractor:	PREFERRED DRILLING SOLUTION INC		
Site Name:	Proposed WCP Well		
Owner Name:	6915 ULMERTON RD LLC		
WCP Sites:	http://www38.swfwmd.state.fl.us/Support/WCP/WcpDetail.aspx?permit=815580		
Well Use:	MONITOR		
Well Located:			
Well Located 1:	6915 ULMERTON RD		
Well Located 2:	Largo		

Map Key	Direction	Distance (mi)	Distance (ft)	Elevation (ft)	DB
539	W	0.98	5,180.93	14.13	WATER WELLS

Site ID:	782883	Section ID:	6.0
Well Constr Permit:	815580	Range ID:	16.0
WCP Status:	6	SPFWE:	419154.8106581
Well No:	0	SPFWN:	1295040.0674691
License No:	2613	GIS Update:	13-Sep-2011
Permit Issued:	13-Sep-2011	Last Update:	29-Sep-2011
Data Collect Site:	NO	Township I:	30.0
Water Use Permit:	NO	UTM Easting:	329351.49732155
Well Drill:		UTM Northing:	3086718.11948321
Well Depth:	0.0	Point X:	-82.7337628507405
Well Casing:	1.5	Point Y:	27.8944482600168
Casing to:	0.0	Latitude:	27 53 40.01
Static Water:	0.0	Longitude:	82 44 01.55
Contractor:	PREFERRED DRILLING SOLUTION INC		
Site Name:	Proposed WCP Well		
Owner Name:	6915 ULMERTON RD LLC		
WCP Sites:	http://www38.swfwmd.state.fl.us/Support/WCP/WcpDetail.aspx?permit=815580		
Well Use:	MONITOR		
Well Located:			

Wells and Additional Sources Detail Report

Well Located 1:	6915 ULMERTON RD
Well Located 2:	Largo

Map Key	Direction	Distance (mi)	Distance (ft)	Elevation (ft)	DB
539	W	0.98	5,180.93	14.13	WATER WELLS

Site ID:	782881	Section ID:	6.0
Well Constr Permit:	815580	Range ID:	16.0
WCP Status:	6	SPFWE:	329351.23491576
Well No:	1	SPFWN:	3086718.38619803
License No:	2613	GIS Update:	29-Sep-2011
Permit Issued:	13-Sep-2011	Last Update:	29-Sep-2011
Data Collect Site:	NO	Township I:	30.0
Water Use Permit:	NO	UTM Easting:	419153.94258928
Well Drill:	HYDRAULIC PUNCH	UTM Northing:	1295040.93549448
Well Depth:	12.0	Point X:	-82.7337655542324
Well Casing:	1.5	Point Y:	27.8944506333584
Casing to:	2.0	Latitude:	27 53 40.02
Static Water:	2.58	Longitude:	82 44 01.56
Contractor:	PREFERRED DRILLING SOLUTION INC		
Site Name:	Proposed WCP Well		
Owner Name:	6915 ULMERTON RD LLC		
WCP Sites:	http://www38.swfwmd.state.fl.us/Support/WCP/WcpDetail.aspx?permit=815580		
Well Use:	MONITOR		
Well Located:			
Well Located 1:	6915 ULMERTON RD		
Well Located 2:	Largo		

Map Key	Direction	Distance (mi)	Distance (ft)	Elevation (ft)	DB
540	ESE	0.95	5,003.19	14.52	WATER WELLS

Site ID:	938244	Section ID:	9.0
Well Constr Permit:	889362	Range ID:	16.0
WCP Status:	6	SPFWE:	429718.80082794
Well No:	1	SPFWN:	1292999.08795002
License No:	9288	GIS Update:	12-May-2020
Permit Issued:	12-May-2020	Last Update:	30-Jun-2020
Data Collect Site:	NO	Township I:	30.0
Water Use Permit:	NO	UTM Easting:	332566.05869015
Well Drill:	ROTARY	UTM Northing:	3086069.78164077
Well Depth:	140.0	Point X:	-82.7010237671833
Well Casing:	4.0	Point Y:	27.889004916629
Casing to:	90.0	Latitude:	27 53 20.42
Static Water:	10.0	Longitude:	82 42 03.69
Contractor:	CITRUS PARK WELL DRILLING INC		
Site Name:	Proposed WCP Well		

Wells and Additional Sources Detail Report

Owner Name:	O'REILLY AUTOMOTIVE STORES INC
WCP Sites:	http://www38.swfwmd.state.fl.us/Support/WCP/WcpDetail.aspx?permit=889362
Well Use:	IRRIGATION - LANDSCAPE
Well Located:	
Well Located 1:	12880 49TH ST N
Well Located 2:	Pinellas Park

Map Key	Direction	Distance (mi)	Distance (ft)	Elevation (ft)	DB
541	N	0.91	4,808.06	14.87	WATER WELLS

Site ID:	379981	Section ID:	32.0
Well Constr Permit:	596023	Range ID:	16.0
WCP Status:	6	SPFWE:	423728.32249517
Well No:	1	SPFWN:	1300980.57721142
License No:	9144	GIS Update:	25-May-2005
Permit Issued:	12-Aug-1997	Last Update:	13-Jan-2007
Data Collect Site:	NO	Township I:	29.0
Water Use Permit:	NO	UTM Easting:	330760.187
Well Drill:	AUGER	UTM Northing:	3088517.254
Well Depth:	20.0	Point X:	-82.7197127852145
Well Casing:	2.0	Point Y:	27.910861730738
Casing to:	20.0	Latitude:	27 54 39.10
Static Water:	0.0	Longitude:	82 43 10.97
Contractor:	Erik Dankerl (CES)		
Site Name:	596023 - 1		
Owner Name:	Pinellas Co Bocc Public Wks Eng Dept		
WCP Sites:	http://www38.swfwmd.state.fl.us/Support/WCP/WcpDetail.aspx?permit=596023		
Well Use:	MONITOR		
Well Located:			
Well Located 1:	MITIGATION BANK SITE		
Well Located 2:			

Map Key	Direction	Distance (mi)	Distance (ft)	Elevation (ft)	DB
542	ESE	0.95	5,013.21	14.59	WATER WELLS

Site ID:	792117	Section ID:	9.0
Well Constr Permit:	819392	Range ID:	16.0
WCP Status:	6	SPFWE:	332543.35846031
Well No:	1	SPFWN:	3086011.54809606
License No:	9095	GIS Update:	22-Mar-2012
Permit Issued:	05-Mar-2012	Last Update:	22-Mar-2012
Data Collect Site:	NO	Township I:	30.0
Water Use Permit:	NO	UTM Easting:	429645.88401628
Well Drill:	AUGER	UTM Northing:	1292807.42120778
Well Depth:	15.0	Point X:	-82.7012460871791
Well Casing:	2.0	Point Y:	27.8884766040403

Casing to:	2.5	Latitude:	27 53 18.52
Static Water:	4.0	Longitude:	82 42 04.49
Contractor:	Fred McKay		
Site Name:	Proposed WCP Well		
Owner Name:	D & D FLORIDA ENTERPRISES LLC		
WCP Sites:	http://www38.swfwmd.state.fl.us/Support/WCP/WcpDetail.aspx?permit=819392		
Well Use:	MONITOR		
Well Located:			
Well Located 1:	12810 49TH ST		
Well Located 2:	N/A		

Map Key	Direction	Distance (mi)	Distance (ft)	Elevation (ft)	DB
543	ESE	0.95	5,022.92	14.59	WATER WELLS

Site ID:	809223	Section ID:	9.0
Well Constr Permit:	825723	Range ID:	16.0
WCP Status:	6	SPFWE:	332539.82921901
Well No:	3	SPFWN:	3085997.39168158
License No:	9095	GIS Update:	12-Dec-2012
Permit Issued:	10-Dec-2012	Last Update:	12-Dec-2012
Data Collect Site:	NO	Township I:	30.0
Water Use Permit:	NO	UTM Easting:	429634.68424853
Well Drill:	PLUGGED BY APPROVED METHOD	UTM Northing:	1292760.88085192
Well Depth:	15.0	Point X:	-82.7012799316582
Well Casing:	2.0	Point Y:	27.8883484212907
Casing to:	15.0	Latitude:	27 53 18.05
Static Water:	4.0	Longitude:	82 42 04.61
Contractor:	Fred McKay		
Site Name:	Proposed WCP Well		
Owner Name:	D & D FLORIDA ENTERPRISES LLC		
WCP Sites:	http://www38.swfwmd.state.fl.us/Support/WCP/WcpDetail.aspx?permit=825723		
Well Use:	PLUGGED		
Well Located:			
Well Located 1:	12810 49TH ST N		
Well Located 2:	N/A		

Map Key	Direction	Distance (mi)	Distance (ft)	Elevation (ft)	DB
543	ESE	0.95	5,022.92	14.59	WATER WELLS

Site ID:	792119	Section ID:	9.0
Well Constr Permit:	819392	Range ID:	16.0
WCP Status:	6	SPFWE:	332539.93585486
Well No:	3	SPFWN:	3085997.42110226
License No:	9095	GIS Update:	22-Mar-2012
Permit Issued:	05-Mar-2012	Last Update:	22-Mar-2012

Data Collect Site:	NO	Township I:	30.0
Water Use Permit:	NO	UTM Easting:	429635.03332184
Well Drill:	AUGER	UTM Northing:	1292760.98023556
Well Depth:	15.0	Point X:	-82.7012788528295
Well Casing:	2.0	Point Y:	27.8883487002054
Casing to:	2.5	Latitude:	27 53 18.06
Static Water:	4.0	Longitude:	82 42 04.60
Contractor:	Fred McKay		
Site Name:	Proposed WCP Well		
Owner Name:	D & D FLORIDA ENTERPRISES LLC		
WCP Sites:	http://www38.swfwmd.state.fl.us/Support/WCP/WcpDetail.aspx?permit=819392		
Well Use:	MONITOR		
Well Located:			
Well Located 1:	12810 49TH ST		
Well Located 2:	N/A		

Map Key	Direction	Distance (mi)	Distance (ft)	Elevation (ft)	DB
544	ESE	0.95	5,025.48	14.59	WATER WELLS

Site ID:	792118	Section ID:	9.0
Well Constr Permit:	819392	Range ID:	16.0
WCP Status:	6	SPFWE:	332544.62724754
Well No:	2	SPFWN:	3086004.92327308
License No:	9095	GIS Update:	22-Mar-2012
Permit Issued:	05-Mar-2012	Last Update:	22-Mar-2012
Data Collect Site:	NO	Township I:	30.0
Water Use Permit:	NO	UTM Easting:	429650.22429406
Well Drill:	AUGER	UTM Northing:	1292785.7198189
Well Depth:	15.0	Point X:	-82.7012322672966
Well Casing:	2.0	Point Y:	27.8884169843152
Casing to:	2.5	Latitude:	27 53 18.30
Static Water:	4.0	Longitude:	82 42 04.44
Contractor:	Fred McKay		
Site Name:	Proposed WCP Well		
Owner Name:	D & D FLORIDA ENTERPRISES LLC		
WCP Sites:	http://www38.swfwmd.state.fl.us/Support/WCP/WcpDetail.aspx?permit=819392		
Well Use:	MONITOR		
Well Located:			
Well Located 1:	12810 49TH ST		
Well Located 2:	N/A		

Map Key	Direction	Distance (mi)	Distance (ft)	Elevation (ft)	DB
544	ESE	0.95	5,025.48	14.59	WATER WELLS

Site ID:	809224	Section ID:	9.0
Well Constr Permit:	825723	Range ID:	16.0

WCP Status:	6	SPFWE:	332544.25929191
Well No:	2	SPFWN:	3086005.29285425
License No:	9095	GIS Update:	12-Dec-2012
Permit Issued:	10-Dec-2012	Last Update:	12-Dec-2012
Data Collect Site:	NO	Township I:	30.0
Water Use Permit:	NO	UTM Easting:	429649.0071652
Well Drill:	PLUGGED BY APPROVED METHOD	UTM Northing:	1292786.92251859
Well Depth:	15.0	Point X:	-82.7012360564629
Well Casing:	2.0	Point Y:	27.888420273232
Casing to:	15.0	Latitude:	27 53 18.31
Static Water:	4.0	Longitude:	82 42 04.45
Contractor:	Fred McKay		
Site Name:	Proposed WCP Well		
Owner Name:	D & D FLORIDA ENTERPRISES LLC		
WCP Sites:	http://www38.swfwmd.state.fl.us/Support/WCP/WcpDetail.aspx?permit=825723		
Well Use:	PLUGGED		
Well Located:			
Well Located 1:	12810 49TH ST N		
Well Located 2:	N/A		

Map Key	Direction	Distance (mi)	Distance (ft)	Elevation (ft)	DB
545	N	0.92	4,855.40	13.40	WATER WELLS

Site ID:	710372	Section ID:	32.0
Well Constr Permit:	773096	Range ID:	16.0
WCP Status:	6	SPFWE:	424828.79371942
Well No:	4	SPFWN:	1301115.73868651
License No:	9164	GIS Update:	06-Apr-2008
Permit Issued:	06-Apr-2008	Last Update:	06-Apr-2008
Data Collect Site:	NO	Township I:	29.0
Water Use Permit:	NO	UTM Easting:	331095.92002694
Well Drill:	PLUGGED BY APPROVED METHOD	UTM Northing:	3088555.70656968
Well Depth:	12.0	Point X:	-82.7163079969814
Well Casing:	2.0	Point Y:	27.911251234742
Casing to:	12.0	Latitude:	27 54 40.50
Static Water:	3.0	Longitude:	82 42 58.71
Contractor:	TOM BURKE SERVICES		
Site Name:	Proposed WCP Well		
Owner Name:	Pinellas Bd Of Pub Inst		
WCP Sites:	http://www38.swfwmd.state.fl.us/Support/WCP/WcpDetail.aspx?permit=773096		
Well Use:	PLUGGED		
Well Located:			
Well Located 1:	5921 150TH AVE N		
Well Located 2:	N/A		

Map Key	Direction	Distance (mi)	Distance (ft)	Elevation (ft)	DB

545	N	0.92	4,855.40	13.40	WATER WELLS

Site ID:	710370	Section ID:	32.0
Well Constr Permit:	773096	Range ID:	16.0
WCP Status:	6	SPFWE:	424828.79371942
Well No:	2	SPFWN:	1301115.73868651
License No:	9164	GIS Update:	06-Apr-2008
Permit Issued:	06-Apr-2008	Last Update:	06-Apr-2008
Data Collect Site:	NO	Township I:	29.0
Water Use Permit:	NO	UTM Easting:	331095.92002694
Well Drill:	PLUGGED BY APPROVED METHOD	UTM Northing:	3088555.70656968
Well Depth:	12.0	Point X:	-82.7163079969814
Well Casing:	2.0	Point Y:	27.911251234742
Casing to:	12.0	Latitude:	27 54 40.50
Static Water:	3.0	Longitude:	82 42 58.71
Contractor:	TOM BURKE SERVICES		
Site Name:	Proposed WCP Well		
Owner Name:	Pinellas Bd Of Pub Inst		
WCP Sites:	http://www38.swfwmd.state.fl.us/Support/WCP/WcpDetail.aspx?permit=773096		
Well Use:	PLUGGED		
Well Located:			
Well Located 1:	5921 150TH AVE N		
Well Located 2:	N/A		

Map Key	Direction	Distance (mi)	Distance (ft)	Elevation (ft)	DB
545	N	0.92	4,855.40	13.40	WATER WELLS

Site ID:	710369	Section ID:	32.0
Well Constr Permit:	773096	Range ID:	16.0
WCP Status:	6	SPFWE:	424828.79371942
Well No:	1	SPFWN:	1301115.73868651
License No:	9164	GIS Update:	06-Apr-2008
Permit Issued:	06-Apr-2008	Last Update:	06-Apr-2008
Data Collect Site:	NO	Township I:	29.0
Water Use Permit:	NO	UTM Easting:	331095.92002694
Well Drill:	PLUGGED BY APPROVED METHOD	UTM Northing:	3088555.70656968
Well Depth:	12.0	Point X:	-82.7163079969814
Well Casing:	2.0	Point Y:	27.911251234742
Casing to:	12.0	Latitude:	27 54 40.50
Static Water:	3.0	Longitude:	82 42 58.71
Contractor:	TOM BURKE SERVICES		
Site Name:	Proposed WCP Well		
Owner Name:	Pinellas Bd Of Pub Inst		
WCP Sites:	http://www38.swfwmd.state.fl.us/Support/WCP/WcpDetail.aspx?permit=773096		

Well Use:	PLUGGED
Well Located:	
Well Located 1:	5921 150TH AVE N
Well Located 2:	N/A

Map Key	Direction	Distance (mi)	Distance (ft)	Elevation (ft)	DB
545	N	0.92	4,855.40	13.40	WATER WELLS

Site ID:	710371	Section ID:	32.0
Well Constr Permit:	773096	Range ID:	16.0
WCP Status:	6	SPFWE:	424828.79371942
Well No:	3	SPFWN:	1301115.73868651
License No:	9164	GIS Update:	06-Apr-2008
Permit Issued:	06-Apr-2008	Last Update:	06-Apr-2008
Data Collect Site:	NO	Township I:	29.0
Water Use Permit:	NO	UTM Easting:	331095.92002694
Well Drill:	PLUGGED BY APPROVED METHOD	UTM Northing:	3088555.70656968
Well Depth:	12.0	Point X:	-82.7163079969814
Well Casing:	2.0	Point Y:	27.911251234742
Casing to:	12.0	Latitude:	27 54 40.50
Static Water:	3.0	Longitude:	82 42 58.71
Contractor:	TOM BURKE SERVICES		
Site Name:	Proposed WCP Well		
Owner Name:	Pinellas Bd Of Pub Inst		
WCP Sites:	http://www38.swfwmd.state.fl.us/Support/WCP/WcpDetail.aspx?permit=773096		
Well Use:	PLUGGED		
Well Located:			
Well Located 1:	5921 150TH AVE N		
Well Located 2:	N/A		

Map Key	Direction	Distance (mi)	Distance (ft)	Elevation (ft)	DB
546	N	0.92	4,855.82	13.43	WATER WELLS

Site ID:	710374	Section ID:	32.0
Well Constr Permit:	773097	Range ID:	16.0
WCP Status:	6	SPFWE:	424838.22152209
Well No:	2	SPFWN:	1301115.81578609
License No:	9164	GIS Update:	06-Apr-2008
Permit Issued:	06-Apr-2008	Last Update:	06-Apr-2008
Data Collect Site:	NO	Township I:	29.0
Water Use Permit:	NO	UTM Easting:	331098.79359016
Well Drill:	PLUGGED BY APPROVED METHOD	UTM Northing:	3088555.70656968
Well Depth:	12.0	Point X:	-82.7162788072434
Well Casing:	2.0	Point Y:	27.9112515985566
Casing to:	12.0	Latitude:	27 54 40.51

Static Water:	3.0	Longitude:	82 42 58.60
Contractor:	TOM BURKE SERVICES		
Site Name:	Proposed WCP Well		
Owner Name:	Pinellas Bd Of Pub Inst		
WCP Sites:	http://www38.swfwmd.state.fl.us/Support/WCP/WcpDetail.aspx?permit=773097		
Well Use:	PLUGGED		
Well Located:			
Well Located 1:	5921 150TH AVE N		
Well Located 2:	N/A		

Map Key	Direction	Distance (mi)	Distance (ft)	Elevation (ft)	DB
546	N	0.92	4,855.82	13.43	WATER WELLS

Site ID:	710377	Section ID:	32.0
Well Constr Permit:	773097	Range ID:	16.0
WCP Status:	6	SPFWE:	424838.22152209
Well No:	0	SPFWN:	1301115.81578609
License No:	9164	GIS Update:	06-Apr-2008
Permit Issued:	06-Apr-2008	Last Update:	06-Apr-2008
Data Collect Site:	NO	Township I:	29.0
Water Use Permit:	NO	UTM Easting:	331098.79359016
Well Drill:		UTM Northing:	3088555.70656968
Well Depth:	0.0	Point X:	-82.7162788072434
Well Casing:	2.0	Point Y:	27.9112515985566
Casing to:	0.0	Latitude:	27 54 40.51
Static Water:	0.0	Longitude:	82 42 58.60
Contractor:	TOM BURKE SERVICES		
Site Name:	Proposed WCP Well		
Owner Name:	Pinellas Bd Of Pub Inst		
WCP Sites:	http://www38.swfwmd.state.fl.us/Support/WCP/WcpDetail.aspx?permit=773097		
Well Use:	PLUGGED		
Well Located:			
Well Located 1:	5921 150TH AVE N		
Well Located 2:	N/A		

Map Key	Direction	Distance (mi)	Distance (ft)	Elevation (ft)	DB
546	N	0.92	4,855.82	13.43	WATER WELLS

Site ID:	710376	Section ID:	32.0
Well Constr Permit:	773097	Range ID:	16.0
WCP Status:	6	SPFWE:	424838.22152209
Well No:	4	SPFWN:	1301115.81578609
License No:	9164	GIS Update:	06-Apr-2008
Permit Issued:	06-Apr-2008	Last Update:	06-Apr-2008
Data Collect Site:	NO	Township I:	29.0
Water Use Permit:	NO	UTM Easting:	331098.79359016

Well Drill:	PLUGGED BY APPROVED METHOD	UTM Northing:	3088555.70656968
Well Depth:	12.0	Point X:	-82.7162788072434
Well Casing:	2.0	Point Y:	27.9112515985566
Casing to:	12.0	Latitude:	27 54 40.51
Static Water:	3.0	Longitude:	82 42 58.60
Contractor:	TOM BURKE SERVICES		
Site Name:	Proposed WCP Well		
Owner Name:	Pinellas Bd Of Pub Inst		
WCP Sites:	http://www38.swfwmd.state.fl.us/Support/WCP/WcpDetail.aspx?permit=773097		
Well Use:	PLUGGED		
Well Located:			
Well Located 1:	5921 150TH AVE N		
Well Located 2:	N/A		

Map Key	Direction	Distance (mi)	Distance (ft)	Elevation (ft)	DB
546	N	0.92	4,855.82	13.43	WATER WELLS

Site ID:	710378	Section ID:	32.0
Well Constr Permit:	773097	Range ID:	16.0
WCP Status:	6	SPFWE:	424838.22152209
Well No:	0	SPFWN:	1301115.81578609
License No:	9164	GIS Update:	06-Apr-2008
Permit Issued:	06-Apr-2008	Last Update:	06-Apr-2008
Data Collect Site:	NO	Township I:	29.0
Water Use Permit:	NO	UTM Easting:	331098.79359016
Well Drill:		UTM Northing:	3088555.70656968
Well Depth:	0.0	Point X:	-82.7162788072434
Well Casing:	2.0	Point Y:	27.9112515985566
Casing to:	0.0	Latitude:	27 54 40.51
Static Water:	0.0	Longitude:	82 42 58.60
Contractor:	TOM BURKE SERVICES		
Site Name:	Proposed WCP Well		
Owner Name:	Pinellas Bd Of Pub Inst		
WCP Sites:	http://www38.swfwmd.state.fl.us/Support/WCP/WcpDetail.aspx?permit=773097		
Well Use:	PLUGGED		
Well Located:			
Well Located 1:	5921 150TH AVE N		
Well Located 2:	N/A		

Map Key	Direction	Distance (mi)	Distance (ft)	Elevation (ft)	DB
546	N	0.92	4,855.82	13.43	WATER WELLS

Site ID:	710375	Section ID:	32.0
Well Constr Permit:	773097	Range ID:	16.0
WCP Status:	6	SPFWE:	424838.22152209

Well No:	3	SPFWN:	1301115.81578609
License No:	9164	GIS Update:	06-Apr-2008
Permit Issued:	06-Apr-2008	Last Update:	06-Apr-2008
Data Collect Site:	NO	Township I:	29.0
Water Use Permit:	NO	UTM Easting:	331098.79359016
Well Drill:	PLUGGED BY APPROVED METHOD	UTM Northing:	3088555.70656968
Well Depth:	12.0	Point X:	-82.7162788072434
Well Casing:	2.0	Point Y:	27.9112515985566
Casing to:	12.0	Latitude:	27 54 40.51
Static Water:	3.0	Longitude:	82 42 58.60
Contractor:	TOM BURKE SERVICES		
Site Name:	Proposed WCP Well		
Owner Name:	Pinellas Bd Of Pub Inst		
WCP Sites:	http://www38.swfwmd.state.fl.us/Support/WCP/WcpDetail.aspx?permit=773097		
Well Use:	PLUGGED		
Well Located:			
Well Located 1:	5921 150TH AVE N		
Well Located 2:	N/A		

Map Key	Direction	Distance (mi)	Distance (ft)	Elevation (ft)	DB
546	N	0.92	4,855.82	13.43	WATER WELLS

Site ID:	710373	Section ID:	32.0
Well Constr Permit:	773097	Range ID:	16.0
WCP Status:	6	SPFWE:	424838.22152209
Well No:	1	SPFWN:	1301115.81578609
License No:	9164	GIS Update:	06-Apr-2008
Permit Issued:	06-Apr-2008	Last Update:	06-Apr-2008
Data Collect Site:	NO	Township I:	29.0
Water Use Permit:	NO	UTM Easting:	331098.79359016
Well Drill:	PLUGGED BY APPROVED METHOD	UTM Northing:	3088555.70656968
Well Depth:	12.0	Point X:	-82.7162788072434
Well Casing:	2.0	Point Y:	27.9112515985566
Casing to:	12.0	Latitude:	27 54 40.51
Static Water:	3.0	Longitude:	82 42 58.60
Contractor:	TOM BURKE SERVICES		
Site Name:	Proposed WCP Well		
Owner Name:	Pinellas Bd Of Pub Inst		
WCP Sites:	http://www38.swfwmd.state.fl.us/Support/WCP/WcpDetail.aspx?permit=773097		
Well Use:	PLUGGED		
Well Located:			
Well Located 1:	5921 150TH AVE N		
Well Located 2:	N/A		

Map Key	Direction	Distance (mi)	Distance (ft)	Elevation (ft)	DB

547	ESE	0.96	5,063.70	14.43	WATER WELLS

Site ID:	705588	Section ID:	9.0
Well Constr Permit:	770488	Range ID:	16.0
WCP Status:	6	SPFWE:	429781.51576934
Well No:	0	SPFWN:	1292992.48524801
License No:	9232	GIS Update:	22-Jan-2008
Permit Issued:	22-Jan-2008	Last Update:	22-Jan-2008
Data Collect Site:	NO	Township I:	30.0
Water Use Permit:	NO	UTM Easting:	332585.15621185
Well Drill:		UTM Northing:	3086067.61330121
Well Depth:	0.0	Point X:	-82.7008295114177
Well Casing:	2.0	Point Y:	27.8889877444835
Casing to:	0.0	Latitude:	27 53 20.36
Static Water:	0.0	Longitude:	82 42 02.99
Contractor:	A T I-DRILLING INC		
Site Name:	Proposed WCP Well		
Owner Name:	Orlando Bakery Inc		
WCP Sites:	http://www38.swfwmd.state.fl.us/Support/WCP/WcpDetail.aspx?permit=770488		
Well Use:	PLUGGED		
Well Located:			
Well Located 1:	12880 49TH ST N		
Well Located 2:	CLEARWATER		

Map Key	Direction	Distance (mi)	Distance (ft)	Elevation (ft)	DB
547	ESE	0.96	5,063.70	14.43	WATER WELLS

Site ID:	705584	Section ID:	9.0
Well Constr Permit:	770488	Range ID:	16.0
WCP Status:	6	SPFWE:	429781.51576934
Well No:	3	SPFWN:	1292992.48524801
License No:	9232	GIS Update:	22-Jan-2008
Permit Issued:	22-Jan-2008	Last Update:	22-Jan-2008
Data Collect Site:	NO	Township I:	30.0
Water Use Permit:	NO	UTM Easting:	332585.15621185
Well Drill:	PLUGGED BY APPROVED METHOD	UTM Northing:	3086067.61330121
Well Depth:	15.0	Point X:	-82.7008295114177
Well Casing:	2.0	Point Y:	27.8889877444835
Casing to:	15.0	Latitude:	27 53 20.36
Static Water:	0.0	Longitude:	82 42 02.99
Contractor:	A T I-DRILLING INC		
Site Name:	Proposed WCP Well		
Owner Name:	Orlando Bakery Inc		
WCP Sites:	http://www38.swfwmd.state.fl.us/Support/WCP/WcpDetail.aspx?permit=770488		
Well Use:	PLUGGED		
Well Located:			

Wells and Additional Sources Detail Report

Well Located 1:	12880 49TH ST N
Well Located 2:	CLEARWATER

Map Key	Direction	Distance (mi)	Distance (ft)	Elevation (ft)	DB
547	ESE	0.96	5,063.70	14.43	WATER WELLS

Site ID:	705585	Section ID:	9.0
Well Constr Permit:	770488	Range ID:	16.0
WCP Status:	6	SPFWE:	429781.51576934
Well No:	0	SPFWN:	1292992.48524801
License No:	9232	GIS Update:	22-Jan-2008
Permit Issued:	22-Jan-2008	Last Update:	22-Jan-2008
Data Collect Site:	NO	Township I:	30.0
Water Use Permit:	NO	UTM Easting:	332585.15621185
Well Drill:		UTM Northing:	3086067.61330121
Well Depth:	0.0	Point X:	-82.7008295114177
Well Casing:	2.0	Point Y:	27.8889877444835
Casing to:	0.0	Latitude:	27 53 20.36
Static Water:	0.0	Longitude:	82 42 02.99
Contractor:	A T I-DRILLING INC		
Site Name:	Proposed WCP Well		
Owner Name:	Orlando Bakery Inc		
WCP Sites:	http://www38.swfwmd.state.fl.us/Support/WCP/WcpDetail.aspx?permit=770488		
Well Use:	PLUGGED		
Well Located:			
Well Located 1:	12880 49TH ST N		
Well Located 2:	CLEARWATER		

Map Key	Direction	Distance (mi)	Distance (ft)	Elevation (ft)	DB
547	ESE	0.96	5,063.70	14.43	WATER WELLS

Site ID:	705583	Section ID:	9.0
Well Constr Permit:	770488	Range ID:	16.0
WCP Status:	6	SPFWE:	429781.51576934
Well No:	2	SPFWN:	1292992.48524801
License No:	9232	GIS Update:	22-Jan-2008
Permit Issued:	22-Jan-2008	Last Update:	22-Jan-2008
Data Collect Site:	NO	Township I:	30.0
Water Use Permit:	NO	UTM Easting:	332585.15621185
Well Drill:	PLUGGED BY APPROVED METHOD	UTM Northing:	3086067.61330121
Well Depth:	18.0	Point X:	-82.7008295114177
Well Casing:	2.0	Point Y:	27.8889877444835
Casing to:	18.0	Latitude:	27 53 20.36
Static Water:	0.0	Longitude:	82 42 02.99
Contractor:	A T I-DRILLING INC		

Wells and Additional Sources Detail Report

Site Name:	Proposed WCP Well
Owner Name:	Orlando Bakery Inc
WCP Sites:	http://www38.swfwmd.state.fl.us/Support/WCP/WcpDetail.aspx?permit=770488
Well Use:	PLUGGED
Well Located:	
Well Located 1:	12880 49TH ST N
Well Located 2:	CLEARWATER

Map Key	Direction	Distance (mi)	Distance (ft)	Elevation (ft)	DB
547	ESE	0.96	5,063.70	14.43	WATER WELLS

Site ID:	705586	Section ID:	9.0
Well Constr Permit:	770488	Range ID:	16.0
WCP Status:	6	SPFWE:	429781.51576934
Well No:	0	SPFWN:	1292992.48524801
License No:	9232	GIS Update:	22-Jan-2008
Permit Issued:	22-Jan-2008	Last Update:	22-Jan-2008
Data Collect Site:	NO	Township I:	30.0
Water Use Permit:	NO	UTM Easting:	332585.15621185
Well Drill:		UTM Northing:	3086067.61330121
Well Depth:	0.0	Point X:	-82.7008295114177
Well Casing:	2.0	Point Y:	27.8889877444835
Casing to:	0.0	Latitude:	27 53 20.36
Static Water:	0.0	Longitude:	82 42 02.99
Contractor:	A T I-DRILLING INC		
Site Name:	Proposed WCP Well		
Owner Name:	Orlando Bakery Inc		
WCP Sites:	http://www38.swfwmd.state.fl.us/Support/WCP/WcpDetail.aspx?permit=770488		
Well Use:	PLUGGED		
Well Located:			
Well Located 1:	12880 49TH ST N		
Well Located 2:	CLEARWATER		

Map Key	Direction	Distance (mi)	Distance (ft)	Elevation (ft)	DB
547	ESE	0.96	5,063.70	14.43	WATER WELLS

Site ID:	705589	Section ID:	9.0
Well Constr Permit:	770488	Range ID:	16.0
WCP Status:	6	SPFWE:	429781.51576934
Well No:	0	SPFWN:	1292992.48524801
License No:	9232	GIS Update:	22-Jan-2008
Permit Issued:	22-Jan-2008	Last Update:	22-Jan-2008
Data Collect Site:	NO	Township I:	30.0
Water Use Permit:	NO	UTM Easting:	332585.15621185
Well Drill:		UTM Northing:	3086067.61330121
Well Depth:	0.0	Point X:	-82.7008295114177

Well Casing:	2.0	Point Y:	27.8889877444835
Casing to:	0.0	Latitude:	27 53 20.36
Static Water:	0.0	Longitude:	82 42 02.99
Contractor:	A T I-DRILLING INC		
Site Name:	Proposed WCP Well		
Owner Name:	Orlando Bakery Inc		
WCP Sites:	http://www38.swfwmd.state.fl.us/Support/WCP/WcpDetail.aspx?permit=770488		
Well Use:	PLUGGED		
Well Located:			
Well Located 1:	12880 49TH ST N		
Well Located 2:	CLEARWATER		

Map Key	Direction	Distance (mi)	Distance (ft)	Elevation (ft)	DB
547	ESE	0.96	5,063.70	14.43	WATER WELLS

Site ID:	705582	Section ID:	9.0
Well Constr Permit:	770488	Range ID:	16.0
WCP Status:	6	SPFWE:	429781.51576934
Well No:	1	SPFWN:	1292992.48524801
License No:	9232	GIS Update:	22-Jan-2008
Permit Issued:	22-Jan-2008	Last Update:	22-Jan-2008
Data Collect Site:	NO	Township I:	30.0
Water Use Permit:	NO	UTM Easting:	332585.15621185
Well Drill:	PLUGGED BY APPROVED METHOD	UTM Northing:	3086067.61330121
Well Depth:	18.0	Point X:	-82.7008295114177
Well Casing:	2.0	Point Y:	27.8889877444835
Casing to:	18.0	Latitude:	27 53 20.36
Static Water:	0.0	Longitude:	82 42 02.99
Contractor:	A T I-DRILLING INC		
Site Name:	Proposed WCP Well		
Owner Name:	Orlando Bakery Inc		
WCP Sites:	http://www38.swfwmd.state.fl.us/Support/WCP/WcpDetail.aspx?permit=770488		
Well Use:	PLUGGED		
Well Located:			
Well Located 1:	12880 49TH ST N		
Well Located 2:	CLEARWATER		

Map Key	Direction	Distance (mi)	Distance (ft)	Elevation (ft)	DB
547	ESE	0.96	5,063.70	14.43	WATER WELLS

Site ID:	705587	Section ID:	9.0
Well Constr Permit:	770488	Range ID:	16.0
WCP Status:	6	SPFWE:	429781.51576934
Well No:	0	SPFWN:	1292992.48524801
License No:	9232	GIS Update:	22-Jan-2008

Permit Issued:	22-Jan-2008	Last Update:	22-Jan-2008
Data Collect Site:	NO	Township I:	30.0
Water Use Permit:	NO	UTM Easting:	332585.15621185
Well Drill:		UTM Northing:	3086067.61330121
Well Depth:	0.0	Point X:	-82.7008295114177
Well Casing:	2.0	Point Y:	27.8889877444835
Casing to:	0.0	Latitude:	27 53 20.36
Static Water:	0.0	Longitude:	82 42 02.99
Contractor:	A T I-DRILLING INC		
Site Name:	Proposed WCP Well		
Owner Name:	Orlando Bakery Inc		
WCP Sites:	http://www38.swfwmd.state.fl.us/Support/WCP/WcpDetail.aspx?permit=770488		
Well Use:	PLUGGED		
Well Located:			
Well Located 1:	12880 49TH ST N		
Well Located 2:	CLEARWATER		

Map Key	Direction	Distance (mi)	Distance (ft)	Elevation (ft)	DB
548	ESE	0.96	5,047.42	14.56	WATER WELLS

Site ID:	792120	Section ID:	9.0
Well Constr Permit:	819392	Range ID:	16.0
WCP Status:	6	SPFWE:	332549.07616593
Well No:	4	SPFWN:	3085998.93392416
License No:	9095	GIS Update:	22-Mar-2012
Permit Issued:	05-Mar-2012	Last Update:	22-Mar-2012
Data Collect Site:	NO	Township I:	30.0
Water Use Permit:	NO	UTM Easting:	429664.98123851
Well Drill:	AUGER	UTM Northing:	1292766.1885689
Well Depth:	15.0	Point X:	-82.7011862408144
Well Casing:	2.0	Point Y:	27.8883634968687
Casing to:	2.5	Latitude:	27 53 18.11
Static Water:	4.0	Longitude:	82 42 04.27
Contractor:	Fred McKay		
Site Name:	Proposed WCP Well		
Owner Name:	D & D FLORIDA ENTERPRISES LLC		
WCP Sites:	http://www38.swfwmd.state.fl.us/Support/WCP/WcpDetail.aspx?permit=819392		
Well Use:	MONITOR		
Well Located:			
Well Located 1:	12810 49TH ST		
Well Located 2:	N/A		

Map Key	Direction	Distance (mi)	Distance (ft)	Elevation (ft)	DB
548	ESE	0.96	5,047.42	14.56	WATER WELLS

Site ID:	809225	Section ID:	9.0

Well Constr Permit:	825723	Range ID:	16.0
WCP Status:	6	SPFWE:	332548.97385141
Well No:	4	SPFWN:	3085999.43362504
License No:	9095	GIS Update:	12-Dec-2012
Permit Issued:	10-Dec-2012	Last Update:	12-Dec-2012
Data Collect Site:	NO	Township I:	30.0
Water Use Permit:	NO	UTM Easting:	429664.6321652
Well Drill:	PLUGGED BY APPROVED METHOD	UTM Northing:	1292767.82529637
Well Depth:	15.0	Point X:	-82.7011873504107
Well Casing:	2.0	Point Y:	27.888367993289
Casing to:	15.0	Latitude:	27 53 18.12
Static Water:	4.0	Longitude:	82 42 04.27
Contractor:	Fred McKay		
Site Name:	Proposed WCP Well		
Owner Name:	D & D FLORIDA ENTERPRISES LLC		
WCP Sites:	http://www38.swfwmd.state.fl.us/Support/WCP/WcpDetail.aspx?permit=825723		
Well Use:	PLUGGED		
Well Located:			
Well Located 1:	12810 49TH ST N		
Well Located 2:	N/A		

Map Key	Direction	Distance (mi)	Distance (ft)	Elevation (ft)	DB
549	ENE	0.97	5,144.65	13.71	WATER WELLS

Site ID:	358856	Section ID:	4.0
Well Constr Permit:	579995	Range ID:	16.0
WCP Status:	6	SPFWE:	429941.15915084
Well No:	1	SPFWN:	1297628.73516184
License No:	11015	GIS Update:	25-May-2005
Permit Issued:	29-May-1996	Last Update:	13-Jan-2007
Data Collect Site:	NO	Township I:	30.0
Water Use Permit:	NO	UTM Easting:	332645.354
Well Drill:	AUGER	UTM Northing:	3087480.224
Well Depth:	25.0	Point X:	-82.7004174153701
Well Casing:	2.0	Point Y:	27.901741901049
Casing to:	15.0	Latitude:	27 54 06.27
Static Water:	8.0	Longitude:	82 42 01.50
Contractor:	FREDRICK W OTTINGER		
Site Name:	579995 - 1		
Owner Name:	Pinellas Co General Services Dept/Don Ross		
WCP Sites:	http://www38.swfwmd.state.fl.us/Support/WCP/WcpDetail.aspx?permit=579995		
Well Use:	MONITOR		
Well Located:			
Well Located 1:	14255 49TH ST NORTH		
Well Located 2:			

Wells and Additional Sources Detail Report

Map Key	Direction	Distance (mi)	Distance (ft)	Elevation (ft)	DB
549	ENE	0.97	5,144.65	13.71	WATER WELLS

Site ID:	358857	Section ID:	4.0
Well Constr Permit:	579995	Range ID:	16.0
WCP Status:	6	SPFWE:	429941.15915084
Well No:	2	SPFWN:	1297628.73516184
License No:	11015	GIS Update:	25-May-2005
Permit Issued:	29-May-1996	Last Update:	13-Jan-2007
Data Collect Site:	NO	Township I:	30.0
Water Use Permit:	NO	UTM Easting:	332645.354
Well Drill:	AUGER	UTM Northing:	3087480.224
Well Depth:	25.0	Point X:	-82.7004174153701
Well Casing:	2.0	Point Y:	27.901741901049
Casing to:	15.0	Latitude:	27 54 06.27
Static Water:	8.0	Longitude:	82 42 01.50
Contractor:	FREDRICK W OTTINGER		
Site Name:	579995 - 2		
Owner Name:	Pinellas Co General Services Dept/Don Ross		
WCP Sites:	http://www38.swfwmd.state.fl.us/Support/WCP/WcpDetail.aspx?permit=579995		
Well Use:	MONITOR		
Well Located:			
Well Located 1:	14255 49TH ST NORTH		
Well Located 2:			

Map Key	Direction	Distance (mi)	Distance (ft)	Elevation (ft)	DB
550	NNE	0.94	4,948.25	11.68	WATER WELLS

Site ID:	265902	Section ID:	33.0
Well Constr Permit:	522849	Range ID:	16.0
WCP Status:	6	SPFWE:	426482.04959925
Well No:	1	SPFWN:	1300863.27560876
License No:	1552	GIS Update:	25-May-2005
Permit Issued:	18-Mar-1992	Last Update:	13-Jan-2007
Data Collect Site:	NO	Township I:	29.0
Water Use Permit:	NO	UTM Easting:	331599.162
Well Drill:	PLUGGED BY APPROVED METHOD	UTM Northing:	3088474.644
Well Depth:	105.0	Point X:	-82.7111846833802
Well Casing:	3.0	Point Y:	27.9105833748176
Casing to:	105.0	Latitude:	27 54 38.10
Static Water:	0.0	Longitude:	82 42 40.26
Contractor:	CARLOS LECLAIR		
Site Name:	522849 - 1		
Owner Name:	Pinellas County Dept. of Environment & Infrastructure		
WCP Sites:	http://www38.swfwmd.state.fl.us/Support/WCP/WcpDetail.aspx?permit=522849		

Well Use:	PLUGGED
Well Located:	
Well Located 1:	440 COURT ST 3RD FLOOR
Well Located 2:	

Map Key	Direction	Distance (mi)	Distance (ft)	Elevation (ft)	DB
551	W	0.99	5,240.33	14.13	WATER WELLS

Site ID:	896592	Section ID:	7.0
Well Constr Permit:	865359	Range ID:	16.0
WCP Status:	6	SPFWE:	419098.56856875
Well No:	1	SPFWN:	1294736.56947359
License No:	11212	GIS Update:	06-Dec-2017
Permit Issued:	06-Dec-2017	Last Update:	18-Dec-2017
Data Collect Site:	NO	Township I:	30.0
Water Use Permit:	NO	UTM Easting:	329333.60046751
Well Drill:	PLUGGED BY APPROVED METHOD	UTM Northing:	3086625.76048108
Well Depth:	65.0	Point X:	-82.7339313275041
Well Casing:	2.0	Point Y:	27.8936125910839
Casing to:	65.0	Latitude:	27 53 37.01
Static Water:	6.0	Longitude:	82 44 02.15
Contractor:	JAEE ENVIRONMENTAL SERVICES		
Site Name:	Proposed WCP Well		
Owner Name:	M H C VACATION VILLAGE LLC		
WCP Sites:	http://www38.swfwmd.state.fl.us/Support/WCP/WcpDetail.aspx?permit=865359		
Well Use:	PLUGGED		
Well Located:			
Well Located 1:	6900 ULMERTON RD		
Well Located 2:	Largo		

Map Key	Direction	Distance (mi)	Distance (ft)	Elevation (ft)	DB
552	NNE	0.94	4,963.34	12.21	WATER WELLS

Site ID:	423012	Section ID:	33.0
Well Constr Permit:	628928	Range ID:	16.0
WCP Status:	6	SPFWE:	426561.89950517
Well No:	1	SPFWN:	1300847.15851501
License No:	2823	GIS Update:	25-May-2005
Permit Issued:	09-Dec-1999	Last Update:	13-Jan-2007
Data Collect Site:	NO	Township I:	29.0
Water Use Permit:	NO	UTM Easting:	331623.458
Well Drill:	JETTED	UTM Northing:	3088469.533
Well Depth:	21.0	Point X:	-82.7109371665639
Well Casing:	1.25	Point Y:	27.9105403220774
Casing to:	17.0	Latitude:	27 54 37.95

Static Water:	6.0	Longitude:	82 42 39.37
Contractor:	SOUTHERN IRR. WELL DRILLING INC		
Site Name:	628928 - 1		
Owner Name:	Michael King		
WCP Sites:	http://www38.swfwmd.state.fl.us/Support/WCP/WcpDetail.aspx?permit=628928		
Well Use:	IRRIGATION		
Well Located:			
Well Located 1:	15198 WAVERLY ST		
Well Located 2:			

Map Key	Direction	Distance (mi)	Distance (ft)	Elevation (ft)	DB
552	NNE	0.94	4,963.34	12.21	WATER WELLS

Site ID:	423015	Section ID:	33.0
Well Constr Permit:	628928	Range ID:	16.0
WCP Status:	6	SPFWE:	426561.89950517
Well No:	4	SPFWN:	1300847.15851501
License No:	2823	GIS Update:	25-May-2005
Permit Issued:	09-Dec-1999	Last Update:	13-Jan-2007
Data Collect Site:	NO	Township I:	29.0
Water Use Permit:	NO	UTM Easting:	331623.458
Well Drill:	JETTED	UTM Northing:	3088469.533
Well Depth:	21.0	Point X:	-82.7109371665639
Well Casing:	1.25	Point Y:	27.9105403220774
Casing to:	17.0	Latitude:	27 54 37.95
Static Water:	6.0	Longitude:	82 42 39.37
Contractor:	SOUTHERN IRR. WELL DRILLING INC		
Site Name:	628928 - 4		
Owner Name:	Michael King		
WCP Sites:	http://www38.swfwmd.state.fl.us/Support/WCP/WcpDetail.aspx?permit=628928		
Well Use:	IRRIGATION		
Well Located:			
Well Located 1:	15198 WAVERLY ST		
Well Located 2:			

Map Key	Direction	Distance (mi)	Distance (ft)	Elevation (ft)	DB
552	NNE	0.94	4,963.34	12.21	WATER WELLS

Site ID:	423014	Section ID:	33.0
Well Constr Permit:	628928	Range ID:	16.0
WCP Status:	6	SPFWE:	426561.89950517
Well No:	3	SPFWN:	1300847.15851501
License No:	2823	GIS Update:	25-May-2005
Permit Issued:	09-Dec-1999	Last Update:	13-Jan-2007
Data Collect Site:	NO	Township I:	29.0
Water Use Permit:	NO	UTM Easting:	331623.458

Well Drill:	JETTED	UTM Northing:	3088469.533
Well Depth:	21.0	Point X:	-82.7109371665639
Well Casing:	1.25	Point Y:	27.9105403220774
Casing to:	17.0	Latitude:	27 54 37.95
Static Water:	6.0	Longitude:	82 42 39.37
Contractor:	SOUTHERN IRR. WELL DRILLING INC		
Site Name:	628928 - 3		
Owner Name:	Michael King		
WCP Sites:	http://www38.swfwmd.state.fl.us/Support/WCP/WcpDetail.aspx?permit=628928		
Well Use:	IRRIGATION		
Well Located:			
Well Located 1:	15198 WAVERLY ST		
Well Located 2:			

Map Key	Direction	Distance (mi)	Distance (ft)	Elevation (ft)	DB
552	NNE	0.94	4,963.34	12.21	WATER WELLS

Site ID:	423013	Section ID:	33.0
Well Constr Permit:	628928	Range ID:	16.0
WCP Status:	6	SPFWE:	426561.89950517
Well No:	2	SPFWN:	1300847.15851501
License No:	2823	GIS Update:	25-May-2005
Permit Issued:	09-Dec-1999	Last Update:	13-Jan-2007
Data Collect Site:	NO	Township I:	29.0
Water Use Permit:	NO	UTM Easting:	331623.458
Well Drill:	JETTED	UTM Northing:	3088469.533
Well Depth:	21.0	Point X:	-82.7109371665639
Well Casing:	1.25	Point Y:	27.9105403220774
Casing to:	17.0	Latitude:	27 54 37.95
Static Water:	6.0	Longitude:	82 42 39.37
Contractor:	SOUTHERN IRR. WELL DRILLING INC		
Site Name:	628928 - 2		
Owner Name:	Michael King		
WCP Sites:	http://www38.swfwmd.state.fl.us/Support/WCP/WcpDetail.aspx?permit=628928		
Well Use:	IRRIGATION		
Well Located:			
Well Located 1:	15198 WAVERLY ST		
Well Located 2:			

Map Key	Direction	Distance (mi)	Distance (ft)	Elevation (ft)	DB
553	ESE	0.97	5,108.27	14.56	WATER WELLS

Site ID:	895894	Section ID:	9.0
Well Constr Permit:	864985	Range ID:	16.0
WCP Status:	6	SPFWE:	429670.36638534
Well No:	4	SPFWN:	1292638.26419816

License No:	2613	GIS Update:	06-Dec-2017
Permit Issued:	20-Nov-2017	Last Update:	06-Dec-2017
Data Collect Site:	NO	Township I:	30.0
Water Use Permit:	NO	UTM Easting:	332550.39900632
Well Drill:	PLUGGED BY APPROVED METHOD	UTM Northing:	3085959.93249529
Well Depth:	12.0	Point X:	-82.7011673040341
Well Casing:	1.0	Point Y:	27.8880117355225
Casing to:	12.0	Latitude:	27 53 16.84
Static Water:	5.0	Longitude:	82 42 04.20
Contractor:	PREFERRED DRILLING SOLUTION INC		
Site Name:	Proposed WCP Well		
Owner Name:	B M T ENTERPRISES LLC		
WCP Sites:	http://www38.swfwmd.state.fl.us/Support/WCP/WcpDetail.aspx?permit=864985		
Well Use:	PLUGGED		
Well Located:			
Well Located 1:	12790 49TH ST N		
Well Located 2:	CLEARWATER		

Map Key	Direction	Distance (mi)	Distance (ft)	Elevation (ft)	DB
553	ESE	0.97	5,108.27	14.56	WATER WELLS

Site ID:	895896	Section ID:	9.0
Well Constr Permit:	864985	Range ID:	16.0
WCP Status:	6	SPFWE:	429670.36623258
Well No:	0	SPFWN:	1292638.69831548
License No:	2613	GIS Update:	20-Nov-2017
Permit Issued:	20-Nov-2017	Last Update:	06-Dec-2017
Data Collect Site:	NO	Township I:	30.0
Water Use Permit:	NO	UTM Easting:	332550.4000403
Well Drill:		UTM Northing:	3085960.06480335
Well Depth:	0.0	Point X:	-82.7011673117255
Well Casing:	1.0	Point Y:	27.8880129293561
Casing to:	0.0	Latitude:	27 53 16.85
Static Water:	0.0	Longitude:	82 42 04.20
Contractor:	PREFERRED DRILLING SOLUTION INC		
Site Name:	Proposed WCP Well		
Owner Name:	B M T ENTERPRISES LLC		
WCP Sites:	http://www38.swfwmd.state.fl.us/Support/WCP/WcpDetail.aspx?permit=864985		
Well Use:	PLUGGED		
Well Located:			
Well Located 1:	12790 49TH ST N		
Well Located 2:	CLEARWATER		

Map Key	Direction	Distance (mi)	Distance (ft)	Elevation (ft)	DB
553	ESE	0.97	5,108.27	14.56	WATER WELLS

Site ID:	895895	Section ID:	9.0
Well Constr Permit:	864985	Range ID:	16.0
WCP Status:	6	SPFWE:	429670.36623258
Well No:	0	SPFWN:	1292638.69831548
License No:	2613	GIS Update:	20-Nov-2017
Permit Issued:	20-Nov-2017	Last Update:	06-Dec-2017
Data Collect Site:	NO	Township I:	30.0
Water Use Permit:	NO	UTM Easting:	332550.4000403
Well Drill:		UTM Northing:	3085960.06480335
Well Depth:	0.0	Point X:	-82.7011673117255
Well Casing:	1.0	Point Y:	27.8880129293561
Casing to:	0.0	Latitude:	27 53 16.85
Static Water:	0.0	Longitude:	82 42 04.20
Contractor:	PREFERRED DRILLING SOLUTION INC		
Site Name:	Proposed WCP Well		
Owner Name:	B M T ENTERPRISES LLC		
WCP Sites:	http://www38.swfwmd.state.fl.us/Support/WCP/WcpDetail.aspx?permit=864985		
Well Use:	PLUGGED		
Well Located:			
Well Located 1:	12790 49TH ST N		
Well Located 2:	CLEARWATER		

Map Key	Direction	Distance (mi)	Distance (ft)	Elevation (ft)	DB
555	WNW	0.99	5,218.82	14.13	WATER WELLS

Site ID:	846961	Section ID:	6.0
Well Constr Permit:	842098	Range ID:	16.0
WCP Status:	6	SPFWE:	419220.1862232
Well No:	4	SPFWN:	1297124.6535458
License No:	2613	GIS Update:	01-Apr-2015
Permit Issued:	04-Mar-2015	Last Update:	01-Apr-2015
Data Collect Site:	NO	Township I:	30.0
Water Use Permit:	NO	UTM Easting:	329376.61262659
Well Drill:	HYDRAULIC PUNCH	UTM Northing:	3087353.28928227
Well Depth:	11.0	Point X:	-82.7335991302948
Well Casing:	1.0	Point Y:	27.9001827862178
Casing to:	1.0	Latitude:	27 54 00.66
Static Water:	2.0	Longitude:	82 44 00.96
Contractor:	PREFERRED DRILLING SOLUTION INC		
Site Name:	Proposed WCP Well		
Owner Name:	PHILMAR CONSULTING INC		
WCP Sites:	http://www38.swfwmd.state.fl.us/Support/WCP/WcpDetail.aspx?permit=842098		
Well Use:	MONITOR		
Well Located:			
Well Located 1:	6870 142ND AVE		

Well Located 2: LARGO

Map Key	Direction	Distance (mi)	Distance (ft)	Elevation (ft)	DB
556	WNW	0.99	5,217.77	14.13	WATER WELLS

Site ID:	846963	Section ID:	6.0
Well Constr Permit:	842098	Range ID:	16.0
WCP Status:	6	SPFWE:	419225.39443459
Well No:	6	SPFWN:	1297144.18466908
License No:	2613	GIS Update:	01-Apr-2015
Permit Issued:	04-Mar-2015	Last Update:	01-Apr-2015
Data Collect Site:	NO	Township I:	30.0
Water Use Permit:	NO	UTM Easting:	329378.24860115
Well Drill:	HYDRAULIC PUNCH	UTM Northing:	3087359.22893778
Well Depth:	11.0	Point X:	-82.7335833684004
Well Casing:	1.0	Point Y:	27.9002365904735
Casing to:	1.0	Latitude:	27 54 00.85
Static Water:	2.0	Longitude:	82 44 00.90
Contractor:	PREFERRED DRILLING SOLUTION INC		
Site Name:	Proposed WCP Well		
Owner Name:	PHILMAR CONSULTING INC		
WCP Sites:	http://www38.swfwmd.state.fl.us/Support/WCP/WcpDetail.aspx?permit=842098		
Well Use:	MONITOR		
Well Located:			
Well Located 1:	6870 142ND AVE		
Well Located 2:	LARGO		

Map Key	Direction	Distance (mi)	Distance (ft)	Elevation (ft)	DB
557	ESE	0.97	5,136.74	14.53	WATER WELLS

Site ID:	895893	Section ID:	9.0
Well Constr Permit:	864985	Range ID:	16.0
WCP Status:	6	SPFWE:	429695.97402423
Well No:	3	SPFWN:	1292626.11142038
License No:	2613	GIS Update:	06-Dec-2017
Permit Issued:	20-Nov-2017	Last Update:	06-Dec-2017
Data Collect Site:	NO	Township I:	30.0
Water Use Permit:	NO	UTM Easting:	332558.17330041
Well Drill:	PLUGGED BY APPROVED METHOD	UTM Northing:	3085956.16490562
Well Depth:	12.0	Point X:	-82.7010878199177
Well Casing:	1.0	Point Y:	27.8879787131411
Casing to:	12.0	Latitude:	27 53 16.72
Static Water:	5.0	Longitude:	82 42 03.92
Contractor:	PREFERRED DRILLING SOLUTION INC		
Site Name:	Proposed WCP Well		

Wells and Additional Sources Detail Report

Owner Name:	B M T ENTERPRISES LLC
WCP Sites:	http://www38.swfwmd.state.fl.us/Support/WCP/WcpDetail.aspx?permit=864985
Well Use:	PLUGGED
Well Located:	
Well Located 1:	12790 49TH ST N
Well Located 2:	CLEARWATER

Map Key	Direction	Distance (mi)	Distance (ft)	Elevation (ft)	DB
558	WNW	0.99	5,227.89	14.13	WATER WELLS

Site ID:	846958	Section ID:	6.0
Well Constr Permit:	842098	Range ID:	16.0
WCP Status:	6	SPFWE:	419208.46746757
Well No:	1	SPFWN:	1297112.93480058
License No:	2613	GIS Update:	01-Apr-2015
Permit Issued:	04-Mar-2015	Last Update:	01-Apr-2015
Data Collect Site:	NO	Township I:	30.0
Water Use Permit:	NO	UTM Easting:	329373.01184587
Well Drill:	HYDRAULIC PUNCH	UTM Northing:	3087349.74686686
Well Depth:	11.0	Point X:	-82.7336351925514
Well Casing:	1.0	Point Y:	27.900150361678
Casing to:	1.0	Latitude:	27 54 00.54
Static Water:	2.0	Longitude:	82 44 01.09
Contractor:	PREFERRED DRILLING SOLUTION INC		
Site Name:	Proposed WCP Well		
Owner Name:	PHILMAR CONSULTING INC		
WCP Sites:	http://www38.swfwmd.state.fl.us/Support/WCP/WcpDetail.aspx?permit=842098		
Well Use:	MONITOR		
Well Located:			
Well Located 1:	6870 142ND AVE		
Well Located 2:	LARGO		

Map Key	Direction	Distance (mi)	Distance (ft)	Elevation (ft)	DB
559	WNW	0.99	5,226.42	14.13	WATER WELLS

Site ID:	846957	Section ID:	6.0
Well Constr Permit:	842098	Range ID:	16.0
WCP Status:	6	SPFWE:	419213.6758099
Well No:	0	SPFWN:	1297134.20216406
License No:	2613	GIS Update:	04-Mar-2015
Permit Issued:	04-Mar-2015	Last Update:	01-Apr-2015
Data Collect Site:	NO	Township I:	30.0
Water Use Permit:	NO	UTM Easting:	329374.65218375
Well Drill:		UTM Northing:	3087356.21568707
Well Depth:	0.0	Point X:	-82.7336194628854
Well Casing:	1.0	Point Y:	27.9002089412297

Casing to:	0.0	Latitude:	27 54 00.75
Static Water:	0.0	Longitude:	82 44 01.03
Contractor:	PREFERRED DRILLING SOLUTION INC		
Site Name:	Proposed WCP Well		
Owner Name:	PHILMAR CONSULTING INC		
WCP Sites:	http://www38.swfwmd.state.fl.us/Support/WCP/WcpDetail.aspx?permit=842098		
Well Use:	MONITOR		
Well Located:			
Well Located 1:	6870 142ND AVE		
Well Located 2:	LARGO		

Map Key	Direction	Distance (mi)	Distance (ft)	Elevation (ft)	DB
559	WNW	0.99	5,226.42	14.13	WATER WELLS

Site ID:	846964	Section ID:	6.0
Well Constr Permit:	842098	Range ID:	16.0
WCP Status:	6	SPFWE:	419213.6758099
Well No:	0	SPFWN:	1297134.20216406
License No:	2613	GIS Update:	04-Mar-2015
Permit Issued:	04-Mar-2015	Last Update:	01-Apr-2015
Data Collect Site:	NO	Township I:	30.0
Water Use Permit:	NO	UTM Easting:	329374.65218375
Well Drill:		UTM Northing:	3087356.21568707
Well Depth:	0.0	Point X:	-82.7336194628854
Well Casing:	1.0	Point Y:	27.9002089412297
Casing to:	0.0	Latitude:	27 54 00.75
Static Water:	0.0	Longitude:	82 44 01.03
Contractor:	PREFERRED DRILLING SOLUTION INC		
Site Name:	Proposed WCP Well		
Owner Name:	PHILMAR CONSULTING INC		
WCP Sites:	http://www38.swfwmd.state.fl.us/Support/WCP/WcpDetail.aspx?permit=842098		
Well Use:	MONITOR		
Well Located:			
Well Located 1:	6870 142ND AVE		
Well Located 2:	LARGO		

Map Key	Direction	Distance (mi)	Distance (ft)	Elevation (ft)	DB
559	WNW	0.99	5,226.42	14.13	WATER WELLS

Site ID:	846960	Section ID:	6.0
Well Constr Permit:	842098	Range ID:	16.0
WCP Status:	6	SPFWE:	419215.84574406
Well No:	3	SPFWN:	1297133.76808183
License No:	2613	GIS Update:	01-Apr-2015
Permit Issued:	04-Mar-2015	Last Update:	01-Apr-2015
Data Collect Site:	NO	Township I:	30.0

Water Use Permit:	NO	UTM Easting:	329375.31244746
Well Drill:	HYDRAULIC PUNCH	UTM Northing:	3087356.07798567
Well Depth:	11.0	Point X:	-82.7336127370199
Well Casing:	1.0	Point Y:	27.9002077831668
Casing to:	1.0	Latitude:	27 54 00.75
Static Water:	2.0	Longitude:	82 44 01.01
Contractor:	PREFERRED DRILLING SOLUTION INC		
Site Name:	Proposed WCP Well		
Owner Name:	PHILMAR CONSULTING INC		
WCP Sites:	http://www38.swfwmd.state.fl.us/Support/WCP/WcpDetail.aspx?permit=842098		
Well Use:	MONITOR		
Well Located:			
Well Located 1:	6870 142ND AVE		
Well Located 2:	LARGO		

Map Key	Direction	Distance (mi)	Distance (ft)	Elevation (ft)	DB
560	WNW	0.99	5,230.55	14.13	WATER WELLS

Site ID:	846962	Section ID:	6.0
Well Constr Permit:	842098	Range ID:	16.0
WCP Status:	6	SPFWE:	419208.46738815
Well No:	5	SPFWN:	1297125.9556556
License No:	2613	GIS Update:	01-Apr-2015
Permit Issued:	04-Mar-2015	Last Update:	01-Apr-2015
Data Collect Site:	NO	Township I:	30.0
Water Use Permit:	NO	UTM Easting:	329373.04424513
Well Drill:	HYDRAULIC PUNCH	UTM Northing:	3087353.71531585
Well Depth:	11.0	Point X:	-82.7336354340906
Well Casing:	1.0	Point Y:	27.900186174564
Casing to:	1.0	Latitude:	27 54 00.67
Static Water:	2.0	Longitude:	82 44 01.09
Contractor:	PREFERRED DRILLING SOLUTION INC		
Site Name:	Proposed WCP Well		
Owner Name:	PHILMAR CONSULTING INC		
WCP Sites:	http://www38.swfwmd.state.fl.us/Support/WCP/WcpDetail.aspx?permit=842098		
Well Use:	MONITOR		
Well Located:			
Well Located 1:	6870 142ND AVE		
Well Located 2:	LARGO		

Map Key	Direction	Distance (mi)	Distance (ft)	Elevation (ft)	DB
561	ESE	0.98	5,169.52	14.44	WATER WELLS

Site ID:	809221	Section ID:	9.0
Well Constr Permit:	825723	Range ID:	16.0
WCP Status:	6	SPFWE:	429804.82300172

Well No:	1	SPFWN:	1292779.10994382
License No:	9095	GIS Update:	10-Dec-2012
Permit Issued:	10-Dec-2012	Last Update:	12-Dec-2012
Data Collect Site:	NO	Township I:	30.0
Water Use Permit:	NO	UTM Easting:	332591.72846264
Well Drill:	PLUGGED BY APPROVED METHOD	UTM Northing:	3086002.5239455
Well Depth:	15.0	Point X:	-82.7007535843812
Well Casing:	2.0	Point Y:	27.8884012378078
Casing to:	15.0	Latitude:	27 53 18.24
Static Water:	4.0	Longitude:	82 42 02.71
Contractor:	Fred McKay		
Site Name:	Proposed WCP Well		
Owner Name:	D & D FLORIDA ENTERPRISES LLC		
WCP Sites:	http://www38.swfwmd.state.fl.us/Support/WCP/WcpDetail.aspx?permit=825723		
Well Use:	PLUGGED		
Well Located:			
Well Located 1:	12810 49TH ST N		
Well Located 2:	N/A		

Map Key	Direction	Distance (mi)	Distance (ft)	Elevation (ft)	DB
562	WNW	0.99	5,245.06	14.13	WATER WELLS

Site ID:	846959	Section ID:	6.0
Well Constr Permit:	842098	Range ID:	16.0
WCP Status:	6	SPFWE:	419193.27622498
Well No:	2	SPFWN:	1297124.21943861
License No:	2613	GIS Update:	01-Apr-2015
Permit Issued:	04-Mar-2015	Last Update:	01-Apr-2015
Data Collect Site:	NO	Township I:	30.0
Water Use Permit:	NO	UTM Easting:	329368.41001431
Well Drill:	HYDRAULIC PUNCH	UTM Northing:	3087353.22398576
Well Depth:	11.0	Point X:	-82.7336824316484
Well Casing:	1.0	Point Y:	27.9001811489101
Casing to:	1.0	Latitude:	27 54 00.65
Static Water:	2.0	Longitude:	82 44 01.26
Contractor:	PREFERRED DRILLING SOLUTION INC		
Site Name:	Proposed WCP Well		
Owner Name:	PHILMAR CONSULTING INC		
WCP Sites:	http://www38.swfwmd.state.fl.us/Support/WCP/WcpDetail.aspx?permit=842098		
Well Use:	MONITOR		
Well Located:			
Well Located 1:	6870 142ND AVE		
Well Located 2:	LARGO		

Map Key	Direction	Distance (mi)	Distance (ft)	Elevation (ft)	DB
563	NNE	0.97	5,117.11	5.56	WATER WELLS

Site ID:	417382	Section ID:	33.0
Well Constr Permit:	624485	Range ID:	16.0
WCP Status:	6	SPFWE:	427863.825379
Well No:	1	SPFWN:	1300318.84986034
License No:	1582	GIS Update:	25-May-2005
Permit Issued:	17-Aug-1999	Last Update:	13-Jan-2007
Data Collect Site:	NO	Township I:	29.0
Water Use Permit:	NO	UTM Easting:	332018.936
Well Drill:	JETTED	UTM Northing:	3088305.275
Well Depth:	20.0	Point X:	-82.7068967488874
Well Casing:	1.25	Point Y:	27.9091079954121
Casing to:	20.0	Latitude:	27 54 32.79
Static Water:	9.0	Longitude:	82 42 24.83
Contractor:	WILLETT PUMPS & SPRINKLERS		
Site Name:	624485 - 1		
Owner Name:	B & R Construction		
WCP Sites:	http://www38.swfwmd.state.fl.us/Support/WCP/WcpDetail.aspx?permit=624485		
Well Use:	IRRIGATION		
Well Located:			
Well Located 1:	5384 LAUREL PL		
Well Located 2:			

Map Key	Direction	Distance (mi)	Distance (ft)	Elevation (ft)	DB
563	NNE	0.97	5,117.11	5.56	WATER WELLS

Site ID:	417385	Section ID:	33.0
Well Constr Permit:	624485	Range ID:	16.0
WCP Status:	6	SPFWE:	427863.825379
Well No:	4	SPFWN:	1300318.84986034
License No:	1582	GIS Update:	25-May-2005
Permit Issued:	17-Aug-1999	Last Update:	13-Jan-2007
Data Collect Site:	NO	Township I:	29.0
Water Use Permit:	NO	UTM Easting:	332018.936
Well Drill:	JETTED	UTM Northing:	3088305.275
Well Depth:	20.0	Point X:	-82.7068967488874
Well Casing:	1.25	Point Y:	27.9091079954121
Casing to:	20.0	Latitude:	27 54 32.79
Static Water:	9.0	Longitude:	82 42 24.83
Contractor:	WILLETT PUMPS & SPRINKLERS		
Site Name:	624485 - 4		
Owner Name:	B & R Construction		
WCP Sites:	http://www38.swfwmd.state.fl.us/Support/WCP/WcpDetail.aspx?permit=624485		
Well Use:	IRRIGATION		
Well Located:			
Well Located 1:	5384 LAUREL PL		

Well Located 2:

Map Key	Direction	Distance (mi)	Distance (ft)	Elevation (ft)	DB
563	NNE	0.97	5,117.11	5.56	WATER WELLS

Site ID:	417383	Section ID:	33.0
Well Constr Permit:	624485	Range ID:	16.0
WCP Status:	6	SPFWE:	427863.825379
Well No:	2	SPFWN:	1300318.84986034
License No:	1582	GIS Update:	25-May-2005
Permit Issued:	17-Aug-1999	Last Update:	13-Jan-2007
Data Collect Site:	NO	Township I:	29.0
Water Use Permit:	NO	UTM Easting:	332018.936
Well Drill:	JETTED	UTM Northing:	3088305.275
Well Depth:	20.0	Point X:	-82.7068967488874
Well Casing:	1.25	Point Y:	27.9091079954121
Casing to:	20.0	Latitude:	27 54 32.79
Static Water:	9.0	Longitude:	82 42 24.83
Contractor:	WILLETT PUMPS & SPRINKLERS		
Site Name:	624485 - 2		
Owner Name:	B & R Construction		
WCP Sites:	http://www38.swfwmd.state.fl.us/Support/WCP/WcpDetail.aspx?permit=624485		
Well Use:	IRRIGATION		
Well Located:			
Well Located 1:	5384 LAUREL PL		
Well Located 2:			

Map Key	Direction	Distance (mi)	Distance (ft)	Elevation (ft)	DB
563	NNE	0.97	5,117.11	5.56	WATER WELLS

Site ID:	417384	Section ID:	33.0
Well Constr Permit:	624485	Range ID:	16.0
WCP Status:	6	SPFWE:	427863.825379
Well No:	3	SPFWN:	1300318.84986034
License No:	1582	GIS Update:	25-May-2005
Permit Issued:	17-Aug-1999	Last Update:	13-Jan-2007
Data Collect Site:	NO	Township I:	29.0
Water Use Permit:	NO	UTM Easting:	332018.936
Well Drill:	JETTED	UTM Northing:	3088305.275
Well Depth:	20.0	Point X:	-82.7068967488874
Well Casing:	1.25	Point Y:	27.9091079954121
Casing to:	20.0	Latitude:	27 54 32.79
Static Water:	9.0	Longitude:	82 42 24.83
Contractor:	WILLETT PUMPS & SPRINKLERS		
Site Name:	624485 - 3		
Owner Name:	B & R Construction		

WCP Sites:	http://www38.swfwmd.state.fl.us/Support/WCP/WcpDetail.aspx?permit=624485
Well Use:	IRRIGATION
Well Located:	
Well Located 1:	5384 LAUREL PL
Well Located 2:	

Map Key	Direction	Distance (mi)	Distance (ft)	Elevation (ft)	DB
564	SE	0.98	5,148.15	14.61	WATER WELLS

Site ID:	544385	Section ID:	9.0
Well Constr Permit:	712821	Range ID:	16.0
WCP Status:	6	SPFWE:	429396.20781292
Well No:	1	SPFWN:	1292080.74691401
License No:	2862	GIS Update:	25-May-2005
Permit Issued:	21-Jan-2005	Last Update:	13-Jan-2007
Data Collect Site:	NO	Township I:	30.0
Water Use Permit:	NO	UTM Easting:	332465.455
Well Drill:	ROTARY	UTM Northing:	3085790.698
Well Depth:	150.0	Point X:	-82.7020060762971
Well Casing:	4.0	Point Y:	27.8864740062462
Casing to:	128.0	Latitude:	27 53 11.31
Static Water:	10.0	Longitude:	82 42 07.22
Contractor:	JOHN WILLIAMS SPRINKLERS INC.		
Site Name:	712821 - 1		
Owner Name:	Fire Training Facility		
WCP Sites:	http://www38.swfwmd.state.fl.us/Support/WCP/WcpDetail.aspx?permit=712821		
Well Use:	IRRIGATION		
Well Located:			
Well Located 1:	5005 126TH AVE N		
Well Located 2:			

Map Key	Direction	Distance (mi)	Distance (ft)	Elevation (ft)	DB
565	NE	0.98	5,182.64	9.86	WATER WELLS

Site ID:	764316	Section ID:	4.0
Well Constr Permit:	807383	Range ID:	16.0
WCP Status:	6	SPFWE:	429111.65052845
Well No:	3	SPFWN:	1299261.17813733
License No:	9095	GIS Update:	13-Sep-2010
Permit Issued:	13-Sep-2010	Last Update:	17-Sep-2010
Data Collect Site:	NO	Township I:	30.0
Water Use Permit:	NO	UTM Easting:	332396.60664981
Well Drill:	HYDRAULIC PUNCH	UTM Northing:	3087979.81600576
Well Depth:	12.0	Point X:	-82.7030145236561
Well Casing:	1.0	Point Y:	27.9062187245748
Casing to:	2.0	Latitude:	27 54 22.39

Static Water:	3.0	Longitude:	82 42 10.85
Contractor:	Fred McKay		
Site Name:	Proposed WCP Well		
Owner Name:	City of Largo		
WCP Sites:	http://www38.swfwmd.state.fl.us/Support/WCP/WcpDetail.aspx?permit=807383		
Well Use:	MONITOR		
Well Located:			
Well Located 1:	5100 150TH AVE N		
Well Located 2:	Largo		

Map Key	Direction	Distance (mi)	Distance (ft)	Elevation (ft)	DB
565	NE	0.98	5,182.64	9.86	WATER WELLS

Site ID:	764320	Section ID:	4.0
Well Constr Permit:	807383	Range ID:	16.0
WCP Status:	6	SPFWE:	429111.65052845
Well No:	7	SPFWN:	1299261.17813733
License No:	9095	GIS Update:	13-Sep-2010
Permit Issued:	13-Sep-2010	Last Update:	17-Sep-2010
Data Collect Site:	NO	Township I:	30.0
Water Use Permit:	NO	UTM Easting:	332396.60664981
Well Drill:	HYDRAULIC PUNCH	UTM Northing:	3087979.81600576
Well Depth:	12.0	Point X:	-82.7030145236561
Well Casing:	1.0	Point Y:	27.9062187245748
Casing to:	2.0	Latitude:	27 54 22.39
Static Water:	3.0	Longitude:	82 42 10.85
Contractor:	Fred McKay		
Site Name:	Proposed WCP Well		
Owner Name:	City of Largo		
WCP Sites:	http://www38.swfwmd.state.fl.us/Support/WCP/WcpDetail.aspx?permit=807383		
Well Use:	MONITOR		
Well Located:			
Well Located 1:	5100 150TH AVE N		
Well Located 2:	Largo		

Map Key	Direction	Distance (mi)	Distance (ft)	Elevation (ft)	DB
565	NE	0.98	5,182.64	9.86	WATER WELLS

Site ID:	764321	Section ID:	4.0
Well Constr Permit:	807383	Range ID:	16.0
WCP Status:	6	SPFWE:	429111.65052845
Well No:	8	SPFWN:	1299261.17813733
License No:	9095	GIS Update:	13-Sep-2010
Permit Issued:	13-Sep-2010	Last Update:	17-Sep-2010
Data Collect Site:	NO	Township I:	30.0
Water Use Permit:	NO	UTM Easting:	332396.60664981

Well Drill:	HYDRAULIC PUNCH	UTM Northing:	3087979.81600576
Well Depth:	12.0	Point X:	-82.7030145236561
Well Casing:	1.0	Point Y:	27.9062187245748
Casing to:	2.0	Latitude:	27 54 22.39
Static Water:	3.0	Longitude:	82 42 10.85
Contractor:	Fred McKay		
Site Name:	Proposed WCP Well		
Owner Name:	City of Largo		
WCP Sites:	http://www38.swfwmd.state.fl.us/Support/WCP/WcpDetail.aspx?permit=807383		
Well Use:	MONITOR		
Well Located:			
Well Located 1:	5100 150TH AVE N		
Well Located 2:	Largo		

Map Key	Direction	Distance (mi)	Distance (ft)	Elevation (ft)	DB
565	NE	0.98	5,182.64	9.86	WATER WELLS

Site ID:	764318	Section ID:	4.0
Well Constr Permit:	807383	Range ID:	16.0
WCP Status:	6	SPFWE:	429111.65052845
Well No:	5	SPFWN:	1299261.17813733
License No:	9095	GIS Update:	13-Sep-2010
Permit Issued:	13-Sep-2010	Last Update:	17-Sep-2010
Data Collect Site:	NO	Township I:	30.0
Water Use Permit:	NO	UTM Easting:	332396.60664981
Well Drill:	HYDRAULIC PUNCH	UTM Northing:	3087979.81600576
Well Depth:	12.0	Point X:	-82.7030145236561
Well Casing:	1.0	Point Y:	27.9062187245748
Casing to:	2.0	Latitude:	27 54 22.39
Static Water:	3.0	Longitude:	82 42 10.85
Contractor:	Fred McKay		
Site Name:	Proposed WCP Well		
Owner Name:	City of Largo		
WCP Sites:	http://www38.swfwmd.state.fl.us/Support/WCP/WcpDetail.aspx?permit=807383		
Well Use:	MONITOR		
Well Located:			
Well Located 1:	5100 150TH AVE N		
Well Located 2:	Largo		

Map Key	Direction	Distance (mi)	Distance (ft)	Elevation (ft)	DB
565	NE	0.98	5,182.64	9.86	WATER WELLS

Site ID:	764317	Section ID:	4.0
Well Constr Permit:	807383	Range ID:	16.0
WCP Status:	6	SPFWE:	429111.65052845
Well No:	4	SPFWN:	1299261.17813733

Wells and Additional Sources Detail Report

License No:	9095	GIS Update:	13-Sep-2010
Permit Issued:	13-Sep-2010	Last Update:	17-Sep-2010
Data Collect Site:	NO	Township I:	30.0
Water Use Permit:	NO	UTM Easting:	332396.60664981
Well Drill:	HYDRAULIC PUNCH	UTM Northing:	3087979.81600576
Well Depth:	12.0	Point X:	-82.7030145236561
Well Casing:	1.0	Point Y:	27.9062187245748
Casing to:	2.0	Latitude:	27 54 22.39
Static Water:	3.0	Longitude:	82 42 10.85
Contractor:	Fred McKay		
Site Name:	Proposed WCP Well		
Owner Name:	City of Largo		
WCP Sites:	http://www38.swfwmd.state.fl.us/Support/WCP/WcpDetail.aspx?permit=807383		
Well Use:	MONITOR		
Well Located:			
Well Located 1:	5100 150TH AVE N		
Well Located 2:	Largo		

Map Key	Direction	Distance (mi)	Distance (ft)	Elevation (ft)	DB
565	NE	0.98	5,182.64	9.86	WATER WELLS

Site ID:	764313	Section ID:	4.0
Well Constr Permit:	807383	Range ID:	16.0
WCP Status:	6	SPFWE:	429111.65052845
Well No:	1	SPFWN:	1299261.17813733
License No:	9095	GIS Update:	13-Sep-2010
Permit Issued:	13-Sep-2010	Last Update:	17-Sep-2010
Data Collect Site:	NO	Township I:	30.0
Water Use Permit:	NO	UTM Easting:	332396.60664981
Well Drill:	HYDRAULIC PUNCH	UTM Northing:	3087979.81600576
Well Depth:	12.0	Point X:	-82.7030145236561
Well Casing:	1.0	Point Y:	27.9062187245748
Casing to:	2.0	Latitude:	27 54 22.39
Static Water:	3.0	Longitude:	82 42 10.85
Contractor:	Fred McKay		
Site Name:	Proposed WCP Well		
Owner Name:	City of Largo		
WCP Sites:	http://www38.swfwmd.state.fl.us/Support/WCP/WcpDetail.aspx?permit=807383		
Well Use:	MONITOR		
Well Located:			
Well Located 1:	5100 150TH AVE N		
Well Located 2:	Largo		

Map Key	Direction	Distance (mi)	Distance (ft)	Elevation (ft)	DB
565	NE	0.98	5,182.64	9.86	WATER WELLS

Wells and Additional Sources Detail Report

Site ID:	764315	Section ID:	4.0
Well Constr Permit:	807383	Range ID:	16.0
WCP Status:	6	SPFWE:	429111.65052845
Well No:	2	SPFWN:	1299261.17813733
License No:	9095	GIS Update:	13-Sep-2010
Permit Issued:	13-Sep-2010	Last Update:	17-Sep-2010
Data Collect Site:	NO	Township I:	30.0
Water Use Permit:	NO	UTM Easting:	332396.60664981
Well Drill:	HYDRAULIC PUNCH	UTM Northing:	3087979.81600576
Well Depth:	12.0	Point X:	-82.7030145236561
Well Casing:	1.0	Point Y:	27.9062187245748
Casing to:	2.0	Latitude:	27 54 22.39
Static Water:	3.0	Longitude:	82 42 10.85
Contractor:	Fred McKay		
Site Name:	Proposed WCP Well		
Owner Name:	City of Largo		
WCP Sites:	http://www38.swfwmd.state.fl.us/Support/WCP/WcpDetail.aspx?permit=807383		
Well Use:	MONITOR		
Well Located:			
Well Located 1:	5100 150TH AVE N		
Well Located 2:	Largo		

Map Key	Direction	Distance (mi)	Distance (ft)	Elevation (ft)	DB
565	NE	0.98	5,182.64	9.86	WATER WELLS

Site ID:	764319	Section ID:	4.0
Well Constr Permit:	807383	Range ID:	16.0
WCP Status:	6	SPFWE:	429111.65052845
Well No:	6	SPFWN:	1299261.17813733
License No:	9095	GIS Update:	13-Sep-2010
Permit Issued:	13-Sep-2010	Last Update:	17-Sep-2010
Data Collect Site:	NO	Township I:	30.0
Water Use Permit:	NO	UTM Easting:	332396.60664981
Well Drill:	HYDRAULIC PUNCH	UTM Northing:	3087979.81600576
Well Depth:	12.0	Point X:	-82.7030145236561
Well Casing:	1.0	Point Y:	27.9062187245748
Casing to:	2.0	Latitude:	27 54 22.39
Static Water:	3.0	Longitude:	82 42 10.85
Contractor:	Fred McKay		
Site Name:	Proposed WCP Well		
Owner Name:	City of Largo		
WCP Sites:	http://www38.swfwmd.state.fl.us/Support/WCP/WcpDetail.aspx?permit=807383		
Well Use:	MONITOR		
Well Located:			
Well Located 1:	5100 150TH AVE N		
Well Located 2:	Largo		

Wells and Additional Sources Detail Report

Map Key	Direction	Distance (mi)	Distance (ft)	Elevation (ft)	DB
566	N	0.96	5,046.14	11.67	WATER WELLS

Site ID:	851481	Section ID:	32.0
Well Constr Permit:	844297	Range ID:	16.0
WCP Status:	6	SPFWE:	425306.92860891
Well No:	0	SPFWN:	1301267.62643069
License No:	9279	GIS Update:	08-Jun-2015
Permit Issued:	08-Jun-2015	Last Update:	07-Oct-2015
Data Collect Site:	NO	Township I:	29.0
Water Use Permit:	NO	UTM Easting:	331242.02192075
Well Drill:		UTM Northing:	3088600.8071103
Well Depth:	0.0	Point X:	-82.7148303544601
Well Casing:	1.25	Point Y:	27.9116766766071
Casing to:	0.0	Latitude:	27 54 42.04
Static Water:	0.0	Longitude:	82 42 53.39
Contractor:	WILLETT PUMPS & SPRINKLERS INC		
Site Name:	Proposed WCP Well		
Owner Name:	LANHAM, HUBERT E		
WCP Sites:	http://www38.swfwmd.state.fl.us/Support/WCP/WcpDetail.aspx?permit=844297		
Well Use:	IRRIGATION - LANDSCAPE		
Well Located:			
Well Located 1:	5874 DARREN CT N		
Well Located 2:	N/A		

Map Key	Direction	Distance (mi)	Distance (ft)	Elevation (ft)	DB
566	N	0.96	5,046.14	11.67	WATER WELLS

Site ID:	851476	Section ID:	32.0
Well Constr Permit:	844297	Range ID:	16.0
WCP Status:	6	SPFWE:	425306.92860891
Well No:	0	SPFWN:	1301267.62643069
License No:	9279	GIS Update:	08-Jun-2015
Permit Issued:	08-Jun-2015	Last Update:	07-Oct-2015
Data Collect Site:	NO	Township I:	29.0
Water Use Permit:	NO	UTM Easting:	331242.02192075
Well Drill:		UTM Northing:	3088600.8071103
Well Depth:	0.0	Point X:	-82.7148303544601
Well Casing:	1.25	Point Y:	27.9116766766071
Casing to:	0.0	Latitude:	27 54 42.04
Static Water:	0.0	Longitude:	82 42 53.39
Contractor:	WILLETT PUMPS & SPRINKLERS INC		
Site Name:	Proposed WCP Well		
Owner Name:	LANHAM, HUBERT E		
WCP Sites:	http://www38.swfwmd.state.fl.us/Support/WCP/WcpDetail.aspx?permit=844297		

Well Use:	IRRIGATION - LANDSCAPE
Well Located:	
Well Located 1:	5874 DARREN CT N
Well Located 2:	N/A

Map Key	Direction	Distance (mi)	Distance (ft)	Elevation (ft)	DB
566	N	0.96	5,046.14	11.67	WATER WELLS

Site ID:	851479	Section ID:	32.0
Well Constr Permit:	844297	Range ID:	16.0
WCP Status:	6	SPFWE:	425306.92860891
Well No:	0	SPFWN:	1301267.62643069
License No:	9279	GIS Update:	08-Jun-2015
Permit Issued:	08-Jun-2015	Last Update:	07-Oct-2015
Data Collect Site:	NO	Township I:	29.0
Water Use Permit:	NO	UTM Easting:	331242.02192075
Well Drill:		UTM Northing:	3088600.8071103
Well Depth:	0.0	Point X:	-82.7148303544601
Well Casing:	1.25	Point Y:	27.9116766766071
Casing to:	0.0	Latitude:	27 54 42.04
Static Water:	0.0	Longitude:	82 42 53.39
Contractor:	WILLETT PUMPS & SPRINKLERS INC		
Site Name:	Proposed WCP Well		
Owner Name:	LANHAM, HUBERT E		
WCP Sites:	http://www38.swfwmd.state.fl.us/Support/WCP/WcpDetail.aspx?permit=844297		
Well Use:	IRRIGATION - LANDSCAPE		
Well Located:			
Well Located 1:	5874 DARREN CT N		
Well Located 2:	N/A		

Map Key	Direction	Distance (mi)	Distance (ft)	Elevation (ft)	DB
566	N	0.96	5,046.14	11.67	WATER WELLS

Site ID:	851480	Section ID:	32.0
Well Constr Permit:	844297	Range ID:	16.0
WCP Status:	6	SPFWE:	425306.92860891
Well No:	0	SPFWN:	1301267.62643069
License No:	9279	GIS Update:	08-Jun-2015
Permit Issued:	08-Jun-2015	Last Update:	07-Oct-2015
Data Collect Site:	NO	Township I:	29.0
Water Use Permit:	NO	UTM Easting:	331242.02192075
Well Drill:		UTM Northing:	3088600.8071103
Well Depth:	0.0	Point X:	-82.7148303544601
Well Casing:	1.25	Point Y:	27.9116766766071
Casing to:	0.0	Latitude:	27 54 42.04
Static Water:	0.0	Longitude:	82 42 53.39

Wells and Additional Sources Detail Report

Contractor:	WILLETT PUMPS & SPRINKLERS INC
Site Name:	Proposed WCP Well
Owner Name:	LANHAM, HUBERT E
WCP Sites:	http://www38.swfwmd.state.fl.us/Support/WCP/WcpDetail.aspx?permit=844297
Well Use:	IRRIGATION - LANDSCAPE
Well Located:	
Well Located 1:	5874 DARREN CT N
Well Located 2:	N/A

Map Key	Direction	Distance (mi)	Distance (ft)	Elevation (ft)	DB
567	ESE	0.99	5,220.42	14.41	WATER WELLS

Site ID:	895891	Section ID:	9.0
Well Constr Permit:	864985	Range ID:	16.0
WCP Status:	6	SPFWE:	429827.05041312
Well No:	1	SPFWN:	1292705.53850372
License No:	2613	GIS Update:	06-Dec-2017
Permit Issued:	20-Nov-2017	Last Update:	06-Dec-2017
Data Collect Site:	NO	Township I:	30.0
Water Use Permit:	NO	UTM Easting:	332598.31967451
Well Drill:	PLUGGED BY APPROVED METHOD	UTM Northing:	3085980.04595861
Well Depth:	12.0	Point X:	-82.7006834761524
Well Casing:	1.0	Point Y:	27.8881992349893
Casing to:	12.0	Latitude:	27 53 17.52
Static Water:	5.0	Longitude:	82 42 02.46
Contractor:	PREFERRED DRILLING SOLUTION INC		
Site Name:	Proposed WCP Well		
Owner Name:	B M T ENTERPRISES LLC		
WCP Sites:	http://www38.swfwmd.state.fl.us/Support/WCP/WcpDetail.aspx?permit=864985		
Well Use:	PLUGGED		
Well Located:			
Well Located 1:	12790 49TH ST N		
Well Located 2:	CLEARWATER		

Map Key	Direction	Distance (mi)	Distance (ft)	Elevation (ft)	DB
568	ESE	0.99	5,223.91	14.38	WATER WELLS

Site ID:	895892	Section ID:	9.0
Well Constr Permit:	864985	Range ID:	16.0
WCP Status:	6	SPFWE:	429840.93930201
Well No:	2	SPFWN:	1292727.2398926
License No:	2613	GIS Update:	06-Dec-2017
Permit Issued:	20-Nov-2017	Last Update:	06-Dec-2017
Data Collect Site:	NO	Township I:	30.0
Water Use Permit:	NO	UTM Easting:	332602.60666279

Well Drill:	PLUGGED BY APPROVED METHOD	UTM Northing:	3085986.62540693
Well Depth:	12.0	Point X:	-82.7006408673874
Well Casing:	1.0	Point Y:	27.8882591415822
Casing to:	12.0	Latitude:	27 53 17.73
Static Water:	5.0	Longitude:	82 42 02.31
Contractor:	PREFERRED DRILLING SOLUTION INC		
Site Name:	Proposed WCP Well		
Owner Name:	B M T ENTERPRISES LLC		
WCP Sites:	http://www38.swfwmd.state.fl.us/Support/WCP/WcpDetail.aspx?permit=864985		
Well Use:	PLUGGED		
Well Located:			
Well Located 1:	12790 49TH ST N		
Well Located 2:	CLEARWATER		

Map Key	Direction	Distance (mi)	Distance (ft)	Elevation (ft)	DB
569	N	0.96	5,067.71	11.20	WATER WELLS

Site ID:	654076	Section ID:	32.0
Well Constr Permit:	760837	Range ID:	16.0
WCP Status:	6	SPFWE:	425660.67296117
Well No:	1	SPFWN:	1301230.94055584
License No:	9279	GIS Update:	17-May-2007
Permit Issued:	17-May-2007	Last Update:	17-May-2007
Data Collect Site:	NO	Township I:	29.0
Water Use Permit:	NO	UTM Easting:	331349.743
Well Drill:	JETTED	UTM Northing:	3088588.745
Well Depth:	24.0	Point X:	-82.7137344320738
Well Casing:	1.25	Point Y:	27.9115814534028
Casing to:	19.0	Latitude:	27 54 41.69
Static Water:	7.5	Longitude:	82 42 49.44
Contractor:	WILLETT PUMPS & SPRINKLERS INC		
Site Name:	Proposed WCP Well		
Owner Name:	Bui, Sang T		
WCP Sites:	http://www38.swfwmd.state.fl.us/Support/WCP/WcpDetail.aspx?permit=760837		
Well Use:	IRRIGATION		
Well Located:			
Well Located 1:	5826 DARREN CT N		
Well Located 2:	CLEARWATER		

Map Key	Direction	Distance (mi)	Distance (ft)	Elevation (ft)	DB
569	N	0.96	5,067.71	11.20	WATER WELLS

Site ID:	654081	Section ID:	32.0
Well Constr Permit:	760837	Range ID:	16.0
WCP Status:	6	SPFWE:	425660.67296117

Wells and Additional Sources Detail Report

Well No:	0	SPFWN:	1301230.94055584
License No:	9279	GIS Update:	17-May-2007
Permit Issued:	17-May-2007	Last Update:	17-May-2007
Data Collect Site:	NO	Township I:	29.0
Water Use Permit:	NO	UTM Easting:	331349.743
Well Drill:		UTM Northing:	3088588.745
Well Depth:	0.0	Point X:	-82.7137344320738
Well Casing:	1.25	Point Y:	27.9115814534028
Casing to:	0.0	Latitude:	27 54 41.69
Static Water:	0.0	Longitude:	82 42 49.44
Contractor:	WILLETT PUMPS & SPRINKLERS INC		
Site Name:	Proposed WCP Well		
Owner Name:	Bui, Sang T		
WCP Sites:	http://www38.swfwmd.state.fl.us/Support/WCP/WcpDetail.aspx?permit=760837		
Well Use:	IRRIGATION		
Well Located:			
Well Located 1:	5826 DARREN CT N		
Well Located 2:	CLEARWATER		

Map Key	Direction	Distance (mi)	Distance (ft)	Elevation (ft)	DB
569	N	0.96	5,067.71	11.20	WATER WELLS

Site ID:	654083	Section ID:	32.0
Well Constr Permit:	760837	Range ID:	16.0
WCP Status:	6	SPFWE:	425660.67296117
Well No:	0	SPFWN:	1301230.94055584
License No:	9279	GIS Update:	17-May-2007
Permit Issued:	17-May-2007	Last Update:	17-May-2007
Data Collect Site:	NO	Township I:	29.0
Water Use Permit:	NO	UTM Easting:	331349.743
Well Drill:		UTM Northing:	3088588.745
Well Depth:	0.0	Point X:	-82.7137344320738
Well Casing:	1.25	Point Y:	27.9115814534028
Casing to:	0.0	Latitude:	27 54 41.69
Static Water:	0.0	Longitude:	82 42 49.44
Contractor:	WILLETT PUMPS & SPRINKLERS INC		
Site Name:	Proposed WCP Well		
Owner Name:	Bui, Sang T		
WCP Sites:	http://www38.swfwmd.state.fl.us/Support/WCP/WcpDetail.aspx?permit=760837		
Well Use:	IRRIGATION		
Well Located:			
Well Located 1:	5826 DARREN CT N		
Well Located 2:	CLEARWATER		

Map Key	Direction	Distance (mi)	Distance (ft)	Elevation (ft)	DB
569	N	0.96	5,067.71	11.20	WATER WELLS

Site ID:	654080	Section ID:	32.0
Well Constr Permit:	760837	Range ID:	16.0
WCP Status:	6	SPFWE:	425660.67296117
Well No:	4	SPFWN:	1301230.94055584
License No:	9279	GIS Update:	17-May-2007
Permit Issued:	17-May-2007	Last Update:	17-May-2007
Data Collect Site:	NO	Township I:	29.0
Water Use Permit:	NO	UTM Easting:	331349.743
Well Drill:	JETTED	UTM Northing:	3088588.745
Well Depth:	24.0	Point X:	-82.7137344320738
Well Casing:	1.25	Point Y:	27.9115814534028
Casing to:	19.0	Latitude:	27 54 41.69
Static Water:	7.5	Longitude:	82 42 49.44
Contractor:	WILLETT PUMPS & SPRINKLERS INC		
Site Name:	Proposed WCP Well		
Owner Name:	Bui, Sang T		
WCP Sites:	http://www38.swfwmd.state.fl.us/Support/WCP/WcpDetail.aspx?permit=760837		
Well Use:	IRRIGATION		
Well Located:			
Well Located 1:	5826 DARREN CT N		
Well Located 2:	CLEARWATER		

Map Key	Direction	Distance (mi)	Distance (ft)	Elevation (ft)	DB
569	N	0.96	5,067.71	11.20	WATER WELLS

Site ID:	654082	Section ID:	32.0
Well Constr Permit:	760837	Range ID:	16.0
WCP Status:	6	SPFWE:	425660.67296117
Well No:	0	SPFWN:	1301230.94055584
License No:	9279	GIS Update:	17-May-2007
Permit Issued:	17-May-2007	Last Update:	17-May-2007
Data Collect Site:	NO	Township I:	29.0
Water Use Permit:	NO	UTM Easting:	331349.743
Well Drill:		UTM Northing:	3088588.745
Well Depth:	0.0	Point X:	-82.7137344320738
Well Casing:	1.25	Point Y:	27.9115814534028
Casing to:	0.0	Latitude:	27 54 41.69
Static Water:	0.0	Longitude:	82 42 49.44
Contractor:	WILLETT PUMPS & SPRINKLERS INC		
Site Name:	Proposed WCP Well		
Owner Name:	Bui, Sang T		
WCP Sites:	http://www38.swfwmd.state.fl.us/Support/WCP/WcpDetail.aspx?permit=760837		
Well Use:	IRRIGATION		
Well Located:			
Well Located 1:	5826 DARREN CT N		

Well Located 2: CLEARWATER

Map Key	Direction	Distance (mi)	Distance (ft)	Elevation (ft)	DB
569	N	0.96	5,067.71	11.20	WATER WELLS

Site ID:	654078	Section ID:	32.0
Well Constr Permit:	760837	Range ID:	16.0
WCP Status:	6	SPFWE:	425660.67296117
Well No:	2	SPFWN:	1301230.94055584
License No:	9279	GIS Update:	17-May-2007
Permit Issued:	17-May-2007	Last Update:	17-May-2007
Data Collect Site:	NO	Township I:	29.0
Water Use Permit:	NO	UTM Easting:	331349.743
Well Drill:	JETTED	UTM Northing:	3088588.745
Well Depth:	24.0	Point X:	-82.7137344320738
Well Casing:	1.25	Point Y:	27.9115814534028
Casing to:	19.0	Latitude:	27 54 41.69
Static Water:	7.5	Longitude:	82 42 49.44
Contractor:	WILLETT PUMPS & SPRINKLERS INC		
Site Name:	Proposed WCP Well		
Owner Name:	Bui, Sang T		
WCP Sites:	http://www38.swfwmd.state.fl.us/Support/WCP/WcpDetail.aspx?permit=760837		
Well Use:	IRRIGATION		
Well Located:			
Well Located 1:	5826 DARREN CT N		
Well Located 2:	CLEARWATER		

Map Key	Direction	Distance (mi)	Distance (ft)	Elevation (ft)	DB
569	N	0.96	5,067.71	11.20	WATER WELLS

Site ID:	654079	Section ID:	32.0
Well Constr Permit:	760837	Range ID:	16.0
WCP Status:	6	SPFWE:	425660.67296117
Well No:	3	SPFWN:	1301230.94055584
License No:	9279	GIS Update:	17-May-2007
Permit Issued:	17-May-2007	Last Update:	17-May-2007
Data Collect Site:	NO	Township I:	29.0
Water Use Permit:	NO	UTM Easting:	331349.743
Well Drill:	JETTED	UTM Northing:	3088588.745
Well Depth:	24.0	Point X:	-82.7137344320738
Well Casing:	1.25	Point Y:	27.9115814534028
Casing to:	19.0	Latitude:	27 54 41.69
Static Water:	7.5	Longitude:	82 42 49.44
Contractor:	WILLETT PUMPS & SPRINKLERS INC		
Site Name:	Proposed WCP Well		
Owner Name:	Bui, Sang T		

WCP Sites:	http://www38.swfwmd.state.fl.us/Support/WCP/WcpDetail.aspx?permit=760837
Well Use:	IRRIGATION
Well Located:	
Well Located 1:	5826 DARREN CT N
Well Located 2:	CLEARWATER

Map Key	Direction	Distance (mi)	Distance (ft)	Elevation (ft)	DB
569	N	0.96	5,067.71	11.20	WATER WELLS

Site ID:	654084	Section ID:	32.0
Well Constr Permit:	760837	Range ID:	16.0
WCP Status:	6	SPFWE:	425660.67296117
Well No:	0	SPFWN:	1301230.94055584
License No:	9279	GIS Update:	17-May-2007
Permit Issued:	17-May-2007	Last Update:	17-May-2007
Data Collect Site:	NO	Township I:	29.0
Water Use Permit:	NO	UTM Easting:	331349.743
Well Drill:		UTM Northing:	3088588.745
Well Depth:	0.0	Point X:	-82.7137344320738
Well Casing:	1.25	Point Y:	27.9115814534028
Casing to:	0.0	Latitude:	27 54 41.69
Static Water:	0.0	Longitude:	82 42 49.44
Contractor:	WILLETT PUMPS & SPRINKLERS INC		
Site Name:	Proposed WCP Well		
Owner Name:	Bui, Sang T		
WCP Sites:	http://www38.swfwmd.state.fl.us/Support/WCP/WcpDetail.aspx?permit=760837		
Well Use:	IRRIGATION		
Well Located:			
Well Located 1:	5826 DARREN CT N		
Well Located 2:	CLEARWATER		

Map Key	Direction	Distance (mi)	Distance (ft)	Elevation (ft)	DB
570	N	0.96	5,063.96	11.67	WATER WELLS

Site ID:	851477	Section ID:	32.0
Well Constr Permit:	844297	Range ID:	16.0
WCP Status:	6	SPFWE:	425284.35914548
Well No:	1	SPFWN:	1301288.45983944
License No:	9279	GIS Update:	07-Oct-2015
Permit Issued:	08-Jun-2015	Last Update:	07-Oct-2015
Data Collect Site:	NO	Township I:	29.0
Water Use Permit:	NO	UTM Easting:	331235.19520989
Well Drill:	JETTED	UTM Northing:	3088607.21283283
Well Depth:	27.0	Point X:	-82.7149006106578
Well Casing:	1.25	Point Y:	27.9117336140752
Casing to:	27.0	Latitude:	27 54 42.24

Static Water:	8.0	Longitude:	82 42 53.64
Contractor:	WILLETT PUMPS & SPRINKLERS INC		
Site Name:	Proposed WCP Well		
Owner Name:	LANHAM, HUBERT E		
WCP Sites:	http://www38.swfwmd.state.fl.us/Support/WCP/WcpDetail.aspx?permit=844297		
Well Use:	IRRIGATION - LANDSCAPE		
Well Located:			
Well Located 1:	5874 DARREN CT N		
Well Located 2:	N/A		

Map Key	Direction	Distance (mi)	Distance (ft)	Elevation (ft)	DB
571	N	0.96	5,078.61	11.69	WATER WELLS

Site ID:	851478	Section ID:	32.0
Well Constr Permit:	844297	Range ID:	16.0
WCP Status:	6	SPFWE:	425291.30358993
Well No:	2	SPFWN:	1301302.34872833
License No:	9279	GIS Update:	07-Oct-2015
Permit Issued:	08-Jun-2015	Last Update:	07-Oct-2015
Data Collect Site:	NO	Township I:	29.0
Water Use Permit:	NO	UTM Easting:	331237.34630035
Well Drill:	JETTED	UTM Northing:	3088611.42851966
Well Depth:	27.0	Point X:	-82.7148793602293
Well Casing:	1.25	Point Y:	27.9117719262669
Casing to:	27.0	Latitude:	27 54 42.38
Static Water:	8.0	Longitude:	82 42 53.57
Contractor:	WILLETT PUMPS & SPRINKLERS INC		
Site Name:	Proposed WCP Well		
Owner Name:	LANHAM, HUBERT E		
WCP Sites:	http://www38.swfwmd.state.fl.us/Support/WCP/WcpDetail.aspx?permit=844297		
Well Use:	IRRIGATION - LANDSCAPE		
Well Located:			
Well Located 1:	5874 DARREN CT N		
Well Located 2:	N/A		

Map Key	Direction	Distance (mi)	Distance (ft)	Elevation (ft)	DB
572	NE	0.99	5,224.76	7.70	WATER WELLS

Site ID:	420444	Section ID:	4.0
Well Constr Permit:	626976	Range ID:	16.0
WCP Status:	6	SPFWE:	428897.05822068
Well No:	1	SPFWN:	1299578.14202418
License No:	9226	GIS Update:	21-Feb-2020
Permit Issued:	20-Oct-1999	Last Update:	13-Jan-2007
Data Collect Site:	NO	Township I:	30.0
Water Use Permit:	NO	UTM Easting:	332331.99389131

Well Drill:	HORIZONTAL DRILLING	UTM Northing:	3088076.95295214
Well Depth:	17.0	Point X:	-82.703684551448
Well Casing:	2.0	Point Y:	27.9070871160694
Casing to:	7.0	Latitude:	27 54 25.51
Static Water:	0.0	Longitude:	82 42 13.26
Contractor:	PSI		
Site Name:	626976 - 1		
Owner Name:	City Of Largo		
WCP Sites:	http://www38.swfwmd.state.fl.us/Support/WCP/WcpDetail.aspx?permit=626976		
Well Use:	MONITOR		
Well Located:			
Well Located 1:	5100 150TH AVENUE NORTH		
Well Located 2:			

Map Key	Direction	Distance (mi)	Distance (ft)	Elevation (ft)	DB
573	NE	0.99	5,209.40	5.26	WATER WELLS

Site ID:	733453	Section ID:	33.0
Well Constr Permit:	783911	Range ID:	16.0
WCP Status:	6	SPFWE:	428027.85757706
Well No:	1	SPFWN:	1300319.03569371
License No:	9157	GIS Update:	18-Jun-2009
Permit Issued:	27-Apr-2009	Last Update:	20-Jul-2009
Data Collect Site:	NO	Township I:	29.0
Water Use Permit:	NO	UTM Easting:	332068.92926171
Well Drill:	ROTARY	UTM Northing:	3088304.92310571
Well Depth:	100.0	Point X:	-82.7063888880127
Well Casing:	4.0	Point Y:	27.9091111107355
Casing to:	60.0	Latitude:	27 54 32.80
Static Water:	0.0	Longitude:	82 42 23.00
Contractor:	L.M. GAINES		
Site Name:	Proposed WCP Well		
Owner Name:	Contemporary Housing Alternative		
WCP Sites:	http://www38.swfwmd.state.fl.us/Support/WCP/WcpDetail.aspx?permit=783911		
Well Use:	IRRIGATION		
Well Located:			
Well Located 1:	5346 LAUREL PL		
Well Located 2:	CLEARWATER		

Map Key	Direction	Distance (mi)	Distance (ft)	Elevation (ft)	DB
574	NNE	0.99	5,241.62	7.96	WATER WELLS

Site ID:	415430	Section ID:	33.0
Well Constr Permit:	623001	Range ID:	16.0
WCP Status:	6	SPFWE:	427806.97772367
Well No:	1	SPFWN:	1300503.02304842

License No:	1369	GIS Update:	25-May-2005
Permit Issued:	14-Jul-1999	Last Update:	13-Jan-2007
Data Collect Site:	NO	Township I:	29.0
Water Use Permit:	NO	UTM Easting:	332002.069
Well Drill:	ROTARY	UTM Northing:	3088361.548
Well Depth:	155.0	Point X:	-82.7070760500303
Well Casing:	4.0	Point Y:	27.909613645541
Casing to:	70.0	Latitude:	27 54 34.61
Static Water:	3.0	Longitude:	82 42 25.47
Contractor:	FOURQUREAN WELL DRILLING		
Site Name:	623001 - 1		
Owner Name:	YMCA of the Suncoast		
WCP Sites:	http://www38.swfwmd.state.fl.us/Support/WCP/WcpDetail.aspx?permit=623001		
Well Use:	IRRIGATION		
Well Located:			
Well Located 1:	15085 WINDTREE DR		
Well Located 2:			

Map Key	Direction	Distance (mi)	Distance (ft)	Elevation (ft)	DB
575	NNW	0.99	5,221.30	14.31	WATER WELLS

Site ID:	768207	Section ID:	32.0
Well Constr Permit:	808901	Range ID:	16.0
WCP Status:	6	SPFWE:	421736.7970411
Well No:	1	SPFWN:	1300590.79913284
License No:	2898	GIS Update:	19-Nov-2010
Permit Issued:	19-Nov-2010	Last Update:	29-Nov-2010
Data Collect Site:	NO	Township I:	29.0
Water Use Permit:	NO	UTM Easting:	330152.24781576
Well Drill:	PLUGGED BY APPROVED METHOD	UTM Northing:	3088403.41986294
Well Depth:	15.0	Point X:	-82.7258717063797
Well Casing:	2.0	Point Y:	27.9097573366621
Casing to:	15.0	Latitude:	27 54 35.13
Static Water:	8.0	Longitude:	82 43 33.14
Contractor:			
Site Name:	Proposed WCP Well		
Owner Name:	Cepcot Corp		
WCP Sites:	http://www38.swfwmd.state.fl.us/Support/WCP/WcpDetail.aspx?permit=808901		
Well Use:	PLUGGED		
Well Located:			
Well Located 1:	6435 150th Ave. N.		
Well Located 2:	Clearwater, Fl.		

Map Key	Direction	Distance (mi)	Distance (ft)	Elevation (ft)	DB
576	NNW	0.99	5,213.37	14.39	WATER WELLS

Wells and Additional Sources Detail Report

Site ID:	297003	Section ID:	32.0
Well Constr Permit:	542202	Range ID:	16.0
WCP Status:	6	SPFWE:	422415.96882067
Well No:	1	SPFWN:	1300969.85151109
License No:	9026	GIS Update:	25-May-2005
Permit Issued:	24-Aug-1993	Last Update:	13-Jan-2007
Data Collect Site:	NO	Township I:	29.0
Water Use Permit:	NO	UTM Easting:	330360.187
Well Drill:	AUGER	UTM Northing:	3088517.254
Well Depth:	12.0	Point X:	-82.7237758455852
Well Casing:	2.0	Point Y:	27.9108109451469
Casing to:	2.0	Latitude:	27 54 38.92
Static Water:	3.0	Longitude:	82 43 25.59
Contractor:	JOHNNY LAMBERT		
Site Name:	542202 - 1		
Owner Name:	Pick Kwik Food Stores		
WCP Sites:	http://www38.swfwmd.state.fl.us/Support/WCP/WcpDetail.aspx?permit=542202		
Well Use:	MONITOR		
Well Located:			
Well Located 1:	PO BOX 6288		
Well Located 2:			

Map Key	Direction	Distance (mi)	Distance (ft)	Elevation (ft)	DB
576	NNW	0.99	5,213.37	14.39	WATER WELLS

Site ID:	278043	Section ID:	32.0
Well Constr Permit:	530532	Range ID:	16.0
WCP Status:	6	SPFWE:	422415.96882067
Well No:	1	SPFWN:	1300969.85151109
License No:	1369	GIS Update:	25-May-2005
Permit Issued:	05-Oct-1992	Last Update:	13-Jan-2007
Data Collect Site:	NO	Township I:	29.0
Water Use Permit:	NO	UTM Easting:	330360.187
Well Drill:	ROTARY	UTM Northing:	3088517.254
Well Depth:	180.0	Point X:	-82.7237758455852
Well Casing:	4.0	Point Y:	27.9108109451469
Casing to:	100.0	Latitude:	27 54 38.92
Static Water:	25.0	Longitude:	82 43 25.59
Contractor:	FOURQUREAN WELL DRILLING		
Site Name:	530532 - 1		
Owner Name:	Daryl Saylor		
WCP Sites:	http://www38.swfwmd.state.fl.us/Support/WCP/WcpDetail.aspx?permit=530532		
Well Use:	IRRIGATION		
Well Located:			
Well Located 1:	220 BELLEVIEW BLV #102		

Well Located 2:

Well Surveillance Program Water Wells

Map Key	Direction	Distance (mi)	Distance (ft)	Elevation (ft)	DB
77	NW	0.27	1,427.97	14.13	WATER WELLS

FLUW ID:	AAD5646	Property ID:	
Permit No:		Parcel ID:	
WSRP ID:		Project ID:	SUPER
Other ID:		Loc ID:	295450
Req No:		GPS ID:	295450
Status:	INACTIVE	Resident Type:	
Well Type Code:	42	Name:	CHAPARRAL AUTO TRANSPORT
Well Type:	Limited Use PWS	First Name:	
Well Depth:		Last Name:	
Potable Status:	POTABLE	Phone:	
Action:		Phone Ext:	
Casing Material:	Galvanized	County:	PINELLAS
Length:		Height Abv Ellipsoid:	-17.5
Diameter:	2	Longitude:	-82.721844
Sanitary Seal:	No	Latitude:	27.898835
Agency:		Datum:	WS1984
Large PWS:	NO	GPS Date:	11/2/1999 3:14:26
PWS Design:		Loc Method Code:	DGPS
PWS Verify:	0	Loc Method:	Differentially Corrected GPS
Insp F Name:		Software:	
Insp L Name:		Streetside:	
Insp CHD:			
Well Type De:			
Address:	13950 62ND STREET N		
City:	CLEARWATER		
Comment:	WELL INACTIVE. SHARING WITH AAD5645. PER CHD 9/10/19		

Map Key	Direction	Distance (mi)	Distance (ft)	Elevation (ft)	DB
86	WNW	0.32	1,665.87	14.13	WATER WELLS

FLUW ID:	AAD5645	Property ID:	
Permit No:		Parcel ID:	
WSRP ID:		Project ID:	SUPER
Other ID:		Loc ID:	295448
Req No:		GPS ID:	295448
Status:	ACTIVE	Resident Type:	
Well Type Code:	42	Name:	HERB'S SERVICE AND STORAGE
Well Type:	Limited Use PWS	First Name:	
Well Depth:		Last Name:	

Potable Status:	POTABLE	Phone:	
Action:		Phone Ext:	
Casing Material:	Galvanized	County:	PINELLAS
Length:		Height Abv Ellipsoid:	-19.31
Diameter:	4	Longitude:	-82.722546
Sanitary Seal:	Yes	Latitude:	27.899039
Agency:		Datum:	WS1984
Large PWS:	NO	GPS Date:	11/2/1999 2:46:51
PWS Design:		Loc Method Code:	DGPS OFFSET
PWS Verify:	0	Loc Method:	Calculated location using DGPS
Insp F Name:		Software:	
Insp L Name:		Streetside:	
Insp CHD:			
Well Type De:			
Address:	14100 62ND STREET N		
City:	CLEARWATER		
Comment:	Well Inside Shed		

Map Key	Direction	Distance (mi)	Distance (ft)	Elevation (ft)	DB
289	WSW	0.67	3,562.24	14.62	WATER WELLS

FLUW ID:	AAD5626	Property ID:	
Permit No:	AAD 5626	Parcel ID:	
WSRP ID:		Project ID:	SUPER
Other ID:		Loc ID:	295438
Req No:		GPS ID:	295438
Status:	ABANDONED	Resident Type:	
Well Type Code:	43	Name:	U-HAUL CENTER #57
Well Type:	Private	First Name:	
Well Depth:		Last Name:	
Potable Status:	NON-POTABLE	Phone:	
Action:		Phone Ext:	
Casing Material:	PVC	County:	PINELLAS
Length:		Height Abv Ellipsoid:	19.21
Diameter:	2	Longitude:	-82.728261
Sanitary Seal:	Yes	Latitude:	27.891235
Agency:		Datum:	WS1984
Large PWS:	NO	GPS Date:	11/6/2001 0:00:00
PWS Design:		Loc Method Code:	DGPS
PWS Verify:	0	Loc Method:	Differentially Corrected GPS
Insp F Name:		Software:	
Insp L Name:		Streetside:	
Insp CHD:			
Well Type De:			
Address:	13564 66TH STREET N		
City:	LARGO		

Wells and Additional Sources Detail Report

Comment: Limited well data available-Well abandon

Map Key	Direction	Distance (mi)	Distance (ft)	Elevation (ft)	DB
554	SSE	0.95	5,039.27	11.68	WATER WELLS

FLUW ID:	AAD0363	Property ID:	
Permit No:		Parcel ID:	
WSRP ID:	520040101	Project ID:	SUPER
Other ID:		Loc ID:	290966
Req No:		GPS ID:	290966
Status:	ACTIVE	Resident Type:	
Well Type Code:	42	Name:	CALVARY CATHOLIC CEMETARY
Well Type:	Limited Use PWS	First Name:	
Well Depth:		Last Name:	
Potable Status:	POTABLE	Phone:	
Action:	UNFILTERED	Phone Ext:	
Casing Material:	Galvanized	County:	PINELLAS
Length:		Height Abv Ellipsoid:	-21.45
Diameter:	2	Longitude:	-82.710117
Sanitary Seal:	Yes	Latitude:	27.881098
Agency:		Datum:	WS1984
Large PWS:	NO	GPS Date:	4/5/1999 8:37:00
PWS Design:		Loc Method Code:	DGPS
PWS Verify:	0	Loc Method:	Differentially Corrected GPS
Insp F Name:		Software:	
Insp L Name:		Streetside:	
Insp CHD:			
Well Type De:			
Address:	11801 U S HWY N		
City:	CLEARWATER		
Comment:			

Radon Information

This section lists any relevant radon information found for the target property.

Federal EPA Radon Zone for *PINELLAS* County: **3**

Zone 1: Counties with predicted average indoor radon screening levels greater than 4 pCi/L
Zone 2: Counties with predicted average indoor radon screening levels from 2 to 4 pCi/L
Zone 3: Counties with predicted average indoor radon screening levels less than 2 pCi/L

Federal Area Radon Information for *PINELLAS* County

No Measures/Homes:	185
Arithmetic Mean:	0.4
Standard Deviation:	0.4
Maximum:	4.4
% >4 pCi/L:	0.5
% >8 pCi/L:	-
% >12 pCi/L:	-
Notes on Data Table:	TABLE 2. Indoor radon results from the Florida population-based radon survey, by county.

Federal Sources

FEMA National Flood Hazard Layer **FEMA FLOOD**

The National Flood Hazard Layer (NFHL) data incorporates Flood Insurance Rate Map (FIRM) databases published by the Federal Emergency Management Agency (FEMA), and any Letters Of Map Revision (LOMRs) that have been issued against those databases since their publication date. The FIRM Database is the digital, geospatial version of the flood hazard information shown on the published paper FIRMs. The FIRM Database depicts flood risk information and supporting data used to develop the risk data. The FIRM Database is derived from Flood Insurance Studies (FISs), previously published FIRMs, flood hazard analyses performed in support of the FISs and FIRMs, and new mapping data, where available.

Indoor Radon Data **INDOOR RADON**

Indoor radon measurements tracked by the Environmental Protection Agency(EPA) and the State Residential Radon Survey.

Public Water Systems Violations and Enforcement Data **PWSV**

List of drinking water violations and enforcement actions from the Safe Drinking Water Information System (SDWIS) made available by the Drinking Water Protection Division of the US EPA's Office of Groundwater and Drinking Water. Enforcement sensitive actions are not included in the data released by the EPA. Address information provided in SWDIS may correspond either with the physical location of the water system, or with a contact address.

Radon Zone Level **RADON ZONE**

Areas showing the level of Radon Zones (level 1, 2 or 3) by county. This data is maintained by the Environmental Protection Agency (EPA).

Safe Drinking Water Information System (SDWIS) **SDWIS**

The Safe Drinking Water Information System (SDWIS) contains information about public water systems as reported to US Environmental Protection Agency (EPA) by the states. Addresses may correspond with the location of the water system, or with a contact address.

Soil Survey Geographic database **SSURGO**

The Soil Survey Geographic database (SSURGO) contains information about soil as collected by the National Cooperative Soil Survey at the Natural Resources Conservation Service (NRCS). Soil maps outline areas called map units. The map units are linked to soil properties in a database. Each map unit may contain one to three major components and some minor components.

USGS Current Topo **US TOPO**

US Topo topographic maps are produced by the National Geospatial Program of the U.S. Geological Survey (USGS). The project was launched in late 2009, and the term "US Topo" refers specifically to quadrangle topographic maps published in 2009 and later.

USGS Geology **US GEOLOGY**

Seamless maps depicting geological information provided by the United States Geological Survey (USGS).

USGS National Water Information System **FED USGS**

The U.S. Geological Survey's (USGS) National Water Information System (NWIS) is the nation's principal repository of water resources data. This database includes comprehensive information of well-construction details, time-series data for gage height, streamflow, groundwater level, and precipitation and water use data. NWIS database information is obtained through the Water Quality Data Portal (WQP).

Wells from NWIS **FED USGS**

The U.S. Geological Survey's (USGS) National Water Information System (NWIS) is the nation's principal repository of water resources data. The NWIS includes comprehensive information of well-construction details, time-series data for gage height, streamflow, groundwater level, and precipitation and water use data. This select NWIS Wells dataset contains specific Site Types from the overall NWIS Sites data, limited to the following Group Site Types only: Groundwater Group Site Types: Well, Collector or Ranney type well, Hyporheic-zone well, Interconnected Wells, Multiple wells; Spring Group Site Type: Spring; and Other Group Site Types: Aggregate groundwater use, Cistern. Applicable NWIS database information is obtained through the Water Quality Data Portal (WQP).

State Sources

Florida Subsidence Incident Reports **SINKHOLES**

A list of Florida Subsidence Incidents made available by the Florida Department of Environmental Protection (DEP) and maintained by the Florida Geological Survey. Sinkholes are closed depressions in areas underlain by soluble rock such as limestone, dolostone, and in some states gypsum and salt. Other subterranean events can cause holes, depressions, or subsidence of the land surface that may mimic sinkhole activity. Commonly, a reported depression is not verified by a licensed professional geologist to be a true sinkhole, and the cause of subsidence is not known. Such an event is called a subsidence incident.

Oil and Gas Wells **OGW**

The Oil and Gas Program is the permitting authority within the Florida Department of Environmental Protection's Mining and Minerals Regulation Program. Companies interested in exploration or production of hydrocarbons in Florida are regulated by the Oil and Gas Program. This data is made available by Florida Department of Environmental Protection's Oil and Gas program.

Public Water Supply Wells **PWSW**

The Public Water Supply Wells (PWSW) data consist of public water supply facilities and their wells in Florida, excluding Federally owned facilities. This data is made available by Florida Department of Environmental Protection, Water Compliance Assurance Program.

Underground Injection Control Wells **UIC**

Class I Underground Injection Control (UIC) wells that are currently or were previously active, as well as proposed sites, regulated by the Florida Department of Environmental Protection (FDEP). Class I UIC wells are used to inject nonhazardous waste, hazardous waste (new hazardous waste wells were banned in 1983), or municipal waste below the lowermost underground source of drinking water.

Water Use Permits Sites - South Florida Water Management District **WELLS**

List of Water Use Permitting Facilities consisting of wells, pumps and culverts, made available by the South Florida Water Management District. The facilities represent a subset of all wells, pumps and culverts associated with Water Use Permits. A Water Use Permit is required for all water uses except single family and duplex use and fire fighting.

Water Well Completions - Northwest Florida Water Management District **WATER WELLS**

A list of existing well permits provided by the Northwest Florida Water Management District, representing records for wells permitted for construction/repair/abandonment beginning in the year 1976; does not typically contain data on wells constructed prior to 1976. The data provided may therefore only represent a fraction of existing wells. The data are provided by water well contractors on completion reports and, in most cases, has not been verified by District staff.

Water Well Completions - St. Johns River Water Management District **WATER WELLS**

A list of wells in the Water Well Completion Report database made available by the St. Johns River Water Management District (SJRWMD). The SJRWMD advises that data reported in the Water Well Completion Report are obtained from multiple sources, including SJRWMD, delegated counties, and other regulatory agencies; that they cannot assure that contributors have used consistent measurement techniques or adhered to approved quality control standards; and that, although the SJRWMD has made reasonable attempts to assure the quality of the data contained herein, in most cases, the information is reported as received.

Water Well Completions - Suwanee River Water Management District **WELLS**

A list of wells in the Water Well Completion Report database made available by the Suwanee River Water Management District department (SRWMD). The SRWMD advises that data reported in the Water Well Completion Report are obtained from multiple sources, including SRWMD, delegated counties, and other regulatory agencies; that they cannot assure that contributors have used consistent measurement techniques or adhered to approved quality control standards; and that, although the SRWMD has made reasonable attempts to assure the quality of the data contained herein, in most cases, the information is reported as received.

Water Well Construction Permits **WELL CONST PERM**

A list of water well construction permits issued by the St. Johns River Water Management District (SJRWMD).

Appendix

Water Well Construction Permits - Southwest Florida Water Management District **WATER WELLS**

Locations of well construction sites permitted within the District, including historical sites. A Well Construction Permit is required prior to installation of a water well within the District. The permits ensure that wells are constructed by qualified contractors and meet rigid safety and durability standards.

Water Wells - Suwanee River Water Management District **WATER WELLS**

A list of water wells made available by the Suwanee River Water Management District department (SRWMD). The SRWMD advises that data are obtained from multiple sources including SRWMD, delegated counties, and other regulatory agencies; that they cannot assure that contributors have used consistent measurement techniques or adhered to approved quality control standards; and that, although the SRWMD has made reasonable attempts to assure the quality of the data contained herein, in most cases, the information is reported as received.

Well Surveillance Program Water Wells **WATER WELLS**

A list of privately and publicly owned potable wells from the Florida Department of Health's (DOH) Well Surveillance Program.

Liability Notice

Reliance on information in Report: The Physical Setting Report (PSR) DOES NOT replace a full Phase I Environmental Site Assessment but is solely intended to be used as a review of environmental databases and physical characteristics for the site or adjacent properties.

License for use of information in Report: No page of this report can be used without this cover page, this notice and the project property identifier. The information in Report(s) may not be modified or re-sold.

Your Liability for misuse: Using this Service and/or its reports in a manner contrary to this Notice or your agreement will be in breach of copyright and contract and ERIS may obtain damages for such mis-use, including damages caused to third parties, and gives ERIS the right to terminate your account, rescind your license to any previous reports and to bar you from future use of the Service.

No warranty of Accuracy or Liability for ERIS: The information contained in this report has been produced by ERIS Information Inc. ("ERIS") using various sources of information, including information provided by Federal and State government departments. The report applies only to the address and up to the date specified on the cover of this report, and any alterations or deviation from this description will require a new report. This report and the data contained herein does not purport to be and does not constitute a guarantee of the accuracy of the information contained herein and does not constitute a legal opinion nor medical advice. Although ERIS has endeavored to present you with information that is accurate, ERIS Information Inc. disclaims, any and all liability for any errors, omissions, or inaccuracies in such information and data, whether attributable to inadvertence, negligence or otherwise, and for any consequences arising therefrom. Liability on the part of ERIS is limited to the monetary value paid for this report.

Trademark and Copyright: You may not use the ERIS trademarks or attribute any work to ERIS other than as outlined above. This Service and Report(s) are protected by copyright owned by ERIS Information Inc. Copyright in data used in the Service or Report(s) (the "Data") is owned by ERIS or its licensors. The Service, Report(s) and Data may not be copied or reproduced in whole or in any substantial part without prior written consent of ERIS.

APPENDIX D: QUALIFICATIONS

EXHIBIT E

PARTNER

More Than Just Assessments.
Solutions.

PHASE II SUBSURFACE INVESTIGATION REPORT

CBRE-PIES-Pinellas County

13600 ICOT Blvd
Largo, Florida 33760

Report Date

November 20, 2023

Partner Project No.

23-420796.4

Prepared for:

CBRE Public Institutions & Education Solutions
225 Water Street
Jacksonville, Florida 32202

Building Science | Environmental Consulting | Construction & Development | Energy & Sustainability

PARTNER

November 20, 2023

Lee Ann Korst
CBRE Public Institutions & Education Solutions
225 Water Street
Jacksonville, Florida 32202

Subject: Phase II Subsurface Investigation Report
CBRE-PIES-Pinellas County
13600 ICOT Blvd
Largo, Florida 33760
Partner Project No. 23-420796.4

Dear Ms. Korst:

Partner Engineering and Science, Inc. (Partner) is pleased to provide the results of the assessment performed at the above-referenced property. The following report describes the field activities, methods, and findings of the Phase II Subsurface Investigation conducted at the above-referenced property.

This assessment was performed consistent with acceptable industry standards. The independent conclusions represent Partner's best professional judgment based upon existing conditions and the information and data available to us during the course of this assignment.

We appreciate the opportunity to provide these services. If you have any questions concerning this report, or if we can assist you in any other matter, please contact Jason Lind at 303-276-3139.

Sincerely,

Partner Engineering and Science, Inc.

Michael McKenna
Senior Project Manager

Steven Snyder
Senior Project Manager

Jason Lind
National Client Manager

TABLE OF CONTENTS

1.0 INTRODUCTION 1
1.1 Purpose 1
1.2 Limitations 1
1.3 User Reliance 1
2.0 SITE BACKGROUND 2
2.1 Site Description 2
2.2 Site History 2
2.3 Geology and Hydrogeology 2
3.0 FIELD ACTIVITIES 4
3.1 Preparatory Activities 4
3.1.1 Utility Clearance 4
3.1.2 Health and Safety Plan 4
3.2 Drilling Equipment 4
3.3 Sample Locations 4
3.4 Soil Sampling 5
3.5 Groundwater Sampling 5
3.6 Post-Sampling Activities 5
4.0 DATA ANALYSIS 6
4.1 Laboratory Analysis 6
4.2 Regulatory Agency Comparison Criteria 6
4.3 Soil Sample Data Analysis 6
4.4 Groundwater Sample Data Analysis 7
4.5 Discussion 7
4.5.1 Soil 7
4.5.2 Groundwater 7
5.0 SUMMARY AND CONCLUSIONS 8

The following Figures, Tables, and Appendices are attached at the end of this report.

FIGURES
1. Site Vicinity Map
2. Topographic Map
3. Sample Location Map

TABLES
1. Summary of Investigation Scope
2. Soil Sample VOC, TRPH, and Metals Laboratory Results
3. Soil Sample PAH Laboratory Results
4. Benzo(a)pyrene Conversion Table
5. Groundwater Laboratory Results

APPENDICES
A. Boring Logs
B. Laboratory Analytical Report

1.0 INTRODUCTION

1.1 Purpose

The purpose of the investigation was to evaluate the potential impact of petroleum hydrocarbons, volatile organic compounds (VOCs), polycyclic aromatic hydrocarbons (PAHs), and/or metals to soil and/or groundwater as a consequence of a release or releases as a result of former on-site automobile repair and service activities. CBRE Public Institutions & Education Solutions provided project authorization of Partner Proposal Number P23-420796.4.

1.2 Limitations

This report presents a summary of work conducted by Partner. The work includes observations of site conditions encountered and the analytical results provided by an independent third-party laboratory of samples collected during the course of the project. The number and location of samples were selected to provide the required information. It cannot be assumed that the limited available data are representative of subsurface conditions in areas not sampled.

Conclusions and/or recommendations are based on the observations, laboratory analyses, and the governing regulations. Conclusions and/or recommendations beyond those stated and reported herein should not be inferred from this document.

Partner warrants that the environmental consulting services contained herein were accomplished in accordance with generally accepted practices in the environmental engineering, geology, and hydrogeology fields that existed at the time and location of work. No other warranties are implied or expressed.

1.3 User Reliance

Partner was engaged by CBRE Public Institutions & Education Solutions (the Addressee), or their authorized representative, to perform this investigation. The engagement agreement specifically states the scope and purpose of the investigation, as well as the contractual obligations and limitations of both parties. This report and the information therein, are for the exclusive use of the Addressee. This report has no other purpose and may not be relied upon, or used, by any other person or entity without the written consent of Partner. Third parties that obtain this report, or the information therein, shall have no rights of recourse or recovery against Partner, its officers, employees, vendors, successors or assigns. Any such unauthorized user shall be responsible to protect, indemnify and hold Partner, the Addressee and their respective officers, employees, vendors, successors and assigns harmless from any and all claims, damages, losses, liabilities, expenses (including reasonable attorneys' fees) and costs attributable to such use. Unauthorized use of this report shall constitute acceptance of, and commitment to, these responsibilities, which shall be irrevocable and shall apply regardless of the cause of action or legal theory pled or asserted.

This report has been completed under specific Terms and Conditions relating to scope, relying parties, limitations of liability, indemnification, dispute resolution, and other factors relevant to any reliance on this report. Any parties relying on this report do so having accepted Partner's standard Terms and Conditions, a copy of which can be found at http://www.partneresi.com/terms-and-conditions.php.

2.0 SITE BACKGROUND

2.1 Site Description

The subject property consists of one parcel of land comprising 20.05 acres located at the northwest corner of the intersection of Ulmerton Road and Icot Boulevard within a residential and commercial area of Largo, Pinellas County, Florida. The subject property is currently developed with two commercial buildings and is occupied by various tenants for office and storage use. In addition to the current structures, the subject property is improved with paved parking and driving areas, sidewalk areas, landscaping, and drainage features. A portion of a stormwater retention pond occupies the northeast portion of the subject property.

The subject property is bound by Ponded wetland area followed by Clearwater Ice Arena and a mobile home community to the north, Icot Boulevard followed Holiday Inn, Mugs Sports Bar, and commercial strip shopping center to the east, Ulmerton Road followed by Steinway Piano, Rock's Moving Company, and The Shed Store to the south, and a mobile home community to the west. Refer to Figure 1 for a site vicinity map showing site features and surrounding properties.

2.2 Site History

Partner completed a *Phase I Environmental Site Assessment Report* (Phase I) for the subject property, dated September 29, 2023, on behalf of CBRE Public Institutions & Education Solutions. According to the reviewed historical sources, the subject property was undeveloped as of 1921; the northern portion appeared to be developed as pastureland from at least the 1960s to the 1980s; and was developed with the current buildings in 1997. The subject property has been occupied by Autonation USA (2000); Autoway Nissan / Republic Industries (2003-2012); Community Health Solutions of America LLC / Republic Industries (2016); and Various Professional Listings including Community Health Solutions of America LLC / Sgic Insurance (2020-Present).

The following recognized environmental condition (REC) was identified in the Phase I:

- The subject property was utilized as an automobile sales and service facility from 1997 to *circa* 2013 and operated with approximately 18 in-ground hydraulic lifts, aboveground storage tanks (ASTs), and a vehicle wash bay. At the time of the Phase I site reconnaissance, approximately 18 in-ground hydraulic lifts were observed in the central portion, a camper was parked within the vehicle wash bay, and ASTs no longer appeared to be present on-site. The historical operations conducted on-site are environmentally-sensitive in nature and represented a REC.

2.3 Geology and Hydrogeology

Review of the United States Geological Survey (USGS) *Saint Petersburg, Florida* Quadrangle topographic map indicates the subject property is situated approximately 14 feet above mean sea level, and the local topography is sloping gently to the east. Refer to Figure 2 for a topographic map of the site vicinity.

The geology of peninsular Florida consists of shallow tropical, marine carbonate sediments, corralline (coral reef) limestone, and sand in complex interbedded relationships reflecting changing sea levels and depositional environments during and since the Pleistocene. A younger veneer of discontinuous layers of organic-rich silts and sands overlie marine sands and shell, which, in turn, overlie massive carbonate formations. The surficial deposits are sandy soils and unconsolidated marine medium quartz sand.

Based on borings advanced during this investigation, the underlying subsurface consists predominantly of brown and tan fine- to medium-grained sand from the ground surface to approximately five feet below ground surface (bgs), the maximum depth logged. Groundwater was encountered during this investigation between 5 and 6 feet bgs. Refer to Appendix A for boring logs from this investigation.

3.0 FIELD ACTIVITIES

The Phase II Subsurface Investigation scope included a private utility clearance and the advancement of 16 borings (SB-1 through SB-16) to collect representative soil and/or groundwater samples. Refer to Table 1 for a summary of the borings, sampling schedule, and laboratory analyses for this investigation.

3.1 Preparatory Activities

Prior to the initiation of fieldwork, Partner completed the following activities.

3.1.1 Utility Clearance

Partner notified Sunshine 811 to clear public utility lines as required by law at least two business days prior to drilling activities. Sunshine 811 issued ticket number 292305548 for the project.

In addition, Partner subcontracted with Proscan Subsurface Imaging Inc. (ProScan) on October 30, 2023 to clear boring locations of utilities. Proscan systematically free-traversed each proposed boring location with a GSSI SIR 3000 ground penetrating radar (GPR) unit with a 400mhz antenna, and a utility locator with line-tracing capabilities and the data was interpreted in real time for evidence of utility lines and/or other subsurface features of potential concern. Based on the findings of the GPR survey, no subsurface utilities were identified within the proposed boring locations. One boring (SB-6) was moved to evaluate a concrete pad of unknown former use north of the northwest corner of the building.

3.1.2 Health and Safety Plan

Partner prepared a site-specific Health and Safety Plan, which was reviewed with on-site personnel involved in the project prior to the commencement of drilling activities.

3.2 Drilling Equipment

On October 30 and 31, 2023, Partner subcontracted with JAEE Environmental Services, Inc. (JAEE), a Florida-licensed driller, to provide and operate drilling equipment. JAEE, under the direction of Partner, advanced borings SB-1 through SB-16 with two track-mounted Geoprobe Model 5410 direct push rigs. Sampling equipment was decontaminated between sample intervals and boring locations to prevent cross-contamination.

3.3 Sample Locations

Borings SB-1 through SB-3 were advanced west, south, and north of an oil/water separator (OWS) north of the garage, respectively. Borings SB-4 and SB-7 were north and south of the car wash bay, respectively. Borings SB-5 and SB-16 were advanced immediately north and inside of the former AST and air compressor room, respectively. Boring SB-6 was advanced south of a concrete pad northwest of the building. Borings SB-8, SB-9, and SB-10 were advanced in the north-central portion of the garage/shop near hydraulic lifts and a trench drain. Boring SB-11 was advanced in the northeast portion of the garage/shop near a hydraulic lift and a trench drain. Borings SB-12 and SB-13 were advanced in the southwest corner of the garage/shop near hydraulic lifts and a trench drain. Borings SB-14 and SB-15 were advanced in the south-central portion and southeast corner of the garage/shop, respectively, near hydraulic lifts and a trench drain.

Refer to Figure 3 for a map indicating sample locations.

3.4 Soil Sampling

Borings SB-1 through SB-7 were overlain by asphalt, and borings SB-8 through SB-16 were overlain by concrete, which was penetrated using a punch bit attachment advanced by the direct-push drill rig. Borings SB-1 through SB-16 were advanced to terminal depths of 9 feet bgs.

Soil samples were collected using a 5-foot long by 2.25-inch diameter MacroCore sampler with a 5-foot long acetate liner, which was advanced by the direct-push drill rig using 4-foot long by 1.5-inch diameter drill rods. The sampler was driven into the subsurface to allow undisturbed soil to enter the open MacroCore barrel and retrieved in 4-foot intervals to recover the soil-filled liners.

A lengthwise section of each polyvinyl chloride (PVC) liner was removed with a splitting tool to expose the soil. The soil column was visually inspected for discoloration, monitored for odors, and classified in accordance with the Unified Soil Classification System (USCS). Select intervals were placed in sealable plastic bags and field-screened with a photoionization detector (PID) calibrated to isobutylene.

Soil depths selected for laboratory analysis were sampled directly from the liners using a disposable plastic syringe and retained in two deionized-water-preserved volatile organics analysis (VOA) vials and one methanol-reserved VOA vial in accordance with United States Environmental Protection Agency (EPA) Method 5035 sampling protocol. Samples were also collected by transferring soil into two laboratory-supplied, four-ounce, wide-mouth, unpreserved glass jars, which were sealed with a threaded, Teflon-lined lid. The jars were filled with soil to capacity to minimize headspace and reduce the potential for volatilization. The jars and VOA vials were labeled for identification and stored in an iced cooler. None of the samples exhibited discoloration or an odor and none of the PID readings suggested the presence of elevated volatile organics concentrations.

Soil samples were collected from each boring at 3 to 5 feet bgs.

3.5 Groundwater Sampling

After soil sampling to the terminal depth, a temporary monitoring well was installed within the drill rods by advancing the sampler fitted with an expendable steel point to the terminal depth and retracting the rods to expose a steel well screen. Groundwater samples were retrieved from each temporary monitoring well using a new section of 1/4-inch diameter polyethylene tubing fed through a peristaltic pump and conveyed into five hydrochloric acid-preserved volatile organics analysis (VOA) vials and two unpreserved amber vials. Each vial was filled with no observable headspace or air bubbles to minimize the potential for volatilization, labeled for identification, and stored in an iced cooler.

Groundwater samples were collected from temporary well points TMW-1 through TMW-16 screened from 5 to 9 feet bgs.

3.6 Post-Sampling Activities

Temporary well points were removed from the subsurface and the boreholes were backfilled with clean fine grain sand following sampling activities. Boreholes advanced in improved areas were capped with concrete or asphalt patch to match existing ground cover after being backfilled.

4.0 DATA ANALYSIS

4.1 Laboratory Analysis

Partner collected 16 soil samples and 16 groundwater samples on October 30 and 31, 2023, which were transported in an iced cooler under chain-of-custody protocol to Eurofins Environment Testing Southeast, LLC, a Florida-certified laboratory (National Environmental Laboratory Accreditation Program certificate number E83018) in Orlando, Florida, for analysis. Each soil and groundwater sample were analyzed for total recoverable petroleum hydrocarbons (TRPH) via FL-PRO methodology, VOCs via EPA Method 8260D, and PAHs via EPA Method 8270E selective ion monitoring (SIM). Each soil sample except for soil samples SB-5 and SB-16 were also analyzed for the Resource Conservation and Recovery Act eight-metal suite (RCRA 8 Metals) via EPA Methods 6020B and 7471B. Due to a TRPH exceedance detected in soil sample SB-7, further laboratory analysis for TRPH fractions via TPH Criteria Working Group (CWG) fractionation was conducted.

Laboratory analytical results are included in Appendix B and discussed below.

4.2 Regulatory Agency Comparison Criteria

Chapter 62-777 of the FAC promulgates contaminant Cleanup Target Levels (CTLs) for soil and groundwater as derived by the state. CTLs are presented as numerical concentration values for individual contaminants of concern and apply to site rehabilitation (cleanup) at contaminated sites in Florida. Exceedance of a CTL(s) potentially indicates the release of a contaminant(s) of concern into the environment at levels that would require cleanup, monitoring, and/or restricted land use by the state.

4.3 Soil Sample Data Analysis

The VOC acetone was detected in sample SB-5 at a concentration above the laboratory method detection limit (MDL), and the VOC chloroform was detected above the MDL in soil samples SB-1, SB-10, SB-12, and SB-14. None of the detected concentrations exceeded the Residential, Commercial, or Leachability CTLs. No VOCs were detected above the MDLs in the remaining soil samples.

Sixteen PAHs were detected above the MDLs among soil samples SB-1, SB-2, SB-3, SB-6, and SB-7. None of the individual PAHs for which CTLs have been established exceeded those CTLs.

The detected concentrations of benzo(a)anthracene, benzo(b)fluoranthene, benzo(k)fluoranthene, chrysene, and indeno(1,2,3-cd)pyrene were evaluated using the Florida Department of Environmental Protection (DEP) Benzo(a)pyrene Conversion Table. Once converted to benzo(a)pyrene equivalents, none of these PAH concentrations exceeded the benzo(a)pyrene CTL.

Four RCRA 8 Metals (arsenic, barium, chromium, and lead) were detected above the MDLs among the 14 soil samples analyzed for RCRA 8 Metals. None of the detected metals concentrations exceeded the Residential, Commercial, or Leachability CTLs.

TRPH was detected above the MDLs in soil samples SB-4 and SB-7. Of these detections, the TRPH concentration in soil sample SB-7 exceeded the Residential and Leachability CTLs. The concentrations detected in soil sample SB-4 did not exceed the Residential, Commercial, or Leachability CTLs. TRPH was not detected above the MDLs in the other soil samples.

Based on the presence of TRPHs in soil sample SB-7 above the Residential Direct Exposure CTL, this sample was further analyzed for TRPH fractions and compared to individual TRPH fraction CTLs as specified by FDEP. TRPH fractions were not detected above the CTLs in soil sample SB-7. Based on the analytical results, no VOCs, PAHs, RCRA 8 Metals, or TRPH fractions were detected in the soil samples above the CTLs.

Refer to Tables 2 through 4 for a summary of the soil sample laboratory analysis results.

4.4 Groundwater Sample Data Analysis

No VOCs were detected above the MDLs in groundwater samples. The PAH acenaphthene was detected above the MDL but below the Groundwater CTL in groundwater sample TMW-3. No other PAHs were detected above the MDLs in the groundwater samples.

TRPH was detected above the MDLs in groundwater samples TMW-6, TMW-7, TMW-9, TMW-14, and TMW-15. None of the detected TRPH concentrations exceeded the Groundwater CTLs. TRPH was not detected above the MDLs in the other groundwater samples.

Refer to Table 4 for a summary of the groundwater sample laboratory analysis results, respectively.

4.5 Discussion

4.5.1 Soil

TRPH was detected above the Residential and Leachability CTLs in soil sample SB-7. As the TRPH concentration in corresponding groundwater sample TMW-7 does not exceed the Groundwater CTL, TRPH leaching to groundwater in this location is not considered a significant concern. Additional TRPH fractionation analysis of soil sample SB-7 did not detect individual TRPH fractions above the Residential CTLs.

Based on the analytical results, there is no evidence of a significant release of VOCs, TRPH, PAHs, or RCRA 8 Metals to subject property soils as a result of former on-site automobile repair and service activities.

4.5.2 Groundwater

As VOCs, PAHs, and TRPH were not detected in groundwater samples at concentrations exceeding the Groundwater CTLs, there is no evidence of a significant release to groundwater as a result of former on-site automobile repair and service activities. Therefore, Partner recommends no additional investigation regarding groundwater at the subject property.

5.0 SUMMARY AND CONCLUSIONS

Partner conducted a Phase II Subsurface Investigation at the subject property to evaluate the potential impact of petroleum hydrocarbons, volatile organic compounds (VOCs), polycyclic aromatic hydrocarbons (PAHs), and/or metals to soil and/or groundwater as a consequence of a release or releases as a result of former on-site automobile repair and service activities. The scope of the Phase II Subsurface Investigation included a private utility clearance and 16 soil and groundwater borings. Sixteen soil samples and 16 groundwater sample were analyzed for TRPH, VOCs, and PAHs. Fourteen of the soil samples were also analyzed for RCRA 8 Metals.

Subsurface lithology encountered consists predominantly of brown and tan fine- to medium-grained sand from the ground surface to approximately five feet bgs, the maximum depth logged. Groundwater was encountered during this investigation between 5 and 6 feet bgs.

No VOCs, PAHs, or RCRA 8 Metals were detected above the Residential, Commercial, or Leachability CTLs in the analyzed soil samples.

TRPH was detected above the MDLs in soil samples SB-4 and SB-7. Of these detections, the TRPH concentration in soil sample SB-7 exceeded the Residential and Leachability CTLs.

No VOCs, PAHs, or TRPH were detected above the Groundwater CTLs in the analyzed groundwater samples.

TRPH was detected above the Residential and Leachability CTLs in soil sample SB-7. Further laboratory analysis for TRPH fractions via TPH Criteria Working Group (CWG) fractionation was conducted in lieu of this exceedance. Results from the analysis returned favorable concentrations well below the TRPH fractionation SCTLs as allowed by FDEP.

As the TRPH concentration in corresponding groundwater sample TMW-7 does not exceed the Groundwater CTL, TRPH leaching to groundwater in this location is not considered a significant concern.

Therefore, Partner recommends no additional investigation regarding soil at the subject property.

As VOCs, PAHs, and TRPH were not detected in groundwater samples at concentrations exceeding the Groundwater CTLs, there is no evidence of a significant release to groundwater as a result of former on-site automobile repair and service activities. Therefore, Partner recommends no additional investigation regarding groundwater at the subject property.

FIGURES

PARTNER

300 Avenue of the Champions, Suite 160
Palm Beach Gardens, Florida 33418

Project Number: 23-420796.4

N

Legend

- Subject Property
- Former Aboveground Storage Tank Location (Approximate)
- Oil/Water Separator

Site Vicinity Map

Figure	Prepared By	Date
1	MPM	Nov 2023

13600 Icot Boulevard
Largo, Florida 33760

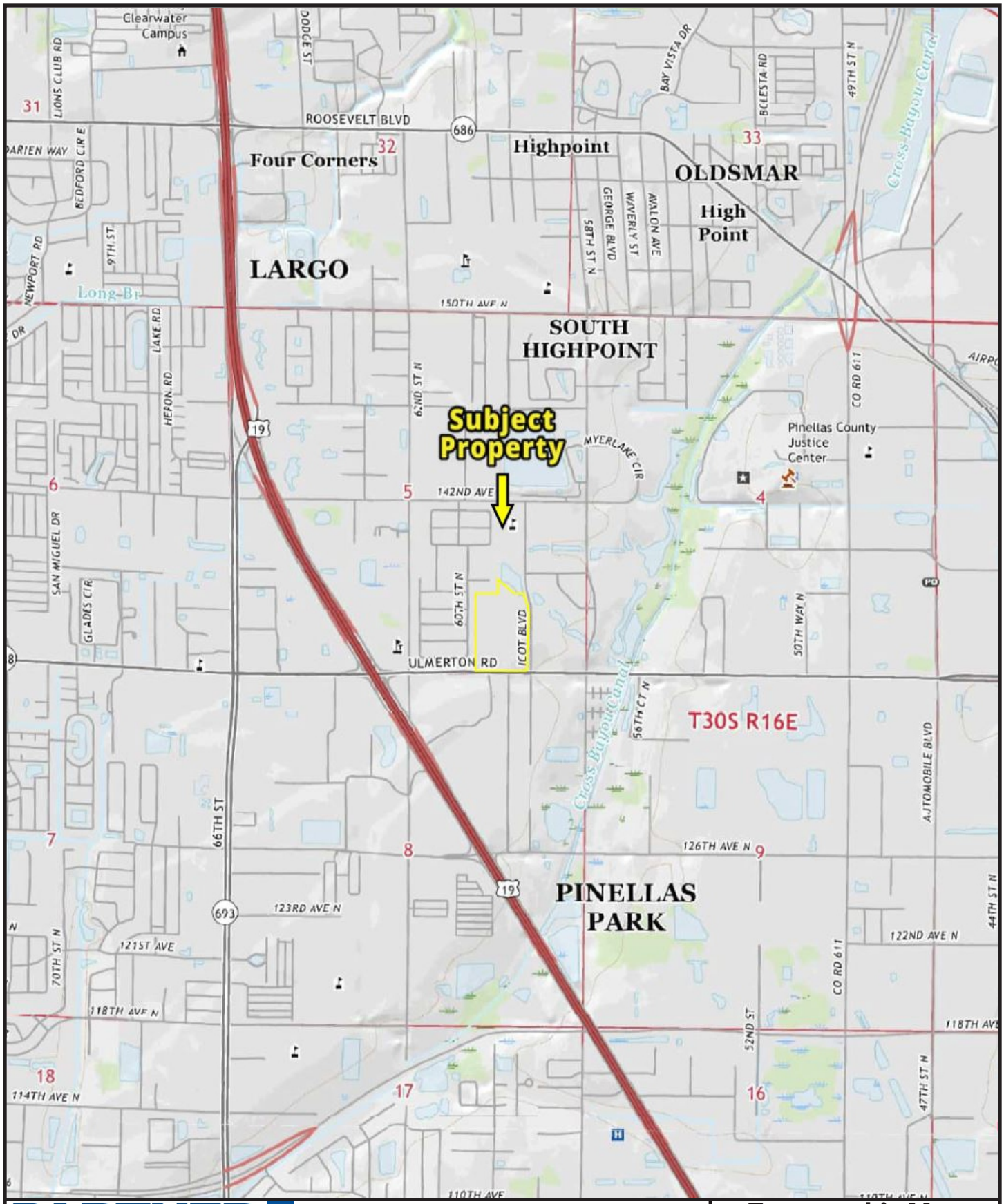

PARTNER

300 Avenue of the Champions, Suite 160
Palm Beach Gardens, Florida 33418

Project Number: 23-420796.4

N

USGS *Safety Harbor, Florida* Quadrangle
Version: 2021

Topographic Map

Figure	Prepared By	Date
2	MPM	Nov 2023

13600 Icot Boulevard
Largo, Florida 33760

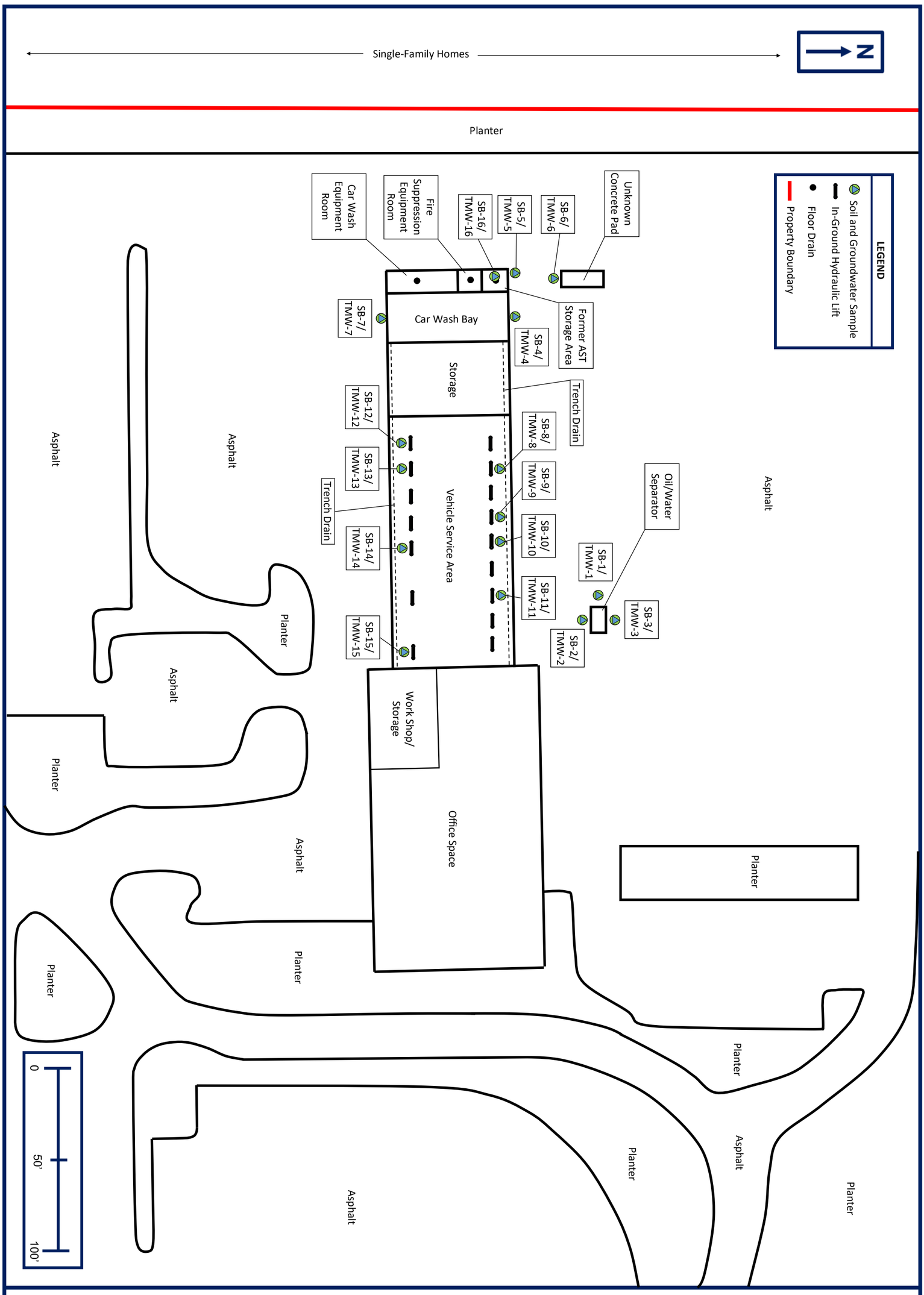

Figure 3 – Sample Location Map

Site: CBRE-PIES-Pinellas County

Address: 13600 Icot Boulevard, Largo, Florida 33760

Partner Project No. 23-420796.4

Drawn By: SS, Date: 11/7/23, Approximate Scale 1" = 50'

PARTNER

TABLES

Table 1: Summary of Investigation Scope
13600 Icot Boulevard
Largo, Florida 33760
Partner Project Number 23-420796.4
October 30-31, 2023

Boring Identification	REC/Issue	Location	Terminal Depth (feet bgs)	Matrix Sampled	Sampling Depths (feet bgs)	Target Analytes
SB-1/TMW-1	OWS	North of the garage, west of the OWS	9	Soil	3-5	VOCs, PAHs, TRPH, Metals
				Groundwater	Screened 5-9	VOCs, PAHs, TRPH
SB-2/TMW-2	OWS	North of the garage, south of the OWS	9	Soil	3-5	VOCs, PAHs, TRPH, Metals
				Groundwater	Screened 5-9	VOCs, PAHs, TRPH
SB-3/TMW-3	OWS	North of the garage, north of the OWS	9	Soil	3-5	VOCs, PAHs, TRPH, Metals
				Groundwater	Screened 5-9	VOCs, PAHs, TRPH
SB-4/TMW-4	Car wash bay	North of the carwash bay	9	Soil	3-5	VOCs, PAHs, TRPH, Metals
				Groundwater	Screened 5-9	VOCs, PAHs, TRPH
SB-5/TMW-5	Former AST and air compressor bay	North side of the AST room	9	Soil	3-5	VOCs, PAHs, TRPH
				Groundwater	Screened 5-9	VOCs, PAHs, TRPH
SB-6/TMW-6	Concrete pad of unknown former use	Northwest of the building, south of the concrete pad	9	Soil	3-5	VOCs, PAHs, TRPH, Metals
				Groundwater	Screened 5-9	VOCs, PAHs, TRPH
SB-7/TMW-7	Car wash bay	South of the carwash bay	9	Soil	3-5	VOCs, PAHs, TRPH, Metals
				Groundwater	Screened 5-9	VOCs, PAHs, TRPH
SB-8/TMW-8	Trench drain and hydraulic lifts	North-central portion of the garage/shop	9	Soil	3-5	VOCs, PAHs, TRPH, Metals
				Groundwater	Screened 5-9	VOCs, PAHs, TRPH

Notes:
REC = recognized environmental condition
bgs = below ground surface
VOCs = volatile organic compounds
PAHs = polycyclic aromatic hydrocarbons
TRPH = total recoverable pertoleum hydrocarbons
RCRA 8 Metals = Resource Conservation and Recovery Act eight-metal suite
OWS = oil/water separator

PARTNER

Table 1: Summary of Investigation Scope
13600 Icot Boulevard
Largo, Florida 33760
Partner Project Number 23-420796.4
October 30-31, 2023

Boring Identification	REC/Issue	Location	Terminal Depth (feet bgs)	Matrix Sampled	Sampling Depths (feet bgs)	Target Analytes
SB-9/TMW-9	Trench drain and hydraulic lifts	North-central portion of the garage/shop	9	Soil	3-5	VOCs, PAHs, TRPH, Metals
				Groundwater	Screened 5-9	VOCs, PAHs, TRPH
SB-10/TMW-10	Trench drain and hydraulic lifts	North-central portion of the garage/shop	9	Soil	3-5	VOCs, PAHs, TRPH, Metals
				Groundwater	Screened 5-9	VOCs, PAHs, TRPH
SB-11/TMW-11	Trench drain and hydraulic lifts	Northeast portion of the garage/shop	9	Soil	3-5	VOCs, PAHs, TRPH, Metals
				Groundwater	Screened 5-9	VOCs, PAHs, TRPH
SB-12/TMW-12	Trench drain and hydraulic lifts	Southwest corner of the garage/shop	9	Soil	3-5	VOCs, PAHs, TRPH, Metals
				Groundwater	Screened 5-9	VOCs, PAHs, TRPH
SB-13/TMW-13	Trench drain and hydraulic lifts	Southwest corner of the garage/shop	9	Soil	3-5	VOCs, PAHs, TRPH
				Groundwater	Screened 5-9	VOCs, PAHs, TRPH
SB-14/TMW-14	Trench drain and hydraulic lifts	South-central portion of the garage/shop	9	Soil	3-5	VOCs, PAHs, TRPH, Metals
				Groundwater	Screened 5-9	VOCs, PAHs, TRPH
SB-15/TMW-15	Trench drain and hydraulic lifts	Southeast corner of garage/shop	9	Soil	3-5	VOCs, PAHs, TRPH, Metals
				Groundwater	Screened 5-9	VOCs, PAHs, TRPH
SB-16/TMW-16	Former AST and air compressor bay	Inside of the Former AST room	9	Soil	3-5	VOCs, PAHs, TRPH, Metals
				Groundwater	Screened 5-9	VOCs, PAHs, TRPH

Notes:
REC = recognized environmental condition
bgs = below ground surface
VOCs = volatile organic compounds
PAHs = polycyclic aromatic hydrocarbons
TRPH = total recoverable pertoleum hydrocarbons
RCRA 8 Metals = Resource Conservation and Recovery Act eight-metal suite
OWS = oil/water separator

PARTNER

Table 2: Soil Sample VOC, TRPH, and Metals Laboratory Results
13600 Icot Boulevard
Largo, Florida 33760
Partner Project Number 23-420796.4
October 30-31, 2023

Analyte	Residential CTL	Commercial CTL	Leachability CTL	SB-1	SB-2	SB-3	SB-4	SB-5	SB-6	SB-7	SB-8
VOCs via EPA Method 8260D (mg/l)											
Acetone	**11,000**	**68,000**	**25**	0.021 U	0.031 U	0.035 U	0.030 U	**0.035 I**	0.027 U	0.028 U	0.027 U
Chloroform	**0.4**	**0.6**	**0.4**	**0.00052 I**	0.00076 U	0.00084 U	0.00074 U	0.00064 U	0.00065 U	0.00068 U	0.00066 U
Other Analyzed VOCs	**Various**	**Various**	**Various**	<MDL	<MDL	<MDL	<MDL	<MDL	<MDL	<MDL	<MDL
TRPH via FL PRO (mg/l)											
TRPH	**460**	**2,700**	**340**	22 U	24 U	23 U	**26 I**	24 U	24 U	**540**	22 U
TRPH via TPH CWG Fractionation (mg/l)											
TRPH Fractionation	**Various**	**Various**	**Various**	NA	NA	NA	NA	NA	NA	**No Exceedances**	NA
RCRA 8 Metals via EPA Methods 6020B/7471B (mg/l)											
Arsenic	**2.1**	**12**	*****	0.54 U	0.56 U	0.54 U	0.60 U	NA	0.59 U	0.60 U	0.53 U
Barium	**120**	**130,000**	**1,600**	**2.4**	**2.4**	**2.6**	**4.4**	NA	**2.6**	**1.2 I**	**1.9 I**
Chromium	**210**	**470**	**38**	**2.9**	**3.3**	**3.2**	**3.7**	NA	**3.0**	**3.0**	**1.5**
Lead	**400**	**1,400**	*****	**0.97 I**	**1.0 I**	**0.95 I**	**1.3**	NA	**1.2**	**0.83 I**	**1.3**
Other Analyzed Metals	**Various**	**Various**	**Various**	<MDL	<MDL	<MDL	<MDL	<MDL	<MDL	<MDL	<MDL

Analyte	Residential CTL	Commercial CTL	Leachability CTL	SB-9	SB-10	SB-11	SB-12	SB-13	SB-14	SB-15	SB-16
VOCs via 8260D (mg/l)											
Acetone	**11,000**	**68,000**	**25**	0.021 U	0.037 U	0.030 U	0.055 U	0.024 U	0.033 U	0.027 U	0.032 U
Chloroform	**0.4**	**0.6**	**0.4**	0.00052 U	**0.00098 I**	0.00073 U	**0.0016 I**	0.00058 U	**0.00086 I**	0.00065 U	0.00079 U
Other Analyzed PAHs	**Various**	**Various**	**Various**	<MDL	<MDL	<MDL	<MDL	<MDL	<MDL	<MDL	<MDL
TRPH via FL PRO (mg/l)											
TRPH	**460**	**2,700**	**340**	22 U	29 U	28 U	25 U	24 U	23 U	23 U	27 U
RCRA 8 Metals via EPA Methods 6020B/7471B (mg/l)											
Arsenic	**2.1**	**12**	*****	0.52 U	0.71 U	0.69 U	0.56 U	**1.0 I**	0.55 U	0.54 U	NA
Barium	**120**	**130,000**	**1,600**	**1.6 I**	**1.6 I**	1.4 U	**2.1 I**	**1.5 I**	**1.1 I**	**1.7 I**	NA
Chromium	**210**	**470**	**38**	**5.4**	**5.6**	**3.5**	**2.8**	**4.4**	**2.7**	**3.3**	NA
Lead	**400**	**1,400**	*****	**0.59 I**	**0.71 I**	0.69 U	**0.81 I**	**0.59 I**	0.55 U	**1.1**	NA
Other Analyzed Metals	**Various**	**Various**	**Various**	<MDL	<MDL	<MDL	<MDL	<MDL	<MDL	<MDL	<MDL

Notes:
CTLs = Cleanup Target Levels per Chapter 62-777 Florida Administrative Code
* = Leachability values may be derived using the Synthetic Precipitation Leaching Procedure (SPLP)
VOCs = volatile organic compounds
TRPH = total recoverable pertoleum hydrocarbons
RCRA 8 Metals = Resource Conservation and Recovery Act eight-metal suite
EPA = United States Environmental Protection Agency
NA = not applicable
mg/kg = milligrams per kilogram
MDL = laboratory method detection limit
U = not detected above the indicated MDL
I = the reported value is between the MDL and the practical quantitation limit (PQL) and is therefore an estimated value
Bold value = the analyte was detected above the laboratory MDL
Highlighted value = the analyte exceeds one or more criteria

PARTNER

Table 3: Soil Sample PAH Laboratory Results
13600 Icot Boulevard
Largo, Florida 33760
Partner Project Number 23-420796.4
October 30-31, 2023

Analyte	Residential CTL	Commercial CTL	Leachability CTL	SB-1	SB-2	SB-3	SB-4	SB-5	SB-6	SB-7	SB-8
PAHs via 8260E SIM (mg/l)											
1-Methylnaphthalene	**200**	**1,800**	**3.1**	**0.00081 U J**	0.00088 U	0.00083 U	0.00090 U	0.00086 U	0.00088 U	0.00090 U	0.00080 U
2-Methylnaphthalene	**210**	**2,100**	**8.5**	**0.0011 U J**	0.0012 U	0.0011 U	0.0012 U	0.0012 U	0.0012 U	0.0012 U	0.0011 U
Acenaphthene	**2,400**	**20,000**	**2.1**	**0.00069 U J**	0.00075 U	0.00070 U	0.00076 U	0.00072 U	0.00074 U	0.00076 U	0.00068 U
Anthracene	**21,000**	**300,000**	**2,500**	**0.0080**	0.0013 U	**0.0014 I**	0.0013 U	0.0013 U	0.0013 U	0.0013 U	0.0012 U
Benzo(a)anthracene	*	*	**1**	**0.012 J**	0.0072 U	**0.019**	0.0073 U	0.0069 U	0.0071 U	0.0073 U	0.0065 U
Benzo(a)pyrene	**0.1**	**0.7**	**8**	**0.011**	**0.0037 I**	**0.024**	0.0015 U	0.0014 U	**0.0032 I**	**0.0057**	0.0013 U
Benzo(b)fluoranthene	*	*	*	**0.016 J**	**0.0053 I**	**0.032**	0.0046 U	0.0044 U	**0.0049 I**	**0.0095 I**	0.0041 U
Benzo(g,h,i)perylene	**2,500**	**52,000**	**32,000**	**0.0071 J**	**0.0032 I**	**0.015**	0.0026 I	0.0025 U	**0.0028 I**	**0.0082**	0.0023 U
Benzo(k)fluoranthene	*	*	**24**	**0.0063 J**	0.0019 U	**0.013**	0.0019 U	0.0018 U	0.0019 U	**0.0059**	0.0017 U
Chrysene	*	*	**77**	**0.014 J**	0.0089 U	**0.024**	0.0091 U	0.0086 U	0.0088 U	**0.010 I**	0.0081 U
Fluoranthene	**3,200**	**59,000**	**1,200**	**0.031 J**	**0.0054**	**0.034**	0.0019 U	0.0018 U	**0.0030 I**	**0.014**	0.0017 U
Fluorene	**2,600**	**33,000**	**160**	**0.00077 I**	0.00079 U	0.00075 U	0.00081 U	0.00077 U	0.00078 U	0.00081 U	0.00072 U
Indeno(1,2,3-cd)pyrene	*	*	**6.6**	**0.0060 J**	0.0026 U	**0.013**	0.0027 U	0.0026 U	0.0026 U	**0.0052**	0.0024 U
Naphthalene	**55**	**300**	**1.2**	**0.00093 U J**	0.0010 U	0.00095 U	0.0010 U	0.00098 U	0.0010 U	0.0010 U	0.00091 U
Phenanthrene	**2,200**	**36,000**	**250**	**0.022 J**	**0.0023 I**	**0.0041**	0.00093 U	0.00089 U	0.00091 U	**0.0042**	0.00083 U
Pyrene	**2,400**	**45,000**	**880**	**0.023 J**	**0.0047 I**	**0.027**	0.0047 U	0.0045 U	0.0046 U	**0.013**	0.0042 U
Other Analyzed VOCs	**Various**	**Various**	**Various**	<MDL	<MDL	<MDL	<MDL	<MDL	<MDL	<MDL	<MDL

Analyte	Residential CTL	Commercial CTL	Leachability CTL	SB-9	SB-10	SB-11	SB-12	SB-13	SB-14	SB-15	SB-16
PAHs via 8260E SIM (mg/l)											
1-Methylnaphthalene	**200**	**1,800**	**3.1**	0.00081 U	0.0010 U	0.0010 U	0.00090 U	0.00088 U	0.00084 U	0.00084 U	0.00098 U
2-Methylnaphthalene	**210**	**2,100**	**8.5**	0.0011 U	0.0014 U	0.0014 U	0.0012 U	0.0012 U	0.0012 U	0.0012 U	0.0014 U
Acenaphthene	**2,400**	**20,000**	**2.1**	0.00068 U	0.00088 U	0.00087 U	0.00076 U	0.00075 U	0.00071 U	0.00071 U	0.00083 U
Anthracene	**21,000**	**300,000**	**2,500**	0.0012 U	0.0016 U	0.0015 U	0.0013 U	0.0013 U	0.0013 U	0.0013 U	0.0015 U
Benzo(a)anthracene	*	*	**0.8**	0.0066 U	0.0085 U	0.0084 U	0.0073 U	0.0072 U	0.0068 U	0.0068 U	0.0080 U
Benzo(a)pyrene	**0.1**	**0.7**	**8**	0.0013 U	0.0017 U	0.0017 U	0.0015 U	0.0014 U	0.0014 U	0.0014 U	0.0016 U
Benzo(b)fluoranthene	*	*	*	0.0041 U	0.0053 U	0.0053 U	0.0046 U	0.0045 U	0.0043 U	0.0043 U	0.0050 U
Benzo(g,h,i)perylene	**2,500**	**52,000**	**32,000**	0.0024 U	0.0031 U	0.0030 U	0.0026 U	0.0026 U	0.0024 U	0.0025 U	0.0029 U
Benzo(k)fluoranthene	*	*	**24**	0.0017 U	0.0023 U	0.0022 U	0.0019 U	0.0019 U	0.0018 U	0.0018 U	0.0021 U
Chrysene	*	*	**77**	0.0082 U	0.011 U	0.010 U	0.0091 U	0.0089 U	0.0084 U	0.0085 U	0.0099 U
Fluoranthene	**3,200**	**59,000**	**1,200**	0.0017 U	0.0023 U	0.0022 U	0.0019 U	0.0019 U	0.0018 U	0.0018 U	0.0021 U
Fluorene	**2,600**	**33,000**	**160**	0.00073 U	0.00094 U	0.00092 U	0.00081 U	0.00079 U	0.00075 U	0.00076 U	0.00088 U
Indeno(1,2,3-cd)pyrene	*	*	**6.6**	0.0024 U	0.0031 U	0.0031 U	0.0027 U	0.0026 U	0.0025 U	0.0025 U	0.0029 U
Naphthalene	**55**	**300**	**1.2**	0.00093 U	0.0012 U	0.0012 U	0.0010 U	0.0010 U	0.00096 U	0.00096 U	0.0011 U
Phenanthrene	**2,200**	**36,000**	**250**	0.00084 U	0.0011 U	0.0011 U	0.00093 U	0.00092 U	0.00087 U	0.00088 U	0.0010 U
Pyrene	**2,400**	**45,000**	**880**	0.0043 U	0.0055 U	0.0054 U	0.0047 U	0.0047 U	0.0044 U	0.0045 U	0.0052 U
Other Analyzed VOCs	**Various**	**Various**	**Various**	<MDL	<MDL	<MDL	<MDL	<MDL	<MDL	<MDL	<MDL

Notes:
CTLs = Cleanup Target Levels per Chapter 62-777 Florida Administrative Code
PAHs = polycyclic aromatic hydrocarbons
SIM = selective ion monitoring
EPA = United States Environmental Protection Agency
mg/kg = milligrams per kilogram
* = carcinogenic PAH concentrations must be converted to Benzo(a)pyrene equivalents for comparision with the appropriate CTLs. See Table 4.
MDL = laboratory method detection limit
U = not detected above the indicated MDL
I = the reported value is between the MDL and the practical quantitation limit (PQL) and is therefore an estimated value
Bold value = the analyte was detected above the laboratory MDL

PARTNER

Table 4: Benzo(a)pyrene Conversion Table
13600 Icot Boulevard
Largo, Florida 33760
Partner Project Number 23-420796.4
October 30-31, 2023

Contaminant	TEF	SB-1 (mg/kg)	SB-2 (mg/kg)	SB-3 (mg/kg)	SB-4 (mg/kg)	SB-5 (mg/kg)	SB-6 (mg/kg)	SB-7 (mg/kg)	SB-8 (mg/kg)	SB-9 (mg/kg)	SB-10 (mg/kg)
Benzo(a)pyrene	1.0	0.011	0.0037	0.024	0	0	0.0032	0.0057	0	0	0
Benzo(a)anthracene	0.1	0.012	0.004	0.019	0	0	0.004	0.004	0	0	0
Benzo(b)fluoranthene	0.1	0.016	0.0053	0.032	0	0	0.0049	0.0095	0	0	0
Benzo(k)fluoranthene	0.01	0.0063	0.001	0.013	0	0	0.001	0.0059	0	0	0
Chrysene	0.001	0.014	0.004	0.024	0	0	0.004	0.010	0	0	0
Dibenz(a,h)anthracene	1.0	0.001	0.001	0.0044	0	0	0.001	0.001	0	0	0
Indeno(1,2,3-cd)pyrene	0.1	0.0060	0.001	0.013	0	0	0.001	0.0052	0	0	0
Benzo(a)pyrene Equivalents											
Contaminant	**TEF**	SB-1 (mg/kg)	SB-2 (mg/kg)	SB-3 (mg/kg)	SB-4 (mg/kg)	SB-5 (mg/kg)	SB-6 (mg/kg)	SB-7 (mg/kg)	SB-8 (mg/kg)	SB-9 (mg/kg)	(mg/kg)
Benzo(a)pyrene	1.0	0.0110	0.0037	0.0240	0.0000	0.0000	0.0032	0.0057	0.0000	0.0000	0.0000
Benzo(a)anthracene	0.1	0.0012	0.0004	0.0019	0.0000	0.0000	0.0004	0.0004	0.0000	0.0000	0.0000
Benzo(b)fluoranthene	0.1	0.0016	0.0005	0.0032	0.0000	0.0000	0.0005	0.0010	0.0000	0.0000	0.0000
Benzo(k)fluoranthene	0.01	0.0001	0.0000	0.0001	0.0000	0.0000	0.0000	0.0001	0.0000	0.0000	0.0000
Chrysene	0.001	0.0000	0.0000	0.0000	0.0000	0.0000	0.0000	0.0000	0.0000	0.0000	0.0000
Dibenz(a,h)anthracene	1.0	0.0010	0.0010	0.0044	0.0000	0.0000	0.0010	0.0010	0.0000	0.0000	0.0000
Indeno(1,2,3-cd)pyrene	0.1	0.0006	0.0001	0.0013	0.0000	0.0000	0.0001	0.0005	0.0000	0.0000	0.0000
Total Equivalents											
Total Benzo(a)pyrene Equivalents		**0.0**	**0.0**	**0.0**	**0.0**	**0.0**	**0.0**	**0.0**	**0.0**	**0.0**	**0.0**
Comparisons to CTLs											
Does This Sample Exceed:		**SB-1 (mg/kg)**	**SB-2 (mg/kg)**	**SB-3 (mg/kg)**	**SB-4 (mg/kg)**	**SB-5 (mg/kg)**	**SB-6 (mg/kg)**	**SB-7 (mg/kg)**	**SB-8 (mg/kg)**	**SB-9 (mg/kg)**	**SB-10 (mg/kg)**
The Residential Direct Exposure CTL of 0.1 mg/kg?		**OK**	**OK**	**OK**	**OK**	**OK**	**OK**	**OK**	**OK**	**OK**	**OK**
The Industrial Direct Exposure CTL of 0.7 mg/kg?		**OK**	**OK**	**OK**	**OK**	**OK**	**OK**	**OK**	**OK**	**OK**	**OK**

Notes:
CTLs = Cleanup Target Levels per Chapter 62-777 Florida Administrative Code
mg/kg = milligrams per kilogram
TEF = Toxic Equivalency Factor

PARTNER

Table 5: Groundwater Sample Laboratory Results
13600 Icot Boulevard
Largo, Florida 33760
Partner Project Number 23-420796.4
October 30-31, 2023

Analyte	Groundwater CTLs	TMW-1	TMW-2	TMW-3	TMW-4	TMW-5	TMW-6	TMW-7	TMW-8
VOCs via EPA Method 8260D (µg/l)									
All Analyzed VOCs	**Various**	<MDL	<MDL	<MDL	<MDL	<MDL	<MDL	<MDL	<MDL
PAHs via EPA Method 8270E SIM (µg/l)									
Acenaphthene	**20**	0.028 U	0.028 U	**0.11 I**	0.028 U	0.028 U	0.028 U	0.028 U	0.028 U
Other Analyzed PAHs	**Various**	<MDL	<MDL	<MDL	<MDL	<MDL	<MDL	<MDL	<MDL
TRPH via FL PRO (µg/l)									
TRPH	**5,000**	340 U	340 U	340 U	340 U	340 U	**430 I**	**430 I**	340 U

Analyte	Groundwater CTLs	TMW-9	TMW-10	TMW-11	TMW-12	TMW-13	TMW-14	TMW-15	TMW-16
VOCs via EPA Method 8260D (µg/l)									
All Analyzed VOCs	**Various**	<MDL	<MDL	<MDL	<MDL	<MDL	<MDL	<MDL	<MDL
PAHs via EPA Method 8270E SIM (µg/l)									
Acenaphthene	**20**	0.028 U	0.028 U	0.028 U	0.028 U	0.028 U	0.028 U	0.028 U	0.028 U
Other Analyzed PAHs	**Various**	<MDL	<MDL	<MDL	<MDL	<MDL	<MDL	<MDL	<MDL
TRPH via FL PRO (µg/l)									
TRPH	**5,000**	**450 I**	340 U	340 U	340 U	340 U	**430 I**	**480 I**	340 U

Notes:
CTLs = Cleanup Target Levels per Chapter 62-777 Florida Administrative Code
VOCs = volatile organic compounds
PAHs = polycyclic aromatic hydrocarbons
SIM = selective ion monitoring
TRPH = total recoverable pertoleum hydrocarbons
EPA = United States Environmental Protection Agency
µg/L = micrograms per liter
MDL = laboratory method detection limit
U = not detected above the indicated MDL
I = the reported value is between the MDL and the practical quantitation limit (PQL) and is therefore an estimated value
<MDL analyte not detected above the MDL
Bold value = the analyte was detected above the laboratory MDL

PARTNER

APPENDIX A: BORING LOGS

Boring Number:	SB - 1 / TMW- 1		
Location:	North of the garage, west of the OWS	Date Started:	10/30/2023
Site Address:	13600 Icot Blvd	Date Completed:	10/30/2023
	Largo, FL	Depth to Groundwater:	5.5
Project Number:	23-420796.4	Field Technician:	S. Snyder
Drill Rig Type:	Direct Push	**Partner Engineering and Science, Inc.**	
Sampling Equipment:	Macro-Core	300 Avenue of the Champions, Suite 160	
Borehole Diameter:	3	Palm Beach Gardens, FL 33418	

Depth	Sample	PID	USCS	Description	Notes
1	0'-1'	0	SP	Asphalt down 2" to light brown fine soil.	
2	1'-2'	0	SP	Light brown loose soil.	
3	2'-3'	0	SP	Light brown loose soil.	
4	3'-4'	0	SP	Light brown loose soil.	Laboratory soil sample collected from 3'-5' bls.
5	4'-5'	1	SP	Dark brown compacted soil	
6					Groundwater at approximatley 5.5' bls
7					Laboratory groundwater sample collected from approximatley 6' bls.
8					
9					
10					
11					Boring completed as temporary 1-inch-diameter monitoring well screened from 5' to 9' bls.
12					
13					
14					
15					
16					
17					
18					
19					
20					
21					
22					
23					
24					
25					

Boring Number:	SB - 2 / TMW- 2		
Location:	North of the garage, south of the OWS	Date Started:	10/30/2023
Site Address:	13600 Icot Blvd	Date Completed:	10/30/2023
	Largo, FL	Depth to Groundwater:	5.5
Project Number:	23-420796.4	Field Technician:	S. Snyder
Drill Rig Type:	Direct Push	**Partner Engineering and Science, Inc.**	
Sampling Equipment:	Macro-Core	300 Avenue of the Champions, Suite 160	
Borehole Diameter:	3	Palm Beach Gardens, FL 33418	

Depth	Sample	PID	USCS	Description	Notes
1	0'-1'	0	SP	Asphalt down 2" to light brown/gray fine soil.	
2	1'-2'	0	SP	Light brown/gray loose soil.	
3	2'-3'	0	SP	Light brown/gray loose soil.	
4	3'-4'	0	SP	Light brown/gray loose soil.	Laboratory soil sample collected from 3'-5' bls.
5	4'-5'	0	SP	Dark brown compacted soil.	
6					Groundwater at approximatley 5.5' bls
7					Laboratory groundwater sample collected from approximatley 6' bls.
8					
9					
10					
11					Boring completed as temporary 1-inch-diameter monitoring well screened from 5' to 9' bls.
12					
13					
14					
15					
16					
17					
18					
19					
20					
21					
22					
23					
24					
25					

Boring Number:	SB - 3 / TMW- 3		
Location:	North of the garage, north of the OWS	Date Started:	10/30/2023
Site Address:	13600 Icot Blvd	Date Completed:	10/30/2023
	Largo, FL	Depth to Groundwater:	6
Project Number:	23-420796.4	Field Technician:	S. Snyder
Drill Rig Type:	Direct Push	**Partner Engineering and Science, Inc.**	
Sampling Equipment:	Macro-Core	300 Avenue of the Champions, Suite 160	
Borehole Diameter:	3	Palm Beach Gardens, FL 33418	

Depth	Sample	PID	USCS	Description	Notes
1	0'-1'	0	SP	Asphalt down 2" to grey/light brown medium fine sand.	
2	1'-2'	0	SP	Brown medium fine sand.	
3	2'-3'	0	SP	Brown medium fine sand.	
4	3'-4'	0	SP	Brown medium fine sand.	Laboratory soil sample collected from 3'-5' bls.
5	4'-5'	0	SP	Brown medium fine sand.	
6					Groundwater at approximatley 6' bls
7					Laboratory groundwater sample collected from approximatley 6' bls.
8					
9					
10					
11					Boring completed as temporary 1-inch-diameter monitoring well screened from 5' to 9' bls.
12					
13					
14					
15					
16					
17					
18					
19					
20					
21					
22					
23					
24					
25					

Boring Number:	SB - 4 / TMW- 4		
Location:	Northwest portion of the facility, north of the carwash bay	Date Started:	10/30/2023
Site Address:	13600 Icot Blvd	Date Completed:	10/30/2023
	Largo, FL	Depth to Groundwater:	5
Project Number:	23-420796.4	Field Technician:	S. Snyder
Drill Rig Type:	Direct Push	**Partner Engineering and Science, Inc.**	
Sampling Equipment:	Macro-Core	300 Avenue of the Champions, Suite 160	
Borehole Diameter:	3	Palm Beach Gardens, FL 33418	

Depth	Sample	PID	USCS	Description	Notes
1	0'-1'	0	SP	Asphalt down 2" to grey medium fine sand.	
2	1'-2'	0	SP	Grey medium fine sand.	
3	2'-3'	0	SP	Tan medium fine sand.	
4	3'-4'	0	SP	Tan/white medium fine sand.	Laboratory soil sample collected from 3'-5' bls.
5	4'-5'	0	SP	White medium fine sand.	▽
6					Groundwater at approximatley 5' bls
7					Laboratory groundwater sample collected from approximatley 6' bls.
8					
9					
10					
11					Boring completed as temporary 1-inch-diameter monitoring well screened from 5' to 9' bls.
12					
13					
14					
15					
16					
17					
18					
19					
20					
21					
22					
23					
24					
25					

Boring Number:	SB - 5 / TMW- 5		
Location:	North side of the former AST and compressor bay	Date Started:	10/30/2023
Site Address:	13600 Icot Blvd	Date Completed:	10/30/2023
	Largo, FL	Depth to Groundwater:	5
Project Number:	23-420796.4	Field Technician:	S. Snyder
Drill Rig Type:	Direct Push	**Partner Engineering and Science, Inc.**	
Sampling Equipment:	Macro-Core	300 Avenue of the Champions, Suite 160	
Borehole Diameter:	3	Palm Beach Gardens, FL 33418	

Depth	Sample	PID	USCS	Description	Notes
1	0'-1'	0	SP	Asphalt down 2" to grey medium fine sand.	
2	1'-2'	0	SP	Brown medium fine sand.	
3	2'-3'	0	SP	Brown medium fine sand.	
4	3'-4'	0	SP	Dark brown medium fine sand.	Laboratory soil sample collected from 3'-5' bls.
5	4'-5'	0	SP	Light brown medium fine sand.	▽
6					Groundwater at approximatley 5' bls
7					Laboratory groundwater sample collected from approximatley 6' bls.
8					
9					
10					
11					Boring completed as temporary 1-inch-diameter monitoring well screened from 5' to 9' bls.
12					
13					
14					
15					
16					
17					
18					
19					
20					
21					
22					
23					
24					
25					

Boring Number:	SB - 6 / TMW- 6		
Location:	Northwest of the building, south of a concrete pad	Date Started:	10/30/2023
Site Address:	13600 Icot Blvd	Date Completed:	10/30/2023
	Largo, FL	Depth to Groundwater:	5
Project Number:	23-420796.4	Field Technician:	S. Snyder
Drill Rig Type:	Direct Push	**Partner Engineering and Science, Inc.**	
Sampling Equipment:	Macro-Core	300 Avenue of the Champions, Suite 160	
Borehole Diameter:	3	Palm Beach Gardens, FL 33418	

Depth	Sample	PID	USCS	Description	Notes
1	0'-1'	0	SP	Asphalt down 2" to light brown medium fine sand.	
2	1'-2'	0	SP	Light brown medium fine sand.	
3	2'-3'	0	SP	Light brown medium fine sand.	
4	3'-4'	0	SP	Light brown medium fine sand.	Laboratory soil sample collected from 3'-5' bls.
5	4'-5'	0	SP	Light brown medium fine sand.	▽
6					Groundwater at approximatley 5' bls
7					Laboratory groundwater sample collected from approximatley 6' bls.
8					
9					
10					
11					Boring completed as temporary 1-inch-diameter monitoring well screened from 5' to 9' bls.
12					
13					
14					
15					
16					
17					
18					
19					
20					
21					
22					
23					
24					
25					

Boring Number:	SB - 7 / TMW- 7		
Location:	South of the carwash bay	Date Started:	10/30/2023
Site Address:	13600 Icot Blvd	Date Completed:	10/30/2023
	Largo, FL	Depth to Groundwater:	6
Project Number:	23-420796.4	Field Technician:	S. Snyder
Drill Rig Type:	Direct Push	**Partner Engineering and Science, Inc.**	
Sampling Equipment:	Macro-Core	300 Avenue of the Champions, Suite 160	
Borehole Diameter:	3	Palm Beach Gardens, FL 33418	

Depth	Sample	PID	USCS	Description	Notes
1	0'-1'	0	SP	Asphalt down 2" to dark brown medium fine sand.	
2	1'-2'	0	SP	Dark brown medium fine sand.	
3	2'-3'	0	SP	Dark brown medium fine sand.	
4	3'-4'	0	SP	Light brown medium fine sand.	Laboratory soil sample collected from 3'-5' bls.
5	4'-5'	0	SP	Roots/dark brown medium fine sand.	
6					Groundwater at approximatley 6' bls
7					Laboratory groundwater sample collected from approximatley 6' bls.
8					
9					
10					
11					Boring completed as temporary 1-inch-diameter monitoring well screened from 5' to 9' bls.
12					
13					
14					
15					
16					
17					
18					
19					
20					
21					
22					
23					
24					
25					

Boring Number:	SB - 8 / TMW- 8		
Location:	North-central portion of the garage/shop	Date Started:	10/30/2023
Site Address:	13600 Icot Blvd	Date Completed:	10/30/2023
	Largo, FL	Depth to Groundwater:	6
Project Number:	23-420796.4	Field Technician:	S. Snyder
Drill Rig Type:	Direct Push	**Partner Engineering and Science, Inc.**	
Sampling Equipment:	Macro-Core	300 Avenue of the Champions, Suite 160	
Borehole Diameter:	3	Palm Beach Gardens, FL 33418	

Depth	Sample	PID	USCS	Description	Notes
1	0'-1'	0	SP	Concrete slab down 4" to light brown medium fine sand.	
2	1'-2'	0	SP	Light brown medium fine sand.	
3	2'-3'	0	SP	Light brown medium fine sand.	
4	3'-4'	0	SP	Light brown medium fine sand.	Laboratory soil sample collected from 3'-5' bls.
5	4'-5'	0	SP	Tan medium fine sand.	
6					Groundwater at approximatley 6' bls
7					Laboratory groundwater sample collected from approximatley 6' bls.
8					
9					
10					
11					Boring completed as temporary 1-inch-diameter monitoring well screened from 5' to 9' bls.
12					
13					
14					
15					
16					
17					
18					
19					
20					
21					
22					
23					
24					
25					

Boring Number:	SB - 9 / TMW- 9		
Location:	North-central portion of the garage/shop	Date Started:	10/30/2023
Site Address:	13600 Icot Blvd	Date Completed:	10/30/2023
	Largo, FL	Depth to Groundwater:	6
Project Number:	23-420796.4	Field Technician:	S. Snyder
Drill Rig Type:	Direct Push	**Partner Engineering and Science, Inc.**	
Sampling Equipment:	Macro-Core	300 Avenue of the Champions, Suite 160	
Borehole Diameter:	3	Palm Beach Gardens, FL 33418	

Depth	Sample	PID	USCS	Description	Notes
1	0'-1'	0	SP	Concrete slab down 4" to white medium fine sand.	
2	1'-2'	0	SP	Brown medium fine sand.	
3	2'-3'	0	SP	Brown medium fine sand.	
4	3'-4'	0	SP	Brown medium fine sand.	Laboratory soil sample collected from 3'-5' bls.
5	4'-5'	0	SP	Grey compacted fine sand.	
6					Groundwater at approximatley 6' bls
7					Laboratory groundwater sample collected from approximatley 6' bls.
8					
9					
10					
11					Boring completed as temporary 1-inch-diameter monitoring well screened from 5' to 9' bls.
12					
13					
14					
15					
16					
17					
18					
19					
20					
21					
22					
23					
24					
25					

Boring Number:	SB - 10 / TMW- 10		
Location:	North-central portion of the garage/shop	Date Started:	10/30/2023
Site Address:	13600 Icot Blvd	Date Completed:	10/30/2023
	Largo, FL	Depth to Groundwater:	6
Project Number:	23-420796.4	Field Technician:	S. Snyder
Drill Rig Type:	Direct Push	**Partner Engineering and Science, Inc.**	
Sampling Equipment:	Macro-Core	300 Avenue of the Champions, Suite 160	
Borehole Diameter:	3	Palm Beach Gardens, FL 33418	

Depth	Sample	PID	USCS	Description	Notes
1	0'-1'	0	SP	Concrete slab down 4" to light brown/gray medium fine sand.	
2	1'-2'	0	SP	Light brown/gray medium fine sand.	
3	2'-3'	0	SP	Light brown/gray medium fine sand.	
4	3'-4'	0	SP	Light brown/gray medium fine sand.	Laboratory soil sample collected from 3'-5' bls.
5	4'-5'	0	SP	Light gray/white medium fine sand.	
6					Groundwater at approximatley 6' bls
7					Laboratory groundwater sample collected from approximatley 6' bls.
8					
9					
10					
11					Boring completed as temporary 1-inch-diameter monitoring well screened from 5' to 9' bls.
12					
13					
14					
15					
16					
17					
18					
19					
20					
21					
22					
23					
24					
25					

Boring Number:	SB - 11 / TMW- 11		
Location:	Northeast portion of the garage/shop	Date Started:	10/30/2023
Site Address:	13600 Icot Blvd	Date Completed:	10/30/2023
	Largo, FL	Depth to Groundwater:	6
Project Number:	23-420796.4	Field Technician:	S. Snyder
Drill Rig Type:	Direct Push	**Partner Engineering and Science, Inc.**	
Sampling Equipment:	Macro-Core	300 Avenue of the Champions, Suite 160	
Borehole Diameter:	3	Palm Beach Gardens, FL 33418	

Depth	Sample	PID	USCS	Description	Notes
1	0'-1'	0	SP	Concrete slab down 4" to gray loose sand.	
2	1'-2'	0	SP	Gray medium fine sand.	
3	2'-3'	0	SP	Gray medium fine sand.	
4	3'-4'	0	SP	Gray medium fine sand.	Laboratory soil sample collected from 3'-5' bls.
5	4'-5'	0	SP	Dark brown medium fine sand.	
6					Groundwater at approximatley 6' bls
7					Laboratory groundwater sample collected from approximatley 6' bls.
8					
9					
10					
11					Boring completed as temporary 1-inch-diameter monitoring well screened from 5' to 9' bls.
12					
13					
14					
15					
16					
17					
18					
19					
20					
21					
22					
23					
24					
25					

Boring Number:	SB - 12 / TMW- 12		
Location:	Southwest corner of the garage/shop	Date Started:	10/31/2023
Site Address:	13600 Icot Blvd	Date Completed:	10/31/2023
	Largo, FL	Depth to Groundwater:	6
Project Number:	23-420796.4	Field Technician:	S. Snyder
Drill Rig Type:	Direct Push	**Partner Engineering and Science, Inc.**	
Sampling Equipment:	Macro-Core	300 Avenue of the Champions, Suite 160	
Borehole Diameter:	3	Palm Beach Gardens, FL 33418	

Depth	Sample	PID	USCS	Description	Notes
1	0'-1'	0	SP	Concrete slab down 4" to light brown loose sand.	
2	1'-2'	0	SP	Light brown medium fine sand.	
3	2'-3'	0	SP	Light brown medium fine sand.	
4	3'-4'	0	SP	Light brown medium fine sand.	Laboratory soil sample collected from 3'-5' bls.
5	4'-5'	0	SP	Light/dark brown medium fine sand mix.	
6					Groundwater at approximatley 6' bls
7					Laboratory groundwater sample collected from approximatley 6' bls.
8					
9					
10					
11					Boring completed as temporary 1-inch-diameter monitoring well screened from 5' to 9' bls.
12					
13					
14					
15					
16					
17					
18					
19					
20					
21					
22					
23					
24					
25					

Boring Number:	SB - 13 / TMW- 13		
Location:	Southwestern corner of the garage/shop	Date Started:	10/31/2023
Site Address:	13600 Icot Blvd	Date Completed:	10/31/2023
	Largo, FL	Depth to Groundwater:	6
Project Number:	23-420796.4	Field Technician:	S. Snyder
Drill Rig Type:	Direct Push	**Partner Engineering and Science, Inc.**	
Sampling Equipment:	Macro-Core	300 Avenue of the Champions, Suite 160	
Borehole Diameter:	3	Palm Beach Gardens, FL 33418	

Depth	Sample	PID	USCS	Description	Notes
1	0'-1'	0	SP	Concrete slab down 4" to white medium fine sand.	
2	1'-2'	0	SP	Dark brown medium fine sand.	
3	2'-3'	0	SP	Brown medium fine sand.	
4	3'-4'	0	SP	Brown medium fine sand.	Laboratory soil sample collected from 3'-5' bls.
5	4'-5'	0	SP	Tan medium fine sand.	
6					Groundwater at approximatley 6' bls
7					Laboratory groundwater sample collected from approximatley 6' bls.
8					
9					
10					
11					Boring completed as temporary 1-inch-diameter monitoring well screened from 5' to 9' bls.
12					
13					
14					
15					
16					
17					
18					
19					
20					
21					
22					
23					
24					
25					

Boring Number:	SB - 14 / TMW- 14		
Location:	South-central portion of the garage/shop	Date Started:	10/31/2023
Site Address:	13600 Icot Blvd	Date Completed:	10/31/2023
	Largo, FL	Depth to Groundwater:	6
Project Number:	23-420796.4	Field Technician:	S. Snyder
Drill Rig Type:	Direct Push	**Partner Engineering and Science, Inc.**	
Sampling Equipment:	Macro-Core	300 Avenue of the Champions, Suite 160	
Borehole Diameter:	3	Palm Beach Gardens, FL 33418	

Depth	Sample	PID	USCS	Description	Notes
1	0'-1'	0	SP	Concrete slab down 4" to light/dark brown medium fine soil mix.	
2	1'-2'	0	SP	Light/dark brown medium fine soil.	
3	2'-3'	0	SP	Light/dark brown medium fine soil.	
4	3'-4'	0	SP	Light/dark brown medium fine soil.	Laboratory soil sample collected from 3'-5' bls.
5	4'-5'	0	SP	Light/dark brown medium fine soil.	
6					Groundwater at approximatley 6' bls
7					Laboratory groundwater sample collected from approximatley 6' bls.
8					
9					
10					
11					Boring completed as temporary 1-inch-diameter monitoring well screened from 5' to 9' bls.
12					
13					
14					
15					
16					
17					
18					
19					
20					
21					
22					
23					
24					
25					

Boring Number:	SB - 15 / TMW- 15		
Location:	Southeast corner of garage/shop	Date Started:	10/31/2023
Site Address:	13600 Icot Blvd	Date Completed:	10/31/2023
	Largo, FL	Depth to Groundwater:	5.5
Project Number:	23-420796.4	Field Technician:	S. Snyder
Drill Rig Type:	Direct Push	**Partner Engineering and Science, Inc.**	
Sampling Equipment:	Macro-Core	300 Avenue of the Champions, Suite 160	
Borehole Diameter:	3	Palm Beach Gardens, FL 33418	

Depth	Sample	PID	USCS	Description	Notes
1	0'-1'	0	SP	Concrete slab down 4" to white medium fine sand	
2	1'-2'	0	SP	Dark brown medium fine sand.	
3	2'-3'	0	SP	Dark brown medium fine sand.	
4	3'-4'	0	SP	Dark brown medium fine sand.	Laboratory soil sample collected from 3'-5' bls.
5	4'-5'	0	SP	Tan medium fine sand.	
6					Groundwater at approximatley 5.5' bls
7					Laboratory groundwater sample collected from approximatley 6' bls.
8					
9					
10					
11					Boring completed as temporary 1-inch-diameter monitoring well screened from 5' to 9' bls.
12					
13					
14					
15					
16					
17					
18					
19					
20					
21					
22					
23					
24					
25					

Boring Number:	SB - 16 / TMW- 16		
Location:	Inside of the former AST and compressor bay	Date Started:	10/30/2023
Site Address:	13600 Icot Blvd	Date Completed:	10/30/2023
	Largo, FL	Depth to Groundwater:	6
Project Number:	23-420796.4	Field Technician:	S. Snyder
Drill Rig Type:	Direct Push	**Partner Engineering and Science, Inc.**	
Sampling Equipment:	Macro-Core	300 Avenue of the Champions, Suite 160	
Borehole Diameter:	3	Palm Beach Gardens, FL 33418	

Depth	Sample	PID	USCS	Description	Notes
1	0'-1'	0	SP	Concrete slab down 4" to light brown medium fine sand	
2	1'-2'	0	SP	Light brown medium fine sand.	
3	2'-3'	0	SP	Light brown medium fine sand.	
4	3'-4'	0	SP	Light brown medium fine sand.	Laboratory soil sample collected from 3'-5' bls.
5	4'-5'	0	SP	White medium fine sand.	
6					Groundwater at approximatley 5.5' bls ▽
7					Laboratory groundwater sample collected from approximatley 6' bls.
8					
9					
10					
11					Boring completed as temporary 1-inch-diameter monitoring well screened from 5' to 9' bls.
12					
13					
14					
15					
16					
17					
18					
19					
20					
21					
22					
23					
24					
25					

APPENDIX B: LABORATORY ANALYTICAL REPORTS

eurofins | Environment Testing

ANALYTICAL REPORT

PREPARED FOR

Attn: Steven A Snyder
Partner Engineering and Science, Inc
300 Avenue of the Champions
Suite 160
Palm Beach Gardens, Florida 33418

Generated 11/3/2023 12:25:04 PM

JOB DESCRIPTION

11360 Icot Boulevard, Largo

JOB NUMBER

660-132613-1

Eurofins Tampa
6712 Benjamin Road
Suite 100
Tampa FL 33634

See page two for job notes and contact information.

my EOL

Eurofins Tampa

Job Notes

This report may not be reproduced except in full, and with written approval from the laboratory. The results relate only to the samples tested. For questions please contact the Project Manager at the e-mail address or telephone number listed on this page.

The test results in this report relate only to the samples as received by the laboratory and will meet all requirements of the methodology, with any exceptions noted. This report shall not be reproduced except in full, without the express written approval of the laboratory. All questions should be directed to the Eurofins Environment Testing Southeast, LLC Project Manager.

Authorization

Generated
11/3/2023 12:25:04 PM

Authorized for release by
Amy Weinberg, Project Manager II
amy.weinberg@et.eurofinsus.com
Designee for
Matt Jones, Project Manager I
Matthew.Jones@et.eurofinsus.com
(850)284-4486

Table of Contents

Cover Page 1
Table of Contents 3
Sample Summary 4
Case Narrative 5
Definitions/Glossary 6
Detection Summary 7
Client Sample Results 9
QC Sample Results 45
QC Association Summary 56
Lab Chronicle 59
Method Summary 63
Certification Summary 64
Chain of Custody 65
Receipt Checklists 67

Sample Summary

Client: Partner Engineering and Science, Inc
Project/Site: 11360 Icot Boulevard, Largo

Job ID: 660-132613-1

Lab Sample ID	Client Sample ID	Matrix	Collected	Received
660-132613-1	TMW-1	Water	10/30/23 09:15	10/31/23 12:11
660-132613-2	TMW-2	Water	10/30/23 10:15	10/31/23 12:11
660-132613-3	TMW-3	Water	10/30/23 11:15	10/31/23 12:11
660-132613-4	TMW-4	Water	10/30/23 12:42	10/31/23 12:11
660-132613-5	TMW-5	Water	10/30/23 13:15	10/31/23 12:11
660-132613-6	TMW-6	Water	10/30/23 14:40	10/31/23 12:11
660-132613-7	TMW-7	Water	10/30/23 14:34	10/31/23 12:11
660-132613-8	TMW-8	Water	10/30/23 09:35	10/31/23 12:11
660-132613-9	TMW-9	Water	10/30/23 10:10	10/31/23 12:11
660-132613-10	TMW-10	Water	10/30/23 11:15	10/31/23 12:11
660-132613-11	TMW-11	Water	10/30/23 11:50	10/31/23 12:11
660-132613-12	TMW-12	Water	10/31/23 08:55	10/31/23 12:11
660-132613-13	TMW-13	Water	10/31/23 09:45	10/31/23 12:11
660-132613-14	TMW-14	Water	10/31/23 10:25	10/31/23 12:11
660-132613-15	TMW-15	Water	10/31/23 11:15	10/31/23 12:11
660-132613-16	TMW-16	Water	10/30/23 15:15	10/31/23 12:11

Job ID: 660-132613-1

Laboratory: Eurofins Tampa

Narrative

Job Narrative
660-132613-1

Analytical test results meet all requirements of the associated regulatory program listed on the Accreditation/Certification Summary Page unless otherwise noted under the individual analysis. Data qualifiers are applied to indicate exceptions. Noncompliant quality control (QC) is further explained in narrative comments.

Matrix QC may not be reported if insufficient sample or site-specific QC samples were not submitted. In these situations, to demonstrate precision and accuracy at a batch level, a LCS/LCSD may be performed, unless otherwise specified in the method.
Surrogate and/or isotope dilution analyte recoveries (if applicable) which are outside of the QC window are confirmed unless attributed to a dilution or otherwise noted in the narrative.

Regulated compliance samples (e.g. SDWA, NPDES) must comply with the associated agency requirements/permits.

Receipt
The samples were received on 10/31/2023 12:11 PM. Unless otherwise noted below, the samples arrived in good condition, and, where required, properly preserved and on ice. The temperature of the cooler at receipt time was 3.4°C

GC/MS VOA
No additional analytical or quality issues were noted, other than those described above or in the Definitions/ Glossary page.

GC/MS Semi VOA
No additional analytical or quality issues were noted, other than those described above or in the Definitions/ Glossary page.

GC Semi VOA
No additional analytical or quality issues were noted, other than those described above or in the Definitions/ Glossary page.

Qualifiers

GC/MS VOA

Qualifier	Qualifier Description
U	Indicates that the compound was analyzed for but not detected.

GC/MS Semi VOA

Qualifier	Qualifier Description
I	The reported value is between the laboratory method detection limit and the laboratory practical quantitation limit.
U	Indicates that the compound was analyzed for but not detected.

GC Semi VOA

Qualifier	Qualifier Description
I	The reported value is between the laboratory method detection limit and the laboratory practical quantitation limit.
U	Indicates that the compound was analyzed for but not detected.

Glossary

Abbreviation	These commonly used abbreviations may or may not be present in this report.
¤	Listed under the "D" column to designate that the result is reported on a dry weight basis
%R	Percent Recovery
CFL	Contains Free Liquid
CFU	Colony Forming Unit
CNF	Contains No Free Liquid
DER	Duplicate Error Ratio (normalized absolute difference)
Dil Fac	Dilution Factor
DL	Detection Limit (DoD/DOE)
DL, RA, RE, IN	Indicates a Dilution, Re-analysis, Re-extraction, or additional Initial metals/anion analysis of the sample
DLC	Decision Level Concentration (Radiochemistry)
EDL	Estimated Detection Limit (Dioxin)
LOD	Limit of Detection (DoD/DOE)
LOQ	Limit of Quantitation (DoD/DOE)
MCL	EPA recommended "Maximum Contaminant Level"
MDA	Minimum Detectable Activity (Radiochemistry)
MDC	Minimum Detectable Concentration (Radiochemistry)
MDL	Method Detection Limit
ML	Minimum Level (Dioxin)
MPN	Most Probable Number
MQL	Method Quantitation Limit
NC	Not Calculated
ND	Not Detected at the reporting limit (or MDL or EDL if shown)
NEG	Negative / Absent
POS	Positive / Present
PQL	Practical Quantitation Limit
PRES	Presumptive
QC	Quality Control
RER	Relative Error Ratio (Radiochemistry)
RL	Reporting Limit or Requested Limit (Radiochemistry)
RPD	Relative Percent Difference, a measure of the relative difference between two points
TEF	Toxicity Equivalent Factor (Dioxin)
TEQ	Toxicity Equivalent Quotient (Dioxin)
TNTC	Too Numerous To Count

Detection Summary

Client: Partner Engineering and Science, Inc
Project/Site: 11360 Icot Boulevard, Largo

Job ID: 660-132613-1

Client Sample ID: TMW-1 — Lab Sample ID: 660-132613-1

No Detections.

Client Sample ID: TMW-2 — Lab Sample ID: 660-132613-2

No Detections.

Client Sample ID: TMW-3 — Lab Sample ID: 660-132613-3

Analyte	Result	Qualifier	PQL	MDL	Unit	Dil Fac	D	Method	Prep Type
Acenaphthene	0.11	I	0.18	0.028	ug/L	1		8270E SIM	Total/NA

Client Sample ID: TMW-4 — Lab Sample ID: 660-132613-4

No Detections.

Client Sample ID: TMW-5 — Lab Sample ID: 660-132613-5

No Detections.

Client Sample ID: TMW-6 — Lab Sample ID: 660-132613-6

Analyte	Result	Qualifier	PQL	MDL	Unit	Dil Fac	D	Method	Prep Type
Total Petroleum Hydrocarbons (C8-C40)	430	I	1000	340	ug/L	1		FL-PRO	Total/NA

Client Sample ID: TMW-7 — Lab Sample ID: 660-132613-7

Analyte	Result	Qualifier	PQL	MDL	Unit	Dil Fac	D	Method	Prep Type
Total Petroleum Hydrocarbons (C8-C40)	430	I	1000	340	ug/L	1		FL-PRO	Total/NA

Client Sample ID: TMW-8 — Lab Sample ID: 660-132613-8

No Detections.

Client Sample ID: TMW-9 — Lab Sample ID: 660-132613-9

Analyte	Result	Qualifier	PQL	MDL	Unit	Dil Fac	D	Method	Prep Type
Total Petroleum Hydrocarbons (C8-C40)	450	I	1000	340	ug/L	1		FL-PRO	Total/NA

Client Sample ID: TMW-10 — Lab Sample ID: 660-132613-10

No Detections.

Client Sample ID: TMW-11 — Lab Sample ID: 660-132613-11

No Detections.

Client Sample ID: TMW-12 — Lab Sample ID: 660-132613-12

No Detections.

Client Sample ID: TMW-13 — Lab Sample ID: 660-132613-13

No Detections.

Client Sample ID: TMW-14 — Lab Sample ID: 660-132613-14

Analyte	Result	Qualifier	PQL	MDL	Unit	Dil Fac	D	Method	Prep Type
Total Petroleum Hydrocarbons (C8-C40)	430	I	1000	340	ug/L	1		FL-PRO	Total/NA

This Detection Summary does not include radiochemical test results.

Detection Summary

Client: Partner Engineering and Science, Inc
Project/Site: 11360 Icot Boulevard, Largo

Job ID: 660-132613-1

Client Sample ID: TMW-15 — Lab Sample ID: 660-132613-15

Analyte	Result	Qualifier	PQL	MDL	Unit	Dil Fac	D	Method	Prep Type
Total Petroleum Hydrocarbons (C8-C40)	480	I	1000	340	ug/L	1		FL-PRO	Total/NA

Client Sample ID: TMW-16 — Lab Sample ID: 660-132613-16

No Detections.

This Detection Summary does not include radiochemical test results.

Client Sample Results

Client: Partner Engineering and Science, Inc
Project/Site: 11360 Icot Boulevard, Largo

Job ID: 660-132613-1

Client Sample ID: TMW-1

Date Collected: 10/30/23 09:15
Date Received: 10/31/23 12:11

Lab Sample ID: 660-132613-1

Matrix: Water

Method: SW846 8260D - Volatile Organic Compounds by GC/MS

Analyte	Result	Qualifier	PQL	MDL	Unit	D	Prepared	Analyzed	Dil Fac
1,1,1,2-Tetrachloroethane	0.61	U	1.0	0.61	ug/L			11/01/23 15:02	1
1,1,1-Trichloroethane	0.80	U	1.0	0.80	ug/L			11/01/23 15:02	1
1,1,2,2-Tetrachloroethane	0.54	U	1.0	0.54	ug/L			11/01/23 15:02	1
1,1,2-Trichloroethane	0.76	U	2.0	0.76	ug/L			11/01/23 15:02	1
1,1-Dichloroethane	0.62	U	1.0	0.62	ug/L			11/01/23 15:02	1
1,1-Dichloroethene	0.94	U	1.0	0.94	ug/L			11/01/23 15:02	1
1,1-Dichloropropene	0.74	U	1.0	0.74	ug/L			11/01/23 15:02	1
1,2,3-Trichlorobenzene	0.86	U	2.0	0.86	ug/L			11/01/23 15:02	1
1,2,3-Trichloropropane	0.64	U	2.0	0.64	ug/L			11/01/23 15:02	1
1,2,4-Trichlorobenzene	0.70	U	2.0	0.70	ug/L			11/01/23 15:02	1
1,2,4-Trimethylbenzene	0.69	U	2.0	0.69	ug/L			11/01/23 15:02	1
1,2-Dibromo-3-Chloropropane	0.96	U	10	0.96	ug/L			11/01/23 15:02	1
1,2-Dichlorobenzene	0.73	U	1.0	0.73	ug/L			11/01/23 15:02	1
1,2-Dichloroethane	0.63	U	1.0	0.63	ug/L			11/01/23 15:02	1
1,2-Dichloropropane	0.80	U	1.0	0.80	ug/L			11/01/23 15:02	1
1,3,5-Trimethylbenzene	0.58	U	2.0	0.58	ug/L			11/01/23 15:02	1
1,3-Dichlorobenzene	0.77	U	1.0	0.77	ug/L			11/01/23 15:02	1
1,3-Dichloropropane	0.60	U	1.0	0.60	ug/L			11/01/23 15:02	1
1,4-Dichlorobenzene	0.76	U	1.0	0.76	ug/L			11/01/23 15:02	1
2,2-Dichloropropane	0.66	U	5.0	0.66	ug/L			11/01/23 15:02	1
2-Butanone (MEK)	4.5	U	10	4.5	ug/L			11/01/23 15:02	1
2-Chlorotoluene	0.68	U	1.0	0.68	ug/L			11/01/23 15:02	1
2-Hexanone	2.5	U	20	2.5	ug/L			11/01/23 15:02	1
4-Chlorotoluene	0.65	U	2.0	0.65	ug/L			11/01/23 15:02	1
4-Isopropyltoluene	0.80	U	2.0	0.80	ug/L			11/01/23 15:02	1
4-Methyl-2-pentanone (MIBK)	5.0	U	20	5.0	ug/L			11/01/23 15:02	1
Acetone	25	U	50	25	ug/L			11/01/23 15:02	1
Benzene	0.71	U	1.0	0.71	ug/L			11/01/23 15:02	1
Bromobenzene	0.77	U	1.0	0.77	ug/L			11/01/23 15:02	1
Bromoform	0.75	U	1.0	0.75	ug/L			11/01/23 15:02	1
Bromomethane	0.95	U	2.0	0.95	ug/L			11/01/23 15:02	1
Carbon disulfide	2.5	U	5.0	2.5	ug/L			11/01/23 15:02	1
Carbon tetrachloride	0.94	U	1.0	0.94	ug/L			11/01/23 15:02	1
Chlorobenzene	0.72	U	1.0	0.72	ug/L			11/01/23 15:02	1
Chlorobromomethane	0.94	U	2.0	0.94	ug/L			11/01/23 15:02	1
Chlorodibromomethane	0.50	U	1.0	0.50	ug/L			11/01/23 15:02	1
Chloroethane	0.98	U	2.0	0.98	ug/L			11/01/23 15:02	1
Chloroform	0.80	U	5.0	0.80	ug/L			11/01/23 15:02	1
cis-1,2-Dichloroethene	0.53	U	1.0	0.53	ug/L			11/01/23 15:02	1
cis-1,3-Dichloropropene	0.59	U	1.0	0.59	ug/L			11/01/23 15:02	1
Dibromomethane	0.84	U	1.0	0.84	ug/L			11/01/23 15:02	1
Dichlorobromomethane	0.52	U	1.0	0.52	ug/L			11/01/23 15:02	1
Dichlorodifluoromethane	0.74	U	1.0	0.74	ug/L			11/01/23 15:02	1
Ethylbenzene	0.69	U	1.0	0.69	ug/L			11/01/23 15:02	1
Ethylene Dibromide	0.78	U	12	0.78	ug/L			11/01/23 15:02	1
Hexachlorobutadiene	0.70	U	1.0	0.70	ug/L			11/01/23 15:02	1
Isopropylbenzene	0.67	U	2.0	0.67	ug/L			11/01/23 15:02	1
Methyl tert-butyl ether	0.60	U	2.0	0.60	ug/L			11/01/23 15:02	1
Methylene Chloride	5.0	U	10	5.0	ug/L			11/01/23 15:02	1

Client Sample ID: TMW-1

Date Collected: 10/30/23 09:15
Date Received: 10/31/23 12:11

Lab Sample ID: 660-132613-1

Matrix: Water

Method: SW846 8260D - Volatile Organic Compounds by GC/MS (Continued)

Analyte	Result	Qualifier	PQL	MDL	Unit	D	Prepared	Analyzed	Dil Fac
m-Xylene & p-Xylene	1.3	U	2.0	1.3	ug/L			11/01/23 15:02	1
Naphthalene	0.82	U	2.0	0.82	ug/L			11/01/23 15:02	1
n-Butylbenzene	0.70	U	1.0	0.70	ug/L			11/01/23 15:02	1
N-Propylbenzene	0.50	U	1.0	0.50	ug/L			11/01/23 15:02	1
o-Xylene	0.53	U	1.0	0.53	ug/L			11/01/23 15:02	1
sec-Butylbenzene	0.74	U	2.0	0.74	ug/L			11/01/23 15:02	1
Styrene	0.61	U	1.0	0.61	ug/L			11/01/23 15:02	1
tert-Butylbenzene	0.64	U	2.0	0.64	ug/L			11/01/23 15:02	1
Tetrachloroethene	0.76	U	1.0	0.76	ug/L			11/01/23 15:02	1
Toluene	0.72	U	1.0	0.72	ug/L			11/01/23 15:02	1
trans-1,2-Dichloroethene	0.73	U	1.0	0.73	ug/L			11/01/23 15:02	1
trans-1,3-Dichloropropene	0.73	U	1.0	0.73	ug/L			11/01/23 15:02	1
Trichloroethene	0.89	U	1.0	0.89	ug/L			11/01/23 15:02	1
Trichlorofluoromethane	0.94	U	1.0	0.94	ug/L			11/01/23 15:02	1
Vinyl chloride	0.71	U	1.0	0.71	ug/L			11/01/23 15:02	1
Xylenes, Total	1.3	U	2.0	1.3	ug/L			11/01/23 15:02	1

Surrogate	*%Recovery*	*Qualifier*	*Limits*	*Prepared*	*Analyzed*	*Dil Fac*
Toluene-d8 (Surr)	*101*		*40 - 146*		*11/01/23 15:02*	*1*
4-Bromofluorobenzene (Surr)	*97*		*41 - 142*		*11/01/23 15:02*	*1*
Dibromofluoromethane (Surr)	*103*		*53 - 146*		*11/01/23 15:02*	*1*

Method: SW846 8270E SIM - Semivolatile Organic Compounds (GC/MS SIM)

Analyte	Result	Qualifier	PQL	MDL	Unit	D	Prepared	Analyzed	Dil Fac
1-Methylnaphthalene	0.032	U	0.18	0.032	ug/L		11/01/23 07:59	11/03/23 02:25	1
2-Methylnaphthalene	0.039	U	0.18	0.039	ug/L		11/01/23 07:59	11/03/23 02:25	1
Acenaphthene	0.028	U	0.18	0.028	ug/L		11/01/23 07:59	11/03/23 02:25	1
Acenaphthylene	0.032	U	0.18	0.032	ug/L		11/01/23 07:59	11/03/23 02:25	1
Anthracene	0.050	U	0.18	0.050	ug/L		11/01/23 07:59	11/03/23 02:25	1
Benzo[a]anthracene	0.041	U	0.18	0.041	ug/L		11/01/23 07:59	11/03/23 02:25	1
Benzo[a]pyrene	0.057	U	0.18	0.057	ug/L		11/01/23 07:59	11/03/23 02:25	1
Benzo[b]fluoranthene	0.040	U	0.10	0.040	ug/L		11/01/23 07:59	11/03/23 02:25	1
Benzo[g,h,i]perylene	0.066	U	0.18	0.066	ug/L		11/01/23 07:59	11/03/23 02:25	1
Benzo[k]fluoranthene	0.046	U	0.18	0.046	ug/L		11/01/23 07:59	11/03/23 02:25	1
Chrysene	0.041	U	0.18	0.041	ug/L		11/01/23 07:59	11/03/23 02:25	1
Dibenz(a,h)anthracene	0.053	U	0.18	0.053	ug/L		11/01/23 07:59	11/03/23 02:25	1
Fluoranthene	0.039	U	0.18	0.039	ug/L		11/01/23 07:59	11/03/23 02:25	1
Fluorene	0.041	U	0.18	0.041	ug/L		11/01/23 07:59	11/03/23 02:25	1
Indeno[1,2,3-cd]pyrene	0.055	U	0.18	0.055	ug/L		11/01/23 07:59	11/03/23 02:25	1
Naphthalene	0.027	U	0.18	0.027	ug/L		11/01/23 07:59	11/03/23 02:25	1
Phenanthrene	0.035	U	0.18	0.035	ug/L		11/01/23 07:59	11/03/23 02:25	1
Pyrene	0.052	U	0.18	0.052	ug/L		11/01/23 07:59	11/03/23 02:25	1

Surrogate	*%Recovery*	*Qualifier*	*Limits*	*Prepared*	*Analyzed*	*Dil Fac*
2-methylnaphthalene-d10	*84*		*42 - 157*	*11/01/23 07:59*	*11/03/23 02:25*	*1*
Fluoranthene-d10 (Surr)	*93*		*37 - 152*	*11/01/23 07:59*	*11/03/23 02:25*	*1*

Method: FL-DEP FL-PRO - Florida - Petroleum Range Organics (GC)

Analyte	Result	Qualifier	PQL	MDL	Unit	D	Prepared	Analyzed	Dil Fac
Total Petroleum Hydrocarbons (C8-C40)	340	U	1000	340	ug/L		11/01/23 07:31	11/01/23 13:26	1

Client Sample Results

Client: Partner Engineering and Science, Inc
Project/Site: 11360 Icot Boulevard, Largo

Job ID: 660-132613-1

Client Sample ID: TMW-1

Lab Sample ID: 660-132613-1
Matrix: Water

Date Collected: 10/30/23 09:15
Date Received: 10/31/23 12:11

Surrogate	*%Recovery*	*Qualifier*	*Limits*	*Prepared*	*Analyzed*	*Dil Fac*
o- terphenyl (Surr)	*69*		*66 - 139*	*11/01/23 07:31*	*11/01/23 13:26*	*1*
C35 (Surr)	*65*		*40 - 129*	*11/01/23 07:31*	*11/01/23 13:26*	*1*

Client Sample ID: TMW-2

Lab Sample ID: 660-132613-2
Matrix: Water

Date Collected: 10/30/23 10:15
Date Received: 10/31/23 12:11

Method: SW846 8260D - Volatile Organic Compounds by GC/MS

Analyte	Result	Qualifier	PQL	MDL	Unit	D	Prepared	Analyzed	Dil Fac
1,1,1,2-Tetrachloroethane	0.61	U	1.0	0.61	ug/L			11/01/23 15:20	1
1,1,1-Trichloroethane	0.80	U	1.0	0.80	ug/L			11/01/23 15:20	1
1,1,2,2-Tetrachloroethane	0.54	U	1.0	0.54	ug/L			11/01/23 15:20	1
1,1,2-Trichloroethane	0.76	U	2.0	0.76	ug/L			11/01/23 15:20	1
1,1-Dichloroethane	0.62	U	1.0	0.62	ug/L			11/01/23 15:20	1
1,1-Dichloroethene	0.94	U	1.0	0.94	ug/L			11/01/23 15:20	1
1,1-Dichloropropene	0.74	U	1.0	0.74	ug/L			11/01/23 15:20	1
1,2,3-Trichlorobenzene	0.86	U	2.0	0.86	ug/L			11/01/23 15:20	1
1,2,3-Trichloropropane	0.64	U	2.0	0.64	ug/L			11/01/23 15:20	1
1,2,4-Trichlorobenzene	0.70	U	2.0	0.70	ug/L			11/01/23 15:20	1
1,2,4-Trimethylbenzene	0.69	U	2.0	0.69	ug/L			11/01/23 15:20	1
1,2-Dibromo-3-Chloropropane	0.96	U	10	0.96	ug/L			11/01/23 15:20	1
1,2-Dichlorobenzene	0.73	U	1.0	0.73	ug/L			11/01/23 15:20	1
1,2-Dichloroethane	0.63	U	1.0	0.63	ug/L			11/01/23 15:20	1
1,2-Dichloropropane	0.80	U	1.0	0.80	ug/L			11/01/23 15:20	1
1,3,5-Trimethylbenzene	0.58	U	2.0	0.58	ug/L			11/01/23 15:20	1
1,3-Dichlorobenzene	0.77	U	1.0	0.77	ug/L			11/01/23 15:20	1
1,3-Dichloropropane	0.60	U	1.0	0.60	ug/L			11/01/23 15:20	1
1,4-Dichlorobenzene	0.76	U	1.0	0.76	ug/L			11/01/23 15:20	1
2,2-Dichloropropane	0.66	U	5.0	0.66	ug/L			11/01/23 15:20	1
2-Butanone (MEK)	4.5	U	10	4.5	ug/L			11/01/23 15:20	1
2-Chlorotoluene	0.68	U	1.0	0.68	ug/L			11/01/23 15:20	1
2-Hexanone	2.5	U	20	2.5	ug/L			11/01/23 15:20	1
4-Chlorotoluene	0.65	U	2.0	0.65	ug/L			11/01/23 15:20	1
4-Isopropyltoluene	0.80	U	2.0	0.80	ug/L			11/01/23 15:20	1
4-Methyl-2-pentanone (MIBK)	5.0	U	20	5.0	ug/L			11/01/23 15:20	1
Acetone	25	U	50	25	ug/L			11/01/23 15:20	1
Benzene	0.71	U	1.0	0.71	ug/L			11/01/23 15:20	1
Bromobenzene	0.77	U	1.0	0.77	ug/L			11/01/23 15:20	1
Bromoform	0.75	U	1.0	0.75	ug/L			11/01/23 15:20	1
Bromomethane	0.95	U	2.0	0.95	ug/L			11/01/23 15:20	1
Carbon disulfide	2.5	U	5.0	2.5	ug/L			11/01/23 15:20	1
Carbon tetrachloride	0.94	U	1.0	0.94	ug/L			11/01/23 15:20	1
Chlorobenzene	0.72	U	1.0	0.72	ug/L			11/01/23 15:20	1
Chlorobromomethane	0.94	U	2.0	0.94	ug/L			11/01/23 15:20	1
Chlorodibromomethane	0.50	U	1.0	0.50	ug/L			11/01/23 15:20	1
Chloroethane	0.98	U	2.0	0.98	ug/L			11/01/23 15:20	1
Chloroform	0.80	U	5.0	0.80	ug/L			11/01/23 15:20	1
cis-1,2-Dichloroethene	0.53	U	1.0	0.53	ug/L			11/01/23 15:20	1
cis-1,3-Dichloropropene	0.59	U	1.0	0.59	ug/L			11/01/23 15:20	1
Dibromomethane	0.84	U	1.0	0.84	ug/L			11/01/23 15:20	1

Client Sample ID: TMW-2

Date Collected: 10/30/23 10:15
Date Received: 10/31/23 12:11

Lab Sample ID: 660-132613-2

Matrix: Water

Method: SW846 8260D - Volatile Organic Compounds by GC/MS (Continued)

Analyte	Result	Qualifier	PQL	MDL	Unit	D	Prepared	Analyzed	Dil Fac
Dichlorobromomethane	0.52	U	1.0	0.52	ug/L			11/01/23 15:20	1
Dichlorodifluoromethane	0.74	U	1.0	0.74	ug/L			11/01/23 15:20	1
Ethylbenzene	0.69	U	1.0	0.69	ug/L			11/01/23 15:20	1
Ethylene Dibromide	0.78	U	12	0.78	ug/L			11/01/23 15:20	1
Hexachlorobutadiene	0.70	U	1.0	0.70	ug/L			11/01/23 15:20	1
Isopropylbenzene	0.67	U	2.0	0.67	ug/L			11/01/23 15:20	1
Methyl tert-butyl ether	0.60	U	2.0	0.60	ug/L			11/01/23 15:20	1
Methylene Chloride	5.0	U	10	5.0	ug/L			11/01/23 15:20	1
m-Xylene & p-Xylene	1.3	U	2.0	1.3	ug/L			11/01/23 15:20	1
Naphthalene	0.82	U	2.0	0.82	ug/L			11/01/23 15:20	1
n-Butylbenzene	0.70	U	1.0	0.70	ug/L			11/01/23 15:20	1
N-Propylbenzene	0.50	U	1.0	0.50	ug/L			11/01/23 15:20	1
o-Xylene	0.53	U	1.0	0.53	ug/L			11/01/23 15:20	1
sec-Butylbenzene	0.74	U	2.0	0.74	ug/L			11/01/23 15:20	1
Styrene	0.61	U	1.0	0.61	ug/L			11/01/23 15:20	1
tert-Butylbenzene	0.64	U	2.0	0.64	ug/L			11/01/23 15:20	1
Tetrachloroethene	0.76	U	1.0	0.76	ug/L			11/01/23 15:20	1
Toluene	0.72	U	1.0	0.72	ug/L			11/01/23 15:20	1
trans-1,2-Dichloroethene	0.73	U	1.0	0.73	ug/L			11/01/23 15:20	1
trans-1,3-Dichloropropene	0.73	U	1.0	0.73	ug/L			11/01/23 15:20	1
Trichloroethene	0.89	U	1.0	0.89	ug/L			11/01/23 15:20	1
Trichlorofluoromethane	0.94	U	1.0	0.94	ug/L			11/01/23 15:20	1
Vinyl chloride	0.71	U	1.0	0.71	ug/L			11/01/23 15:20	1
Xylenes, Total	1.3	U	2.0	1.3	ug/L			11/01/23 15:20	1

Surrogate	*%Recovery*	*Qualifier*	*Limits*	*Prepared*	*Analyzed*	*Dil Fac*
Toluene-d8 (Surr)	*107*		*40 - 146*		*11/01/23 15:20*	*1*
4-Bromofluorobenzene (Surr)	*96*		*41 - 142*		*11/01/23 15:20*	*1*
Dibromofluoromethane (Surr)	*101*		*53 - 146*		*11/01/23 15:20*	*1*

Method: SW846 8270E SIM - Semivolatile Organic Compounds (GC/MS SIM)

Analyte	Result	Qualifier	PQL	MDL	Unit	D	Prepared	Analyzed	Dil Fac
1-Methylnaphthalene	0.032	U	0.18	0.032	ug/L		11/01/23 07:59	11/03/23 02:44	1
2-Methylnaphthalene	0.039	U	0.18	0.039	ug/L		11/01/23 07:59	11/03/23 02:44	1
Acenaphthene	0.028	U	0.18	0.028	ug/L		11/01/23 07:59	11/03/23 02:44	1
Acenaphthylene	0.032	U	0.18	0.032	ug/L		11/01/23 07:59	11/03/23 02:44	1
Anthracene	0.050	U	0.18	0.050	ug/L		11/01/23 07:59	11/03/23 02:44	1
Benzo[a]anthracene	0.041	U	0.18	0.041	ug/L		11/01/23 07:59	11/03/23 02:44	1
Benzo[a]pyrene	0.057	U	0.18	0.057	ug/L		11/01/23 07:59	11/03/23 02:44	1
Benzo[b]fluoranthene	0.040	U	0.10	0.040	ug/L		11/01/23 07:59	11/03/23 02:44	1
Benzo[g,h,i]perylene	0.066	U	0.18	0.066	ug/L		11/01/23 07:59	11/03/23 02:44	1
Benzo[k]fluoranthene	0.046	U	0.18	0.046	ug/L		11/01/23 07:59	11/03/23 02:44	1
Chrysene	0.041	U	0.18	0.041	ug/L		11/01/23 07:59	11/03/23 02:44	1
Dibenz(a,h)anthracene	0.053	U	0.18	0.053	ug/L		11/01/23 07:59	11/03/23 02:44	1
Fluoranthene	0.039	U	0.18	0.039	ug/L		11/01/23 07:59	11/03/23 02:44	1
Fluorene	0.041	U	0.18	0.041	ug/L		11/01/23 07:59	11/03/23 02:44	1
Indeno[1,2,3-cd]pyrene	0.055	U	0.18	0.055	ug/L		11/01/23 07:59	11/03/23 02:44	1
Naphthalene	0.027	U	0.18	0.027	ug/L		11/01/23 07:59	11/03/23 02:44	1
Phenanthrene	0.035	U	0.18	0.035	ug/L		11/01/23 07:59	11/03/23 02:44	1
Pyrene	0.052	U	0.18	0.052	ug/L		11/01/23 07:59	11/03/23 02:44	1

Client Sample ID: TMW-2

Lab Sample ID: 660-132613-2

Date Collected: 10/30/23 10:15
Date Received: 10/31/23 12:11

Matrix: Water

Surrogate	*%Recovery*	*Qualifier*	*Limits*	*Prepared*	*Analyzed*	*Dil Fac*
2-methylnaphthalene-d10	*88*		*42 - 157*	*11/01/23 07:59*	*11/03/23 02:44*	*1*
Fluoranthene-d10 (Surr)	*110*		*37 - 152*	*11/01/23 07:59*	*11/03/23 02:44*	*1*

Method: FL-DEP FL-PRO - Florida - Petroleum Range Organics (GC)

Analyte	Result	Qualifier	PQL	MDL	Unit	D	Prepared	Analyzed	Dil Fac
Total Petroleum Hydrocarbons (C8-C40)	340	U	1000	340	ug/L		11/01/23 07:31	11/01/23 13:48	1

Surrogate	*%Recovery*	*Qualifier*	*Limits*	*Prepared*	*Analyzed*	*Dil Fac*
o- terphenyl (Surr)	*82*		*66 - 139*	*11/01/23 07:31*	*11/01/23 13:48*	*1*
C35 (Surr)	*75*		*40 - 129*	*11/01/23 07:31*	*11/01/23 13:48*	*1*

Client Sample ID: TMW-3

Lab Sample ID: 660-132613-3

Date Collected: 10/30/23 11:15
Date Received: 10/31/23 12:11

Matrix: Water

Method: SW846 8260D - Volatile Organic Compounds by GC/MS

Analyte	Result	Qualifier	PQL	MDL	Unit	D	Prepared	Analyzed	Dil Fac
1,1,1,2-Tetrachloroethane	0.61	U	1.0	0.61	ug/L			11/01/23 15:38	1
1,1,1-Trichloroethane	0.80	U	1.0	0.80	ug/L			11/01/23 15:38	1
1,1,2,2-Tetrachloroethane	0.54	U	1.0	0.54	ug/L			11/01/23 15:38	1
1,1,2-Trichloroethane	0.76	U	2.0	0.76	ug/L			11/01/23 15:38	1
1,1-Dichloroethane	0.62	U	1.0	0.62	ug/L			11/01/23 15:38	1
1,1-Dichloroethene	0.94	U	1.0	0.94	ug/L			11/01/23 15:38	1
1,1-Dichloropropene	0.74	U	1.0	0.74	ug/L			11/01/23 15:38	1
1,2,3-Trichlorobenzene	0.86	U	2.0	0.86	ug/L			11/01/23 15:38	1
1,2,3-Trichloropropane	0.64	U	2.0	0.64	ug/L			11/01/23 15:38	1
1,2,4-Trichlorobenzene	0.70	U	2.0	0.70	ug/L			11/01/23 15:38	1
1,2,4-Trimethylbenzene	0.69	U	2.0	0.69	ug/L			11/01/23 15:38	1
1,2-Dibromo-3-Chloropropane	0.96	U	10	0.96	ug/L			11/01/23 15:38	1
1,2-Dichlorobenzene	0.73	U	1.0	0.73	ug/L			11/01/23 15:38	1
1,2-Dichloroethane	0.63	U	1.0	0.63	ug/L			11/01/23 15:38	1
1,2-Dichloropropane	0.80	U	1.0	0.80	ug/L			11/01/23 15:38	1
1,3,5-Trimethylbenzene	0.58	U	2.0	0.58	ug/L			11/01/23 15:38	1
1,3-Dichlorobenzene	0.77	U	1.0	0.77	ug/L			11/01/23 15:38	1
1,3-Dichloropropane	0.60	U	1.0	0.60	ug/L			11/01/23 15:38	1
1,4-Dichlorobenzene	0.76	U	1.0	0.76	ug/L			11/01/23 15:38	1
2,2-Dichloropropane	0.66	U	5.0	0.66	ug/L			11/01/23 15:38	1
2-Butanone (MEK)	4.5	U	10	4.5	ug/L			11/01/23 15:38	1
2-Chlorotoluene	0.68	U	1.0	0.68	ug/L			11/01/23 15:38	1
2-Hexanone	2.5	U	20	2.5	ug/L			11/01/23 15:38	1
4-Chlorotoluene	0.65	U	2.0	0.65	ug/L			11/01/23 15:38	1
4-Isopropyltoluene	0.80	U	2.0	0.80	ug/L			11/01/23 15:38	1
4-Methyl-2-pentanone (MIBK)	5.0	U	20	5.0	ug/L			11/01/23 15:38	1
Acetone	25	U	50	25	ug/L			11/01/23 15:38	1
Benzene	0.71	U	1.0	0.71	ug/L			11/01/23 15:38	1
Bromobenzene	0.77	U	1.0	0.77	ug/L			11/01/23 15:38	1
Bromoform	0.75	U	1.0	0.75	ug/L			11/01/23 15:38	1
Bromomethane	0.95	U	2.0	0.95	ug/L			11/01/23 15:38	1
Carbon disulfide	2.5	U	5.0	2.5	ug/L			11/01/23 15:38	1
Carbon tetrachloride	0.94	U	1.0	0.94	ug/L			11/01/23 15:38	1

Client Sample ID: TMW-3

Date Collected: 10/30/23 11:15
Date Received: 10/31/23 12:11

Lab Sample ID: 660-132613-3

Matrix: Water

Method: SW846 8260D - Volatile Organic Compounds by GC/MS (Continued)

Analyte	Result	Qualifier	PQL	MDL	Unit	D	Prepared	Analyzed	Dil Fac
Chlorobenzene	0.72	U	1.0	0.72	ug/L			11/01/23 15:38	1
Chlorobromomethane	0.94	U	2.0	0.94	ug/L			11/01/23 15:38	1
Chlorodibromomethane	0.50	U	1.0	0.50	ug/L			11/01/23 15:38	1
Chloroethane	0.98	U	2.0	0.98	ug/L			11/01/23 15:38	1
Chloroform	0.80	U	5.0	0.80	ug/L			11/01/23 15:38	1
cis-1,2-Dichloroethene	0.53	U	1.0	0.53	ug/L			11/01/23 15:38	1
cis-1,3-Dichloropropene	0.59	U	1.0	0.59	ug/L			11/01/23 15:38	1
Dibromomethane	0.84	U	1.0	0.84	ug/L			11/01/23 15:38	1
Dichlorobromomethane	0.52	U	1.0	0.52	ug/L			11/01/23 15:38	1
Dichlorodifluoromethane	0.74	U	1.0	0.74	ug/L			11/01/23 15:38	1
Ethylbenzene	0.69	U	1.0	0.69	ug/L			11/01/23 15:38	1
Ethylene Dibromide	0.78	U	12	0.78	ug/L			11/01/23 15:38	1
Hexachlorobutadiene	0.70	U	1.0	0.70	ug/L			11/01/23 15:38	1
Isopropylbenzene	0.67	U	2.0	0.67	ug/L			11/01/23 15:38	1
Methyl tert-butyl ether	0.60	U	2.0	0.60	ug/L			11/01/23 15:38	1
Methylene Chloride	5.0	U	10	5.0	ug/L			11/01/23 15:38	1
m-Xylene & p-Xylene	1.3	U	2.0	1.3	ug/L			11/01/23 15:38	1
Naphthalene	0.82	U	2.0	0.82	ug/L			11/01/23 15:38	1
n-Butylbenzene	0.70	U	1.0	0.70	ug/L			11/01/23 15:38	1
N-Propylbenzene	0.50	U	1.0	0.50	ug/L			11/01/23 15:38	1
o-Xylene	0.53	U	1.0	0.53	ug/L			11/01/23 15:38	1
sec-Butylbenzene	0.74	U	2.0	0.74	ug/L			11/01/23 15:38	1
Styrene	0.61	U	1.0	0.61	ug/L			11/01/23 15:38	1
tert-Butylbenzene	0.64	U	2.0	0.64	ug/L			11/01/23 15:38	1
Tetrachloroethene	0.76	U	1.0	0.76	ug/L			11/01/23 15:38	1
Toluene	0.72	U	1.0	0.72	ug/L			11/01/23 15:38	1
trans-1,2-Dichloroethene	0.73	U	1.0	0.73	ug/L			11/01/23 15:38	1
trans-1,3-Dichloropropene	0.73	U	1.0	0.73	ug/L			11/01/23 15:38	1
Trichloroethene	0.89	U	1.0	0.89	ug/L			11/01/23 15:38	1
Trichlorofluoromethane	0.94	U	1.0	0.94	ug/L			11/01/23 15:38	1
Vinyl chloride	0.71	U	1.0	0.71	ug/L			11/01/23 15:38	1
Xylenes, Total	1.3	U	2.0	1.3	ug/L			11/01/23 15:38	1

Surrogate	*%Recovery*	*Qualifier*	*Limits*	*Prepared*	*Analyzed*	*Dil Fac*
Toluene-d8 (Surr)	*111*		*40 - 146*		*11/01/23 15:38*	*1*
4-Bromofluorobenzene (Surr)	*94*		*41 - 142*		*11/01/23 15:38*	*1*
Dibromofluoromethane (Surr)	*97*		*53 - 146*		*11/01/23 15:38*	*1*

Method: SW846 8270E SIM - Semivolatile Organic Compounds (GC/MS SIM)

Analyte	Result	Qualifier	PQL	MDL	Unit	D	Prepared	Analyzed	Dil Fac
1-Methylnaphthalene	0.032	U	0.18	0.032	ug/L		11/01/23 07:59	11/03/23 03:02	1
2-Methylnaphthalene	0.039	U	0.18	0.039	ug/L		11/01/23 07:59	11/03/23 03:02	1
Acenaphthene	**0.11**	**I**	0.18	0.028	ug/L		11/01/23 07:59	11/03/23 03:02	1
Acenaphthylene	0.032	U	0.18	0.032	ug/L		11/01/23 07:59	11/03/23 03:02	1
Anthracene	0.050	U	0.18	0.050	ug/L		11/01/23 07:59	11/03/23 03:02	1
Benzo[a]anthracene	0.041	U	0.18	0.041	ug/L		11/01/23 07:59	11/03/23 03:02	1
Benzo[a]pyrene	0.057	U	0.18	0.057	ug/L		11/01/23 07:59	11/03/23 03:02	1
Benzo[b]fluoranthene	0.040	U	0.10	0.040	ug/L		11/01/23 07:59	11/03/23 03:02	1
Benzo[g,h,i]perylene	0.066	U	0.18	0.066	ug/L		11/01/23 07:59	11/03/23 03:02	1
Benzo[k]fluoranthene	0.046	U	0.18	0.046	ug/L		11/01/23 07:59	11/03/23 03:02	1

Client Sample ID: TMW-3

Lab Sample ID: 660-132613-3

Date Collected: 10/30/23 11:15
Matrix: Water
Date Received: 10/31/23 12:11

Method: SW846 8270E SIM - Semivolatile Organic Compounds (GC/MS SIM) (Continued)

Analyte	Result	Qualifier	PQL	MDL	Unit	D	Prepared	Analyzed	Dil Fac
Chrysene	0.041	U	0.18	0.041	ug/L		11/01/23 07:59	11/03/23 03:02	1
Dibenz(a,h)anthracene	0.053	U	0.18	0.053	ug/L		11/01/23 07:59	11/03/23 03:02	1
Fluoranthene	0.039	U	0.18	0.039	ug/L		11/01/23 07:59	11/03/23 03:02	1
Fluorene	0.041	U	0.18	0.041	ug/L		11/01/23 07:59	11/03/23 03:02	1
Indeno[1,2,3-cd]pyrene	0.055	U	0.18	0.055	ug/L		11/01/23 07:59	11/03/23 03:02	1
Naphthalene	0.027	U	0.18	0.027	ug/L		11/01/23 07:59	11/03/23 03:02	1
Phenanthrene	0.035	U	0.18	0.035	ug/L		11/01/23 07:59	11/03/23 03:02	1
Pyrene	0.052	U	0.18	0.052	ug/L		11/01/23 07:59	11/03/23 03:02	1

Surrogate	*%Recovery*	*Qualifier*	*Limits*	*Prepared*	*Analyzed*	*Dil Fac*
2-methylnaphthalene-d10	*93*		*42 - 157*	*11/01/23 07:59*	*11/03/23 03:02*	*1*
Fluoranthene-d10 (Surr)	*116*		*37 - 152*	*11/01/23 07:59*	*11/03/23 03:02*	*1*

Method: FL-DEP FL-PRO - Florida - Petroleum Range Organics (GC)

Analyte	Result	Qualifier	PQL	MDL	Unit	D	Prepared	Analyzed	Dil Fac
Total Petroleum Hydrocarbons (C8-C40)	340	U	1000	340	ug/L		11/01/23 07:31	11/01/23 14:10	1

Surrogate	*%Recovery*	*Qualifier*	*Limits*	*Prepared*	*Analyzed*	*Dil Fac*
o- terphenyl (Surr)	*72*		*66 - 139*	*11/01/23 07:31*	*11/01/23 14:10*	*1*
C35 (Surr)	*67*		*40 - 129*	*11/01/23 07:31*	*11/01/23 14:10*	*1*

Client Sample ID: TMW-4

Lab Sample ID: 660-132613-4

Date Collected: 10/30/23 12:42
Matrix: Water
Date Received: 10/31/23 12:11

Method: SW846 8260D - Volatile Organic Compounds by GC/MS

Analyte	Result	Qualifier	PQL	MDL	Unit	D	Prepared	Analyzed	Dil Fac
1,1,1,2-Tetrachloroethane	0.61	U	1.0	0.61	ug/L			11/01/23 15:57	1
1,1,1-Trichloroethane	0.80	U	1.0	0.80	ug/L			11/01/23 15:57	1
1,1,2,2-Tetrachloroethane	0.54	U	1.0	0.54	ug/L			11/01/23 15:57	1
1,1,2-Trichloroethane	0.76	U	2.0	0.76	ug/L			11/01/23 15:57	1
1,1-Dichloroethane	0.62	U	1.0	0.62	ug/L			11/01/23 15:57	1
1,1-Dichloroethene	0.94	U	1.0	0.94	ug/L			11/01/23 15:57	1
1,1-Dichloropropene	0.74	U	1.0	0.74	ug/L			11/01/23 15:57	1
1,2,3-Trichlorobenzene	0.86	U	2.0	0.86	ug/L			11/01/23 15:57	1
1,2,3-Trichloropropane	0.64	U	2.0	0.64	ug/L			11/01/23 15:57	1
1,2,4-Trichlorobenzene	0.70	U	2.0	0.70	ug/L			11/01/23 15:57	1
1,2,4-Trimethylbenzene	0.69	U	2.0	0.69	ug/L			11/01/23 15:57	1
1,2-Dibromo-3-Chloropropane	0.96	U	10	0.96	ug/L			11/01/23 15:57	1
1,2-Dichlorobenzene	0.73	U	1.0	0.73	ug/L			11/01/23 15:57	1
1,2-Dichloroethane	0.63	U	1.0	0.63	ug/L			11/01/23 15:57	1
1,2-Dichloropropane	0.80	U	1.0	0.80	ug/L			11/01/23 15:57	1
1,3,5-Trimethylbenzene	0.58	U	2.0	0.58	ug/L			11/01/23 15:57	1
1,3-Dichlorobenzene	0.77	U	1.0	0.77	ug/L			11/01/23 15:57	1
1,3-Dichloropropane	0.60	U	1.0	0.60	ug/L			11/01/23 15:57	1
1,4-Dichlorobenzene	0.76	U	1.0	0.76	ug/L			11/01/23 15:57	1
2,2-Dichloropropane	0.66	U	5.0	0.66	ug/L			11/01/23 15:57	1
2-Butanone (MEK)	4.5	U	10	4.5	ug/L			11/01/23 15:57	1
2-Chlorotoluene	0.68	U	1.0	0.68	ug/L			11/01/23 15:57	1
2-Hexanone	2.5	U	20	2.5	ug/L			11/01/23 15:57	1

Client Sample ID: TMW-4

Date Collected: 10/30/23 12:42
Date Received: 10/31/23 12:11

Lab Sample ID: 660-132613-4

Matrix: Water

Method: SW846 8260D - Volatile Organic Compounds by GC/MS (Continued)

Analyte	Result	Qualifier	PQL	MDL	Unit	D	Prepared	Analyzed	Dil Fac
4-Chlorotoluene	0.65	U	2.0	0.65	ug/L			11/01/23 15:57	1
4-Isopropyltoluene	0.80	U	2.0	0.80	ug/L			11/01/23 15:57	1
4-Methyl-2-pentanone (MIBK)	5.0	U	20	5.0	ug/L			11/01/23 15:57	1
Acetone	25	U	50	25	ug/L			11/01/23 15:57	1
Benzene	0.71	U	1.0	0.71	ug/L			11/01/23 15:57	1
Bromobenzene	0.77	U	1.0	0.77	ug/L			11/01/23 15:57	1
Bromoform	0.75	U	1.0	0.75	ug/L			11/01/23 15:57	1
Bromomethane	0.95	U	2.0	0.95	ug/L			11/01/23 15:57	1
Carbon disulfide	2.5	U	5.0	2.5	ug/L			11/01/23 15:57	1
Carbon tetrachloride	0.94	U	1.0	0.94	ug/L			11/01/23 15:57	1
Chlorobenzene	0.72	U	1.0	0.72	ug/L			11/01/23 15:57	1
Chlorobromomethane	0.94	U	2.0	0.94	ug/L			11/01/23 15:57	1
Chlorodibromomethane	0.50	U	1.0	0.50	ug/L			11/01/23 15:57	1
Chloroethane	0.98	U	2.0	0.98	ug/L			11/01/23 15:57	1
Chloroform	0.80	U	5.0	0.80	ug/L			11/01/23 15:57	1
cis-1,2-Dichloroethene	0.53	U	1.0	0.53	ug/L			11/01/23 15:57	1
cis-1,3-Dichloropropene	0.59	U	1.0	0.59	ug/L			11/01/23 15:57	1
Dibromomethane	0.84	U	1.0	0.84	ug/L			11/01/23 15:57	1
Dichlorobromomethane	0.52	U	1.0	0.52	ug/L			11/01/23 15:57	1
Dichlorodifluoromethane	0.74	U	1.0	0.74	ug/L			11/01/23 15:57	1
Ethylbenzene	0.69	U	1.0	0.69	ug/L			11/01/23 15:57	1
Ethylene Dibromide	0.78	U	12	0.78	ug/L			11/01/23 15:57	1
Hexachlorobutadiene	0.70	U	1.0	0.70	ug/L			11/01/23 15:57	1
Isopropylbenzene	0.67	U	2.0	0.67	ug/L			11/01/23 15:57	1
Methyl tert-butyl ether	0.60	U	2.0	0.60	ug/L			11/01/23 15:57	1
Methylene Chloride	5.0	U	10	5.0	ug/L			11/01/23 15:57	1
m-Xylene & p-Xylene	1.3	U	2.0	1.3	ug/L			11/01/23 15:57	1
Naphthalene	0.82	U	2.0	0.82	ug/L			11/01/23 15:57	1
n-Butylbenzene	0.70	U	1.0	0.70	ug/L			11/01/23 15:57	1
N-Propylbenzene	0.50	U	1.0	0.50	ug/L			11/01/23 15:57	1
o-Xylene	0.53	U	1.0	0.53	ug/L			11/01/23 15:57	1
sec-Butylbenzene	0.74	U	2.0	0.74	ug/L			11/01/23 15:57	1
Styrene	0.61	U	1.0	0.61	ug/L			11/01/23 15:57	1
tert-Butylbenzene	0.64	U	2.0	0.64	ug/L			11/01/23 15:57	1
Tetrachloroethene	0.76	U	1.0	0.76	ug/L			11/01/23 15:57	1
Toluene	0.72	U	1.0	0.72	ug/L			11/01/23 15:57	1
trans-1,2-Dichloroethene	0.73	U	1.0	0.73	ug/L			11/01/23 15:57	1
trans-1,3-Dichloropropene	0.73	U	1.0	0.73	ug/L			11/01/23 15:57	1
Trichloroethene	0.89	U	1.0	0.89	ug/L			11/01/23 15:57	1
Trichlorofluoromethane	0.94	U	1.0	0.94	ug/L			11/01/23 15:57	1
Vinyl chloride	0.71	U	1.0	0.71	ug/L			11/01/23 15:57	1
Xylenes, Total	1.3	U	2.0	1.3	ug/L			11/01/23 15:57	1

Surrogate	*%Recovery*	*Qualifier*	*Limits*	*Prepared*	*Analyzed*	*Dil Fac*
Toluene-d8 (Surr)	*107*		*40 - 146*		*11/01/23 15:57*	*1*
4-Bromofluorobenzene (Surr)	*95*		*41 - 142*		*11/01/23 15:57*	*1*
Dibromofluoromethane (Surr)	*96*		*53 - 146*		*11/01/23 15:57*	*1*

Client Sample ID: TMW-4

Lab Sample ID: 660-132613-4

Date Collected: 10/30/23 12:42
Matrix: Water
Date Received: 10/31/23 12:11

Method: SW846 8270E SIM - Semivolatile Organic Compounds (GC/MS SIM)

Analyte	Result	Qualifier	PQL	MDL	Unit	D	Prepared	Analyzed	Dil Fac
1-Methylnaphthalene	0.032	U	0.18	0.032	ug/L		11/01/23 07:59	11/03/23 03:21	1
2-Methylnaphthalene	0.039	U	0.18	0.039	ug/L		11/01/23 07:59	11/03/23 03:21	1
Acenaphthene	0.028	U	0.18	0.028	ug/L		11/01/23 07:59	11/03/23 03:21	1
Acenaphthylene	0.032	U	0.18	0.032	ug/L		11/01/23 07:59	11/03/23 03:21	1
Anthracene	0.050	U	0.18	0.050	ug/L		11/01/23 07:59	11/03/23 03:21	1
Benzo[a]anthracene	0.041	U	0.18	0.041	ug/L		11/01/23 07:59	11/03/23 03:21	1
Benzo[a]pyrene	0.057	U	0.18	0.057	ug/L		11/01/23 07:59	11/03/23 03:21	1
Benzo[b]fluoranthene	0.040	U	0.10	0.040	ug/L		11/01/23 07:59	11/03/23 03:21	1
Benzo[g,h,i]perylene	0.066	U	0.18	0.066	ug/L		11/01/23 07:59	11/03/23 03:21	1
Benzo[k]fluoranthene	0.046	U	0.18	0.046	ug/L		11/01/23 07:59	11/03/23 03:21	1
Chrysene	0.041	U	0.18	0.041	ug/L		11/01/23 07:59	11/03/23 03:21	1
Dibenz(a,h)anthracene	0.053	U	0.18	0.053	ug/L		11/01/23 07:59	11/03/23 03:21	1
Fluoranthene	0.039	U	0.18	0.039	ug/L		11/01/23 07:59	11/03/23 03:21	1
Fluorene	0.041	U	0.18	0.041	ug/L		11/01/23 07:59	11/03/23 03:21	1
Indeno[1,2,3-cd]pyrene	0.055	U	0.18	0.055	ug/L		11/01/23 07:59	11/03/23 03:21	1
Naphthalene	0.027	U	0.18	0.027	ug/L		11/01/23 07:59	11/03/23 03:21	1
Phenanthrene	0.035	U	0.18	0.035	ug/L		11/01/23 07:59	11/03/23 03:21	1
Pyrene	0.052	U	0.18	0.052	ug/L		11/01/23 07:59	11/03/23 03:21	1

Surrogate	*%Recovery*	*Qualifier*	*Limits*	*Prepared*	*Analyzed*	*Dil Fac*
2-methylnaphthalene-d10	*81*		*42 - 157*	*11/01/23 07:59*	*11/03/23 03:21*	*1*
Fluoranthene-d10 (Surr)	*80*		*37 - 152*	*11/01/23 07:59*	*11/03/23 03:21*	*1*

Method: FL-DEP FL-PRO - Florida - Petroleum Range Organics (GC)

Analyte	Result	Qualifier	PQL	MDL	Unit	D	Prepared	Analyzed	Dil Fac
Total Petroleum Hydrocarbons (C8-C40)	340	U	1000	340	ug/L		11/01/23 07:31	11/01/23 14:32	1

Surrogate	*%Recovery*	*Qualifier*	*Limits*	*Prepared*	*Analyzed*	*Dil Fac*
o- terphenyl (Surr)	*66*		*66 - 139*	*11/01/23 07:31*	*11/01/23 14:32*	*1*
C35 (Surr)	*61*		*40 - 129*	*11/01/23 07:31*	*11/01/23 14:32*	*1*

Client Sample ID: TMW-5

Lab Sample ID: 660-132613-5

Date Collected: 10/30/23 13:15
Matrix: Water
Date Received: 10/31/23 12:11

Method: SW846 8260D - Volatile Organic Compounds by GC/MS

Analyte	Result	Qualifier	PQL	MDL	Unit	D	Prepared	Analyzed	Dil Fac
1,1,1,2-Tetrachloroethane	0.61	U	1.0	0.61	ug/L			11/01/23 16:15	1
1,1,1-Trichloroethane	0.80	U	1.0	0.80	ug/L			11/01/23 16:15	1
1,1,2,2-Tetrachloroethane	0.54	U	1.0	0.54	ug/L			11/01/23 16:15	1
1,1,2-Trichloroethane	0.76	U	2.0	0.76	ug/L			11/01/23 16:15	1
1,1-Dichloroethane	0.62	U	1.0	0.62	ug/L			11/01/23 16:15	1
1,1-Dichloroethene	0.94	U	1.0	0.94	ug/L			11/01/23 16:15	1
1,1-Dichloropropene	0.74	U	1.0	0.74	ug/L			11/01/23 16:15	1
1,2,3-Trichlorobenzene	0.86	U	2.0	0.86	ug/L			11/01/23 16:15	1
1,2,3-Trichloropropane	0.64	U	2.0	0.64	ug/L			11/01/23 16:15	1
1,2,4-Trichlorobenzene	0.70	U	2.0	0.70	ug/L			11/01/23 16:15	1
1,2,4-Trimethylbenzene	0.69	U	2.0	0.69	ug/L			11/01/23 16:15	1
1,2-Dibromo-3-Chloropropane	0.96	U	10	0.96	ug/L			11/01/23 16:15	1
1,2-Dichlorobenzene	0.73	U	1.0	0.73	ug/L			11/01/23 16:15	1

Client Sample ID: TMW-5

Date Collected: 10/30/23 13:15
Date Received: 10/31/23 12:11

Lab Sample ID: 660-132613-5

Matrix: Water

Method: SW846 8260D - Volatile Organic Compounds by GC/MS (Continued)

Analyte	Result	Qualifier	PQL	MDL	Unit	D	Prepared	Analyzed	Dil Fac
1,2-Dichloroethane	0.63	U	1.0	0.63	ug/L			11/01/23 16:15	1
1,2-Dichloropropane	0.80	U	1.0	0.80	ug/L			11/01/23 16:15	1
1,3,5-Trimethylbenzene	0.58	U	2.0	0.58	ug/L			11/01/23 16:15	1
1,3-Dichlorobenzene	0.77	U	1.0	0.77	ug/L			11/01/23 16:15	1
1,3-Dichloropropane	0.60	U	1.0	0.60	ug/L			11/01/23 16:15	1
1,4-Dichlorobenzene	0.76	U	1.0	0.76	ug/L			11/01/23 16:15	1
2,2-Dichloropropane	0.66	U	5.0	0.66	ug/L			11/01/23 16:15	1
2-Butanone (MEK)	4.5	U	10	4.5	ug/L			11/01/23 16:15	1
2-Chlorotoluene	0.68	U	1.0	0.68	ug/L			11/01/23 16:15	1
2-Hexanone	2.5	U	20	2.5	ug/L			11/01/23 16:15	1
4-Chlorotoluene	0.65	U	2.0	0.65	ug/L			11/01/23 16:15	1
4-Isopropyltoluene	0.80	U	2.0	0.80	ug/L			11/01/23 16:15	1
4-Methyl-2-pentanone (MIBK)	5.0	U	20	5.0	ug/L			11/01/23 16:15	1
Acetone	25	U	50	25	ug/L			11/01/23 16:15	1
Benzene	0.71	U	1.0	0.71	ug/L			11/01/23 16:15	1
Bromobenzene	0.77	U	1.0	0.77	ug/L			11/01/23 16:15	1
Bromoform	0.75	U	1.0	0.75	ug/L			11/01/23 16:15	1
Bromomethane	0.95	U	2.0	0.95	ug/L			11/01/23 16:15	1
Carbon disulfide	2.5	U	5.0	2.5	ug/L			11/01/23 16:15	1
Carbon tetrachloride	0.94	U	1.0	0.94	ug/L			11/01/23 16:15	1
Chlorobenzene	0.72	U	1.0	0.72	ug/L			11/01/23 16:15	1
Chlorobromomethane	0.94	U	2.0	0.94	ug/L			11/01/23 16:15	1
Chlorodibromomethane	0.50	U	1.0	0.50	ug/L			11/01/23 16:15	1
Chloroethane	0.98	U	2.0	0.98	ug/L			11/01/23 16:15	1
Chloroform	0.80	U	5.0	0.80	ug/L			11/01/23 16:15	1
cis-1,2-Dichloroethene	0.53	U	1.0	0.53	ug/L			11/01/23 16:15	1
cis-1,3-Dichloropropene	0.59	U	1.0	0.59	ug/L			11/01/23 16:15	1
Dibromomethane	0.84	U	1.0	0.84	ug/L			11/01/23 16:15	1
Dichlorobromomethane	0.52	U	1.0	0.52	ug/L			11/01/23 16:15	1
Dichlorodifluoromethane	0.74	U	1.0	0.74	ug/L			11/01/23 16:15	1
Ethylbenzene	0.69	U	1.0	0.69	ug/L			11/01/23 16:15	1
Ethylene Dibromide	0.78	U	12	0.78	ug/L			11/01/23 16:15	1
Hexachlorobutadiene	0.70	U	1.0	0.70	ug/L			11/01/23 16:15	1
Isopropylbenzene	0.67	U	2.0	0.67	ug/L			11/01/23 16:15	1
Methyl tert-butyl ether	0.60	U	2.0	0.60	ug/L			11/01/23 16:15	1
Methylene Chloride	5.0	U	10	5.0	ug/L			11/01/23 16:15	1
m-Xylene & p-Xylene	1.3	U	2.0	1.3	ug/L			11/01/23 16:15	1
Naphthalene	0.82	U	2.0	0.82	ug/L			11/01/23 16:15	1
n-Butylbenzene	0.70	U	1.0	0.70	ug/L			11/01/23 16:15	1
N-Propylbenzene	0.50	U	1.0	0.50	ug/L			11/01/23 16:15	1
o-Xylene	0.53	U	1.0	0.53	ug/L			11/01/23 16:15	1
sec-Butylbenzene	0.74	U	2.0	0.74	ug/L			11/01/23 16:15	1
Styrene	0.61	U	1.0	0.61	ug/L			11/01/23 16:15	1
tert-Butylbenzene	0.64	U	2.0	0.64	ug/L			11/01/23 16:15	1
Tetrachloroethene	0.76	U	1.0	0.76	ug/L			11/01/23 16:15	1
Toluene	0.72	U	1.0	0.72	ug/L			11/01/23 16:15	1
trans-1,2-Dichloroethene	0.73	U	1.0	0.73	ug/L			11/01/23 16:15	1
trans-1,3-Dichloropropene	0.73	U	1.0	0.73	ug/L			11/01/23 16:15	1
Trichloroethene	0.89	U	1.0	0.89	ug/L			11/01/23 16:15	1

Client Sample ID: TMW-5

Lab Sample ID: 660-132613-5
Date Collected: 10/30/23 13:15
Matrix: Water
Date Received: 10/31/23 12:11

Method: SW846 8260D - Volatile Organic Compounds by GC/MS (Continued)

Analyte	Result	Qualifier	PQL	MDL	Unit	D	Prepared	Analyzed	Dil Fac
Trichlorofluoromethane	0.94	U	1.0	0.94	ug/L			11/01/23 16:15	1
Vinyl chloride	0.71	U	1.0	0.71	ug/L			11/01/23 16:15	1
Xylenes, Total	1.3	U	2.0	1.3	ug/L			11/01/23 16:15	1

Surrogate	*%Recovery*	*Qualifier*	*Limits*	*Prepared*	*Analyzed*	*Dil Fac*
Toluene-d8 (Surr)	*111*		*40 - 146*		*11/01/23 16:15*	*1*
4-Bromofluorobenzene (Surr)	*95*		*41 - 142*		*11/01/23 16:15*	*1*
Dibromofluoromethane (Surr)	*96*		*53 - 146*		*11/01/23 16:15*	*1*

Method: SW846 8270E SIM - Semivolatile Organic Compounds (GC/MS SIM)

Analyte	Result	Qualifier	PQL	MDL	Unit	D	Prepared	Analyzed	Dil Fac
1-Methylnaphthalene	0.032	U	0.18	0.032	ug/L		11/01/23 07:59	11/03/23 03:39	1
2-Methylnaphthalene	0.039	U	0.18	0.039	ug/L		11/01/23 07:59	11/03/23 03:39	1
Acenaphthene	0.028	U	0.18	0.028	ug/L		11/01/23 07:59	11/03/23 03:39	1
Acenaphthylene	0.032	U	0.18	0.032	ug/L		11/01/23 07:59	11/03/23 03:39	1
Anthracene	0.050	U	0.18	0.050	ug/L		11/01/23 07:59	11/03/23 03:39	1
Benzo[a]anthracene	0.041	U	0.18	0.041	ug/L		11/01/23 07:59	11/03/23 03:39	1
Benzo[a]pyrene	0.057	U	0.18	0.057	ug/L		11/01/23 07:59	11/03/23 03:39	1
Benzo[b]fluoranthene	0.040	U	0.10	0.040	ug/L		11/01/23 07:59	11/03/23 03:39	1
Benzo[g,h,i]perylene	0.066	U	0.18	0.066	ug/L		11/01/23 07:59	11/03/23 03:39	1
Benzo[k]fluoranthene	0.046	U	0.18	0.046	ug/L		11/01/23 07:59	11/03/23 03:39	1
Chrysene	0.041	U	0.18	0.041	ug/L		11/01/23 07:59	11/03/23 03:39	1
Dibenz(a,h)anthracene	0.053	U	0.18	0.053	ug/L		11/01/23 07:59	11/03/23 03:39	1
Fluoranthene	0.039	U	0.18	0.039	ug/L		11/01/23 07:59	11/03/23 03:39	1
Fluorene	0.041	U	0.18	0.041	ug/L		11/01/23 07:59	11/03/23 03:39	1
Indeno[1,2,3-cd]pyrene	0.055	U	0.18	0.055	ug/L		11/01/23 07:59	11/03/23 03:39	1
Naphthalene	0.027	U	0.18	0.027	ug/L		11/01/23 07:59	11/03/23 03:39	1
Phenanthrene	0.035	U	0.18	0.035	ug/L		11/01/23 07:59	11/03/23 03:39	1
Pyrene	0.052	U	0.18	0.052	ug/L		11/01/23 07:59	11/03/23 03:39	1

Surrogate	*%Recovery*	*Qualifier*	*Limits*	*Prepared*	*Analyzed*	*Dil Fac*
2-methylnaphthalene-d10	*105*		*42 - 157*	*11/01/23 07:59*	*11/03/23 03:39*	*1*
Fluoranthene-d10 (Surr)	*123*		*37 - 152*	*11/01/23 07:59*	*11/03/23 03:39*	*1*

Method: FL-DEP FL-PRO - Florida - Petroleum Range Organics (GC)

Analyte	Result	Qualifier	PQL	MDL	Unit	D	Prepared	Analyzed	Dil Fac
Total Petroleum Hydrocarbons (C8-C40)	340	U	1000	340	ug/L		11/01/23 07:31	11/01/23 14:53	1

Surrogate	*%Recovery*	*Qualifier*	*Limits*	*Prepared*	*Analyzed*	*Dil Fac*
o- terphenyl (Surr)	*69*		*66 - 139*	*11/01/23 07:31*	*11/01/23 14:53*	*1*
C35 (Surr)	*64*		*40 - 129*	*11/01/23 07:31*	*11/01/23 14:53*	*1*

Client Sample ID: TMW-6

Lab Sample ID: 660-132613-6
Date Collected: 10/30/23 14:40
Matrix: Water
Date Received: 10/31/23 12:11

Method: SW846 8260D - Volatile Organic Compounds by GC/MS

Analyte	Result	Qualifier	PQL	MDL	Unit	D	Prepared	Analyzed	Dil Fac
1,1,1,2-Tetrachloroethane	0.61	U	1.0	0.61	ug/L			11/01/23 16:34	1
1,1,1-Trichloroethane	0.80	U	1.0	0.80	ug/L			11/01/23 16:34	1

Client Sample ID: TMW-6

Date Collected: 10/30/23 14:40
Date Received: 10/31/23 12:11

Lab Sample ID: 660-132613-6

Matrix: Water

Method: SW846 8260D - Volatile Organic Compounds by GC/MS (Continued)

Analyte	Result	Qualifier	PQL	MDL	Unit	D	Prepared	Analyzed	Dil Fac
1,1,2,2-Tetrachloroethane	0.54	U	1.0	0.54	ug/L			11/01/23 16:34	1
1,1,2-Trichloroethane	0.76	U	2.0	0.76	ug/L			11/01/23 16:34	1
1,1-Dichloroethane	0.62	U	1.0	0.62	ug/L			11/01/23 16:34	1
1,1-Dichloroethene	0.94	U	1.0	0.94	ug/L			11/01/23 16:34	1
1,1-Dichloropropene	0.74	U	1.0	0.74	ug/L			11/01/23 16:34	1
1,2,3-Trichlorobenzene	0.86	U	2.0	0.86	ug/L			11/01/23 16:34	1
1,2,3-Trichloropropane	0.64	U	2.0	0.64	ug/L			11/01/23 16:34	1
1,2,4-Trichlorobenzene	0.70	U	2.0	0.70	ug/L			11/01/23 16:34	1
1,2,4-Trimethylbenzene	0.69	U	2.0	0.69	ug/L			11/01/23 16:34	1
1,2-Dibromo-3-Chloropropane	0.96	U	10	0.96	ug/L			11/01/23 16:34	1
1,2-Dichlorobenzene	0.73	U	1.0	0.73	ug/L			11/01/23 16:34	1
1,2-Dichloroethane	0.63	U	1.0	0.63	ug/L			11/01/23 16:34	1
1,2-Dichloropropane	0.80	U	1.0	0.80	ug/L			11/01/23 16:34	1
1,3,5-Trimethylbenzene	0.58	U	2.0	0.58	ug/L			11/01/23 16:34	1
1,3-Dichlorobenzene	0.77	U	1.0	0.77	ug/L			11/01/23 16:34	1
1,3-Dichloropropane	0.60	U	1.0	0.60	ug/L			11/01/23 16:34	1
1,4-Dichlorobenzene	0.76	U	1.0	0.76	ug/L			11/01/23 16:34	1
2,2-Dichloropropane	0.66	U	5.0	0.66	ug/L			11/01/23 16:34	1
2-Butanone (MEK)	4.5	U	10	4.5	ug/L			11/01/23 16:34	1
2-Chlorotoluene	0.68	U	1.0	0.68	ug/L			11/01/23 16:34	1
2-Hexanone	2.5	U	20	2.5	ug/L			11/01/23 16:34	1
4-Chlorotoluene	0.65	U	2.0	0.65	ug/L			11/01/23 16:34	1
4-Isopropyltoluene	0.80	U	2.0	0.80	ug/L			11/01/23 16:34	1
4-Methyl-2-pentanone (MIBK)	5.0	U	20	5.0	ug/L			11/01/23 16:34	1
Acetone	25	U	50	25	ug/L			11/01/23 16:34	1
Benzene	0.71	U	1.0	0.71	ug/L			11/01/23 16:34	1
Bromobenzene	0.77	U	1.0	0.77	ug/L			11/01/23 16:34	1
Bromoform	0.75	U	1.0	0.75	ug/L			11/01/23 16:34	1
Bromomethane	0.95	U	2.0	0.95	ug/L			11/01/23 16:34	1
Carbon disulfide	2.5	U	5.0	2.5	ug/L			11/01/23 16:34	1
Carbon tetrachloride	0.94	U	1.0	0.94	ug/L			11/01/23 16:34	1
Chlorobenzene	0.72	U	1.0	0.72	ug/L			11/01/23 16:34	1
Chlorobromomethane	0.94	U	2.0	0.94	ug/L			11/01/23 16:34	1
Chlorodibromomethane	0.50	U	1.0	0.50	ug/L			11/01/23 16:34	1
Chloroethane	0.98	U	2.0	0.98	ug/L			11/01/23 16:34	1
Chloroform	0.80	U	5.0	0.80	ug/L			11/01/23 16:34	1
cis-1,2-Dichloroethene	0.53	U	1.0	0.53	ug/L			11/01/23 16:34	1
cis-1,3-Dichloropropene	0.59	U	1.0	0.59	ug/L			11/01/23 16:34	1
Dibromomethane	0.84	U	1.0	0.84	ug/L			11/01/23 16:34	1
Dichlorobromomethane	0.52	U	1.0	0.52	ug/L			11/01/23 16:34	1
Dichlorodifluoromethane	0.74	U	1.0	0.74	ug/L			11/01/23 16:34	1
Ethylbenzene	0.69	U	1.0	0.69	ug/L			11/01/23 16:34	1
Ethylene Dibromide	0.78	U	12	0.78	ug/L			11/01/23 16:34	1
Hexachlorobutadiene	0.70	U	1.0	0.70	ug/L			11/01/23 16:34	1
Isopropylbenzene	0.67	U	2.0	0.67	ug/L			11/01/23 16:34	1
Methyl tert-butyl ether	0.60	U	2.0	0.60	ug/L			11/01/23 16:34	1
Methylene Chloride	5.0	U	10	5.0	ug/L			11/01/23 16:34	1
m-Xylene & p-Xylene	1.3	U	2.0	1.3	ug/L			11/01/23 16:34	1
Naphthalene	0.82	U	2.0	0.82	ug/L			11/01/23 16:34	1

Client Sample ID: TMW-6

Date Collected: 10/30/23 14:40
Date Received: 10/31/23 12:11

Lab Sample ID: 660-132613-6

Matrix: Water

Method: SW846 8260D - Volatile Organic Compounds by GC/MS (Continued)

Analyte	Result	Qualifier	PQL	MDL	Unit	D	Prepared	Analyzed	Dil Fac
n-Butylbenzene	0.70	U	1.0	0.70	ug/L			11/01/23 16:34	1
N-Propylbenzene	0.50	U	1.0	0.50	ug/L			11/01/23 16:34	1
o-Xylene	0.53	U	1.0	0.53	ug/L			11/01/23 16:34	1
sec-Butylbenzene	0.74	U	2.0	0.74	ug/L			11/01/23 16:34	1
Styrene	0.61	U	1.0	0.61	ug/L			11/01/23 16:34	1
tert-Butylbenzene	0.64	U	2.0	0.64	ug/L			11/01/23 16:34	1
Tetrachloroethene	0.76	U	1.0	0.76	ug/L			11/01/23 16:34	1
Toluene	0.72	U	1.0	0.72	ug/L			11/01/23 16:34	1
trans-1,2-Dichloroethene	0.73	U	1.0	0.73	ug/L			11/01/23 16:34	1
trans-1,3-Dichloropropene	0.73	U	1.0	0.73	ug/L			11/01/23 16:34	1
Trichloroethene	0.89	U	1.0	0.89	ug/L			11/01/23 16:34	1
Trichlorofluoromethane	0.94	U	1.0	0.94	ug/L			11/01/23 16:34	1
Vinyl chloride	0.71	U	1.0	0.71	ug/L			11/01/23 16:34	1
Xylenes, Total	1.3	U	2.0	1.3	ug/L			11/01/23 16:34	1

Surrogate	*%Recovery*	*Qualifier*	*Limits*	*Prepared*	*Analyzed*	*Dil Fac*
Toluene-d8 (Surr)	*110*		*40 - 146*		*11/01/23 16:34*	*1*
4-Bromofluorobenzene (Surr)	*95*		*41 - 142*		*11/01/23 16:34*	*1*
Dibromofluoromethane (Surr)	*91*		*53 - 146*		*11/01/23 16:34*	*1*

Method: SW846 8270E SIM - Semivolatile Organic Compounds (GC/MS SIM)

Analyte	Result	Qualifier	PQL	MDL	Unit	D	Prepared	Analyzed	Dil Fac
1-Methylnaphthalene	0.032	U	0.18	0.032	ug/L		11/01/23 07:59	11/02/23 12:51	1
2-Methylnaphthalene	0.039	U	0.18	0.039	ug/L		11/01/23 07:59	11/02/23 12:51	1
Acenaphthene	0.028	U	0.18	0.028	ug/L		11/01/23 07:59	11/02/23 12:51	1
Acenaphthylene	0.032	U	0.18	0.032	ug/L		11/01/23 07:59	11/02/23 12:51	1
Anthracene	0.050	U	0.18	0.050	ug/L		11/01/23 07:59	11/02/23 12:51	1
Benzo[a]anthracene	0.041	U	0.18	0.041	ug/L		11/01/23 07:59	11/02/23 12:51	1
Benzo[a]pyrene	0.057	U	0.18	0.057	ug/L		11/01/23 07:59	11/02/23 12:51	1
Benzo[b]fluoranthene	0.040	U	0.10	0.040	ug/L		11/01/23 07:59	11/02/23 12:51	1
Benzo[g,h,i]perylene	0.066	U	0.18	0.066	ug/L		11/01/23 07:59	11/02/23 12:51	1
Benzo[k]fluoranthene	0.046	U	0.18	0.046	ug/L		11/01/23 07:59	11/02/23 12:51	1
Chrysene	0.041	U	0.18	0.041	ug/L		11/01/23 07:59	11/02/23 12:51	1
Dibenz(a,h)anthracene	0.053	U	0.18	0.053	ug/L		11/01/23 07:59	11/02/23 12:51	1
Fluoranthene	0.039	U	0.18	0.039	ug/L		11/01/23 07:59	11/02/23 12:51	1
Fluorene	0.041	U	0.18	0.041	ug/L		11/01/23 07:59	11/02/23 12:51	1
Indeno[1,2,3-cd]pyrene	0.055	U	0.18	0.055	ug/L		11/01/23 07:59	11/02/23 12:51	1
Naphthalene	0.027	U	0.18	0.027	ug/L		11/01/23 07:59	11/02/23 12:51	1
Phenanthrene	0.035	U	0.18	0.035	ug/L		11/01/23 07:59	11/02/23 12:51	1
Pyrene	0.052	U	0.18	0.052	ug/L		11/01/23 07:59	11/02/23 12:51	1

Surrogate	*%Recovery*	*Qualifier*	*Limits*	*Prepared*	*Analyzed*	*Dil Fac*
2-methylnaphthalene-d10	*104*		*42 - 157*	*11/01/23 07:59*	*11/02/23 12:51*	*1*
Fluoranthene-d10 (Surr)	*111*		*37 - 152*	*11/01/23 07:59*	*11/02/23 12:51*	*1*

Method: FL-DEP FL-PRO - Florida - Petroleum Range Organics (GC)

Analyte	Result	Qualifier	PQL	MDL	Unit	D	Prepared	Analyzed	Dil Fac
Total Petroleum Hydrocarbons (C8-C40)	**430**	**I**	1000	340	ug/L		11/01/23 07:31	11/01/23 15:16	1

Client Sample ID: TMW-6

Lab Sample ID: 660-132613-6

Date Collected: 10/30/23 14:40
Matrix: Water
Date Received: 10/31/23 12:11

Surrogate	*%Recovery*	*Qualifier*	*Limits*	*Prepared*	*Analyzed*	*Dil Fac*
o- terphenyl (Surr)	*68*		*66 - 139*	*11/01/23 07:31*	*11/01/23 15:16*	*1*
C35 (Surr)	*60*		*40 - 129*	*11/01/23 07:31*	*11/01/23 15:16*	*1*

Client Sample ID: TMW-7

Lab Sample ID: 660-132613-7

Date Collected: 10/30/23 14:34
Matrix: Water
Date Received: 10/31/23 12:11

Method: SW846 8260D - Volatile Organic Compounds by GC/MS

Analyte	Result	Qualifier	PQL	MDL	Unit	D	Prepared	Analyzed	Dil Fac
1,1,1,2-Tetrachloroethane	0.61	U	1.0	0.61	ug/L			11/01/23 16:52	1
1,1,1-Trichloroethane	0.80	U	1.0	0.80	ug/L			11/01/23 16:52	1
1,1,2,2-Tetrachloroethane	0.54	U	1.0	0.54	ug/L			11/01/23 16:52	1
1,1,2-Trichloroethane	0.76	U	2.0	0.76	ug/L			11/01/23 16:52	1
1,1-Dichloroethane	0.62	U	1.0	0.62	ug/L			11/01/23 16:52	1
1,1-Dichloroethene	0.94	U	1.0	0.94	ug/L			11/01/23 16:52	1
1,1-Dichloropropene	0.74	U	1.0	0.74	ug/L			11/01/23 16:52	1
1,2,3-Trichlorobenzene	0.86	U	2.0	0.86	ug/L			11/01/23 16:52	1
1,2,3-Trichloropropane	0.64	U	2.0	0.64	ug/L			11/01/23 16:52	1
1,2,4-Trichlorobenzene	0.70	U	2.0	0.70	ug/L			11/01/23 16:52	1
1,2,4-Trimethylbenzene	0.69	U	2.0	0.69	ug/L			11/01/23 16:52	1
1,2-Dibromo-3-Chloropropane	0.96	U	10	0.96	ug/L			11/01/23 16:52	1
1,2-Dichlorobenzene	0.73	U	1.0	0.73	ug/L			11/01/23 16:52	1
1,2-Dichloroethane	0.63	U	1.0	0.63	ug/L			11/01/23 16:52	1
1,2-Dichloropropane	0.80	U	1.0	0.80	ug/L			11/01/23 16:52	1
1,3,5-Trimethylbenzene	0.58	U	2.0	0.58	ug/L			11/01/23 16:52	1
1,3-Dichlorobenzene	0.77	U	1.0	0.77	ug/L			11/01/23 16:52	1
1,3-Dichloropropane	0.60	U	1.0	0.60	ug/L			11/01/23 16:52	1
1,4-Dichlorobenzene	0.76	U	1.0	0.76	ug/L			11/01/23 16:52	1
2,2-Dichloropropane	0.66	U	5.0	0.66	ug/L			11/01/23 16:52	1
2-Butanone (MEK)	4.5	U	10	4.5	ug/L			11/01/23 16:52	1
2-Chlorotoluene	0.68	U	1.0	0.68	ug/L			11/01/23 16:52	1
2-Hexanone	2.5	U	20	2.5	ug/L			11/01/23 16:52	1
4-Chlorotoluene	0.65	U	2.0	0.65	ug/L			11/01/23 16:52	1
4-Isopropyltoluene	0.80	U	2.0	0.80	ug/L			11/01/23 16:52	1
4-Methyl-2-pentanone (MIBK)	5.0	U	20	5.0	ug/L			11/01/23 16:52	1
Acetone	25	U	50	25	ug/L			11/01/23 16:52	1
Benzene	0.71	U	1.0	0.71	ug/L			11/01/23 16:52	1
Bromobenzene	0.77	U	1.0	0.77	ug/L			11/01/23 16:52	1
Bromoform	0.75	U	1.0	0.75	ug/L			11/01/23 16:52	1
Bromomethane	0.95	U	2.0	0.95	ug/L			11/01/23 16:52	1
Carbon disulfide	2.5	U	5.0	2.5	ug/L			11/01/23 16:52	1
Carbon tetrachloride	0.94	U	1.0	0.94	ug/L			11/01/23 16:52	1
Chlorobenzene	0.72	U	1.0	0.72	ug/L			11/01/23 16:52	1
Chlorobromomethane	0.94	U	2.0	0.94	ug/L			11/01/23 16:52	1
Chlorodibromomethane	0.50	U	1.0	0.50	ug/L			11/01/23 16:52	1
Chloroethane	0.98	U	2.0	0.98	ug/L			11/01/23 16:52	1
Chloroform	0.80	U	5.0	0.80	ug/L			11/01/23 16:52	1
cis-1,2-Dichloroethene	0.53	U	1.0	0.53	ug/L			11/01/23 16:52	1
cis-1,3-Dichloropropene	0.59	U	1.0	0.59	ug/L			11/01/23 16:52	1
Dibromomethane	0.84	U	1.0	0.84	ug/L			11/01/23 16:52	1

Client Sample ID: TMW-7

Date Collected: 10/30/23 14:34
Date Received: 10/31/23 12:11

Lab Sample ID: 660-132613-7

Matrix: Water

Method: SW846 8260D - Volatile Organic Compounds by GC/MS (Continued)

Analyte	Result	Qualifier	PQL	MDL	Unit	D	Prepared	Analyzed	Dil Fac
Dichlorobromomethane	0.52	U	1.0	0.52	ug/L			11/01/23 16:52	1
Dichlorodifluoromethane	0.74	U	1.0	0.74	ug/L			11/01/23 16:52	1
Ethylbenzene	0.69	U	1.0	0.69	ug/L			11/01/23 16:52	1
Ethylene Dibromide	0.78	U	12	0.78	ug/L			11/01/23 16:52	1
Hexachlorobutadiene	0.70	U	1.0	0.70	ug/L			11/01/23 16:52	1
Isopropylbenzene	0.67	U	2.0	0.67	ug/L			11/01/23 16:52	1
Methyl tert-butyl ether	0.60	U	2.0	0.60	ug/L			11/01/23 16:52	1
Methylene Chloride	5.0	U	10	5.0	ug/L			11/01/23 16:52	1
m-Xylene & p-Xylene	1.3	U	2.0	1.3	ug/L			11/01/23 16:52	1
Naphthalene	0.82	U	2.0	0.82	ug/L			11/01/23 16:52	1
n-Butylbenzene	0.70	U	1.0	0.70	ug/L			11/01/23 16:52	1
N-Propylbenzene	0.50	U	1.0	0.50	ug/L			11/01/23 16:52	1
o-Xylene	0.53	U	1.0	0.53	ug/L			11/01/23 16:52	1
sec-Butylbenzene	0.74	U	2.0	0.74	ug/L			11/01/23 16:52	1
Styrene	0.61	U	1.0	0.61	ug/L			11/01/23 16:52	1
tert-Butylbenzene	0.64	U	2.0	0.64	ug/L			11/01/23 16:52	1
Tetrachloroethene	0.76	U	1.0	0.76	ug/L			11/01/23 16:52	1
Toluene	0.72	U	1.0	0.72	ug/L			11/01/23 16:52	1
trans-1,2-Dichloroethene	0.73	U	1.0	0.73	ug/L			11/01/23 16:52	1
trans-1,3-Dichloropropene	0.73	U	1.0	0.73	ug/L			11/01/23 16:52	1
Trichloroethene	0.89	U	1.0	0.89	ug/L			11/01/23 16:52	1
Trichlorofluoromethane	0.94	U	1.0	0.94	ug/L			11/01/23 16:52	1
Vinyl chloride	0.71	U	1.0	0.71	ug/L			11/01/23 16:52	1
Xylenes, Total	1.3	U	2.0	1.3	ug/L			11/01/23 16:52	1

Surrogate	*%Recovery*	*Qualifier*	*Limits*	*Prepared*	*Analyzed*	*Dil Fac*
Toluene-d8 (Surr)	*112*		*40 - 146*		*11/01/23 16:52*	*1*
4-Bromofluorobenzene (Surr)	*95*		*41 - 142*		*11/01/23 16:52*	*1*
Dibromofluoromethane (Surr)	*94*		*53 - 146*		*11/01/23 16:52*	*1*

Method: SW846 8270E SIM - Semivolatile Organic Compounds (GC/MS SIM)

Analyte	Result	Qualifier	PQL	MDL	Unit	D	Prepared	Analyzed	Dil Fac
1-Methylnaphthalene	0.032	U	0.18	0.032	ug/L		11/01/23 07:59	11/02/23 15:02	1
2-Methylnaphthalene	0.039	U	0.18	0.039	ug/L		11/01/23 07:59	11/02/23 15:02	1
Acenaphthene	0.028	U	0.18	0.028	ug/L		11/01/23 07:59	11/02/23 15:02	1
Acenaphthylene	0.032	U	0.18	0.032	ug/L		11/01/23 07:59	11/02/23 15:02	1
Anthracene	0.050	U	0.18	0.050	ug/L		11/01/23 07:59	11/02/23 15:02	1
Benzo[a]anthracene	0.041	U	0.18	0.041	ug/L		11/01/23 07:59	11/02/23 15:02	1
Benzo[a]pyrene	0.057	U	0.18	0.057	ug/L		11/01/23 07:59	11/02/23 15:02	1
Benzo[b]fluoranthene	0.040	U	0.10	0.040	ug/L		11/01/23 07:59	11/02/23 15:02	1
Benzo[g,h,i]perylene	0.066	U	0.18	0.066	ug/L		11/01/23 07:59	11/02/23 15:02	1
Benzo[k]fluoranthene	0.046	U	0.18	0.046	ug/L		11/01/23 07:59	11/02/23 15:02	1
Chrysene	0.041	U	0.18	0.041	ug/L		11/01/23 07:59	11/02/23 15:02	1
Dibenz(a,h)anthracene	0.053	U	0.18	0.053	ug/L		11/01/23 07:59	11/02/23 15:02	1
Fluoranthene	0.039	U	0.18	0.039	ug/L		11/01/23 07:59	11/02/23 15:02	1
Fluorene	0.041	U	0.18	0.041	ug/L		11/01/23 07:59	11/02/23 15:02	1
Indeno[1,2,3-cd]pyrene	0.055	U	0.18	0.055	ug/L		11/01/23 07:59	11/02/23 15:02	1
Naphthalene	0.027	U	0.18	0.027	ug/L		11/01/23 07:59	11/02/23 15:02	1
Phenanthrene	0.035	U	0.18	0.035	ug/L		11/01/23 07:59	11/02/23 15:02	1
Pyrene	0.052	U	0.18	0.052	ug/L		11/01/23 07:59	11/02/23 15:02	1

Client Sample ID: TMW-7

Lab Sample ID: 660-132613-7
Date Collected: 10/30/23 14:34
Matrix: Water
Date Received: 10/31/23 12:11

Surrogate	*%Recovery*	*Qualifier*	*Limits*	*Prepared*	*Analyzed*	*Dil Fac*
2-methylnaphthalene-d10	*106*		*42 - 157*	*11/01/23 07:59*	*11/02/23 15:02*	*1*
Fluoranthene-d10 (Surr)	*126*		*37 - 152*	*11/01/23 07:59*	*11/02/23 15:02*	*1*

Method: FL-DEP FL-PRO - Florida - Petroleum Range Organics (GC)

Analyte	Result	Qualifier	PQL	MDL	Unit	D	Prepared	Analyzed	Dil Fac
Total Petroleum Hydrocarbons (C8-C40)	**430**	**I**	1000	340	ug/L		11/01/23 07:31	11/01/23 15:37	1

Surrogate	*%Recovery*	*Qualifier*	*Limits*	*Prepared*	*Analyzed*	*Dil Fac*
o- terphenyl (Surr)	*67*		*66 - 139*	*11/01/23 07:31*	*11/01/23 15:37*	*1*
C35 (Surr)	*61*		*40 - 129*	*11/01/23 07:31*	*11/01/23 15:37*	*1*

Client Sample ID: TMW-8

Lab Sample ID: 660-132613-8
Date Collected: 10/30/23 09:35
Matrix: Water
Date Received: 10/31/23 12:11

Method: SW846 8260D - Volatile Organic Compounds by GC/MS

Analyte	Result	Qualifier	PQL	MDL	Unit	D	Prepared	Analyzed	Dil Fac
1,1,1,2-Tetrachloroethane	0.61	U	1.0	0.61	ug/L			11/01/23 17:10	1
1,1,1-Trichloroethane	0.80	U	1.0	0.80	ug/L			11/01/23 17:10	1
1,1,2,2-Tetrachloroethane	0.54	U	1.0	0.54	ug/L			11/01/23 17:10	1
1,1,2-Trichloroethane	0.76	U	2.0	0.76	ug/L			11/01/23 17:10	1
1,1-Dichloroethane	0.62	U	1.0	0.62	ug/L			11/01/23 17:10	1
1,1-Dichloroethene	0.94	U	1.0	0.94	ug/L			11/01/23 17:10	1
1,1-Dichloropropene	0.74	U	1.0	0.74	ug/L			11/01/23 17:10	1
1,2,3-Trichlorobenzene	0.86	U	2.0	0.86	ug/L			11/01/23 17:10	1
1,2,3-Trichloropropane	0.64	U	2.0	0.64	ug/L			11/01/23 17:10	1
1,2,4-Trichlorobenzene	0.70	U	2.0	0.70	ug/L			11/01/23 17:10	1
1,2,4-Trimethylbenzene	0.69	U	2.0	0.69	ug/L			11/01/23 17:10	1
1,2-Dibromo-3-Chloropropane	0.96	U	10	0.96	ug/L			11/01/23 17:10	1
1,2-Dichlorobenzene	0.73	U	1.0	0.73	ug/L			11/01/23 17:10	1
1,2-Dichloroethane	0.63	U	1.0	0.63	ug/L			11/01/23 17:10	1
1,2-Dichloropropane	0.80	U	1.0	0.80	ug/L			11/01/23 17:10	1
1,3,5-Trimethylbenzene	0.58	U	2.0	0.58	ug/L			11/01/23 17:10	1
1,3-Dichlorobenzene	0.77	U	1.0	0.77	ug/L			11/01/23 17:10	1
1,3-Dichloropropane	0.60	U	1.0	0.60	ug/L			11/01/23 17:10	1
1,4-Dichlorobenzene	0.76	U	1.0	0.76	ug/L			11/01/23 17:10	1
2,2-Dichloropropane	0.66	U	5.0	0.66	ug/L			11/01/23 17:10	1
2-Butanone (MEK)	4.5	U	10	4.5	ug/L			11/01/23 17:10	1
2-Chlorotoluene	0.68	U	1.0	0.68	ug/L			11/01/23 17:10	1
2-Hexanone	2.5	U	20	2.5	ug/L			11/01/23 17:10	1
4-Chlorotoluene	0.65	U	2.0	0.65	ug/L			11/01/23 17:10	1
4-Isopropyltoluene	0.80	U	2.0	0.80	ug/L			11/01/23 17:10	1
4-Methyl-2-pentanone (MIBK)	5.0	U	20	5.0	ug/L			11/01/23 17:10	1
Acetone	25	U	50	25	ug/L			11/01/23 17:10	1
Benzene	0.71	U	1.0	0.71	ug/L			11/01/23 17:10	1
Bromobenzene	0.77	U	1.0	0.77	ug/L			11/01/23 17:10	1
Bromoform	0.75	U	1.0	0.75	ug/L			11/01/23 17:10	1
Bromomethane	0.95	U	2.0	0.95	ug/L			11/01/23 17:10	1
Carbon disulfide	2.5	U	5.0	2.5	ug/L			11/01/23 17:10	1
Carbon tetrachloride	0.94	U	1.0	0.94	ug/L			11/01/23 17:10	1

Client Sample ID: TMW-8

Date Collected: 10/30/23 09:35
Date Received: 10/31/23 12:11

Lab Sample ID: 660-132613-8

Matrix: Water

Method: SW846 8260D - Volatile Organic Compounds by GC/MS (Continued)

Analyte	Result	Qualifier	PQL	MDL	Unit	D	Prepared	Analyzed	Dil Fac
Chlorobenzene	0.72	U	1.0	0.72	ug/L			11/01/23 17:10	1
Chlorobromomethane	0.94	U	2.0	0.94	ug/L			11/01/23 17:10	1
Chlorodibromomethane	0.50	U	1.0	0.50	ug/L			11/01/23 17:10	1
Chloroethane	0.98	U	2.0	0.98	ug/L			11/01/23 17:10	1
Chloroform	0.80	U	5.0	0.80	ug/L			11/01/23 17:10	1
cis-1,2-Dichloroethene	0.53	U	1.0	0.53	ug/L			11/01/23 17:10	1
cis-1,3-Dichloropropene	0.59	U	1.0	0.59	ug/L			11/01/23 17:10	1
Dibromomethane	0.84	U	1.0	0.84	ug/L			11/01/23 17:10	1
Dichlorobromomethane	0.52	U	1.0	0.52	ug/L			11/01/23 17:10	1
Dichlorodifluoromethane	0.74	U	1.0	0.74	ug/L			11/01/23 17:10	1
Ethylbenzene	0.69	U	1.0	0.69	ug/L			11/01/23 17:10	1
Ethylene Dibromide	0.78	U	12	0.78	ug/L			11/01/23 17:10	1
Hexachlorobutadiene	0.70	U	1.0	0.70	ug/L			11/01/23 17:10	1
Isopropylbenzene	0.67	U	2.0	0.67	ug/L			11/01/23 17:10	1
Methyl tert-butyl ether	0.60	U	2.0	0.60	ug/L			11/01/23 17:10	1
Methylene Chloride	5.0	U	10	5.0	ug/L			11/01/23 17:10	1
m-Xylene & p-Xylene	1.3	U	2.0	1.3	ug/L			11/01/23 17:10	1
Naphthalene	0.82	U	2.0	0.82	ug/L			11/01/23 17:10	1
n-Butylbenzene	0.70	U	1.0	0.70	ug/L			11/01/23 17:10	1
N-Propylbenzene	0.50	U	1.0	0.50	ug/L			11/01/23 17:10	1
o-Xylene	0.53	U	1.0	0.53	ug/L			11/01/23 17:10	1
sec-Butylbenzene	0.74	U	2.0	0.74	ug/L			11/01/23 17:10	1
Styrene	0.61	U	1.0	0.61	ug/L			11/01/23 17:10	1
tert-Butylbenzene	0.64	U	2.0	0.64	ug/L			11/01/23 17:10	1
Tetrachloroethene	0.76	U	1.0	0.76	ug/L			11/01/23 17:10	1
Toluene	0.72	U	1.0	0.72	ug/L			11/01/23 17:10	1
trans-1,2-Dichloroethene	0.73	U	1.0	0.73	ug/L			11/01/23 17:10	1
trans-1,3-Dichloropropene	0.73	U	1.0	0.73	ug/L			11/01/23 17:10	1
Trichloroethene	0.89	U	1.0	0.89	ug/L			11/01/23 17:10	1
Trichlorofluoromethane	0.94	U	1.0	0.94	ug/L			11/01/23 17:10	1
Vinyl chloride	0.71	U	1.0	0.71	ug/L			11/01/23 17:10	1
Xylenes, Total	1.3	U	2.0	1.3	ug/L			11/01/23 17:10	1

Surrogate	*%Recovery*	*Qualifier*	*Limits*	*Prepared*	*Analyzed*	*Dil Fac*
Toluene-d8 (Surr)	*111*		*40 - 146*		*11/01/23 17:10*	*1*
4-Bromofluorobenzene (Surr)	*95*		*41 - 142*		*11/01/23 17:10*	*1*
Dibromofluoromethane (Surr)	*88*		*53 - 146*		*11/01/23 17:10*	*1*

Method: SW846 8270E SIM - Semivolatile Organic Compounds (GC/MS SIM)

Analyte	Result	Qualifier	PQL	MDL	Unit	D	Prepared	Analyzed	Dil Fac
1-Methylnaphthalene	0.032	U	0.18	0.032	ug/L		11/01/23 07:59	11/02/23 13:09	1
2-Methylnaphthalene	0.039	U	0.18	0.039	ug/L		11/01/23 07:59	11/02/23 13:09	1
Acenaphthene	0.028	U	0.18	0.028	ug/L		11/01/23 07:59	11/02/23 13:09	1
Acenaphthylene	0.032	U	0.18	0.032	ug/L		11/01/23 07:59	11/02/23 13:09	1
Anthracene	0.050	U	0.18	0.050	ug/L		11/01/23 07:59	11/02/23 13:09	1
Benzo[a]anthracene	0.041	U	0.18	0.041	ug/L		11/01/23 07:59	11/02/23 13:09	1
Benzo[a]pyrene	0.057	U	0.18	0.057	ug/L		11/01/23 07:59	11/02/23 13:09	1
Benzo[b]fluoranthene	0.040	U	0.10	0.040	ug/L		11/01/23 07:59	11/02/23 13:09	1
Benzo[g,h,i]perylene	0.066	U	0.18	0.066	ug/L		11/01/23 07:59	11/02/23 13:09	1
Benzo[k]fluoranthene	0.046	U	0.18	0.046	ug/L		11/01/23 07:59	11/02/23 13:09	1

Client Sample ID: TMW-8

Lab Sample ID: 660-132613-8
Date Collected: 10/30/23 09:35
Matrix: Water
Date Received: 10/31/23 12:11

Method: SW846 8270E SIM - Semivolatile Organic Compounds (GC/MS SIM) (Continued)

Analyte	Result	Qualifier	PQL	MDL	Unit	D	Prepared	Analyzed	Dil Fac
Chrysene	0.041	U	0.18	0.041	ug/L		11/01/23 07:59	11/02/23 13:09	1
Dibenz(a,h)anthracene	0.053	U	0.18	0.053	ug/L		11/01/23 07:59	11/02/23 13:09	1
Fluoranthene	0.039	U	0.18	0.039	ug/L		11/01/23 07:59	11/02/23 13:09	1
Fluorene	0.041	U	0.18	0.041	ug/L		11/01/23 07:59	11/02/23 13:09	1
Indeno[1,2,3-cd]pyrene	0.055	U	0.18	0.055	ug/L		11/01/23 07:59	11/02/23 13:09	1
Naphthalene	0.027	U	0.18	0.027	ug/L		11/01/23 07:59	11/02/23 13:09	1
Phenanthrene	0.035	U	0.18	0.035	ug/L		11/01/23 07:59	11/02/23 13:09	1
Pyrene	0.052	U	0.18	0.052	ug/L		11/01/23 07:59	11/02/23 13:09	1

Surrogate	*%Recovery*	*Qualifier*	*Limits*	*Prepared*	*Analyzed*	*Dil Fac*
2-methylnaphthalene-d10	*104*		*42 - 157*	*11/01/23 07:59*	*11/02/23 13:09*	*1*
Fluoranthene-d10 (Surr)	*120*		*37 - 152*	*11/01/23 07:59*	*11/02/23 13:09*	*1*

Method: FL-DEP FL-PRO - Florida - Petroleum Range Organics (GC)

Analyte	Result	Qualifier	PQL	MDL	Unit	D	Prepared	Analyzed	Dil Fac
Total Petroleum Hydrocarbons (C8-C40)	340	U	1000	340	ug/L		11/01/23 07:31	11/01/23 15:59	1

Surrogate	*%Recovery*	*Qualifier*	*Limits*	*Prepared*	*Analyzed*	*Dil Fac*
o- terphenyl (Surr)	*76*		*66 - 139*	*11/01/23 07:31*	*11/01/23 15:59*	*1*
C35 (Surr)	*69*		*40 - 129*	*11/01/23 07:31*	*11/01/23 15:59*	*1*

Client Sample ID: TMW-9

Lab Sample ID: 660-132613-9
Date Collected: 10/30/23 10:10
Matrix: Water
Date Received: 10/31/23 12:11

Method: SW846 8260D - Volatile Organic Compounds by GC/MS

Analyte	Result	Qualifier	PQL	MDL	Unit	D	Prepared	Analyzed	Dil Fac
1,1,1,2-Tetrachloroethane	0.61	U	1.0	0.61	ug/L			11/01/23 17:29	1
1,1,1-Trichloroethane	0.80	U	1.0	0.80	ug/L			11/01/23 17:29	1
1,1,2,2-Tetrachloroethane	0.54	U	1.0	0.54	ug/L			11/01/23 17:29	1
1,1,2-Trichloroethane	0.76	U	2.0	0.76	ug/L			11/01/23 17:29	1
1,1-Dichloroethane	0.62	U	1.0	0.62	ug/L			11/01/23 17:29	1
1,1-Dichloroethene	0.94	U	1.0	0.94	ug/L			11/01/23 17:29	1
1,1-Dichloropropene	0.74	U	1.0	0.74	ug/L			11/01/23 17:29	1
1,2,3-Trichlorobenzene	0.86	U	2.0	0.86	ug/L			11/01/23 17:29	1
1,2,3-Trichloropropane	0.64	U	2.0	0.64	ug/L			11/01/23 17:29	1
1,2,4-Trichlorobenzene	0.70	U	2.0	0.70	ug/L			11/01/23 17:29	1
1,2,4-Trimethylbenzene	0.69	U	2.0	0.69	ug/L			11/01/23 17:29	1
1,2-Dibromo-3-Chloropropane	0.96	U	10	0.96	ug/L			11/01/23 17:29	1
1,2-Dichlorobenzene	0.73	U	1.0	0.73	ug/L			11/01/23 17:29	1
1,2-Dichloroethane	0.63	U	1.0	0.63	ug/L			11/01/23 17:29	1
1,2-Dichloropropane	0.80	U	1.0	0.80	ug/L			11/01/23 17:29	1
1,3,5-Trimethylbenzene	0.58	U	2.0	0.58	ug/L			11/01/23 17:29	1
1,3-Dichlorobenzene	0.77	U	1.0	0.77	ug/L			11/01/23 17:29	1
1,3-Dichloropropane	0.60	U	1.0	0.60	ug/L			11/01/23 17:29	1
1,4-Dichlorobenzene	0.76	U	1.0	0.76	ug/L			11/01/23 17:29	1
2,2-Dichloropropane	0.66	U	5.0	0.66	ug/L			11/01/23 17:29	1
2-Butanone (MEK)	4.5	U	10	4.5	ug/L			11/01/23 17:29	1
2-Chlorotoluene	0.68	U	1.0	0.68	ug/L			11/01/23 17:29	1
2-Hexanone	2.5	U	20	2.5	ug/L			11/01/23 17:29	1

Client Sample ID: TMW-9

Date Collected: 10/30/23 10:10
Date Received: 10/31/23 12:11

Lab Sample ID: 660-132613-9

Matrix: Water

Method: SW846 8260D - Volatile Organic Compounds by GC/MS (Continued)

Analyte	Result	Qualifier	PQL	MDL	Unit	D	Prepared	Analyzed	Dil Fac
4-Chlorotoluene	0.65	U	2.0	0.65	ug/L			11/01/23 17:29	1
4-Isopropyltoluene	0.80	U	2.0	0.80	ug/L			11/01/23 17:29	1
4-Methyl-2-pentanone (MIBK)	5.0	U	20	5.0	ug/L			11/01/23 17:29	1
Acetone	25	U	50	25	ug/L			11/01/23 17:29	1
Benzene	0.71	U	1.0	0.71	ug/L			11/01/23 17:29	1
Bromobenzene	0.77	U	1.0	0.77	ug/L			11/01/23 17:29	1
Bromoform	0.75	U	1.0	0.75	ug/L			11/01/23 17:29	1
Bromomethane	0.95	U	2.0	0.95	ug/L			11/01/23 17:29	1
Carbon disulfide	2.5	U	5.0	2.5	ug/L			11/01/23 17:29	1
Carbon tetrachloride	0.94	U	1.0	0.94	ug/L			11/01/23 17:29	1
Chlorobenzene	0.72	U	1.0	0.72	ug/L			11/01/23 17:29	1
Chlorobromomethane	0.94	U	2.0	0.94	ug/L			11/01/23 17:29	1
Chlorodibromomethane	0.50	U	1.0	0.50	ug/L			11/01/23 17:29	1
Chloroethane	0.98	U	2.0	0.98	ug/L			11/01/23 17:29	1
Chloroform	0.80	U	5.0	0.80	ug/L			11/01/23 17:29	1
cis-1,2-Dichloroethene	0.53	U	1.0	0.53	ug/L			11/01/23 17:29	1
cis-1,3-Dichloropropene	0.59	U	1.0	0.59	ug/L			11/01/23 17:29	1
Dibromomethane	0.84	U	1.0	0.84	ug/L			11/01/23 17:29	1
Dichlorobromomethane	0.52	U	1.0	0.52	ug/L			11/01/23 17:29	1
Dichlorodifluoromethane	0.74	U	1.0	0.74	ug/L			11/01/23 17:29	1
Ethylbenzene	0.69	U	1.0	0.69	ug/L			11/01/23 17:29	1
Ethylene Dibromide	0.78	U	12	0.78	ug/L			11/01/23 17:29	1
Hexachlorobutadiene	0.70	U	1.0	0.70	ug/L			11/01/23 17:29	1
Isopropylbenzene	0.67	U	2.0	0.67	ug/L			11/01/23 17:29	1
Methyl tert-butyl ether	0.60	U	2.0	0.60	ug/L			11/01/23 17:29	1
Methylene Chloride	5.0	U	10	5.0	ug/L			11/01/23 17:29	1
m-Xylene & p-Xylene	1.3	U	2.0	1.3	ug/L			11/01/23 17:29	1
Naphthalene	0.82	U	2.0	0.82	ug/L			11/01/23 17:29	1
n-Butylbenzene	0.70	U	1.0	0.70	ug/L			11/01/23 17:29	1
N-Propylbenzene	0.50	U	1.0	0.50	ug/L			11/01/23 17:29	1
o-Xylene	0.53	U	1.0	0.53	ug/L			11/01/23 17:29	1
sec-Butylbenzene	0.74	U	2.0	0.74	ug/L			11/01/23 17:29	1
Styrene	0.61	U	1.0	0.61	ug/L			11/01/23 17:29	1
tert-Butylbenzene	0.64	U	2.0	0.64	ug/L			11/01/23 17:29	1
Tetrachloroethene	0.76	U	1.0	0.76	ug/L			11/01/23 17:29	1
Toluene	0.72	U	1.0	0.72	ug/L			11/01/23 17:29	1
trans-1,2-Dichloroethene	0.73	U	1.0	0.73	ug/L			11/01/23 17:29	1
trans-1,3-Dichloropropene	0.73	U	1.0	0.73	ug/L			11/01/23 17:29	1
Trichloroethene	0.89	U	1.0	0.89	ug/L			11/01/23 17:29	1
Trichlorofluoromethane	0.94	U	1.0	0.94	ug/L			11/01/23 17:29	1
Vinyl chloride	0.71	U	1.0	0.71	ug/L			11/01/23 17:29	1
Xylenes, Total	1.3	U	2.0	1.3	ug/L			11/01/23 17:29	1

Surrogate	*%Recovery*	*Qualifier*	*Limits*	*Prepared*	*Analyzed*	*Dil Fac*
Toluene-d8 (Surr)	*115*		*40 - 146*		*11/01/23 17:29*	*1*
4-Bromofluorobenzene (Surr)	*92*		*41 - 142*		*11/01/23 17:29*	*1*
Dibromofluoromethane (Surr)	*96*		*53 - 146*		*11/01/23 17:29*	*1*

Client Sample ID: TMW-9

Lab Sample ID: 660-132613-9

Date Collected: 10/30/23 10:10
Matrix: Water
Date Received: 10/31/23 12:11

Method: SW846 8270E SIM - Semivolatile Organic Compounds (GC/MS SIM)

Analyte	Result	Qualifier	PQL	MDL	Unit	D	Prepared	Analyzed	Dil Fac
1-Methylnaphthalene	0.032	U	0.18	0.032	ug/L		11/01/23 07:59	11/02/23 13:28	1
2-Methylnaphthalene	0.039	U	0.18	0.039	ug/L		11/01/23 07:59	11/02/23 13:28	1
Acenaphthene	0.028	U	0.18	0.028	ug/L		11/01/23 07:59	11/02/23 13:28	1
Acenaphthylene	0.032	U	0.18	0.032	ug/L		11/01/23 07:59	11/02/23 13:28	1
Anthracene	0.050	U	0.18	0.050	ug/L		11/01/23 07:59	11/02/23 13:28	1
Benzo[a]anthracene	0.041	U	0.18	0.041	ug/L		11/01/23 07:59	11/02/23 13:28	1
Benzo[a]pyrene	0.057	U	0.18	0.057	ug/L		11/01/23 07:59	11/02/23 13:28	1
Benzo[b]fluoranthene	0.040	U	0.10	0.040	ug/L		11/01/23 07:59	11/02/23 13:28	1
Benzo[g,h,i]perylene	0.066	U	0.18	0.066	ug/L		11/01/23 07:59	11/02/23 13:28	1
Benzo[k]fluoranthene	0.046	U	0.18	0.046	ug/L		11/01/23 07:59	11/02/23 13:28	1
Chrysene	0.041	U	0.18	0.041	ug/L		11/01/23 07:59	11/02/23 13:28	1
Dibenz(a,h)anthracene	0.053	U	0.18	0.053	ug/L		11/01/23 07:59	11/02/23 13:28	1
Fluoranthene	0.039	U	0.18	0.039	ug/L		11/01/23 07:59	11/02/23 13:28	1
Fluorene	0.041	U	0.18	0.041	ug/L		11/01/23 07:59	11/02/23 13:28	1
Indeno[1,2,3-cd]pyrene	0.055	U	0.18	0.055	ug/L		11/01/23 07:59	11/02/23 13:28	1
Naphthalene	0.027	U	0.18	0.027	ug/L		11/01/23 07:59	11/02/23 13:28	1
Phenanthrene	0.035	U	0.18	0.035	ug/L		11/01/23 07:59	11/02/23 13:28	1
Pyrene	0.052	U	0.18	0.052	ug/L		11/01/23 07:59	11/02/23 13:28	1

Surrogate	*%Recovery*	*Qualifier*	*Limits*	*Prepared*	*Analyzed*	*Dil Fac*
2-methylnaphthalene-d10	*98*		*42 - 157*	*11/01/23 07:59*	*11/02/23 13:28*	*1*
Fluoranthene-d10 (Surr)	*115*		*37 - 152*	*11/01/23 07:59*	*11/02/23 13:28*	*1*

Method: FL-DEP FL-PRO - Florida - Petroleum Range Organics (GC)

Analyte	Result	Qualifier	PQL	MDL	Unit	D	Prepared	Analyzed	Dil Fac
Total Petroleum Hydrocarbons (C8-C40)	**450**	**I**	1000	340	ug/L		11/01/23 07:31	11/01/23 16:21	1

Surrogate	*%Recovery*	*Qualifier*	*Limits*	*Prepared*	*Analyzed*	*Dil Fac*
o- terphenyl (Surr)	*70*		*66 - 139*	*11/01/23 07:31*	*11/01/23 16:21*	*1*
C35 (Surr)	*59*		*40 - 129*	*11/01/23 07:31*	*11/01/23 16:21*	*1*

Client Sample ID: TMW-10

Lab Sample ID: 660-132613-10

Date Collected: 10/30/23 11:15
Matrix: Water
Date Received: 10/31/23 12:11

Method: SW846 8260D - Volatile Organic Compounds by GC/MS

Analyte	Result	Qualifier	PQL	MDL	Unit	D	Prepared	Analyzed	Dil Fac
1,1,1,2-Tetrachloroethane	0.61	U	1.0	0.61	ug/L			11/01/23 17:48	1
1,1,1-Trichloroethane	0.80	U	1.0	0.80	ug/L			11/01/23 17:48	1
1,1,2,2-Tetrachloroethane	0.54	U	1.0	0.54	ug/L			11/01/23 17:48	1
1,1,2-Trichloroethane	0.76	U	2.0	0.76	ug/L			11/01/23 17:48	1
1,1-Dichloroethane	0.62	U	1.0	0.62	ug/L			11/01/23 17:48	1
1,1-Dichloroethene	0.94	U	1.0	0.94	ug/L			11/01/23 17:48	1
1,1-Dichloropropene	0.74	U	1.0	0.74	ug/L			11/01/23 17:48	1
1,2,3-Trichlorobenzene	0.86	U	2.0	0.86	ug/L			11/01/23 17:48	1
1,2,3-Trichloropropane	0.64	U	2.0	0.64	ug/L			11/01/23 17:48	1
1,2,4-Trichlorobenzene	0.70	U	2.0	0.70	ug/L			11/01/23 17:48	1
1,2,4-Trimethylbenzene	0.69	U	2.0	0.69	ug/L			11/01/23 17:48	1
1,2-Dibromo-3-Chloropropane	0.96	U	10	0.96	ug/L			11/01/23 17:48	1
1,2-Dichlorobenzene	0.73	U	1.0	0.73	ug/L			11/01/23 17:48	1

Client Sample ID: TMW-10

Date Collected: 10/30/23 11:15
Date Received: 10/31/23 12:11

Lab Sample ID: 660-132613-10

Matrix: Water

Method: SW846 8260D - Volatile Organic Compounds by GC/MS (Continued)

Analyte	Result	Qualifier	PQL	MDL	Unit	D	Prepared	Analyzed	Dil Fac
1,2-Dichloroethane	0.63	U	1.0	0.63	ug/L			11/01/23 17:48	1
1,2-Dichloropropane	0.80	U	1.0	0.80	ug/L			11/01/23 17:48	1
1,3,5-Trimethylbenzene	0.58	U	2.0	0.58	ug/L			11/01/23 17:48	1
1,3-Dichlorobenzene	0.77	U	1.0	0.77	ug/L			11/01/23 17:48	1
1,3-Dichloropropane	0.60	U	1.0	0.60	ug/L			11/01/23 17:48	1
1,4-Dichlorobenzene	0.76	U	1.0	0.76	ug/L			11/01/23 17:48	1
2,2-Dichloropropane	0.66	U	5.0	0.66	ug/L			11/01/23 17:48	1
2-Butanone (MEK)	4.5	U	10	4.5	ug/L			11/01/23 17:48	1
2-Chlorotoluene	0.68	U	1.0	0.68	ug/L			11/01/23 17:48	1
2-Hexanone	2.5	U	20	2.5	ug/L			11/01/23 17:48	1
4-Chlorotoluene	0.65	U	2.0	0.65	ug/L			11/01/23 17:48	1
4-Isopropyltoluene	0.80	U	2.0	0.80	ug/L			11/01/23 17:48	1
4-Methyl-2-pentanone (MIBK)	5.0	U	20	5.0	ug/L			11/01/23 17:48	1
Acetone	25	U	50	25	ug/L			11/01/23 17:48	1
Benzene	0.71	U	1.0	0.71	ug/L			11/01/23 17:48	1
Bromobenzene	0.77	U	1.0	0.77	ug/L			11/01/23 17:48	1
Bromoform	0.75	U	1.0	0.75	ug/L			11/01/23 17:48	1
Bromomethane	0.95	U	2.0	0.95	ug/L			11/01/23 17:48	1
Carbon disulfide	2.5	U	5.0	2.5	ug/L			11/01/23 17:48	1
Carbon tetrachloride	0.94	U	1.0	0.94	ug/L			11/01/23 17:48	1
Chlorobenzene	0.72	U	1.0	0.72	ug/L			11/01/23 17:48	1
Chlorobromomethane	0.94	U	2.0	0.94	ug/L			11/01/23 17:48	1
Chlorodibromomethane	0.50	U	1.0	0.50	ug/L			11/01/23 17:48	1
Chloroethane	0.98	U	2.0	0.98	ug/L			11/01/23 17:48	1
Chloroform	0.80	U	5.0	0.80	ug/L			11/01/23 17:48	1
cis-1,2-Dichloroethene	0.53	U	1.0	0.53	ug/L			11/01/23 17:48	1
cis-1,3-Dichloropropene	0.59	U	1.0	0.59	ug/L			11/01/23 17:48	1
Dibromomethane	0.84	U	1.0	0.84	ug/L			11/01/23 17:48	1
Dichlorobromomethane	0.52	U	1.0	0.52	ug/L			11/01/23 17:48	1
Dichlorodifluoromethane	0.74	U	1.0	0.74	ug/L			11/01/23 17:48	1
Ethylbenzene	0.69	U	1.0	0.69	ug/L			11/01/23 17:48	1
Ethylene Dibromide	0.78	U	12	0.78	ug/L			11/01/23 17:48	1
Hexachlorobutadiene	0.70	U	1.0	0.70	ug/L			11/01/23 17:48	1
Isopropylbenzene	0.67	U	2.0	0.67	ug/L			11/01/23 17:48	1
Methyl tert-butyl ether	0.60	U	2.0	0.60	ug/L			11/01/23 17:48	1
Methylene Chloride	5.0	U	10	5.0	ug/L			11/01/23 17:48	1
m-Xylene & p-Xylene	1.3	U	2.0	1.3	ug/L			11/01/23 17:48	1
Naphthalene	0.82	U	2.0	0.82	ug/L			11/01/23 17:48	1
n-Butylbenzene	0.70	U	1.0	0.70	ug/L			11/01/23 17:48	1
N-Propylbenzene	0.50	U	1.0	0.50	ug/L			11/01/23 17:48	1
o-Xylene	0.53	U	1.0	0.53	ug/L			11/01/23 17:48	1
sec-Butylbenzene	0.74	U	2.0	0.74	ug/L			11/01/23 17:48	1
Styrene	0.61	U	1.0	0.61	ug/L			11/01/23 17:48	1
tert-Butylbenzene	0.64	U	2.0	0.64	ug/L			11/01/23 17:48	1
Tetrachloroethene	0.76	U	1.0	0.76	ug/L			11/01/23 17:48	1
Toluene	0.72	U	1.0	0.72	ug/L			11/01/23 17:48	1
trans-1,2-Dichloroethene	0.73	U	1.0	0.73	ug/L			11/01/23 17:48	1
trans-1,3-Dichloropropene	0.73	U	1.0	0.73	ug/L			11/01/23 17:48	1
Trichloroethene	0.89	U	1.0	0.89	ug/L			11/01/23 17:48	1

Client Sample ID: TMW-10

Lab Sample ID: 660-132613-10

Date Collected: 10/30/23 11:15
Matrix: Water
Date Received: 10/31/23 12:11

Method: SW846 8260D - Volatile Organic Compounds by GC/MS (Continued)

Analyte	Result	Qualifier	PQL	MDL	Unit	D	Prepared	Analyzed	Dil Fac
Trichlorofluoromethane	0.94	U	1.0	0.94	ug/L			11/01/23 17:48	1
Vinyl chloride	0.71	U	1.0	0.71	ug/L			11/01/23 17:48	1
Xylenes, Total	1.3	U	2.0	1.3	ug/L			11/01/23 17:48	1

Surrogate	*%Recovery*	*Qualifier*	*Limits*	*Prepared*	*Analyzed*	*Dil Fac*
Toluene-d8 (Surr)	*113*		*40 - 146*		*11/01/23 17:48*	*1*
4-Bromofluorobenzene (Surr)	*91*		*41 - 142*		*11/01/23 17:48*	*1*
Dibromofluoromethane (Surr)	*92*		*53 - 146*		*11/01/23 17:48*	*1*

Method: SW846 8270E SIM - Semivolatile Organic Compounds (GC/MS SIM)

Analyte	Result	Qualifier	PQL	MDL	Unit	D	Prepared	Analyzed	Dil Fac
1-Methylnaphthalene	0.032	U	0.18	0.032	ug/L		11/01/23 07:59	11/02/23 13:47	1
2-Methylnaphthalene	0.039	U	0.18	0.039	ug/L		11/01/23 07:59	11/02/23 13:47	1
Acenaphthene	0.028	U	0.18	0.028	ug/L		11/01/23 07:59	11/02/23 13:47	1
Acenaphthylene	0.032	U	0.18	0.032	ug/L		11/01/23 07:59	11/02/23 13:47	1
Anthracene	0.050	U	0.18	0.050	ug/L		11/01/23 07:59	11/02/23 13:47	1
Benzo[a]anthracene	0.041	U	0.18	0.041	ug/L		11/01/23 07:59	11/02/23 13:47	1
Benzo[a]pyrene	0.057	U	0.18	0.057	ug/L		11/01/23 07:59	11/02/23 13:47	1
Benzo[b]fluoranthene	0.040	U	0.10	0.040	ug/L		11/01/23 07:59	11/02/23 13:47	1
Benzo[g,h,i]perylene	0.066	U	0.18	0.066	ug/L		11/01/23 07:59	11/02/23 13:47	1
Benzo[k]fluoranthene	0.046	U	0.18	0.046	ug/L		11/01/23 07:59	11/02/23 13:47	1
Chrysene	0.041	U	0.18	0.041	ug/L		11/01/23 07:59	11/02/23 13:47	1
Dibenz(a,h)anthracene	0.053	U	0.18	0.053	ug/L		11/01/23 07:59	11/02/23 13:47	1
Fluoranthene	0.039	U	0.18	0.039	ug/L		11/01/23 07:59	11/02/23 13:47	1
Fluorene	0.041	U	0.18	0.041	ug/L		11/01/23 07:59	11/02/23 13:47	1
Indeno[1,2,3-cd]pyrene	0.055	U	0.18	0.055	ug/L		11/01/23 07:59	11/02/23 13:47	1
Naphthalene	0.027	U	0.18	0.027	ug/L		11/01/23 07:59	11/02/23 13:47	1
Phenanthrene	0.035	U	0.18	0.035	ug/L		11/01/23 07:59	11/02/23 13:47	1
Pyrene	0.052	U	0.18	0.052	ug/L		11/01/23 07:59	11/02/23 13:47	1

Surrogate	*%Recovery*	*Qualifier*	*Limits*	*Prepared*	*Analyzed*	*Dil Fac*
2-methylnaphthalene-d10	*93*		*42 - 157*	*11/01/23 07:59*	*11/02/23 13:47*	*1*
Fluoranthene-d10 (Surr)	*109*		*37 - 152*	*11/01/23 07:59*	*11/02/23 13:47*	*1*

Method: FL-DEP FL-PRO - Florida - Petroleum Range Organics (GC)

Analyte	Result	Qualifier	PQL	MDL	Unit	D	Prepared	Analyzed	Dil Fac
Total Petroleum Hydrocarbons (C8-C40)	340	U	1000	340	ug/L		11/01/23 07:31	11/01/23 16:43	1

Surrogate	*%Recovery*	*Qualifier*	*Limits*	*Prepared*	*Analyzed*	*Dil Fac*
o- terphenyl (Surr)	*73*		*66 - 139*	*11/01/23 07:31*	*11/01/23 16:43*	*1*
C35 (Surr)	*68*		*40 - 129*	*11/01/23 07:31*	*11/01/23 16:43*	*1*

Client Sample ID: TMW-11

Lab Sample ID: 660-132613-11

Date Collected: 10/30/23 11:50
Matrix: Water
Date Received: 10/31/23 12:11

Method: SW846 8260D - Volatile Organic Compounds by GC/MS

Analyte	Result	Qualifier	PQL	MDL	Unit	D	Prepared	Analyzed	Dil Fac
1,1,1,2-Tetrachloroethane	0.61	U	1.0	0.61	ug/L			11/01/23 18:06	1
1,1,1-Trichloroethane	0.80	U	1.0	0.80	ug/L			11/01/23 18:06	1

Client Sample ID: TMW-11

Date Collected: 10/30/23 11:50
Date Received: 10/31/23 12:11

Lab Sample ID: 660-132613-11

Matrix: Water

Method: SW846 8260D - Volatile Organic Compounds by GC/MS (Continued)

Analyte	Result	Qualifier	PQL	MDL	Unit	D	Prepared	Analyzed	Dil Fac
1,1,2,2-Tetrachloroethane	0.54	U	1.0	0.54	ug/L			11/01/23 18:06	1
1,1,2-Trichloroethane	0.76	U	2.0	0.76	ug/L			11/01/23 18:06	1
1,1-Dichloroethane	0.62	U	1.0	0.62	ug/L			11/01/23 18:06	1
1,1-Dichloroethene	0.94	U	1.0	0.94	ug/L			11/01/23 18:06	1
1,1-Dichloropropene	0.74	U	1.0	0.74	ug/L			11/01/23 18:06	1
1,2,3-Trichlorobenzene	0.86	U	2.0	0.86	ug/L			11/01/23 18:06	1
1,2,3-Trichloropropane	0.64	U	2.0	0.64	ug/L			11/01/23 18:06	1
1,2,4-Trichlorobenzene	0.70	U	2.0	0.70	ug/L			11/01/23 18:06	1
1,2,4-Trimethylbenzene	0.69	U	2.0	0.69	ug/L			11/01/23 18:06	1
1,2-Dibromo-3-Chloropropane	0.96	U	10	0.96	ug/L			11/01/23 18:06	1
1,2-Dichlorobenzene	0.73	U	1.0	0.73	ug/L			11/01/23 18:06	1
1,2-Dichloroethane	0.63	U	1.0	0.63	ug/L			11/01/23 18:06	1
1,2-Dichloropropane	0.80	U	1.0	0.80	ug/L			11/01/23 18:06	1
1,3,5-Trimethylbenzene	0.58	U	2.0	0.58	ug/L			11/01/23 18:06	1
1,3-Dichlorobenzene	0.77	U	1.0	0.77	ug/L			11/01/23 18:06	1
1,3-Dichloropropane	0.60	U	1.0	0.60	ug/L			11/01/23 18:06	1
1,4-Dichlorobenzene	0.76	U	1.0	0.76	ug/L			11/01/23 18:06	1
2,2-Dichloropropane	0.66	U	5.0	0.66	ug/L			11/01/23 18:06	1
2-Butanone (MEK)	4.5	U	10	4.5	ug/L			11/01/23 18:06	1
2-Chlorotoluene	0.68	U	1.0	0.68	ug/L			11/01/23 18:06	1
2-Hexanone	2.5	U	20	2.5	ug/L			11/01/23 18:06	1
4-Chlorotoluene	0.65	U	2.0	0.65	ug/L			11/01/23 18:06	1
4-Isopropyltoluene	0.80	U	2.0	0.80	ug/L			11/01/23 18:06	1
4-Methyl-2-pentanone (MIBK)	5.0	U	20	5.0	ug/L			11/01/23 18:06	1
Acetone	25	U	50	25	ug/L			11/01/23 18:06	1
Benzene	0.71	U	1.0	0.71	ug/L			11/01/23 18:06	1
Bromobenzene	0.77	U	1.0	0.77	ug/L			11/01/23 18:06	1
Bromoform	0.75	U	1.0	0.75	ug/L			11/01/23 18:06	1
Bromomethane	0.95	U	2.0	0.95	ug/L			11/01/23 18:06	1
Carbon disulfide	2.5	U	5.0	2.5	ug/L			11/01/23 18:06	1
Carbon tetrachloride	0.94	U	1.0	0.94	ug/L			11/01/23 18:06	1
Chlorobenzene	0.72	U	1.0	0.72	ug/L			11/01/23 18:06	1
Chlorobromomethane	0.94	U	2.0	0.94	ug/L			11/01/23 18:06	1
Chlorodibromomethane	0.50	U	1.0	0.50	ug/L			11/01/23 18:06	1
Chloroethane	0.98	U	2.0	0.98	ug/L			11/01/23 18:06	1
Chloroform	0.80	U	5.0	0.80	ug/L			11/01/23 18:06	1
cis-1,2-Dichloroethene	0.53	U	1.0	0.53	ug/L			11/01/23 18:06	1
cis-1,3-Dichloropropene	0.59	U	1.0	0.59	ug/L			11/01/23 18:06	1
Dibromomethane	0.84	U	1.0	0.84	ug/L			11/01/23 18:06	1
Dichlorobromomethane	0.52	U	1.0	0.52	ug/L			11/01/23 18:06	1
Dichlorodifluoromethane	0.74	U	1.0	0.74	ug/L			11/01/23 18:06	1
Ethylbenzene	0.69	U	1.0	0.69	ug/L			11/01/23 18:06	1
Ethylene Dibromide	0.78	U	12	0.78	ug/L			11/01/23 18:06	1
Hexachlorobutadiene	0.70	U	1.0	0.70	ug/L			11/01/23 18:06	1
Isopropylbenzene	0.67	U	2.0	0.67	ug/L			11/01/23 18:06	1
Methyl tert-butyl ether	0.60	U	2.0	0.60	ug/L			11/01/23 18:06	1
Methylene Chloride	5.0	U	10	5.0	ug/L			11/01/23 18:06	1
m-Xylene & p-Xylene	1.3	U	2.0	1.3	ug/L			11/01/23 18:06	1
Naphthalene	0.82	U	2.0	0.82	ug/L			11/01/23 18:06	1

Client Sample ID: TMW-11

Date Collected: 10/30/23 11:50
Date Received: 10/31/23 12:11

Lab Sample ID: 660-132613-11

Matrix: Water

Method: SW846 8260D - Volatile Organic Compounds by GC/MS (Continued)

Analyte	Result	Qualifier	PQL	MDL	Unit	D	Prepared	Analyzed	Dil Fac
n-Butylbenzene	0.70	U	1.0	0.70	ug/L			11/01/23 18:06	1
N-Propylbenzene	0.50	U	1.0	0.50	ug/L			11/01/23 18:06	1
o-Xylene	0.53	U	1.0	0.53	ug/L			11/01/23 18:06	1
sec-Butylbenzene	0.74	U	2.0	0.74	ug/L			11/01/23 18:06	1
Styrene	0.61	U	1.0	0.61	ug/L			11/01/23 18:06	1
tert-Butylbenzene	0.64	U	2.0	0.64	ug/L			11/01/23 18:06	1
Tetrachloroethene	0.76	U	1.0	0.76	ug/L			11/01/23 18:06	1
Toluene	0.72	U	1.0	0.72	ug/L			11/01/23 18:06	1
trans-1,2-Dichloroethene	0.73	U	1.0	0.73	ug/L			11/01/23 18:06	1
trans-1,3-Dichloropropene	0.73	U	1.0	0.73	ug/L			11/01/23 18:06	1
Trichloroethene	0.89	U	1.0	0.89	ug/L			11/01/23 18:06	1
Trichlorofluoromethane	0.94	U	1.0	0.94	ug/L			11/01/23 18:06	1
Vinyl chloride	0.71	U	1.0	0.71	ug/L			11/01/23 18:06	1
Xylenes, Total	1.3	U	2.0	1.3	ug/L			11/01/23 18:06	1

Surrogate	*%Recovery*	*Qualifier*	*Limits*	*Prepared*	*Analyzed*	*Dil Fac*
Toluene-d8 (Surr)	*117*		*40 - 146*		*11/01/23 18:06*	*1*
4-Bromofluorobenzene (Surr)	*91*		*41 - 142*		*11/01/23 18:06*	*1*
Dibromofluoromethane (Surr)	*97*		*53 - 146*		*11/01/23 18:06*	*1*

Method: SW846 8270E SIM - Semivolatile Organic Compounds (GC/MS SIM)

Analyte	Result	Qualifier	PQL	MDL	Unit	D	Prepared	Analyzed	Dil Fac
1-Methylnaphthalene	0.032	U	0.18	0.032	ug/L		11/01/23 07:59	11/02/23 14:06	1
2-Methylnaphthalene	0.039	U	0.18	0.039	ug/L		11/01/23 07:59	11/02/23 14:06	1
Acenaphthene	0.028	U	0.18	0.028	ug/L		11/01/23 07:59	11/02/23 14:06	1
Acenaphthylene	0.032	U	0.18	0.032	ug/L		11/01/23 07:59	11/02/23 14:06	1
Anthracene	0.050	U	0.18	0.050	ug/L		11/01/23 07:59	11/02/23 14:06	1
Benzo[a]anthracene	0.041	U	0.18	0.041	ug/L		11/01/23 07:59	11/02/23 14:06	1
Benzo[a]pyrene	0.057	U	0.18	0.057	ug/L		11/01/23 07:59	11/02/23 14:06	1
Benzo[b]fluoranthene	0.040	U	0.10	0.040	ug/L		11/01/23 07:59	11/02/23 14:06	1
Benzo[g,h,i]perylene	0.066	U	0.18	0.066	ug/L		11/01/23 07:59	11/02/23 14:06	1
Benzo[k]fluoranthene	0.046	U	0.18	0.046	ug/L		11/01/23 07:59	11/02/23 14:06	1
Chrysene	0.041	U	0.18	0.041	ug/L		11/01/23 07:59	11/02/23 14:06	1
Dibenz(a,h)anthracene	0.053	U	0.18	0.053	ug/L		11/01/23 07:59	11/02/23 14:06	1
Fluoranthene	0.039	U	0.18	0.039	ug/L		11/01/23 07:59	11/02/23 14:06	1
Fluorene	0.041	U	0.18	0.041	ug/L		11/01/23 07:59	11/02/23 14:06	1
Indeno[1,2,3-cd]pyrene	0.055	U	0.18	0.055	ug/L		11/01/23 07:59	11/02/23 14:06	1
Naphthalene	0.027	U	0.18	0.027	ug/L		11/01/23 07:59	11/02/23 14:06	1
Phenanthrene	0.035	U	0.18	0.035	ug/L		11/01/23 07:59	11/02/23 14:06	1
Pyrene	0.052	U	0.18	0.052	ug/L		11/01/23 07:59	11/02/23 14:06	1

Surrogate	*%Recovery*	*Qualifier*	*Limits*	*Prepared*	*Analyzed*	*Dil Fac*
2-methylnaphthalene-d10	*101*		*42 - 157*	*11/01/23 07:59*	*11/02/23 14:06*	*1*
Fluoranthene-d10 (Surr)	*111*		*37 - 152*	*11/01/23 07:59*	*11/02/23 14:06*	*1*

Method: FL-DEP FL-PRO - Florida - Petroleum Range Organics (GC)

Analyte	Result	Qualifier	PQL	MDL	Unit	D	Prepared	Analyzed	Dil Fac
Total Petroleum Hydrocarbons (C8-C40)	340	U	1000	340	ug/L		11/01/23 07:31	11/02/23 09:45	1

Client Sample ID: TMW-11

Lab Sample ID: 660-132613-11

Date Collected: 10/30/23 11:50
Matrix: Water
Date Received: 10/31/23 12:11

Surrogate	*%Recovery*	*Qualifier*	*Limits*	*Prepared*	*Analyzed*	*Dil Fac*
o- terphenyl (Surr)	*73*		*66 - 139*	*11/01/23 07:31*	*11/02/23 09:45*	*1*
C35 (Surr)	*70*		*40 - 129*	*11/01/23 07:31*	*11/02/23 09:45*	*1*

Client Sample ID: TMW-12

Lab Sample ID: 660-132613-12

Date Collected: 10/31/23 08:55
Matrix: Water
Date Received: 10/31/23 12:11

Method: SW846 8260D - Volatile Organic Compounds by GC/MS

Analyte	Result	Qualifier	PQL	MDL	Unit	D	Prepared	Analyzed	Dil Fac
1,1,1,2-Tetrachloroethane	0.61	U	1.0	0.61	ug/L			11/01/23 18:24	1
1,1,1-Trichloroethane	0.80	U	1.0	0.80	ug/L			11/01/23 18:24	1
1,1,2,2-Tetrachloroethane	0.54	U	1.0	0.54	ug/L			11/01/23 18:24	1
1,1,2-Trichloroethane	0.76	U	2.0	0.76	ug/L			11/01/23 18:24	1
1,1-Dichloroethane	0.62	U	1.0	0.62	ug/L			11/01/23 18:24	1
1,1-Dichloroethene	0.94	U	1.0	0.94	ug/L			11/01/23 18:24	1
1,1-Dichloropropene	0.74	U	1.0	0.74	ug/L			11/01/23 18:24	1
1,2,3-Trichlorobenzene	0.86	U	2.0	0.86	ug/L			11/01/23 18:24	1
1,2,3-Trichloropropane	0.64	U	2.0	0.64	ug/L			11/01/23 18:24	1
1,2,4-Trichlorobenzene	0.70	U	2.0	0.70	ug/L			11/01/23 18:24	1
1,2,4-Trimethylbenzene	0.69	U	2.0	0.69	ug/L			11/01/23 18:24	1
1,2-Dibromo-3-Chloropropane	0.96	U	10	0.96	ug/L			11/01/23 18:24	1
1,2-Dichlorobenzene	0.73	U	1.0	0.73	ug/L			11/01/23 18:24	1
1,2-Dichloroethane	0.63	U	1.0	0.63	ug/L			11/01/23 18:24	1
1,2-Dichloropropane	0.80	U	1.0	0.80	ug/L			11/01/23 18:24	1
1,3,5-Trimethylbenzene	0.58	U	2.0	0.58	ug/L			11/01/23 18:24	1
1,3-Dichlorobenzene	0.77	U	1.0	0.77	ug/L			11/01/23 18:24	1
1,3-Dichloropropane	0.60	U	1.0	0.60	ug/L			11/01/23 18:24	1
1,4-Dichlorobenzene	0.76	U	1.0	0.76	ug/L			11/01/23 18:24	1
2,2-Dichloropropane	0.66	U	5.0	0.66	ug/L			11/01/23 18:24	1
2-Butanone (MEK)	4.5	U	10	4.5	ug/L			11/01/23 18:24	1
2-Chlorotoluene	0.68	U	1.0	0.68	ug/L			11/01/23 18:24	1
2-Hexanone	2.5	U	20	2.5	ug/L			11/01/23 18:24	1
4-Chlorotoluene	0.65	U	2.0	0.65	ug/L			11/01/23 18:24	1
4-Isopropyltoluene	0.80	U	2.0	0.80	ug/L			11/01/23 18:24	1
4-Methyl-2-pentanone (MIBK)	5.0	U	20	5.0	ug/L			11/01/23 18:24	1
Acetone	25	U	50	25	ug/L			11/01/23 18:24	1
Benzene	0.71	U	1.0	0.71	ug/L			11/01/23 18:24	1
Bromobenzene	0.77	U	1.0	0.77	ug/L			11/01/23 18:24	1
Bromoform	0.75	U	1.0	0.75	ug/L			11/01/23 18:24	1
Bromomethane	0.95	U	2.0	0.95	ug/L			11/01/23 18:24	1
Carbon disulfide	2.5	U	5.0	2.5	ug/L			11/01/23 18:24	1
Carbon tetrachloride	0.94	U	1.0	0.94	ug/L			11/01/23 18:24	1
Chlorobenzene	0.72	U	1.0	0.72	ug/L			11/01/23 18:24	1
Chlorobromomethane	0.94	U	2.0	0.94	ug/L			11/01/23 18:24	1
Chlorodibromomethane	0.50	U	1.0	0.50	ug/L			11/01/23 18:24	1
Chloroethane	0.98	U	2.0	0.98	ug/L			11/01/23 18:24	1
Chloroform	0.80	U	5.0	0.80	ug/L			11/01/23 18:24	1
cis-1,2-Dichloroethene	0.53	U	1.0	0.53	ug/L			11/01/23 18:24	1
cis-1,3-Dichloropropene	0.59	U	1.0	0.59	ug/L			11/01/23 18:24	1
Dibromomethane	0.84	U	1.0	0.84	ug/L			11/01/23 18:24	1

Client Sample ID: TMW-12

Date Collected: 10/31/23 08:55
Date Received: 10/31/23 12:11

Lab Sample ID: 660-132613-12

Matrix: Water

Method: SW846 8260D - Volatile Organic Compounds by GC/MS (Continued)

Analyte	Result	Qualifier	PQL	MDL	Unit	D	Prepared	Analyzed	Dil Fac
Dichlorobromomethane	0.52	U	1.0	0.52	ug/L			11/01/23 18:24	1
Dichlorodifluoromethane	0.74	U	1.0	0.74	ug/L			11/01/23 18:24	1
Ethylbenzene	0.69	U	1.0	0.69	ug/L			11/01/23 18:24	1
Ethylene Dibromide	0.78	U	12	0.78	ug/L			11/01/23 18:24	1
Hexachlorobutadiene	0.70	U	1.0	0.70	ug/L			11/01/23 18:24	1
Isopropylbenzene	0.67	U	2.0	0.67	ug/L			11/01/23 18:24	1
Methyl tert-butyl ether	0.60	U	2.0	0.60	ug/L			11/01/23 18:24	1
Methylene Chloride	5.0	U	10	5.0	ug/L			11/01/23 18:24	1
m-Xylene & p-Xylene	1.3	U	2.0	1.3	ug/L			11/01/23 18:24	1
Naphthalene	0.82	U	2.0	0.82	ug/L			11/01/23 18:24	1
n-Butylbenzene	0.70	U	1.0	0.70	ug/L			11/01/23 18:24	1
N-Propylbenzene	0.50	U	1.0	0.50	ug/L			11/01/23 18:24	1
o-Xylene	0.53	U	1.0	0.53	ug/L			11/01/23 18:24	1
sec-Butylbenzene	0.74	U	2.0	0.74	ug/L			11/01/23 18:24	1
Styrene	0.61	U	1.0	0.61	ug/L			11/01/23 18:24	1
tert-Butylbenzene	0.64	U	2.0	0.64	ug/L			11/01/23 18:24	1
Tetrachloroethene	0.76	U	1.0	0.76	ug/L			11/01/23 18:24	1
Toluene	0.72	U	1.0	0.72	ug/L			11/01/23 18:24	1
trans-1,2-Dichloroethene	0.73	U	1.0	0.73	ug/L			11/01/23 18:24	1
trans-1,3-Dichloropropene	0.73	U	1.0	0.73	ug/L			11/01/23 18:24	1
Trichloroethene	0.89	U	1.0	0.89	ug/L			11/01/23 18:24	1
Trichlorofluoromethane	0.94	U	1.0	0.94	ug/L			11/01/23 18:24	1
Vinyl chloride	0.71	U	1.0	0.71	ug/L			11/01/23 18:24	1
Xylenes, Total	1.3	U	2.0	1.3	ug/L			11/01/23 18:24	1

Surrogate	*%Recovery*	*Qualifier*	*Limits*	*Prepared*	*Analyzed*	*Dil Fac*
Toluene-d8 (Surr)	*115*		*40 - 146*		*11/01/23 18:24*	*1*
4-Bromofluorobenzene (Surr)	*92*		*41 - 142*		*11/01/23 18:24*	*1*
Dibromofluoromethane (Surr)	*93*		*53 - 146*		*11/01/23 18:24*	*1*

Method: SW846 8270E SIM - Semivolatile Organic Compounds (GC/MS SIM)

Analyte	Result	Qualifier	PQL	MDL	Unit	D	Prepared	Analyzed	Dil Fac
1-Methylnaphthalene	0.032	U	0.18	0.032	ug/L		11/01/23 07:59	11/02/23 14:24	1
2-Methylnaphthalene	0.039	U	0.18	0.039	ug/L		11/01/23 07:59	11/02/23 14:24	1
Acenaphthene	0.028	U	0.18	0.028	ug/L		11/01/23 07:59	11/02/23 14:24	1
Acenaphthylene	0.032	U	0.18	0.032	ug/L		11/01/23 07:59	11/02/23 14:24	1
Anthracene	0.050	U	0.18	0.050	ug/L		11/01/23 07:59	11/02/23 14:24	1
Benzo[a]anthracene	0.041	U	0.18	0.041	ug/L		11/01/23 07:59	11/02/23 14:24	1
Benzo[a]pyrene	0.057	U	0.18	0.057	ug/L		11/01/23 07:59	11/02/23 14:24	1
Benzo[b]fluoranthene	0.040	U	0.10	0.040	ug/L		11/01/23 07:59	11/02/23 14:24	1
Benzo[g,h,i]perylene	0.066	U	0.18	0.066	ug/L		11/01/23 07:59	11/02/23 14:24	1
Benzo[k]fluoranthene	0.046	U	0.18	0.046	ug/L		11/01/23 07:59	11/02/23 14:24	1
Chrysene	0.041	U	0.18	0.041	ug/L		11/01/23 07:59	11/02/23 14:24	1
Dibenz(a,h)anthracene	0.053	U	0.18	0.053	ug/L		11/01/23 07:59	11/02/23 14:24	1
Fluoranthene	0.039	U	0.18	0.039	ug/L		11/01/23 07:59	11/02/23 14:24	1
Fluorene	0.041	U	0.18	0.041	ug/L		11/01/23 07:59	11/02/23 14:24	1
Indeno[1,2,3-cd]pyrene	0.055	U	0.18	0.055	ug/L		11/01/23 07:59	11/02/23 14:24	1
Naphthalene	0.027	U	0.18	0.027	ug/L		11/01/23 07:59	11/02/23 14:24	1
Phenanthrene	0.035	U	0.18	0.035	ug/L		11/01/23 07:59	11/02/23 14:24	1
Pyrene	0.052	U	0.18	0.052	ug/L		11/01/23 07:59	11/02/23 14:24	1

Client Sample ID: TMW-12

Lab Sample ID: 660-132613-12

Date Collected: 10/31/23 08:55

Matrix: Water

Date Received: 10/31/23 12:11

Surrogate	*%Recovery*	*Qualifier*	*Limits*	*Prepared*	*Analyzed*	*Dil Fac*
2-methylnaphthalene-d10	*99*		*42 - 157*	*11/01/23 07:59*	*11/02/23 14:24*	*1*
Fluoranthene-d10 (Surr)	*112*		*37 - 152*	*11/01/23 07:59*	*11/02/23 14:24*	*1*

Method: FL-DEP FL-PRO - Florida - Petroleum Range Organics (GC)

Analyte	Result	Qualifier	PQL	MDL	Unit	D	Prepared	Analyzed	Dil Fac
Total Petroleum Hydrocarbons (C8-C40)	340	U	1000	340	ug/L		11/01/23 07:31	11/02/23 10:07	1

Surrogate	*%Recovery*	*Qualifier*	*Limits*	*Prepared*	*Analyzed*	*Dil Fac*
o- terphenyl (Surr)	*72*		*66 - 139*	*11/01/23 07:31*	*11/02/23 10:07*	*1*
C35 (Surr)	*71*		*40 - 129*	*11/01/23 07:31*	*11/02/23 10:07*	*1*

Client Sample ID: TMW-13

Lab Sample ID: 660-132613-13

Date Collected: 10/31/23 09:45

Matrix: Water

Date Received: 10/31/23 12:11

Method: SW846 8260D - Volatile Organic Compounds by GC/MS

Analyte	Result	Qualifier	PQL	MDL	Unit	D	Prepared	Analyzed	Dil Fac
1,1,1,2-Tetrachloroethane	0.61	U	1.0	0.61	ug/L			11/01/23 18:43	1
1,1,1-Trichloroethane	0.80	U	1.0	0.80	ug/L			11/01/23 18:43	1
1,1,2,2-Tetrachloroethane	0.54	U	1.0	0.54	ug/L			11/01/23 18:43	1
1,1,2-Trichloroethane	0.76	U	2.0	0.76	ug/L			11/01/23 18:43	1
1,1-Dichloroethane	0.62	U	1.0	0.62	ug/L			11/01/23 18:43	1
1,1-Dichloroethene	0.94	U	1.0	0.94	ug/L			11/01/23 18:43	1
1,1-Dichloropropene	0.74	U	1.0	0.74	ug/L			11/01/23 18:43	1
1,2,3-Trichlorobenzene	0.86	U	2.0	0.86	ug/L			11/01/23 18:43	1
1,2,3-Trichloropropane	0.64	U	2.0	0.64	ug/L			11/01/23 18:43	1
1,2,4-Trichlorobenzene	0.70	U	2.0	0.70	ug/L			11/01/23 18:43	1
1,2,4-Trimethylbenzene	0.69	U	2.0	0.69	ug/L			11/01/23 18:43	1
1,2-Dibromo-3-Chloropropane	0.96	U	10	0.96	ug/L			11/01/23 18:43	1
1,2-Dichlorobenzene	0.73	U	1.0	0.73	ug/L			11/01/23 18:43	1
1,2-Dichloroethane	0.63	U	1.0	0.63	ug/L			11/01/23 18:43	1
1,2-Dichloropropane	0.80	U	1.0	0.80	ug/L			11/01/23 18:43	1
1,3,5-Trimethylbenzene	0.58	U	2.0	0.58	ug/L			11/01/23 18:43	1
1,3-Dichlorobenzene	0.77	U	1.0	0.77	ug/L			11/01/23 18:43	1
1,3-Dichloropropane	0.60	U	1.0	0.60	ug/L			11/01/23 18:43	1
1,4-Dichlorobenzene	0.76	U	1.0	0.76	ug/L			11/01/23 18:43	1
2,2-Dichloropropane	0.66	U	5.0	0.66	ug/L			11/01/23 18:43	1
2-Butanone (MEK)	4.5	U	10	4.5	ug/L			11/01/23 18:43	1
2-Chlorotoluene	0.68	U	1.0	0.68	ug/L			11/01/23 18:43	1
2-Hexanone	2.5	U	20	2.5	ug/L			11/01/23 18:43	1
4-Chlorotoluene	0.65	U	2.0	0.65	ug/L			11/01/23 18:43	1
4-Isopropyltoluene	0.80	U	2.0	0.80	ug/L			11/01/23 18:43	1
4-Methyl-2-pentanone (MIBK)	5.0	U	20	5.0	ug/L			11/01/23 18:43	1
Acetone	25	U	50	25	ug/L			11/01/23 18:43	1
Benzene	0.71	U	1.0	0.71	ug/L			11/01/23 18:43	1
Bromobenzene	0.77	U	1.0	0.77	ug/L			11/01/23 18:43	1
Bromoform	0.75	U	1.0	0.75	ug/L			11/01/23 18:43	1
Bromomethane	0.95	U	2.0	0.95	ug/L			11/01/23 18:43	1
Carbon disulfide	2.5	U	5.0	2.5	ug/L			11/01/23 18:43	1
Carbon tetrachloride	0.94	U	1.0	0.94	ug/L			11/01/23 18:43	1

Client Sample ID: TMW-13

Date Collected: 10/31/23 09:45
Date Received: 10/31/23 12:11

Lab Sample ID: 660-132613-13

Matrix: Water

Method: SW846 8260D - Volatile Organic Compounds by GC/MS (Continued)

Analyte	Result	Qualifier	PQL	MDL	Unit	D	Prepared	Analyzed	Dil Fac
Chlorobenzene	0.72	U	1.0	0.72	ug/L			11/01/23 18:43	1
Chlorobromomethane	0.94	U	2.0	0.94	ug/L			11/01/23 18:43	1
Chlorodibromomethane	0.50	U	1.0	0.50	ug/L			11/01/23 18:43	1
Chloroethane	0.98	U	2.0	0.98	ug/L			11/01/23 18:43	1
Chloroform	0.80	U	5.0	0.80	ug/L			11/01/23 18:43	1
cis-1,2-Dichloroethene	0.53	U	1.0	0.53	ug/L			11/01/23 18:43	1
cis-1,3-Dichloropropene	0.59	U	1.0	0.59	ug/L			11/01/23 18:43	1
Dibromomethane	0.84	U	1.0	0.84	ug/L			11/01/23 18:43	1
Dichlorobromomethane	0.52	U	1.0	0.52	ug/L			11/01/23 18:43	1
Dichlorodifluoromethane	0.74	U	1.0	0.74	ug/L			11/01/23 18:43	1
Ethylbenzene	0.69	U	1.0	0.69	ug/L			11/01/23 18:43	1
Ethylene Dibromide	0.78	U	12	0.78	ug/L			11/01/23 18:43	1
Hexachlorobutadiene	0.70	U	1.0	0.70	ug/L			11/01/23 18:43	1
Isopropylbenzene	0.67	U	2.0	0.67	ug/L			11/01/23 18:43	1
Methyl tert-butyl ether	0.60	U	2.0	0.60	ug/L			11/01/23 18:43	1
Methylene Chloride	5.0	U	10	5.0	ug/L			11/01/23 18:43	1
m-Xylene & p-Xylene	1.3	U	2.0	1.3	ug/L			11/01/23 18:43	1
Naphthalene	0.82	U	2.0	0.82	ug/L			11/01/23 18:43	1
n-Butylbenzene	0.70	U	1.0	0.70	ug/L			11/01/23 18:43	1
N-Propylbenzene	0.50	U	1.0	0.50	ug/L			11/01/23 18:43	1
o-Xylene	0.53	U	1.0	0.53	ug/L			11/01/23 18:43	1
sec-Butylbenzene	0.74	U	2.0	0.74	ug/L			11/01/23 18:43	1
Styrene	0.61	U	1.0	0.61	ug/L			11/01/23 18:43	1
tert-Butylbenzene	0.64	U	2.0	0.64	ug/L			11/01/23 18:43	1
Tetrachloroethene	0.76	U	1.0	0.76	ug/L			11/01/23 18:43	1
Toluene	0.72	U	1.0	0.72	ug/L			11/01/23 18:43	1
trans-1,2-Dichloroethene	0.73	U	1.0	0.73	ug/L			11/01/23 18:43	1
trans-1,3-Dichloropropene	0.73	U	1.0	0.73	ug/L			11/01/23 18:43	1
Trichloroethene	0.89	U	1.0	0.89	ug/L			11/01/23 18:43	1
Trichlorofluoromethane	0.94	U	1.0	0.94	ug/L			11/01/23 18:43	1
Vinyl chloride	0.71	U	1.0	0.71	ug/L			11/01/23 18:43	1
Xylenes, Total	1.3	U	2.0	1.3	ug/L			11/01/23 18:43	1

Surrogate	*%Recovery*	*Qualifier*	*Limits*	*Prepared*	*Analyzed*	*Dil Fac*
Toluene-d8 (Surr)	*115*		*40 - 146*		*11/01/23 18:43*	*1*
4-Bromofluorobenzene (Surr)	*91*		*41 - 142*		*11/01/23 18:43*	*1*
Dibromofluoromethane (Surr)	*95*		*53 - 146*		*11/01/23 18:43*	*1*

Method: SW846 8270E SIM - Semivolatile Organic Compounds (GC/MS SIM)

Analyte	Result	Qualifier	PQL	MDL	Unit	D	Prepared	Analyzed	Dil Fac
1-Methylnaphthalene	0.032	U	0.18	0.032	ug/L		11/01/23 07:59	11/02/23 14:43	1
2-Methylnaphthalene	0.039	U	0.18	0.039	ug/L		11/01/23 07:59	11/02/23 14:43	1
Acenaphthene	0.028	U	0.18	0.028	ug/L		11/01/23 07:59	11/02/23 14:43	1
Acenaphthylene	0.032	U	0.18	0.032	ug/L		11/01/23 07:59	11/02/23 14:43	1
Anthracene	0.050	U	0.18	0.050	ug/L		11/01/23 07:59	11/02/23 14:43	1
Benzo[a]anthracene	0.041	U	0.18	0.041	ug/L		11/01/23 07:59	11/02/23 14:43	1
Benzo[a]pyrene	0.057	U	0.18	0.057	ug/L		11/01/23 07:59	11/02/23 14:43	1
Benzo[b]fluoranthene	0.040	U	0.10	0.040	ug/L		11/01/23 07:59	11/02/23 14:43	1
Benzo[g,h,i]perylene	0.066	U	0.18	0.066	ug/L		11/01/23 07:59	11/02/23 14:43	1
Benzo[k]fluoranthene	0.046	U	0.18	0.046	ug/L		11/01/23 07:59	11/02/23 14:43	1

Client Sample ID: TMW-13

Lab Sample ID: 660-132613-13

Date Collected: 10/31/23 09:45
Matrix: Water
Date Received: 10/31/23 12:11

Method: SW846 8270E SIM - Semivolatile Organic Compounds (GC/MS SIM) (Continued)

Analyte	Result	Qualifier	PQL	MDL	Unit	D	Prepared	Analyzed	Dil Fac
Chrysene	0.041	U	0.18	0.041	ug/L		11/01/23 07:59	11/02/23 14:43	1
Dibenz(a,h)anthracene	0.053	U	0.18	0.053	ug/L		11/01/23 07:59	11/02/23 14:43	1
Fluoranthene	0.039	U	0.18	0.039	ug/L		11/01/23 07:59	11/02/23 14:43	1
Fluorene	0.041	U	0.18	0.041	ug/L		11/01/23 07:59	11/02/23 14:43	1
Indeno[1,2,3-cd]pyrene	0.055	U	0.18	0.055	ug/L		11/01/23 07:59	11/02/23 14:43	1
Naphthalene	0.027	U	0.18	0.027	ug/L		11/01/23 07:59	11/02/23 14:43	1
Phenanthrene	0.035	U	0.18	0.035	ug/L		11/01/23 07:59	11/02/23 14:43	1
Pyrene	0.052	U	0.18	0.052	ug/L		11/01/23 07:59	11/02/23 14:43	1

Surrogate	*%Recovery*	*Qualifier*	*Limits*	*Prepared*	*Analyzed*	*Dil Fac*
2-methylnaphthalene-d10	*92*		*42 - 157*	*11/01/23 07:59*	*11/02/23 14:43*	*1*
Fluoranthene-d10 (Surr)	*109*		*37 - 152*	*11/01/23 07:59*	*11/02/23 14:43*	*1*

Method: FL-DEP FL-PRO - Florida - Petroleum Range Organics (GC)

Analyte	Result	Qualifier	PQL	MDL	Unit	D	Prepared	Analyzed	Dil Fac
Total Petroleum Hydrocarbons (C8-C40)	340	U	1000	340	ug/L		11/01/23 07:31	11/02/23 10:43	1

Surrogate	*%Recovery*	*Qualifier*	*Limits*	*Prepared*	*Analyzed*	*Dil Fac*
o- terphenyl (Surr)	*69*		*66 - 139*	*11/01/23 07:31*	*11/02/23 10:43*	*1*
C35 (Surr)	*68*		*40 - 129*	*11/01/23 07:31*	*11/02/23 10:43*	*1*

Client Sample ID: TMW-14

Lab Sample ID: 660-132613-14

Date Collected: 10/31/23 10:25
Matrix: Water
Date Received: 10/31/23 12:11

Method: SW846 8260D - Volatile Organic Compounds by GC/MS

Analyte	Result	Qualifier	PQL	MDL	Unit	D	Prepared	Analyzed	Dil Fac
1,1,1,2-Tetrachloroethane	0.61	U	1.0	0.61	ug/L			11/01/23 19:01	1
1,1,1-Trichloroethane	0.80	U	1.0	0.80	ug/L			11/01/23 19:01	1
1,1,2,2-Tetrachloroethane	0.54	U	1.0	0.54	ug/L			11/01/23 19:01	1
1,1,2-Trichloroethane	0.76	U	2.0	0.76	ug/L			11/01/23 19:01	1
1,1-Dichloroethane	0.62	U	1.0	0.62	ug/L			11/01/23 19:01	1
1,1-Dichloroethene	0.94	U	1.0	0.94	ug/L			11/01/23 19:01	1
1,1-Dichloropropene	0.74	U	1.0	0.74	ug/L			11/01/23 19:01	1
1,2,3-Trichlorobenzene	0.86	U	2.0	0.86	ug/L			11/01/23 19:01	1
1,2,3-Trichloropropane	0.64	U	2.0	0.64	ug/L			11/01/23 19:01	1
1,2,4-Trichlorobenzene	0.70	U	2.0	0.70	ug/L			11/01/23 19:01	1
1,2,4-Trimethylbenzene	0.69	U	2.0	0.69	ug/L			11/01/23 19:01	1
1,2-Dibromo-3-Chloropropane	0.96	U	10	0.96	ug/L			11/01/23 19:01	1
1,2-Dichlorobenzene	0.73	U	1.0	0.73	ug/L			11/01/23 19:01	1
1,2-Dichloroethane	0.63	U	1.0	0.63	ug/L			11/01/23 19:01	1
1,2-Dichloropropane	0.80	U	1.0	0.80	ug/L			11/01/23 19:01	1
1,3,5-Trimethylbenzene	0.58	U	2.0	0.58	ug/L			11/01/23 19:01	1
1,3-Dichlorobenzene	0.77	U	1.0	0.77	ug/L			11/01/23 19:01	1
1,3-Dichloropropane	0.60	U	1.0	0.60	ug/L			11/01/23 19:01	1
1,4-Dichlorobenzene	0.76	U	1.0	0.76	ug/L			11/01/23 19:01	1
2,2-Dichloropropane	0.66	U	5.0	0.66	ug/L			11/01/23 19:01	1
2-Butanone (MEK)	4.5	U	10	4.5	ug/L			11/01/23 19:01	1
2-Chlorotoluene	0.68	U	1.0	0.68	ug/L			11/01/23 19:01	1
2-Hexanone	2.5	U	20	2.5	ug/L			11/01/23 19:01	1

Client Sample ID: TMW-14

Date Collected: 10/31/23 10:25
Date Received: 10/31/23 12:11

Lab Sample ID: 660-132613-14

Matrix: Water

Method: SW846 8260D - Volatile Organic Compounds by GC/MS (Continued)

Analyte	Result	Qualifier	PQL	MDL	Unit	D	Prepared	Analyzed	Dil Fac
4-Chlorotoluene	0.65	U	2.0	0.65	ug/L			11/01/23 19:01	1
4-Isopropyltoluene	0.80	U	2.0	0.80	ug/L			11/01/23 19:01	1
4-Methyl-2-pentanone (MIBK)	5.0	U	20	5.0	ug/L			11/01/23 19:01	1
Acetone	25	U	50	25	ug/L			11/01/23 19:01	1
Benzene	0.71	U	1.0	0.71	ug/L			11/01/23 19:01	1
Bromobenzene	0.77	U	1.0	0.77	ug/L			11/01/23 19:01	1
Bromoform	0.75	U	1.0	0.75	ug/L			11/01/23 19:01	1
Bromomethane	0.95	U	2.0	0.95	ug/L			11/01/23 19:01	1
Carbon disulfide	2.5	U	5.0	2.5	ug/L			11/01/23 19:01	1
Carbon tetrachloride	0.94	U	1.0	0.94	ug/L			11/01/23 19:01	1
Chlorobenzene	0.72	U	1.0	0.72	ug/L			11/01/23 19:01	1
Chlorobromomethane	0.94	U	2.0	0.94	ug/L			11/01/23 19:01	1
Chlorodibromomethane	0.50	U	1.0	0.50	ug/L			11/01/23 19:01	1
Chloroethane	0.98	U	2.0	0.98	ug/L			11/01/23 19:01	1
Chloroform	0.80	U	5.0	0.80	ug/L			11/01/23 19:01	1
cis-1,2-Dichloroethene	0.53	U	1.0	0.53	ug/L			11/01/23 19:01	1
cis-1,3-Dichloropropene	0.59	U	1.0	0.59	ug/L			11/01/23 19:01	1
Dibromomethane	0.84	U	1.0	0.84	ug/L			11/01/23 19:01	1
Dichlorobromomethane	0.52	U	1.0	0.52	ug/L			11/01/23 19:01	1
Dichlorodifluoromethane	0.74	U	1.0	0.74	ug/L			11/01/23 19:01	1
Ethylbenzene	0.69	U	1.0	0.69	ug/L			11/01/23 19:01	1
Ethylene Dibromide	0.78	U	12	0.78	ug/L			11/01/23 19:01	1
Hexachlorobutadiene	0.70	U	1.0	0.70	ug/L			11/01/23 19:01	1
Isopropylbenzene	0.67	U	2.0	0.67	ug/L			11/01/23 19:01	1
Methyl tert-butyl ether	0.60	U	2.0	0.60	ug/L			11/01/23 19:01	1
Methylene Chloride	5.0	U	10	5.0	ug/L			11/01/23 19:01	1
m-Xylene & p-Xylene	1.3	U	2.0	1.3	ug/L			11/01/23 19:01	1
Naphthalene	0.82	U	2.0	0.82	ug/L			11/01/23 19:01	1
n-Butylbenzene	0.70	U	1.0	0.70	ug/L			11/01/23 19:01	1
N-Propylbenzene	0.50	U	1.0	0.50	ug/L			11/01/23 19:01	1
o-Xylene	0.53	U	1.0	0.53	ug/L			11/01/23 19:01	1
sec-Butylbenzene	0.74	U	2.0	0.74	ug/L			11/01/23 19:01	1
Styrene	0.61	U	1.0	0.61	ug/L			11/01/23 19:01	1
tert-Butylbenzene	0.64	U	2.0	0.64	ug/L			11/01/23 19:01	1
Tetrachloroethene	0.76	U	1.0	0.76	ug/L			11/01/23 19:01	1
Toluene	0.72	U	1.0	0.72	ug/L			11/01/23 19:01	1
trans-1,2-Dichloroethene	0.73	U	1.0	0.73	ug/L			11/01/23 19:01	1
trans-1,3-Dichloropropene	0.73	U	1.0	0.73	ug/L			11/01/23 19:01	1
Trichloroethene	0.89	U	1.0	0.89	ug/L			11/01/23 19:01	1
Trichlorofluoromethane	0.94	U	1.0	0.94	ug/L			11/01/23 19:01	1
Vinyl chloride	0.71	U	1.0	0.71	ug/L			11/01/23 19:01	1
Xylenes, Total	1.3	U	2.0	1.3	ug/L			11/01/23 19:01	1

Surrogate	*%Recovery*	*Qualifier*	*Limits*	*Prepared*	*Analyzed*	*Dil Fac*
Toluene-d8 (Surr)	*114*		*40 - 146*		*11/01/23 19:01*	*1*
4-Bromofluorobenzene (Surr)	*90*		*41 - 142*		*11/01/23 19:01*	*1*
Dibromofluoromethane (Surr)	*89*		*53 - 146*		*11/01/23 19:01*	*1*

Client Sample ID: TMW-14

Lab Sample ID: 660-132613-14

Date Collected: 10/31/23 10:25

Matrix: Water

Date Received: 10/31/23 12:11

Method: SW846 8270E SIM - Semivolatile Organic Compounds (GC/MS SIM)

Analyte	Result	Qualifier	PQL	MDL	Unit	D	Prepared	Analyzed	Dil Fac
1-Methylnaphthalene	0.032	U	0.18	0.032	ug/L		11/01/23 07:59	11/02/23 11:55	1
2-Methylnaphthalene	0.039	U	0.18	0.039	ug/L		11/01/23 07:59	11/02/23 11:55	1
Acenaphthene	0.028	U	0.18	0.028	ug/L		11/01/23 07:59	11/02/23 11:55	1
Acenaphthylene	0.032	U	0.18	0.032	ug/L		11/01/23 07:59	11/02/23 11:55	1
Anthracene	0.050	U	0.18	0.050	ug/L		11/01/23 07:59	11/02/23 11:55	1
Benzo[a]anthracene	0.041	U	0.18	0.041	ug/L		11/01/23 07:59	11/02/23 11:55	1
Benzo[a]pyrene	0.057	U	0.18	0.057	ug/L		11/01/23 07:59	11/02/23 11:55	1
Benzo[b]fluoranthene	0.040	U	0.10	0.040	ug/L		11/01/23 07:59	11/02/23 11:55	1
Benzo[g,h,i]perylene	0.066	U	0.18	0.066	ug/L		11/01/23 07:59	11/02/23 11:55	1
Benzo[k]fluoranthene	0.046	U	0.18	0.046	ug/L		11/01/23 07:59	11/02/23 11:55	1
Chrysene	0.041	U	0.18	0.041	ug/L		11/01/23 07:59	11/02/23 11:55	1
Dibenz(a,h)anthracene	0.053	U	0.18	0.053	ug/L		11/01/23 07:59	11/02/23 11:55	1
Fluoranthene	0.039	U	0.18	0.039	ug/L		11/01/23 07:59	11/02/23 11:55	1
Fluorene	0.041	U	0.18	0.041	ug/L		11/01/23 07:59	11/02/23 11:55	1
Indeno[1,2,3-cd]pyrene	0.055	U	0.18	0.055	ug/L		11/01/23 07:59	11/02/23 11:55	1
Naphthalene	0.027	U	0.18	0.027	ug/L		11/01/23 07:59	11/02/23 11:55	1
Phenanthrene	0.035	U	0.18	0.035	ug/L		11/01/23 07:59	11/02/23 11:55	1
Pyrene	0.052	U	0.18	0.052	ug/L		11/01/23 07:59	11/02/23 11:55	1

Surrogate	*%Recovery*	*Qualifier*	*Limits*	*Prepared*	*Analyzed*	*Dil Fac*
2-methylnaphthalene-d10	*95*		*42 - 157*	*11/01/23 07:59*	*11/02/23 11:55*	*1*
Fluoranthene-d10 (Surr)	*104*		*37 - 152*	*11/01/23 07:59*	*11/02/23 11:55*	*1*

Method: FL-DEP FL-PRO - Florida - Petroleum Range Organics (GC)

Analyte	Result	Qualifier	PQL	MDL	Unit	D	Prepared	Analyzed	Dil Fac
Total Petroleum Hydrocarbons (C8-C40)	**430**	**I**	1000	340	ug/L		11/01/23 07:31	11/02/23 11:04	1

Surrogate	*%Recovery*	*Qualifier*	*Limits*	*Prepared*	*Analyzed*	*Dil Fac*
o- terphenyl (Surr)	*67*		*66 - 139*	*11/01/23 07:31*	*11/02/23 11:04*	*1*
C35 (Surr)	*58*		*40 - 129*	*11/01/23 07:31*	*11/02/23 11:04*	*1*

Client Sample ID: TMW-15

Lab Sample ID: 660-132613-15

Date Collected: 10/31/23 11:15

Matrix: Water

Date Received: 10/31/23 12:11

Method: SW846 8260D - Volatile Organic Compounds by GC/MS

Analyte	Result	Qualifier	PQL	MDL	Unit	D	Prepared	Analyzed	Dil Fac
1,1,1,2-Tetrachloroethane	0.61	U	1.0	0.61	ug/L			11/01/23 19:20	1
1,1,1-Trichloroethane	0.80	U	1.0	0.80	ug/L			11/01/23 19:20	1
1,1,2,2-Tetrachloroethane	0.54	U	1.0	0.54	ug/L			11/01/23 19:20	1
1,1,2-Trichloroethane	0.76	U	2.0	0.76	ug/L			11/01/23 19:20	1
1,1-Dichloroethane	0.62	U	1.0	0.62	ug/L			11/01/23 19:20	1
1,1-Dichloroethene	0.94	U	1.0	0.94	ug/L			11/01/23 19:20	1
1,1-Dichloropropene	0.74	U	1.0	0.74	ug/L			11/01/23 19:20	1
1,2,3-Trichlorobenzene	0.86	U	2.0	0.86	ug/L			11/01/23 19:20	1
1,2,3-Trichloropropane	0.64	U	2.0	0.64	ug/L			11/01/23 19:20	1
1,2,4-Trichlorobenzene	0.70	U	2.0	0.70	ug/L			11/01/23 19:20	1
1,2,4-Trimethylbenzene	0.69	U	2.0	0.69	ug/L			11/01/23 19:20	1
1,2-Dibromo-3-Chloropropane	0.96	U	10	0.96	ug/L			11/01/23 19:20	1
1,2-Dichlorobenzene	0.73	U	1.0	0.73	ug/L			11/01/23 19:20	1

Client Sample ID: TMW-15

Date Collected: 10/31/23 11:15
Date Received: 10/31/23 12:11

Lab Sample ID: 660-132613-15

Matrix: Water

Method: SW846 8260D - Volatile Organic Compounds by GC/MS (Continued)

Analyte	Result	Qualifier	PQL	MDL	Unit	D	Prepared	Analyzed	Dil Fac
1,2-Dichloroethane	0.63	U	1.0	0.63	ug/L			11/01/23 19:20	1
1,2-Dichloropropane	0.80	U	1.0	0.80	ug/L			11/01/23 19:20	1
1,3,5-Trimethylbenzene	0.58	U	2.0	0.58	ug/L			11/01/23 19:20	1
1,3-Dichlorobenzene	0.77	U	1.0	0.77	ug/L			11/01/23 19:20	1
1,3-Dichloropropane	0.60	U	1.0	0.60	ug/L			11/01/23 19:20	1
1,4-Dichlorobenzene	0.76	U	1.0	0.76	ug/L			11/01/23 19:20	1
2,2-Dichloropropane	0.66	U	5.0	0.66	ug/L			11/01/23 19:20	1
2-Butanone (MEK)	4.5	U	10	4.5	ug/L			11/01/23 19:20	1
2-Chlorotoluene	0.68	U	1.0	0.68	ug/L			11/01/23 19:20	1
2-Hexanone	2.5	U	20	2.5	ug/L			11/01/23 19:20	1
4-Chlorotoluene	0.65	U	2.0	0.65	ug/L			11/01/23 19:20	1
4-Isopropyltoluene	0.80	U	2.0	0.80	ug/L			11/01/23 19:20	1
4-Methyl-2-pentanone (MIBK)	5.0	U	20	5.0	ug/L			11/01/23 19:20	1
Acetone	25	U	50	25	ug/L			11/01/23 19:20	1
Benzene	0.71	U	1.0	0.71	ug/L			11/01/23 19:20	1
Bromobenzene	0.77	U	1.0	0.77	ug/L			11/01/23 19:20	1
Bromoform	0.75	U	1.0	0.75	ug/L			11/01/23 19:20	1
Bromomethane	0.95	U	2.0	0.95	ug/L			11/01/23 19:20	1
Carbon disulfide	2.5	U	5.0	2.5	ug/L			11/01/23 19:20	1
Carbon tetrachloride	0.94	U	1.0	0.94	ug/L			11/01/23 19:20	1
Chlorobenzene	0.72	U	1.0	0.72	ug/L			11/01/23 19:20	1
Chlorobromomethane	0.94	U	2.0	0.94	ug/L			11/01/23 19:20	1
Chlorodibromomethane	0.50	U	1.0	0.50	ug/L			11/01/23 19:20	1
Chloroethane	0.98	U	2.0	0.98	ug/L			11/01/23 19:20	1
Chloroform	0.80	U	5.0	0.80	ug/L			11/01/23 19:20	1
cis-1,2-Dichloroethene	0.53	U	1.0	0.53	ug/L			11/01/23 19:20	1
cis-1,3-Dichloropropene	0.59	U	1.0	0.59	ug/L			11/01/23 19:20	1
Dibromomethane	0.84	U	1.0	0.84	ug/L			11/01/23 19:20	1
Dichlorobromomethane	0.52	U	1.0	0.52	ug/L			11/01/23 19:20	1
Dichlorodifluoromethane	0.74	U	1.0	0.74	ug/L			11/01/23 19:20	1
Ethylbenzene	0.69	U	1.0	0.69	ug/L			11/01/23 19:20	1
Ethylene Dibromide	0.78	U	12	0.78	ug/L			11/01/23 19:20	1
Hexachlorobutadiene	0.70	U	1.0	0.70	ug/L			11/01/23 19:20	1
Isopropylbenzene	0.67	U	2.0	0.67	ug/L			11/01/23 19:20	1
Methyl tert-butyl ether	0.60	U	2.0	0.60	ug/L			11/01/23 19:20	1
Methylene Chloride	5.0	U	10	5.0	ug/L			11/01/23 19:20	1
m-Xylene & p-Xylene	1.3	U	2.0	1.3	ug/L			11/01/23 19:20	1
Naphthalene	0.82	U	2.0	0.82	ug/L			11/01/23 19:20	1
n-Butylbenzene	0.70	U	1.0	0.70	ug/L			11/01/23 19:20	1
N-Propylbenzene	0.50	U	1.0	0.50	ug/L			11/01/23 19:20	1
o-Xylene	0.53	U	1.0	0.53	ug/L			11/01/23 19:20	1
sec-Butylbenzene	0.74	U	2.0	0.74	ug/L			11/01/23 19:20	1
Styrene	0.61	U	1.0	0.61	ug/L			11/01/23 19:20	1
tert-Butylbenzene	0.64	U	2.0	0.64	ug/L			11/01/23 19:20	1
Tetrachloroethene	0.76	U	1.0	0.76	ug/L			11/01/23 19:20	1
Toluene	0.72	U	1.0	0.72	ug/L			11/01/23 19:20	1
trans-1,2-Dichloroethene	0.73	U	1.0	0.73	ug/L			11/01/23 19:20	1
trans-1,3-Dichloropropene	0.73	U	1.0	0.73	ug/L			11/01/23 19:20	1
Trichloroethene	0.89	U	1.0	0.89	ug/L			11/01/23 19:20	1

Client Sample ID: TMW-15

Lab Sample ID: 660-132613-15

Date Collected: 10/31/23 11:15

Matrix: Water

Date Received: 10/31/23 12:11

Method: SW846 8260D - Volatile Organic Compounds by GC/MS (Continued)

Analyte	Result	Qualifier	PQL	MDL	Unit	D	Prepared	Analyzed	Dil Fac
Trichlorofluoromethane	0.94	U	1.0	0.94	ug/L			11/01/23 19:20	1
Vinyl chloride	0.71	U	1.0	0.71	ug/L			11/01/23 19:20	1
Xylenes, Total	1.3	U	2.0	1.3	ug/L			11/01/23 19:20	1

Surrogate	*%Recovery*	*Qualifier*	*Limits*	*Prepared*	*Analyzed*	*Dil Fac*
Toluene-d8 (Surr)	*113*		*40 - 146*		*11/01/23 19:20*	*1*
4-Bromofluorobenzene (Surr)	*89*		*41 - 142*		*11/01/23 19:20*	*1*
Dibromofluoromethane (Surr)	*96*		*53 - 146*		*11/01/23 19:20*	*1*

Method: SW846 8270E SIM - Semivolatile Organic Compounds (GC/MS SIM)

Analyte	Result	Qualifier	PQL	MDL	Unit	D	Prepared	Analyzed	Dil Fac
1-Methylnaphthalene	0.032	U	0.18	0.032	ug/L		11/01/23 07:59	11/02/23 12:13	1
2-Methylnaphthalene	0.039	U	0.18	0.039	ug/L		11/01/23 07:59	11/02/23 12:13	1
Acenaphthene	0.028	U	0.18	0.028	ug/L		11/01/23 07:59	11/02/23 12:13	1
Acenaphthylene	0.032	U	0.18	0.032	ug/L		11/01/23 07:59	11/02/23 12:13	1
Anthracene	0.050	U	0.18	0.050	ug/L		11/01/23 07:59	11/02/23 12:13	1
Benzo[a]anthracene	0.041	U	0.18	0.041	ug/L		11/01/23 07:59	11/02/23 12:13	1
Benzo[a]pyrene	0.057	U	0.18	0.057	ug/L		11/01/23 07:59	11/02/23 12:13	1
Benzo[b]fluoranthene	0.040	U	0.10	0.040	ug/L		11/01/23 07:59	11/02/23 12:13	1
Benzo[g,h,i]perylene	0.066	U	0.18	0.066	ug/L		11/01/23 07:59	11/02/23 12:13	1
Benzo[k]fluoranthene	0.046	U	0.18	0.046	ug/L		11/01/23 07:59	11/02/23 12:13	1
Chrysene	0.041	U	0.18	0.041	ug/L		11/01/23 07:59	11/02/23 12:13	1
Dibenz(a,h)anthracene	0.053	U	0.18	0.053	ug/L		11/01/23 07:59	11/02/23 12:13	1
Fluoranthene	0.039	U	0.18	0.039	ug/L		11/01/23 07:59	11/02/23 12:13	1
Fluorene	0.041	U	0.18	0.041	ug/L		11/01/23 07:59	11/02/23 12:13	1
Indeno[1,2,3-cd]pyrene	0.055	U	0.18	0.055	ug/L		11/01/23 07:59	11/02/23 12:13	1
Naphthalene	0.027	U	0.18	0.027	ug/L		11/01/23 07:59	11/02/23 12:13	1
Phenanthrene	0.035	U	0.18	0.035	ug/L		11/01/23 07:59	11/02/23 12:13	1
Pyrene	0.052	U	0.18	0.052	ug/L		11/01/23 07:59	11/02/23 12:13	1

Surrogate	*%Recovery*	*Qualifier*	*Limits*	*Prepared*	*Analyzed*	*Dil Fac*
2-methylnaphthalene-d10	*101*		*42 - 157*	*11/01/23 07:59*	*11/02/23 12:13*	*1*
Fluoranthene-d10 (Surr)	*113*		*37 - 152*	*11/01/23 07:59*	*11/02/23 12:13*	*1*

Method: FL-DEP FL-PRO - Florida - Petroleum Range Organics (GC)

Analyte	Result	Qualifier	PQL	MDL	Unit	D	Prepared	Analyzed	Dil Fac
Total Petroleum Hydrocarbons (C8-C40)	**480**	**I**	1000	340	ug/L		11/01/23 07:31	11/02/23 11:26	1

Surrogate	*%Recovery*	*Qualifier*	*Limits*	*Prepared*	*Analyzed*	*Dil Fac*
o- terphenyl (Surr)	*67*		*66 - 139*	*11/01/23 07:31*	*11/02/23 11:26*	*1*
C35 (Surr)	*57*		*40 - 129*	*11/01/23 07:31*	*11/02/23 11:26*	*1*

Client Sample ID: TMW-16

Lab Sample ID: 660-132613-16

Date Collected: 10/30/23 15:15

Matrix: Water

Date Received: 10/31/23 12:11

Method: SW846 8260D - Volatile Organic Compounds by GC/MS

Analyte	Result	Qualifier	PQL	MDL	Unit	D	Prepared	Analyzed	Dil Fac
1,1,1,2-Tetrachloroethane	0.61	U	1.0	0.61	ug/L			11/01/23 19:38	1
1,1,1-Trichloroethane	0.80	U	1.0	0.80	ug/L			11/01/23 19:38	1

Client Sample ID: TMW-16

Date Collected: 10/30/23 15:15
Date Received: 10/31/23 12:11

Lab Sample ID: 660-132613-16

Matrix: Water

Method: SW846 8260D - Volatile Organic Compounds by GC/MS (Continued)

Analyte	Result	Qualifier	PQL	MDL	Unit	D	Prepared	Analyzed	Dil Fac
1,1,2,2-Tetrachloroethane	0.54	U	1.0	0.54	ug/L			11/01/23 19:38	1
1,1,2-Trichloroethane	0.76	U	2.0	0.76	ug/L			11/01/23 19:38	1
1,1-Dichloroethane	0.62	U	1.0	0.62	ug/L			11/01/23 19:38	1
1,1-Dichloroethene	0.94	U	1.0	0.94	ug/L			11/01/23 19:38	1
1,1-Dichloropropene	0.74	U	1.0	0.74	ug/L			11/01/23 19:38	1
1,2,3-Trichlorobenzene	0.86	U	2.0	0.86	ug/L			11/01/23 19:38	1
1,2,3-Trichloropropane	0.64	U	2.0	0.64	ug/L			11/01/23 19:38	1
1,2,4-Trichlorobenzene	0.70	U	2.0	0.70	ug/L			11/01/23 19:38	1
1,2,4-Trimethylbenzene	0.69	U	2.0	0.69	ug/L			11/01/23 19:38	1
1,2-Dibromo-3-Chloropropane	0.96	U	10	0.96	ug/L			11/01/23 19:38	1
1,2-Dichlorobenzene	0.73	U	1.0	0.73	ug/L			11/01/23 19:38	1
1,2-Dichloroethane	0.63	U	1.0	0.63	ug/L			11/01/23 19:38	1
1,2-Dichloropropane	0.80	U	1.0	0.80	ug/L			11/01/23 19:38	1
1,3,5-Trimethylbenzene	0.58	U	2.0	0.58	ug/L			11/01/23 19:38	1
1,3-Dichlorobenzene	0.77	U	1.0	0.77	ug/L			11/01/23 19:38	1
1,3-Dichloropropane	0.60	U	1.0	0.60	ug/L			11/01/23 19:38	1
1,4-Dichlorobenzene	0.76	U	1.0	0.76	ug/L			11/01/23 19:38	1
2,2-Dichloropropane	0.66	U	5.0	0.66	ug/L			11/01/23 19:38	1
2-Butanone (MEK)	4.5	U	10	4.5	ug/L			11/01/23 19:38	1
2-Chlorotoluene	0.68	U	1.0	0.68	ug/L			11/01/23 19:38	1
2-Hexanone	2.5	U	20	2.5	ug/L			11/01/23 19:38	1
4-Chlorotoluene	0.65	U	2.0	0.65	ug/L			11/01/23 19:38	1
4-Isopropyltoluene	0.80	U	2.0	0.80	ug/L			11/01/23 19:38	1
4-Methyl-2-pentanone (MIBK)	5.0	U	20	5.0	ug/L			11/01/23 19:38	1
Acetone	25	U	50	25	ug/L			11/01/23 19:38	1
Benzene	0.71	U	1.0	0.71	ug/L			11/01/23 19:38	1
Bromobenzene	0.77	U	1.0	0.77	ug/L			11/01/23 19:38	1
Bromoform	0.75	U	1.0	0.75	ug/L			11/01/23 19:38	1
Bromomethane	0.95	U	2.0	0.95	ug/L			11/01/23 19:38	1
Carbon disulfide	2.5	U	5.0	2.5	ug/L			11/01/23 19:38	1
Carbon tetrachloride	0.94	U	1.0	0.94	ug/L			11/01/23 19:38	1
Chlorobenzene	0.72	U	1.0	0.72	ug/L			11/01/23 19:38	1
Chlorobromomethane	0.94	U	2.0	0.94	ug/L			11/01/23 19:38	1
Chlorodibromomethane	0.50	U	1.0	0.50	ug/L			11/01/23 19:38	1
Chloroethane	0.98	U	2.0	0.98	ug/L			11/01/23 19:38	1
Chloroform	0.80	U	5.0	0.80	ug/L			11/01/23 19:38	1
cis-1,2-Dichloroethene	0.53	U	1.0	0.53	ug/L			11/01/23 19:38	1
cis-1,3-Dichloropropene	0.59	U	1.0	0.59	ug/L			11/01/23 19:38	1
Dibromomethane	0.84	U	1.0	0.84	ug/L			11/01/23 19:38	1
Dichlorobromomethane	0.52	U	1.0	0.52	ug/L			11/01/23 19:38	1
Dichlorodifluoromethane	0.74	U	1.0	0.74	ug/L			11/01/23 19:38	1
Ethylbenzene	0.69	U	1.0	0.69	ug/L			11/01/23 19:38	1
Ethylene Dibromide	0.78	U	12	0.78	ug/L			11/01/23 19:38	1
Hexachlorobutadiene	0.70	U	1.0	0.70	ug/L			11/01/23 19:38	1
Isopropylbenzene	0.67	U	2.0	0.67	ug/L			11/01/23 19:38	1
Methyl tert-butyl ether	0.60	U	2.0	0.60	ug/L			11/01/23 19:38	1
Methylene Chloride	5.0	U	10	5.0	ug/L			11/01/23 19:38	1
m-Xylene & p-Xylene	1.3	U	2.0	1.3	ug/L			11/01/23 19:38	1
Naphthalene	0.82	U	2.0	0.82	ug/L			11/01/23 19:38	1

Client Sample ID: TMW-16

Date Collected: 10/30/23 15:15
Date Received: 10/31/23 12:11

Lab Sample ID: 660-132613-16

Matrix: Water

Method: SW846 8260D - Volatile Organic Compounds by GC/MS (Continued)

Analyte	Result	Qualifier	PQL	MDL	Unit	D	Prepared	Analyzed	Dil Fac
n-Butylbenzene	0.70	U	1.0	0.70	ug/L			11/01/23 19:38	1
N-Propylbenzene	0.50	U	1.0	0.50	ug/L			11/01/23 19:38	1
o-Xylene	0.53	U	1.0	0.53	ug/L			11/01/23 19:38	1
sec-Butylbenzene	0.74	U	2.0	0.74	ug/L			11/01/23 19:38	1
Styrene	0.61	U	1.0	0.61	ug/L			11/01/23 19:38	1
tert-Butylbenzene	0.64	U	2.0	0.64	ug/L			11/01/23 19:38	1
Tetrachloroethene	0.76	U	1.0	0.76	ug/L			11/01/23 19:38	1
Toluene	0.72	U	1.0	0.72	ug/L			11/01/23 19:38	1
trans-1,2-Dichloroethene	0.73	U	1.0	0.73	ug/L			11/01/23 19:38	1
trans-1,3-Dichloropropene	0.73	U	1.0	0.73	ug/L			11/01/23 19:38	1
Trichloroethene	0.89	U	1.0	0.89	ug/L			11/01/23 19:38	1
Trichlorofluoromethane	0.94	U	1.0	0.94	ug/L			11/01/23 19:38	1
Vinyl chloride	0.71	U	1.0	0.71	ug/L			11/01/23 19:38	1
Xylenes, Total	1.3	U	2.0	1.3	ug/L			11/01/23 19:38	1

Surrogate	*%Recovery*	*Qualifier*	*Limits*	*Prepared*	*Analyzed*	*Dil Fac*
Toluene-d8 (Surr)	*113*		*40 - 146*		*11/01/23 19:38*	*1*
4-Bromofluorobenzene (Surr)	*89*		*41 - 142*		*11/01/23 19:38*	*1*
Dibromofluoromethane (Surr)	*97*		*53 - 146*		*11/01/23 19:38*	*1*

Method: SW846 8270E SIM - Semivolatile Organic Compounds (GC/MS SIM)

Analyte	Result	Qualifier	PQL	MDL	Unit	D	Prepared	Analyzed	Dil Fac
1-Methylnaphthalene	0.032	U	0.18	0.032	ug/L		11/01/23 07:59	11/02/23 12:32	1
2-Methylnaphthalene	0.039	U	0.18	0.039	ug/L		11/01/23 07:59	11/02/23 12:32	1
Acenaphthene	0.028	U	0.18	0.028	ug/L		11/01/23 07:59	11/02/23 12:32	1
Acenaphthylene	0.032	U	0.18	0.032	ug/L		11/01/23 07:59	11/02/23 12:32	1
Anthracene	0.050	U	0.18	0.050	ug/L		11/01/23 07:59	11/02/23 12:32	1
Benzo[a]anthracene	0.041	U	0.18	0.041	ug/L		11/01/23 07:59	11/02/23 12:32	1
Benzo[a]pyrene	0.057	U	0.18	0.057	ug/L		11/01/23 07:59	11/02/23 12:32	1
Benzo[b]fluoranthene	0.040	U	0.10	0.040	ug/L		11/01/23 07:59	11/02/23 12:32	1
Benzo[g,h,i]perylene	0.066	U	0.18	0.066	ug/L		11/01/23 07:59	11/02/23 12:32	1
Benzo[k]fluoranthene	0.046	U	0.18	0.046	ug/L		11/01/23 07:59	11/02/23 12:32	1
Chrysene	0.041	U	0.18	0.041	ug/L		11/01/23 07:59	11/02/23 12:32	1
Dibenz(a,h)anthracene	0.053	U	0.18	0.053	ug/L		11/01/23 07:59	11/02/23 12:32	1
Fluoranthene	0.039	U	0.18	0.039	ug/L		11/01/23 07:59	11/02/23 12:32	1
Fluorene	0.041	U	0.18	0.041	ug/L		11/01/23 07:59	11/02/23 12:32	1
Indeno[1,2,3-cd]pyrene	0.055	U	0.18	0.055	ug/L		11/01/23 07:59	11/02/23 12:32	1
Naphthalene	0.027	U	0.18	0.027	ug/L		11/01/23 07:59	11/02/23 12:32	1
Phenanthrene	0.035	U	0.18	0.035	ug/L		11/01/23 07:59	11/02/23 12:32	1
Pyrene	0.052	U	0.18	0.052	ug/L		11/01/23 07:59	11/02/23 12:32	1

Surrogate	*%Recovery*	*Qualifier*	*Limits*	*Prepared*	*Analyzed*	*Dil Fac*
2-methylnaphthalene-d10	*93*		*42 - 157*	*11/01/23 07:59*	*11/02/23 12:32*	*1*
Fluoranthene-d10 (Surr)	*108*		*37 - 152*	*11/01/23 07:59*	*11/02/23 12:32*	*1*

Method: FL-DEP FL-PRO - Florida - Petroleum Range Organics (GC)

Analyte	Result	Qualifier	PQL	MDL	Unit	D	Prepared	Analyzed	Dil Fac
Total Petroleum Hydrocarbons (C8-C40)	340	U	1000	340	ug/L		11/01/23 07:31	11/02/23 11:48	1

Client Sample Results

Client: Partner Engineering and Science, Inc
Project/Site: 11360 Icot Boulevard, Largo

Job ID: 660-132613-1

Client Sample ID: TMW-16

Date Collected: 10/30/23 15:15
Date Received: 10/31/23 12:11

Lab Sample ID: 660-132613-16

Matrix: Water

Surrogate	%Recovery	Qualifier	Limits	Prepared	Analyzed	Dil Fac
o- terphenyl (Surr)	85		66 - 139	11/01/23 07:31	11/02/23 11:48	1
C35 (Surr)	78		40 - 129	11/01/23 07:31	11/02/23 11:48	1

Method: 8260D - Volatile Organic Compounds by GC/MS

Lab Sample ID: LB 670-60920/1-A
Matrix: Water
Analysis Batch: 61191

Client Sample ID: Method Blank
Prep Type: Total/NA

Analyte	LB Result	LB Qualifier	PQL	MDL	Unit	D	Prepared	Analyzed	Dil Fac
1,1,1,2-Tetrachloroethane	61	U	100	61	ug/L			11/01/23 12:53	100
1,1,1-Trichloroethane	80	U	100	80	ug/L			11/01/23 12:53	100
1,1,2,2-Tetrachloroethane	54	U	100	54	ug/L			11/01/23 12:53	100
1,1,2-Trichloroethane	76	U	200	76	ug/L			11/01/23 12:53	100
1,1-Dichloroethane	62	U	100	62	ug/L			11/01/23 12:53	100
1,1-Dichloroethene	94	U	100	94	ug/L			11/01/23 12:53	100
1,1-Dichloropropene	74	U	100	74	ug/L			11/01/23 12:53	100
1,2,3-Trichlorobenzene	86	U	200	86	ug/L			11/01/23 12:53	100
1,2,3-Trichloropropane	64	U	200	64	ug/L			11/01/23 12:53	100
1,2,4-Trichlorobenzene	70	U	200	70	ug/L			11/01/23 12:53	100
1,2,4-Trimethylbenzene	69	U	200	69	ug/L			11/01/23 12:53	100
1,2-Dibromo-3-Chloropropane	96	U	1000	96	ug/L			11/01/23 12:53	100
1,2-Dichlorobenzene	73	U	100	73	ug/L			11/01/23 12:53	100
1,2-Dichloroethane	63	U	100	63	ug/L			11/01/23 12:53	100
1,2-Dichloropropane	80	U	100	80	ug/L			11/01/23 12:53	100
1,3,5-Trimethylbenzene	58	U	200	58	ug/L			11/01/23 12:53	100
1,3-Dichlorobenzene	77	U	100	77	ug/L			11/01/23 12:53	100
1,3-Dichloropropane	60	U	100	60	ug/L			11/01/23 12:53	100
1,4-Dichlorobenzene	76	U	100	76	ug/L			11/01/23 12:53	100
2,2-Dichloropropane	66	U	500	66	ug/L			11/01/23 12:53	100
2-Butanone (MEK)	450	U	1000	450	ug/L			11/01/23 12:53	100
2-Chlorotoluene	68	U	100	68	ug/L			11/01/23 12:53	100
2-Hexanone	250	U	2000	250	ug/L			11/01/23 12:53	100
4-Chlorotoluene	65	U	200	65	ug/L			11/01/23 12:53	100
4-Isopropyltoluene	80	U	200	80	ug/L			11/01/23 12:53	100
4-Methyl-2-pentanone (MIBK)	500	U	2000	500	ug/L			11/01/23 12:53	100
Acetone	2500	U	5000	2500	ug/L			11/01/23 12:53	100
Benzene	71	U	100	71	ug/L			11/01/23 12:53	100
Bromobenzene	77	U	100	77	ug/L			11/01/23 12:53	100
Bromoform	75	U	100	75	ug/L			11/01/23 12:53	100
Bromomethane	95	U	200	95	ug/L			11/01/23 12:53	100
Carbon disulfide	250	U	500	250	ug/L			11/01/23 12:53	100
Carbon tetrachloride	94	U	100	94	ug/L			11/01/23 12:53	100
Chlorobenzene	72	U	100	72	ug/L			11/01/23 12:53	100
Chlorobromomethane	94	U	200	94	ug/L			11/01/23 12:53	100
Chlorodibromomethane	50	U	100	50	ug/L			11/01/23 12:53	100
Chloroethane	98	U	200	98	ug/L			11/01/23 12:53	100
Chloroform	80	U	500	80	ug/L			11/01/23 12:53	100
cis-1,2-Dichloroethene	53	U	100	53	ug/L			11/01/23 12:53	100
cis-1,3-Dichloropropene	59	U	100	59	ug/L			11/01/23 12:53	100
Dibromomethane	84	U	100	84	ug/L			11/01/23 12:53	100
Dichlorobromomethane	52	U	100	52	ug/L			11/01/23 12:53	100
Dichlorodifluoromethane	74	U	100	74	ug/L			11/01/23 12:53	100
Ethylbenzene	69	U	100	69	ug/L			11/01/23 12:53	100
Ethylene Dibromide	78	U	1200	78	ug/L			11/01/23 12:53	100
Hexachlorobutadiene	70	U	100	70	ug/L			11/01/23 12:53	100
Isopropylbenzene	67	U	200	67	ug/L			11/01/23 12:53	100
Methyl tert-butyl ether	60	U	200	60	ug/L			11/01/23 12:53	100

Method: 8260D - Volatile Organic Compounds by GC/MS (Continued)

Lab Sample ID: LB 670-60920/1-A
Matrix: Water
Analysis Batch: 61191

Client Sample ID: Method Blank
Prep Type: Total/NA

Analyte	LB Result	LB Qualifier	PQL	MDL	Unit	D	Prepared	Analyzed	Dil Fac
Methylene Chloride	500	U	1000	500	ug/L			11/01/23 12:53	100
m-Xylene & p-Xylene	130	U	200	130	ug/L			11/01/23 12:53	100
Naphthalene	82	U	200	82	ug/L			11/01/23 12:53	100
n-Butylbenzene	70	U	100	70	ug/L			11/01/23 12:53	100
N-Propylbenzene	50	U	100	50	ug/L			11/01/23 12:53	100
o-Xylene	53	U	100	53	ug/L			11/01/23 12:53	100
sec-Butylbenzene	74	U	200	74	ug/L			11/01/23 12:53	100
Styrene	61	U	100	61	ug/L			11/01/23 12:53	100
tert-Butylbenzene	64	U	200	64	ug/L			11/01/23 12:53	100
Tetrachloroethene	76	U	100	76	ug/L			11/01/23 12:53	100
Toluene	72	U	100	72	ug/L			11/01/23 12:53	100
trans-1,2-Dichloroethene	73	U	100	73	ug/L			11/01/23 12:53	100
trans-1,3-Dichloropropene	73	U	100	73	ug/L			11/01/23 12:53	100
Trichloroethene	89	U	100	89	ug/L			11/01/23 12:53	100
Trichlorofluoromethane	94	U	100	94	ug/L			11/01/23 12:53	100
Vinyl chloride	71	U	100	71	ug/L			11/01/23 12:53	100
Xylenes, Total	130	U	200	130	ug/L			11/01/23 12:53	100

Surrogate	*LB %Recovery*	*LB Qualifier*	*Limits*	*Prepared*	*Analyzed*	*Dil Fac*
Toluene-d8 (Surr)	*107*		*40 - 146*		*11/01/23 12:53*	*100*
4-Bromofluorobenzene (Surr)	*94*		*41 - 142*		*11/01/23 12:53*	*100*
Dibromofluoromethane (Surr)	*95*		*53 - 146*		*11/01/23 12:53*	*100*

Lab Sample ID: MB 670-61191/7
Matrix: Water
Analysis Batch: 61191

Client Sample ID: Method Blank
Prep Type: Total/NA

Analyte	MB Result	MB Qualifier	PQL	MDL	Unit	D	Prepared	Analyzed	Dil Fac
1,1,1,2-Tetrachloroethane	0.61	U	1.0	0.61	ug/L			11/01/23 12:25	1
1,1,1-Trichloroethane	0.80	U	1.0	0.80	ug/L			11/01/23 12:25	1
1,1,2,2-Tetrachloroethane	0.54	U	1.0	0.54	ug/L			11/01/23 12:25	1
1,1,2-Trichloroethane	0.76	U	2.0	0.76	ug/L			11/01/23 12:25	1
1,1-Dichloroethane	0.62	U	1.0	0.62	ug/L			11/01/23 12:25	1
1,1-Dichloroethene	0.94	U	1.0	0.94	ug/L			11/01/23 12:25	1
1,1-Dichloropropene	0.74	U	1.0	0.74	ug/L			11/01/23 12:25	1
1,2,3-Trichlorobenzene	0.86	U	2.0	0.86	ug/L			11/01/23 12:25	1
1,2,3-Trichloropropane	0.64	U	2.0	0.64	ug/L			11/01/23 12:25	1
1,2,4-Trichlorobenzene	0.70	U	2.0	0.70	ug/L			11/01/23 12:25	1
1,2,4-Trimethylbenzene	0.69	U	2.0	0.69	ug/L			11/01/23 12:25	1
1,2-Dibromo-3-Chloropropane	0.96	U	10	0.96	ug/L			11/01/23 12:25	1
1,2-Dichlorobenzene	0.73	U	1.0	0.73	ug/L			11/01/23 12:25	1
1,2-Dichloroethane	0.63	U	1.0	0.63	ug/L			11/01/23 12:25	1
1,2-Dichloropropane	0.80	U	1.0	0.80	ug/L			11/01/23 12:25	1
1,3,5-Trimethylbenzene	0.58	U	2.0	0.58	ug/L			11/01/23 12:25	1
1,3-Dichlorobenzene	0.77	U	1.0	0.77	ug/L			11/01/23 12:25	1
1,3-Dichloropropane	0.60	U	1.0	0.60	ug/L			11/01/23 12:25	1
1,4-Dichlorobenzene	0.76	U	1.0	0.76	ug/L			11/01/23 12:25	1
2,2-Dichloropropane	0.66	U	5.0	0.66	ug/L			11/01/23 12:25	1

Method: 8260D - Volatile Organic Compounds by GC/MS (Continued)

Lab Sample ID: MB 670-61191/7
Matrix: Water
Analysis Batch: 61191

Client Sample ID: Method Blank
Prep Type: Total/NA

Analyte	MB Result	MB Qualifier	PQL	MDL	Unit	D	Prepared	Analyzed	Dil Fac
2-Butanone (MEK)	4.5	U	10	4.5	ug/L			11/01/23 12:25	1
2-Chlorotoluene	0.68	U	1.0	0.68	ug/L			11/01/23 12:25	1
2-Hexanone	2.5	U	20	2.5	ug/L			11/01/23 12:25	1
4-Chlorotoluene	0.65	U	2.0	0.65	ug/L			11/01/23 12:25	1
4-Isopropyltoluene	0.80	U	2.0	0.80	ug/L			11/01/23 12:25	1
4-Methyl-2-pentanone (MIBK)	5.0	U	20	5.0	ug/L			11/01/23 12:25	1
Acetone	25	U	50	25	ug/L			11/01/23 12:25	1
Benzene	0.71	U	1.0	0.71	ug/L			11/01/23 12:25	1
Bromobenzene	0.77	U	1.0	0.77	ug/L			11/01/23 12:25	1
Bromoform	0.75	U	1.0	0.75	ug/L			11/01/23 12:25	1
Bromomethane	0.95	U	2.0	0.95	ug/L			11/01/23 12:25	1
Carbon disulfide	2.5	U	5.0	2.5	ug/L			11/01/23 12:25	1
Carbon tetrachloride	0.94	U	1.0	0.94	ug/L			11/01/23 12:25	1
Chlorobenzene	0.72	U	1.0	0.72	ug/L			11/01/23 12:25	1
Chlorobromomethane	0.94	U	2.0	0.94	ug/L			11/01/23 12:25	1
Chlorodibromomethane	0.50	U	1.0	0.50	ug/L			11/01/23 12:25	1
Chloroethane	0.98	U	2.0	0.98	ug/L			11/01/23 12:25	1
Chloroform	0.80	U	5.0	0.80	ug/L			11/01/23 12:25	1
cis-1,2-Dichloroethene	0.53	U	1.0	0.53	ug/L			11/01/23 12:25	1
cis-1,3-Dichloropropene	0.59	U	1.0	0.59	ug/L			11/01/23 12:25	1
Dibromomethane	0.84	U	1.0	0.84	ug/L			11/01/23 12:25	1
Dichlorobromomethane	0.52	U	1.0	0.52	ug/L			11/01/23 12:25	1
Dichlorodifluoromethane	0.74	U	1.0	0.74	ug/L			11/01/23 12:25	1
Ethylbenzene	0.69	U	1.0	0.69	ug/L			11/01/23 12:25	1
Ethylene Dibromide	0.78	U	12	0.78	ug/L			11/01/23 12:25	1
Hexachlorobutadiene	0.70	U	1.0	0.70	ug/L			11/01/23 12:25	1
Isopropylbenzene	0.67	U	2.0	0.67	ug/L			11/01/23 12:25	1
Methyl tert-butyl ether	0.60	U	2.0	0.60	ug/L			11/01/23 12:25	1
Methylene Chloride	5.0	U	10	5.0	ug/L			11/01/23 12:25	1
m-Xylene & p-Xylene	1.3	U	2.0	1.3	ug/L			11/01/23 12:25	1
Naphthalene	0.82	U	2.0	0.82	ug/L			11/01/23 12:25	1
n-Butylbenzene	0.70	U	1.0	0.70	ug/L			11/01/23 12:25	1
N-Propylbenzene	0.50	U	1.0	0.50	ug/L			11/01/23 12:25	1
o-Xylene	0.53	U	1.0	0.53	ug/L			11/01/23 12:25	1
sec-Butylbenzene	0.74	U	2.0	0.74	ug/L			11/01/23 12:25	1
Styrene	0.61	U	1.0	0.61	ug/L			11/01/23 12:25	1
tert-Butylbenzene	0.64	U	2.0	0.64	ug/L			11/01/23 12:25	1
Tetrachloroethene	0.76	U	1.0	0.76	ug/L			11/01/23 12:25	1
Toluene	0.72	U	1.0	0.72	ug/L			11/01/23 12:25	1
trans-1,2-Dichloroethene	0.73	U	1.0	0.73	ug/L			11/01/23 12:25	1
trans-1,3-Dichloropropene	0.73	U	1.0	0.73	ug/L			11/01/23 12:25	1
Trichloroethene	0.89	U	1.0	0.89	ug/L			11/01/23 12:25	1
Trichlorofluoromethane	0.94	U	1.0	0.94	ug/L			11/01/23 12:25	1
Vinyl chloride	0.71	U	1.0	0.71	ug/L			11/01/23 12:25	1
Xylenes, Total	1.3	U	2.0	1.3	ug/L			11/01/23 12:25	1

Surrogate	*MB %Recovery*	*MB Qualifier*	*Limits*	*Prepared*	*Analyzed*	*Dil Fac*
Toluene-d8 (Surr)	*107*		*40 - 146*		*11/01/23 12:25*	*1*

Method: 8260D - Volatile Organic Compounds by GC/MS (Continued)

Lab Sample ID: MB 670-61191/7
Matrix: Water
Analysis Batch: 61191

Client Sample ID: Method Blank
Prep Type: Total/NA

Surrogate	MB %Recovery	MB Qualifier	Limits	Prepared	Analyzed	Dil Fac
4-Bromofluorobenzene (Surr)	93		41 - 142		11/01/23 12:25	1
Dibromofluoromethane (Surr)	96		53 - 146		11/01/23 12:25	1

Lab Sample ID: LCS 670-61191/4
Matrix: Water
Analysis Batch: 61191

Client Sample ID: Lab Control Sample
Prep Type: Total/NA

Analyte	Spike Added	LCS Result	LCS Qualifier	Unit	D	%Rec	%Rec Limits
1,1,1,2-Tetrachloroethane	20.0	22.3		ug/L		111	54 - 141
1,1,1-Trichloroethane	20.0	19.9		ug/L		99	57 - 148
1,1,2,2-Tetrachloroethane	20.0	19.5		ug/L		97	60 - 139
1,1,2-Trichloroethane	20.0	19.7		ug/L		99	57 - 141
1,1-Dichloroethane	20.0	18.6		ug/L		93	57 - 142
1,1-Dichloroethene	20.0	19.4		ug/L		97	47 - 139
1,1-Dichloropropene	20.0	19.4		ug/L		97	56 - 137
1,2,3-Trichlorobenzene	20.0	19.8		ug/L		99	43 - 168
1,2,3-Trichloropropane	20.0	20.8		ug/L		104	57 - 141
1,2,4-Trichlorobenzene	20.0	19.7		ug/L		99	52 - 159
1,2,4-Trimethylbenzene	20.0	20.4		ug/L		102	59 - 142
1,2-Dibromo-3-Chloropropane	20.0	17.7		ug/L		89	48 - 150
1,2-Dichlorobenzene	20.0	21.0		ug/L		105	63 - 131
1,2-Dichloroethane	20.0	19.6		ug/L		98	50 - 156
1,2-Dichloropropane	20.0	19.3		ug/L		96	61 - 133
1,3,5-Trimethylbenzene	20.0	20.3		ug/L		102	61 - 137
1,3-Dichlorobenzene	20.0	20.6		ug/L		103	66 - 129
1,3-Dichloropropane	20.0	20.1		ug/L		100	50 - 148
1,4-Dichlorobenzene	20.0	21.3		ug/L		107	65 - 133
2,2-Dichloropropane	20.0	18.4		ug/L		92	54 - 146
2-Butanone (MEK)	200	161		ug/L		81	10 - 180
2-Chlorotoluene	20.0	20.2		ug/L		101	64 - 133
2-Hexanone	200	153		ug/L		77	12 - 180
4-Chlorotoluene	20.0	20.6		ug/L		103	62 - 138
4-Isopropyltoluene	20.0	20.4		ug/L		102	67 - 153
4-Methyl-2-pentanone (MIBK)	200	163		ug/L		82	19 - 180
Acetone	200	118		ug/L		59	10 - 180
Benzene	20.0	19.6		ug/L		98	56 - 136
Bromobenzene	20.0	19.3		ug/L		97	59 - 147
Bromoform	20.0	19.2		ug/L		96	46 - 148
Bromomethane	20.0	21.0		ug/L		105	10 - 173
Carbon disulfide	20.0	18.4		ug/L		92	43 - 153
Carbon tetrachloride	20.0	20.2		ug/L		101	54 - 156
Chlorobenzene	20.0	21.5		ug/L		108	51 - 139
Chlorobromomethane	20.0	19.0		ug/L		95	54 - 141
Chlorodibromomethane	20.0	21.2		ug/L		106	50 - 140
Chloroethane	20.0	21.3		ug/L		107	27 - 180
Chloroform	20.0	18.5		ug/L		92	58 - 139
cis-1,2-Dichloroethene	20.0	18.3		ug/L		92	56 - 128
cis-1,3-Dichloropropene	20.0	17.8		ug/L		89	64 - 128

Method: 8260D - Volatile Organic Compounds by GC/MS (Continued)

Lab Sample ID: LCS 670-61191/4
Matrix: Water
Analysis Batch: 61191

Client Sample ID: Lab Control Sample
Prep Type: Total/NA

Analyte	Spike Added	LCS Result	LCS Qualifier	Unit	D	%Rec	%Rec Limits
Dibromomethane	20.0	18.4		ug/L		92	59 - 143
Dichlorobromomethane	20.0	19.9		ug/L		100	58 - 135
Dichlorodifluoromethane	20.0	26.4		ug/L		132	10 - 180
Ethylbenzene	20.0	21.3		ug/L		107	63 - 133
Ethylene Dibromide	20.0	19.5		ug/L		98	57 - 140
Hexachlorobutadiene	20.0	16.2		ug/L		81	57 - 162
Isopropylbenzene	20.0	20.3		ug/L		102	60 - 132
Methyl tert-butyl ether	20.0	17.7		ug/L		89	51 - 145
Methylene Chloride	20.0	18.3		ug/L		92	43 - 142
m-Xylene & p-Xylene	20.0	20.0		ug/L		100	64 - 133
Naphthalene	20.0	19.7		ug/L		98	40 - 172
n-Butylbenzene	20.0	19.9		ug/L		100	59 - 148
N-Propylbenzene	20.0	20.3		ug/L		102	63 - 135
o-Xylene	20.0	19.6		ug/L		98	61 - 129
sec-Butylbenzene	20.0	20.6		ug/L		103	63 - 137
Styrene	20.0	19.3		ug/L		97	59 - 136
tert-Butylbenzene	20.0	19.5		ug/L		98	61 - 136
Tetrachloroethene	20.0	19.2		ug/L		96	60 - 147
Toluene	20.0	20.7		ug/L		104	64 - 131
trans-1,2-Dichloroethene	20.0	19.9		ug/L		100	54 - 134
trans-1,3-Dichloropropene	20.0	20.1		ug/L		100	65 - 149
Trichloroethene	20.0	21.0		ug/L		105	62 - 135
Trichlorofluoromethane	20.0	23.1		ug/L		116	56 - 155
Vinyl chloride	20.0	19.2		ug/L		96	20 - 167
Xylenes, Total	40.0	39.6		ug/L		99	50 - 150

Surrogate	*LCS %Recovery*	*LCS Qualifier*	*Limits*
Toluene-d8 (Surr)	*100*		*40 - 146*
4-Bromofluorobenzene (Surr)	*95*		*41 - 142*
Dibromofluoromethane (Surr)	*92*		*53 - 146*

Lab Sample ID: 660-132537-A-1-B MS
Matrix: Water
Analysis Batch: 61191

Client Sample ID: Matrix Spike
Prep Type: TCLP

Analyte	Sample Result	Sample Qualifier	Spike Added	MS Result	MS Qualifier	Unit	D	%Rec	%Rec Limits
1,1,1,2-Tetrachloroethane	61	U	2000	2100		ug/L		105	54 - 141
1,1,1-Trichloroethane	80	U	2000	1740		ug/L		87	57 - 148
1,1,2,2-Tetrachloroethane	54	U	2000	1930		ug/L		96	60 - 139
1,1,2-Trichloroethane	76	U	2000	2030		ug/L		102	57 - 141
1,1-Dichloroethane	62	U	2000	1540		ug/L		77	57 - 142
1,1-Dichloroethene	94	U	2000	1460		ug/L		73	49 - 139
1,1-Dichloropropene	74	U	2000	1700		ug/L		85	56 - 137
1,2,3-Trichlorobenzene	86	U	2000	1840		ug/L		92	43 - 168
1,2,3-Trichloropropane	64	U	2000	2040		ug/L		102	57 - 141
1,2,4-Trichlorobenzene	70	U	2000	1780		ug/L		89	52 - 159
1,2,4-Trimethylbenzene	69	U	2000	1950		ug/L		98	59 - 142
1,2-Dibromo-3-Chloropropane	96	U	2000	1760		ug/L		88	48 - 150

Method: 8260D - Volatile Organic Compounds by GC/MS (Continued)

Lab Sample ID: 660-132537-A-1-B MS
Matrix: Water
Analysis Batch: 61191

Client Sample ID: Matrix Spike
Prep Type: TCLP

Analyte	Sample Result	Sample Qualifier	Spike Added	MS Result	MS Qualifier	Unit	D	%Rec	%Rec Limits
1,2-Dichlorobenzene	73	U	2000	1940		ug/L		97	63 - 131
1,2-Dichloroethane	63	U	2000	2050		ug/L		103	50 - 156
1,2-Dichloropropane	80	U	2000	1850		ug/L		92	61 - 133
1,3,5-Trimethylbenzene	58	U	2000	1920		ug/L		96	61 - 137
1,3-Dichlorobenzene	77	U	2000	1930		ug/L		97	66 - 129
1,3-Dichloropropane	60	U	2000	1980		ug/L		99	50 - 148
1,4-Dichlorobenzene	76	U	2000	2030		ug/L		101	65 - 133
2,2-Dichloropropane	66	U	2000	1430		ug/L		71	54 - 146
2-Butanone (MEK)	450	U	20000	17000		ug/L		85	10 - 180
2-Chlorotoluene	68	U	2000	1850		ug/L		92	64 - 133
2-Hexanone	250	U	20000	17700		ug/L		88	12 - 180
4-Chlorotoluene	65	U	2000	1910		ug/L		95	62 - 138
4-Isopropyltoluene	80	U	2000	1830		ug/L		92	67 - 153
4-Methyl-2-pentanone (MIBK)	500	U	20000	18700		ug/L		94	19 - 180
Acetone	2500	U	20000	11400		ug/L		57	10 - 180
Benzene	71	U	2000	1810		ug/L		90	56 - 136
Bromobenzene	77	U	2000	1820		ug/L		91	59 - 147
Bromoform	75	U	2000	1780		ug/L		89	46 - 148
Bromomethane	95	U	2000	2230		ug/L		111	10 - 173
Carbon disulfide	250	U	2000	1420		ug/L		71	43 - 153
Carbon tetrachloride	94	U	2000	1670		ug/L		84	54 - 156
Chlorobenzene	72	U	2000	2110		ug/L		106	51 - 139
Chlorobromomethane	94	U	2000	1700		ug/L		85	50 - 150
Chlorodibromomethane	50	U	2000	2030		ug/L		102	50 - 150
Chloroethane	98	U	2000	1900		ug/L		95	27 - 180
Chloroform	80	U	2000	1610		ug/L		80	59 - 139
cis-1,2-Dichloroethene	53	U	2000	1540		ug/L		77	56 - 128
cis-1,3-Dichloropropene	59	U	2000	1650		ug/L		82	64 - 128
Dibromomethane	84	U	2000	1830		ug/L		91	59 - 143
Dichlorobromomethane	52	U	2000	1870		ug/L		94	58 - 135
Dichlorodifluoromethane	74	U	2000	2530		ug/L		127	10 - 180
Ethylbenzene	69	U	2000	2050		ug/L		103	63 - 133
Ethylene Dibromide	78	U	2000	1920		ug/L		96	50 - 150
Hexachlorobutadiene	70	U	2000	1410		ug/L		70	57 - 162
Isopropylbenzene	67	U	2000	1800		ug/L		90	60 - 132
Methyl tert-butyl ether	60	U	2000	1530		ug/L		76	50 - 150
Methylene Chloride	500	U	2000	1380		ug/L		69	43 - 142
m-Xylene & p-Xylene	130	U	2000	1930		ug/L		97	64 - 133
Naphthalene	82	U	2000	1980		ug/L		99	40 - 172
n-Butylbenzene	70	U	2000	1870		ug/L		94	59 - 148
N-Propylbenzene	50	U	2000	1860		ug/L		93	63 - 135
o-Xylene	53	U	2000	1850		ug/L		92	61 - 129
sec-Butylbenzene	74	U	2000	1880		ug/L		94	63 - 137
Styrene	61	U	2000	1930		ug/L		97	59 - 136
tert-Butylbenzene	64	U	2000	1790		ug/L		90	61 - 136
Tetrachloroethene	76	U	2000	1710		ug/L		85	60 - 147
Toluene	72	U	2000	1960		ug/L		98	64 - 131
trans-1,2-Dichloroethene	73	U	2000	1520		ug/L		76	54 - 134
trans-1,3-Dichloropropene	73	U	2000	2130		ug/L		106	65 - 149

Method: 8260D - Volatile Organic Compounds by GC/MS (Continued)

Lab Sample ID: 660-132537-A-1-B MS
Matrix: Water
Analysis Batch: 61191

Client Sample ID: Matrix Spike
Prep Type: TCLP

Analyte	Sample Result	Sample Qualifier	Spike Added	MS Result	MS Qualifier	Unit	D	%Rec	%Rec Limits
Trichloroethene	89	U	2000	1890		ug/L		94	62 - 135
Trichlorofluoromethane	94	U	2000	2440		ug/L		122	56 - 155
Vinyl chloride	71	U	2000	1640		ug/L		82	20 - 167
Xylenes, Total	130	U	4000	3780		ug/L		95	50 - 150

Surrogate	*MS %Recovery*	*MS Qualifier*	*Limits*
Toluene-d8 (Surr)	*98*		*40 - 146*
4-Bromofluorobenzene (Surr)	*90*		*41 - 142*
Dibromofluoromethane (Surr)	*89*		*53 - 146*

Lab Sample ID: 660-132537-A-1-B MSD
Matrix: Water
Analysis Batch: 61191

Client Sample ID: Matrix Spike Duplicate
Prep Type: TCLP

Analyte	Sample Result	Sample Qualifier	Spike Added	MSD Result	MSD Qualifier	Unit	D	%Rec	%Rec Limits	RPD	RPD Limit
1,1,1,2-Tetrachloroethane	61	U	2000	2090		ug/L		105	54 - 141	0	21
1,1,1-Trichloroethane	80	U	2000	1820		ug/L		91	57 - 148	4	25
1,1,2,2-Tetrachloroethane	54	U	2000	2050		ug/L		102	60 - 139	6	17
1,1,2-Trichloroethane	76	U	2000	2000		ug/L		100	57 - 141	2	16
1,1-Dichloroethane	62	U	2000	1620		ug/L		81	57 - 142	5	24
1,1-Dichloroethene	94	U	2000	1690		ug/L		85	49 - 139	15	16
1,1-Dichloropropene	74	U	2000	1700		ug/L		85	56 - 137	1	25
1,2,3-Trichlorobenzene	86	U	2000	1970		ug/L		99	43 - 168	7	26
1,2,3-Trichloropropane	64	U	2000	2300		ug/L		115	57 - 141	12	19
1,2,4-Trichlorobenzene	70	U	2000	1860		ug/L		93	52 - 159	4	24
1,2,4-Trimethylbenzene	69	U	2000	1970		ug/L		98	59 - 142	1	25
1,2-Dibromo-3-Chloropropane	96	U	2000	1960		ug/L		98	48 - 150	11	21
1,2-Dichlorobenzene	73	U	2000	2050		ug/L		102	63 - 131	5	25
1,2-Dichloroethane	63	U	2000	1990		ug/L		100	50 - 156	3	18
1,2-Dichloropropane	80	U	2000	1830		ug/L		92	61 - 133	1	26
1,3,5-Trimethylbenzene	58	U	2000	1950		ug/L		97	61 - 137	1	24
1,3-Dichlorobenzene	77	U	2000	1980		ug/L		99	66 - 129	2	23
1,3-Dichloropropane	60	U	2000	2030		ug/L		101	50 - 148	3	16
1,4-Dichlorobenzene	76	U	2000	2060		ug/L		103	65 - 133	2	23
2,2-Dichloropropane	66	U	2000	1520		ug/L		76	54 - 146	6	19
2-Butanone (MEK)	450	U	20000	18500		ug/L		92	10 - 180	8	29
2-Chlorotoluene	68	U	2000	1890		ug/L		95	64 - 133	2	22
2-Hexanone	250	U	20000	18300		ug/L		92	12 - 180	3	28
4-Chlorotoluene	65	U	2000	1960		ug/L		98	62 - 138	3	22
4-Isopropyltoluene	80	U	2000	1920		ug/L		96	67 - 153	5	25
4-Methyl-2-pentanone (MIBK)	500	U	20000	19300		ug/L		96	19 - 180	3	24
Acetone	2500	U	20000	12600		ug/L		63	10 - 180	10	19
Benzene	71	U	2000	1890		ug/L		94	56 - 136	4	14
Bromobenzene	77	U	2000	1890		ug/L		95	59 - 147	4	23
Bromoform	75	U	2000	1930		ug/L		97	46 - 148	8	18
Bromomethane	95	U	2000	2260		ug/L		113	10 - 173	2	29
Carbon disulfide	250	U	2000	1570		ug/L		79	43 - 153	10	26
Carbon tetrachloride	94	U	2000	1690		ug/L		84	54 - 156	1	27

Method: 8260D - Volatile Organic Compounds by GC/MS (Continued)

Lab Sample ID: 660-132537-A-1-B MSD
Matrix: Water
Analysis Batch: 61191

Client Sample ID: Matrix Spike Duplicate
Prep Type: TCLP

Analyte	Sample Result	Sample Qualifier	Spike Added	MSD Result	MSD Qualifier	Unit	D	%Rec	%Rec Limits	RPD	RPD Limit
Chlorobenzene	72	U	2000	2080		ug/L		104	51 - 139	1	13
Chlorobromomethane	94	U	2000	1860		ug/L		93	50 - 150	9	18
Chlorodibromomethane	50	U	2000	2060		ug/L		103	50 - 150	2	18
Chloroethane	98	U	2000	2130		ug/L		106	27 - 180	11	22
Chloroform	80	U	2000	1700		ug/L		85	59 - 139	5	17
cis-1,2-Dichloroethene	53	U	2000	1590		ug/L		80	56 - 128	3	17
cis-1,3-Dichloropropene	59	U	2000	1670		ug/L		84	64 - 128	2	20
Dibromomethane	84	U	2000	1890		ug/L		95	59 - 143	3	20
Dichlorobromomethane	52	U	2000	1990		ug/L		99	58 - 135	6	19
Dichlorodifluoromethane	74	U	2000	2510		ug/L		125	10 - 180	1	26
Ethylbenzene	69	U	2000	2110		ug/L		105	63 - 133	3	18
Ethylene Dibromide	78	U	2000	1980		ug/L		99	50 - 150	3	16
Hexachlorobutadiene	70	U	2000	1490		ug/L		75	57 - 162	6	23
Isopropylbenzene	67	U	2000	1870		ug/L		93	60 - 132	4	23
Methyl tert-butyl ether	60	U	2000	1680		ug/L		84	50 - 150	9	22
Methylene Chloride	500	U	2000	1530		ug/L		77	43 - 142	10	23
m-Xylene & p-Xylene	130	U	2000	1940		ug/L		97	64 - 133	1	18
Naphthalene	82	U	2000	2080		ug/L		104	40 - 172	5	35
n-Butylbenzene	70	U	2000	1950		ug/L		98	59 - 148	4	25
N-Propylbenzene	50	U	2000	1920		ug/L		96	63 - 135	3	21
o-Xylene	53	U	2000	1890		ug/L		94	61 - 129	2	16
sec-Butylbenzene	74	U	2000	1910		ug/L		95	63 - 137	2	23
Styrene	61	U	2000	1930		ug/L		97	59 - 136	0	32
tert-Butylbenzene	64	U	2000	1800		ug/L		90	61 - 136	1	25
Tetrachloroethene	76	U	2000	1760		ug/L		88	60 - 147	3	21
Toluene	72	U	2000	1980		ug/L		99	64 - 131	1	16
trans-1,2-Dichloroethene	73	U	2000	1650		ug/L		83	54 - 134	8	20
trans-1,3-Dichloropropene	73	U	2000	2060		ug/L		103	65 - 149	3	17
Trichloroethene	89	U	2000	1920		ug/L		96	62 - 135	2	20
Trichlorofluoromethane	94	U	2000	2430		ug/L		121	56 - 155	1	22
Vinyl chloride	71	U	2000	1790		ug/L		89	20 - 167	9	24
Xylenes, Total	130	U	4000	3830		ug/L		96	50 - 150	1	30

Surrogate	*MSD %Recovery*	*MSD Qualifier*	*Limits*
Toluene-d8 (Surr)	*100*		*40 - 146*
4-Bromofluorobenzene (Surr)	*92*		*41 - 142*
Dibromofluoromethane (Surr)	*92*		*53 - 146*

Method: 8270E SIM - Semivolatile Organic Compounds (GC/MS SIM)

Lab Sample ID: MB 670-61156/1-A
Matrix: Water
Analysis Batch: 61408

Client Sample ID: Method Blank
Prep Type: Total/NA
Prep Batch: 61156

Analyte	MB Result	MB Qualifier	PQL	MDL	Unit	D	Prepared	Analyzed	Dil Fac
1-Methylnaphthalene	0.032	U	0.18	0.032	ug/L		11/01/23 07:59	11/02/23 11:36	1
2-Methylnaphthalene	0.039	U	0.18	0.039	ug/L		11/01/23 07:59	11/02/23 11:36	1
Acenaphthene	0.028	U	0.18	0.028	ug/L		11/01/23 07:59	11/02/23 11:36	1
Acenaphthylene	0.032	U	0.18	0.032	ug/L		11/01/23 07:59	11/02/23 11:36	1

Method: 8270E SIM - Semivolatile Organic Compounds (GC/MS SIM) (Continued)

Lab Sample ID: MB 670-61156/1-A
Matrix: Water
Analysis Batch: 61408

Client Sample ID: Method Blank
Prep Type: Total/NA
Prep Batch: 61156

Analyte	MB Result	MB Qualifier	PQL	MDL	Unit	D	Prepared	Analyzed	Dil Fac
Anthracene	0.050	U	0.18	0.050	ug/L		11/01/23 07:59	11/02/23 11:36	1
Benzo[a]anthracene	0.041	U	0.18	0.041	ug/L		11/01/23 07:59	11/02/23 11:36	1
Benzo[a]pyrene	0.057	U	0.18	0.057	ug/L		11/01/23 07:59	11/02/23 11:36	1
Benzo[b]fluoranthene	0.040	U	0.10	0.040	ug/L		11/01/23 07:59	11/02/23 11:36	1
Benzo[g,h,i]perylene	0.066	U	0.18	0.066	ug/L		11/01/23 07:59	11/02/23 11:36	1
Benzo[k]fluoranthene	0.046	U	0.18	0.046	ug/L		11/01/23 07:59	11/02/23 11:36	1
Chrysene	0.041	U	0.18	0.041	ug/L		11/01/23 07:59	11/02/23 11:36	1
Dibenz(a,h)anthracene	0.053	U	0.18	0.053	ug/L		11/01/23 07:59	11/02/23 11:36	1
Fluoranthene	0.039	U	0.18	0.039	ug/L		11/01/23 07:59	11/02/23 11:36	1
Fluorene	0.041	U	0.18	0.041	ug/L		11/01/23 07:59	11/02/23 11:36	1
Indeno[1,2,3-cd]pyrene	0.055	U	0.18	0.055	ug/L		11/01/23 07:59	11/02/23 11:36	1
Naphthalene	0.027	U	0.18	0.027	ug/L		11/01/23 07:59	11/02/23 11:36	1
Phenanthrene	0.035	U	0.18	0.035	ug/L		11/01/23 07:59	11/02/23 11:36	1
Pyrene	0.052	U	0.18	0.052	ug/L		11/01/23 07:59	11/02/23 11:36	1

Surrogate	*MB %Recovery*	*MB Qualifier*	*Limits*	*Prepared*	*Analyzed*	*Dil Fac*
2-methylnaphthalene-d10	*118*		*42 - 157*	*11/01/23 07:59*	*11/02/23 11:36*	*1*
Fluoranthene-d10 (Surr)	*127*		*37 - 152*	*11/01/23 07:59*	*11/02/23 11:36*	*1*

Lab Sample ID: LCS 670-61156/2-A
Matrix: Water
Analysis Batch: 61408

Client Sample ID: Lab Control Sample
Prep Type: Total/NA
Prep Batch: 61156

Analyte	Spike Added	LCS Result	LCS Qualifier	Unit	D	%Rec	%Rec Limits
1-Methylnaphthalene	3.64	4.18		ug/L		115	45 - 148
2-Methylnaphthalene	3.64	3.93		ug/L		108	41 - 146
Acenaphthene	3.64	3.83		ug/L		105	45 - 166
Acenaphthylene	3.64	3.52		ug/L		97	40 - 161
Anthracene	3.64	4.23		ug/L		116	55 - 160
Benzo[a]anthracene	3.64	3.13		ug/L		86	36 - 150
Benzo[a]pyrene	3.64	4.13		ug/L		114	38 - 152
Benzo[b]fluoranthene	3.64	2.98		ug/L		82	45 - 154
Benzo[g,h,i]perylene	3.64	3.80		ug/L		104	38 - 165
Benzo[k]fluoranthene	3.64	4.87		ug/L		134	48 - 158
Chrysene	3.64	4.72		ug/L		130	41 - 160
Dibenz(a,h)anthracene	3.64	4.11		ug/L		113	52 - 162
Fluoranthene	3.64	4.12		ug/L		113	52 - 185
Fluorene	3.64	3.54		ug/L		97	60 - 168
Indeno[1,2,3-cd]pyrene	3.64	3.84		ug/L		105	46 - 152
Naphthalene	3.64	3.87		ug/L		106	44 - 166
Phenanthrene	3.64	3.91		ug/L		108	60 - 184
Pyrene	3.64	3.94		ug/L		108	55 - 171

Surrogate	*LCS %Recovery*	*LCS Qualifier*	*Limits*
2-methylnaphthalene-d10	*108*		*42 - 157*
Fluoranthene-d10 (Surr)	*117*		*37 - 152*

Method: 8270E SIM - Semivolatile Organic Compounds (GC/MS SIM) (Continued)

Lab Sample ID: LCSD 670-61156/3-A
Matrix: Water
Analysis Batch: 61408

Client Sample ID: Lab Control Sample Dup
Prep Type: Total/NA
Prep Batch: 61156

Analyte			Spike Added	LCSD Result	LCSD Qualifier	Unit	D	%Rec	%Rec Limits	RPD	RPD Limit
1-Methylnaphthalene			3.64	3.91		ug/L		108	45 - 148	7	25
2-Methylnaphthalene			3.64	3.94		ug/L		108	41 - 146	0	25
Acenaphthene			3.64	3.73		ug/L		103	45 - 166	3	25
Acenaphthylene			3.64	3.32		ug/L		91	40 - 161	6	25
Anthracene			3.64	4.10		ug/L		113	55 - 160	3	25
Benzo[a]anthracene			3.64	3.15		ug/L		87	36 - 150	1	25
Benzo[a]pyrene			3.64	4.13		ug/L		113	38 - 152	0	25
Benzo[b]fluoranthene			3.64	3.05		ug/L		84	45 - 154	3	25
Benzo[g,h,i]perylene			3.64	3.88		ug/L		107	38 - 165	2	25
Benzo[k]fluoranthene			3.64	4.78		ug/L		131	48 - 158	2	25
Chrysene			3.64	4.54		ug/L		125	41 - 160	4	25
Dibenz(a,h)anthracene			3.64	4.05		ug/L		111	52 - 162	1	25
Fluoranthene			3.64	4.22		ug/L		116	52 - 185	2	25
Fluorene			3.64	3.42		ug/L		94	60 - 168	4	25
Indeno[1,2,3-cd]pyrene			3.64	3.90		ug/L		107	46 - 152	2	25
Naphthalene			3.64	3.93		ug/L		108	44 - 166	1	25
Phenanthrene			3.64	3.87		ug/L		106	60 - 184	1	25
Pyrene			3.64	3.88		ug/L		107	55 - 171	1	25

Surrogate	*LCSD %Recovery*	*LCSD Qualifier*	*Limits*
2-methylnaphthalene-d10	*105*		*42 - 157*
Fluoranthene-d10 (Surr)	*112*		*37 - 152*

Method: FL-PRO - Florida - Petroleum Range Organics (GC)

Lab Sample ID: MB 670-61155/1-A
Matrix: Water
Analysis Batch: 60958

Client Sample ID: Method Blank
Prep Type: Total/NA
Prep Batch: 61155

Analyte	MB Result	MB Qualifier	PQL	MDL	Unit	D	Prepared	Analyzed	Dil Fac
Total Petroleum Hydrocarbons (C8-C40)	340	U	1000	340	ug/L		11/01/23 07:31	11/01/23 12:20	1

Surrogate	*MB %Recovery*	*MB Qualifier*	*Limits*	*Prepared*	*Analyzed*	*Dil Fac*
o- terphenyl (Surr)	*79*		*66 - 139*	*11/01/23 07:31*	*11/01/23 12:20*	*1*
C35 (Surr)	*75*		*40 - 129*	*11/01/23 07:31*	*11/01/23 12:20*	*1*

Lab Sample ID: LCS 670-61155/2-A
Matrix: Water
Analysis Batch: 60958

Client Sample ID: Lab Control Sample
Prep Type: Total/NA
Prep Batch: 61155

Analyte			Spike Added	LCS Result	LCS Qualifier	Unit	D	%Rec	%Rec Limits		
Total Petroleum Hydrocarbons (C8-C40)			15500	12400		ug/L		80	55 - 130		

Surrogate	*LCS %Recovery*	*LCS Qualifier*	*Limits*
o- terphenyl (Surr)	*73*		*66 - 139*
C35 (Surr)	*77*		*40 - 129*

Method: FL-PRO - Florida - Petroleum Range Organics (GC) (Continued)

Lab Sample ID: LCSD 670-61155/3-A
Matrix: Water
Analysis Batch: 60958

Client Sample ID: Lab Control Sample Dup
Prep Type: Total/NA
Prep Batch: 61155

Analyte			Spike Added	LCSD Result	LCSD Qualifier	Unit	D	%Rec	%Rec Limits	RPD	RPD Limit
Total Petroleum Hydrocarbons (C8-C40)			15500	12900		ug/L		83	55 - 130	4	40

Surrogate	*LCSD %Recovery*	*LCSD Qualifier*	*Limits*
o- terphenyl (Surr)	*76*		*66 - 139*
C35 (Surr)	*80*		*40 - 129*

QC Association Summary

Client: Partner Engineering and Science, Inc
Project/Site: 11360 Icot Boulevard, Largo

Job ID: 660-132613-1

GC/MS VOA

Leach Batch: 60920

Lab Sample ID	Client Sample ID	Prep Type	Matrix	Method	Prep Batch
LB 670-60920/1-A	Method Blank	Total/NA	Water	1311	
660-132537-A-1-B MS	Matrix Spike	TCLP	Water	1311	
660-132537-A-1-B MSD	Matrix Spike Duplicate	TCLP	Water	1311	

Analysis Batch: 61191

Lab Sample ID	Client Sample ID	Prep Type	Matrix	Method	Prep Batch
660-132613-1	TMW-1	Total/NA	Water	8260D	
660-132613-2	TMW-2	Total/NA	Water	8260D	
660-132613-3	TMW-3	Total/NA	Water	8260D	
660-132613-4	TMW-4	Total/NA	Water	8260D	
660-132613-5	TMW-5	Total/NA	Water	8260D	
660-132613-6	TMW-6	Total/NA	Water	8260D	
660-132613-7	TMW-7	Total/NA	Water	8260D	
660-132613-8	TMW-8	Total/NA	Water	8260D	
660-132613-9	TMW-9	Total/NA	Water	8260D	
660-132613-10	TMW-10	Total/NA	Water	8260D	
660-132613-11	TMW-11	Total/NA	Water	8260D	
660-132613-12	TMW-12	Total/NA	Water	8260D	
660-132613-13	TMW-13	Total/NA	Water	8260D	
660-132613-14	TMW-14	Total/NA	Water	8260D	
660-132613-15	TMW-15	Total/NA	Water	8260D	
660-132613-16	TMW-16	Total/NA	Water	8260D	
LB 670-60920/1-A	Method Blank	Total/NA	Water	8260D	60920
MB 670-61191/7	Method Blank	Total/NA	Water	8260D	
LCS 670-61191/4	Lab Control Sample	Total/NA	Water	8260D	
660-132537-A-1-B MS	Matrix Spike	TCLP	Water	8260D	60920
660-132537-A-1-B MSD	Matrix Spike Duplicate	TCLP	Water	8260D	60920

GC/MS Semi VOA

Prep Batch: 61156

Lab Sample ID	Client Sample ID	Prep Type	Matrix	Method	Prep Batch
660-132613-1	TMW-1	Total/NA	Water	3511	
660-132613-2	TMW-2	Total/NA	Water	3511	
660-132613-3	TMW-3	Total/NA	Water	3511	
660-132613-4	TMW-4	Total/NA	Water	3511	
660-132613-5	TMW-5	Total/NA	Water	3511	
660-132613-6	TMW-6	Total/NA	Water	3511	
660-132613-7	TMW-7	Total/NA	Water	3511	
660-132613-8	TMW-8	Total/NA	Water	3511	
660-132613-9	TMW-9	Total/NA	Water	3511	
660-132613-10	TMW-10	Total/NA	Water	3511	
660-132613-11	TMW-11	Total/NA	Water	3511	
660-132613-12	TMW-12	Total/NA	Water	3511	
660-132613-13	TMW-13	Total/NA	Water	3511	
660-132613-14	TMW-14	Total/NA	Water	3511	
660-132613-15	TMW-15	Total/NA	Water	3511	
660-132613-16	TMW-16	Total/NA	Water	3511	
MB 670-61156/1-A	Method Blank	Total/NA	Water	3511	
LCS 670-61156/2-A	Lab Control Sample	Total/NA	Water	3511	
LCSD 670-61156/3-A	Lab Control Sample Dup	Total/NA	Water	3511	

QC Association Summary

Client: Partner Engineering and Science, Inc
Project/Site: 11360 Icot Boulevard, Largo

Job ID: 660-132613-1

GC/MS Semi VOA

Analysis Batch: 61408

Lab Sample ID	Client Sample ID	Prep Type	Matrix	Method	Prep Batch
660-132613-6	TMW-6	Total/NA	Water	8270E SIM	61156
660-132613-7	TMW-7	Total/NA	Water	8270E SIM	61156
660-132613-8	TMW-8	Total/NA	Water	8270E SIM	61156
660-132613-9	TMW-9	Total/NA	Water	8270E SIM	61156
660-132613-10	TMW-10	Total/NA	Water	8270E SIM	61156
660-132613-11	TMW-11	Total/NA	Water	8270E SIM	61156
660-132613-12	TMW-12	Total/NA	Water	8270E SIM	61156
660-132613-13	TMW-13	Total/NA	Water	8270E SIM	61156
660-132613-14	TMW-14	Total/NA	Water	8270E SIM	61156
660-132613-15	TMW-15	Total/NA	Water	8270E SIM	61156
660-132613-16	TMW-16	Total/NA	Water	8270E SIM	61156
MB 670-61156/1-A	Method Blank	Total/NA	Water	8270E SIM	61156
LCS 670-61156/2-A	Lab Control Sample	Total/NA	Water	8270E SIM	61156
LCSD 670-61156/3-A	Lab Control Sample Dup	Total/NA	Water	8270E SIM	61156

Analysis Batch: 61515

Lab Sample ID	Client Sample ID	Prep Type	Matrix	Method	Prep Batch
660-132613-1	TMW-1	Total/NA	Water	8270E SIM	61156
660-132613-2	TMW-2	Total/NA	Water	8270E SIM	61156
660-132613-3	TMW-3	Total/NA	Water	8270E SIM	61156
660-132613-4	TMW-4	Total/NA	Water	8270E SIM	61156
660-132613-5	TMW-5	Total/NA	Water	8270E SIM	61156

GC Semi VOA

Analysis Batch: 60958

Lab Sample ID	Client Sample ID	Prep Type	Matrix	Method	Prep Batch
660-132613-1	TMW-1	Total/NA	Water	FL-PRO	61155
660-132613-2	TMW-2	Total/NA	Water	FL-PRO	61155
660-132613-3	TMW-3	Total/NA	Water	FL-PRO	61155
660-132613-4	TMW-4	Total/NA	Water	FL-PRO	61155
660-132613-5	TMW-5	Total/NA	Water	FL-PRO	61155
660-132613-6	TMW-6	Total/NA	Water	FL-PRO	61155
660-132613-7	TMW-7	Total/NA	Water	FL-PRO	61155
660-132613-8	TMW-8	Total/NA	Water	FL-PRO	61155
660-132613-9	TMW-9	Total/NA	Water	FL-PRO	61155
660-132613-10	TMW-10	Total/NA	Water	FL-PRO	61155
MB 670-61155/1-A	Method Blank	Total/NA	Water	FL-PRO	61155
LCS 670-61155/2-A	Lab Control Sample	Total/NA	Water	FL-PRO	61155
LCSD 670-61155/3-A	Lab Control Sample Dup	Total/NA	Water	FL-PRO	61155

Prep Batch: 61155

Lab Sample ID	Client Sample ID	Prep Type	Matrix	Method	Prep Batch
660-132613-1	TMW-1	Total/NA	Water	3511	
660-132613-2	TMW-2	Total/NA	Water	3511	
660-132613-3	TMW-3	Total/NA	Water	3511	
660-132613-4	TMW-4	Total/NA	Water	3511	
660-132613-5	TMW-5	Total/NA	Water	3511	
660-132613-6	TMW-6	Total/NA	Water	3511	
660-132613-7	TMW-7	Total/NA	Water	3511	
660-132613-8	TMW-8	Total/NA	Water	3511	

GC Semi VOA (Continued)

Prep Batch: 61155 (Continued)

Lab Sample ID	Client Sample ID	Prep Type	Matrix	Method	Prep Batch
660-132613-9	TMW-9	Total/NA	Water	3511	
660-132613-10	TMW-10	Total/NA	Water	3511	
660-132613-11	TMW-11	Total/NA	Water	3511	
660-132613-12	TMW-12	Total/NA	Water	3511	
660-132613-13	TMW-13	Total/NA	Water	3511	
660-132613-14	TMW-14	Total/NA	Water	3511	
660-132613-15	TMW-15	Total/NA	Water	3511	
660-132613-16	TMW-16	Total/NA	Water	3511	
MB 670-61155/1-A	Method Blank	Total/NA	Water	3511	
LCS 670-61155/2-A	Lab Control Sample	Total/NA	Water	3511	
LCSD 670-61155/3-A	Lab Control Sample Dup	Total/NA	Water	3511	

Analysis Batch: 61379

Lab Sample ID	Client Sample ID	Prep Type	Matrix	Method	Prep Batch
660-132613-11	TMW-11	Total/NA	Water	FL-PRO	61155
660-132613-12	TMW-12	Total/NA	Water	FL-PRO	61155
660-132613-13	TMW-13	Total/NA	Water	FL-PRO	61155
660-132613-14	TMW-14	Total/NA	Water	FL-PRO	61155
660-132613-15	TMW-15	Total/NA	Water	FL-PRO	61155
660-132613-16	TMW-16	Total/NA	Water	FL-PRO	61155

Lab Chronicle

Client: Partner Engineering and Science, Inc
Project/Site: 11360 Icot Boulevard, Largo

Job ID: 660-132613-1

Client Sample ID: TMW-1
Date Collected: 10/30/23 09:15
Date Received: 10/31/23 12:11

Lab Sample ID: 660-132613-1
Matrix: Water

Prep Type	Batch Type	Batch Method	Run	Dilution Factor	Batch Number	Analyst	Lab	Prepared or Analyzed
Total/NA	Analysis	8260D		1	61191	AAM	EET ORL	11/01/23 15:02
Total/NA	Prep	3511			61156	YM	EET ORL	11/01/23 07:59
Total/NA	Analysis	8270E SIM		1	61515	JI	EET ORL	11/03/23 02:25
Total/NA	Prep	3511			61155	SI	EET ORL	11/01/23 07:31
Total/NA	Analysis	FL-PRO		1	60958	MM	EET ORL	11/01/23 13:26

Client Sample ID: TMW-2
Date Collected: 10/30/23 10:15
Date Received: 10/31/23 12:11

Lab Sample ID: 660-132613-2
Matrix: Water

Prep Type	Batch Type	Batch Method	Run	Dilution Factor	Batch Number	Analyst	Lab	Prepared or Analyzed
Total/NA	Analysis	8260D		1	61191	AAM	EET ORL	11/01/23 15:20
Total/NA	Prep	3511			61156	YM	EET ORL	11/01/23 07:59
Total/NA	Analysis	8270E SIM		1	61515	JI	EET ORL	11/03/23 02:44
Total/NA	Prep	3511			61155	SI	EET ORL	11/01/23 07:31
Total/NA	Analysis	FL-PRO		1	60958	MM	EET ORL	11/01/23 13:48

Client Sample ID: TMW-3
Date Collected: 10/30/23 11:15
Date Received: 10/31/23 12:11

Lab Sample ID: 660-132613-3
Matrix: Water

Prep Type	Batch Type	Batch Method	Run	Dilution Factor	Batch Number	Analyst	Lab	Prepared or Analyzed
Total/NA	Analysis	8260D		1	61191	AAM	EET ORL	11/01/23 15:38
Total/NA	Prep	3511			61156	YM	EET ORL	11/01/23 07:59
Total/NA	Analysis	8270E SIM		1	61515	JI	EET ORL	11/03/23 03:02
Total/NA	Prep	3511			61155	SI	EET ORL	11/01/23 07:31
Total/NA	Analysis	FL-PRO		1	60958	MM	EET ORL	11/01/23 14:10

Client Sample ID: TMW-4
Date Collected: 10/30/23 12:42
Date Received: 10/31/23 12:11

Lab Sample ID: 660-132613-4
Matrix: Water

Prep Type	Batch Type	Batch Method	Run	Dilution Factor	Batch Number	Analyst	Lab	Prepared or Analyzed
Total/NA	Analysis	8260D		1	61191	AAM	EET ORL	11/01/23 15:57
Total/NA	Prep	3511			61156	YM	EET ORL	11/01/23 07:59
Total/NA	Analysis	8270E SIM		1	61515	JI	EET ORL	11/03/23 03:21
Total/NA	Prep	3511			61155	SI	EET ORL	11/01/23 07:31
Total/NA	Analysis	FL-PRO		1	60958	MM	EET ORL	11/01/23 14:32

Client Sample ID: TMW-5
Date Collected: 10/30/23 13:15
Date Received: 10/31/23 12:11

Lab Sample ID: 660-132613-5
Matrix: Water

Prep Type	Batch Type	Batch Method	Run	Dilution Factor	Batch Number	Analyst	Lab	Prepared or Analyzed
Total/NA	Analysis	8260D		1	61191	AAM	EET ORL	11/01/23 16:15

Lab Chronicle

Client: Partner Engineering and Science, Inc
Project/Site: 11360 Icot Boulevard, Largo

Job ID: 660-132613-1

Client Sample ID: TMW-5
Date Collected: 10/30/23 13:15
Date Received: 10/31/23 12:11

Lab Sample ID: 660-132613-5
Matrix: Water

Prep Type	Batch Type	Batch Method	Run	Dilution Factor	Batch Number	Analyst	Lab	Prepared or Analyzed
Total/NA	Prep	3511			61156	YM	EET ORL	11/01/23 07:59
Total/NA	Analysis	8270E SIM		1	61515	JI	EET ORL	11/03/23 03:39
Total/NA	Prep	3511			61155	SI	EET ORL	11/01/23 07:31
Total/NA	Analysis	FL-PRO		1	60958	MM	EET ORL	11/01/23 14:53

Client Sample ID: TMW-6
Date Collected: 10/30/23 14:40
Date Received: 10/31/23 12:11

Lab Sample ID: 660-132613-6
Matrix: Water

Prep Type	Batch Type	Batch Method	Run	Dilution Factor	Batch Number	Analyst	Lab	Prepared or Analyzed
Total/NA	Analysis	8260D		1	61191	AAM	EET ORL	11/01/23 16:34
Total/NA	Prep	3511			61156	YM	EET ORL	11/01/23 07:59
Total/NA	Analysis	8270E SIM		1	61408	JI	EET ORL	11/02/23 12:51
Total/NA	Prep	3511			61155	SI	EET ORL	11/01/23 07:31
Total/NA	Analysis	FL-PRO		1	60958	MM	EET ORL	11/01/23 15:16

Client Sample ID: TMW-7
Date Collected: 10/30/23 14:34
Date Received: 10/31/23 12:11

Lab Sample ID: 660-132613-7
Matrix: Water

Prep Type	Batch Type	Batch Method	Run	Dilution Factor	Batch Number	Analyst	Lab	Prepared or Analyzed
Total/NA	Analysis	8260D		1	61191	AAM	EET ORL	11/01/23 16:52
Total/NA	Prep	3511			61156	YM	EET ORL	11/01/23 07:59
Total/NA	Analysis	8270E SIM		1	61408	JI	EET ORL	11/02/23 15:02
Total/NA	Prep	3511			61155	SI	EET ORL	11/01/23 07:31
Total/NA	Analysis	FL-PRO		1	60958	MM	EET ORL	11/01/23 15:37

Client Sample ID: TMW-8
Date Collected: 10/30/23 09:35
Date Received: 10/31/23 12:11

Lab Sample ID: 660-132613-8
Matrix: Water

Prep Type	Batch Type	Batch Method	Run	Dilution Factor	Batch Number	Analyst	Lab	Prepared or Analyzed
Total/NA	Analysis	8260D		1	61191	AAM	EET ORL	11/01/23 17:10
Total/NA	Prep	3511			61156	YM	EET ORL	11/01/23 07:59
Total/NA	Analysis	8270E SIM		1	61408	JI	EET ORL	11/02/23 13:09
Total/NA	Prep	3511			61155	SI	EET ORL	11/01/23 07:31
Total/NA	Analysis	FL-PRO		1	60958	MM	EET ORL	11/01/23 15:59

Client Sample ID: TMW-9
Date Collected: 10/30/23 10:10
Date Received: 10/31/23 12:11

Lab Sample ID: 660-132613-9
Matrix: Water

Prep Type	Batch Type	Batch Method	Run	Dilution Factor	Batch Number	Analyst	Lab	Prepared or Analyzed
Total/NA	Analysis	8260D		1	61191	AAM	EET ORL	11/01/23 17:29

Lab Chronicle

Client: Partner Engineering and Science, Inc
Project/Site: 11360 Icot Boulevard, Largo

Job ID: 660-132613-1

Client Sample ID: TMW-9
Date Collected: 10/30/23 10:10
Date Received: 10/31/23 12:11

Lab Sample ID: 660-132613-9
Matrix: Water

Prep Type	Batch Type	Batch Method	Run	Dilution Factor	Batch Number	Analyst	Lab	Prepared or Analyzed
Total/NA	Prep	3511			61156	YM	EET ORL	11/01/23 07:59
Total/NA	Analysis	8270E SIM		1	61408	JI	EET ORL	11/02/23 13:28
Total/NA	Prep	3511			61155	SI	EET ORL	11/01/23 07:31
Total/NA	Analysis	FL-PRO		1	60958	MM	EET ORL	11/01/23 16:21

Client Sample ID: TMW-10
Date Collected: 10/30/23 11:15
Date Received: 10/31/23 12:11

Lab Sample ID: 660-132613-10
Matrix: Water

Prep Type	Batch Type	Batch Method	Run	Dilution Factor	Batch Number	Analyst	Lab	Prepared or Analyzed
Total/NA	Analysis	8260D		1	61191	AAM	EET ORL	11/01/23 17:48
Total/NA	Prep	3511			61156	YM	EET ORL	11/01/23 07:59
Total/NA	Analysis	8270E SIM		1	61408	JI	EET ORL	11/02/23 13:47
Total/NA	Prep	3511			61155	SI	EET ORL	11/01/23 07:31
Total/NA	Analysis	FL-PRO		1	60958	MM	EET ORL	11/01/23 16:43

Client Sample ID: TMW-11
Date Collected: 10/30/23 11:50
Date Received: 10/31/23 12:11

Lab Sample ID: 660-132613-11
Matrix: Water

Prep Type	Batch Type	Batch Method	Run	Dilution Factor	Batch Number	Analyst	Lab	Prepared or Analyzed
Total/NA	Analysis	8260D		1	61191	AAM	EET ORL	11/01/23 18:06
Total/NA	Prep	3511			61156	YM	EET ORL	11/01/23 07:59
Total/NA	Analysis	8270E SIM		1	61408	JI	EET ORL	11/02/23 14:06
Total/NA	Prep	3511			61155	SI	EET ORL	11/01/23 07:31
Total/NA	Analysis	FL-PRO		1	61379	MM	EET ORL	11/02/23 09:45

Client Sample ID: TMW-12
Date Collected: 10/31/23 08:55
Date Received: 10/31/23 12:11

Lab Sample ID: 660-132613-12
Matrix: Water

Prep Type	Batch Type	Batch Method	Run	Dilution Factor	Batch Number	Analyst	Lab	Prepared or Analyzed
Total/NA	Analysis	8260D		1	61191	AAM	EET ORL	11/01/23 18:24
Total/NA	Prep	3511			61156	YM	EET ORL	11/01/23 07:59
Total/NA	Analysis	8270E SIM		1	61408	JI	EET ORL	11/02/23 14:24
Total/NA	Prep	3511			61155	SI	EET ORL	11/01/23 07:31
Total/NA	Analysis	FL-PRO		1	61379	MM	EET ORL	11/02/23 10:07

Client Sample ID: TMW-13
Date Collected: 10/31/23 09:45
Date Received: 10/31/23 12:11

Lab Sample ID: 660-132613-13
Matrix: Water

Prep Type	Batch Type	Batch Method	Run	Dilution Factor	Batch Number	Analyst	Lab	Prepared or Analyzed
Total/NA	Analysis	8260D		1	61191	AAM	EET ORL	11/01/23 18:43

Lab Chronicle

Client: Partner Engineering and Science, Inc
Project/Site: 11360 Icot Boulevard, Largo

Job ID: 660-132613-1

Client Sample ID: TMW-13
Date Collected: 10/31/23 09:45
Date Received: 10/31/23 12:11

Lab Sample ID: 660-132613-13
Matrix: Water

Prep Type	Batch Type	Batch Method	Run	Dilution Factor	Batch Number	Analyst	Lab	Prepared or Analyzed
Total/NA	Prep	3511			61156	YM	EET ORL	11/01/23 07:59
Total/NA	Analysis	8270E SIM		1	61408	JI	EET ORL	11/02/23 14:43
Total/NA	Prep	3511			61155	SI	EET ORL	11/01/23 07:31
Total/NA	Analysis	FL-PRO		1	61379	MM	EET ORL	11/02/23 10:43

Client Sample ID: TMW-14
Date Collected: 10/31/23 10:25
Date Received: 10/31/23 12:11

Lab Sample ID: 660-132613-14
Matrix: Water

Prep Type	Batch Type	Batch Method	Run	Dilution Factor	Batch Number	Analyst	Lab	Prepared or Analyzed
Total/NA	Analysis	8260D		1	61191	AAM	EET ORL	11/01/23 19:01
Total/NA	Prep	3511			61156	YM	EET ORL	11/01/23 07:59
Total/NA	Analysis	8270E SIM		1	61408	JI	EET ORL	11/02/23 11:55
Total/NA	Prep	3511			61155	SI	EET ORL	11/01/23 07:31
Total/NA	Analysis	FL-PRO		1	61379	MM	EET ORL	11/02/23 11:04

Client Sample ID: TMW-15
Date Collected: 10/31/23 11:15
Date Received: 10/31/23 12:11

Lab Sample ID: 660-132613-15
Matrix: Water

Prep Type	Batch Type	Batch Method	Run	Dilution Factor	Batch Number	Analyst	Lab	Prepared or Analyzed
Total/NA	Analysis	8260D		1	61191	AAM	EET ORL	11/01/23 19:20
Total/NA	Prep	3511			61156	YM	EET ORL	11/01/23 07:59
Total/NA	Analysis	8270E SIM		1	61408	JI	EET ORL	11/02/23 12:13
Total/NA	Prep	3511			61155	SI	EET ORL	11/01/23 07:31
Total/NA	Analysis	FL-PRO		1	61379	MM	EET ORL	11/02/23 11:26

Client Sample ID: TMW-16
Date Collected: 10/30/23 15:15
Date Received: 10/31/23 12:11

Lab Sample ID: 660-132613-16
Matrix: Water

Prep Type	Batch Type	Batch Method	Run	Dilution Factor	Batch Number	Analyst	Lab	Prepared or Analyzed
Total/NA	Analysis	8260D		1	61191	AAM	EET ORL	11/01/23 19:38
Total/NA	Prep	3511			61156	YM	EET ORL	11/01/23 07:59
Total/NA	Analysis	8270E SIM		1	61408	JI	EET ORL	11/02/23 12:32
Total/NA	Prep	3511			61155	SI	EET ORL	11/01/23 07:31
Total/NA	Analysis	FL-PRO		1	61379	MM	EET ORL	11/02/23 11:48

Laboratory References:
EET ORL = Eurofins Orlando, 481 Newburyport Avenue, Altamonte Springs, FL 32701, TEL (407)339-5984

Method Summary

Client: Partner Engineering and Science, Inc
Project/Site: 11360 Icot Boulevard, Largo

Job ID: 660-132613-1

Method	Method Description	Protocol	Laboratory
8260D	Volatile Organic Compounds by GC/MS	SW846	EET ORL
8270E SIM	Semivolatile Organic Compounds (GC/MS SIM)	SW846	EET ORL
FL-PRO	Florida - Petroleum Range Organics (GC)	FL-DEP	EET ORL
3511	Microextraction of Organic Compounds	SW846	EET ORL
5030C	Purge and Trap	SW846	EET ORL

Protocol References:

FL-DEP = State Of Florida Department Of Environmental Protection, Florida Administrative Code.

SW846 = "Test Methods For Evaluating Solid Waste, Physical/Chemical Methods", Third Edition, November 1986 And Its Updates.

Laboratory References:

EET ORL = Eurofins Orlando, 481 Newburyport Avenue, Altamonte Springs, FL 32701, TEL (407)339-5984

Accreditation/Certification Summary

Client: Partner Engineering and Science, Inc
Project/Site: 11360 Icot Boulevard, Largo

Job ID: 660-132613-1

Laboratory: Eurofins Orlando

All accreditations/certifications held by this laboratory are listed. Not all accreditations/certifications are applicable to this report.

Authority	Program	Identification Number	Expiration Date
Alabama	State	42800	06-30-24
Florida	NELAP	E83018	06-30-24
Georgia (DW)	State	C055	06-30-24
Louisiana (All)	NELAP	239316	06-30-24
Louisiana (DW)	State	LA039	05-24-24
Mississippi	State	MS00007	06-30-24
North Carolina (DW)	State	12712	07-31-24
Tennessee	State	TN04930	06-30-24
Texas	NELAP	T104704571	02-29-24

242 - Ft Lauderdale

Eurofins Orlando
481 Newburyport Avenue
Altamonte Springs, FL 32701
Phone: 407-339-5984 Fax: 407-260-6110

Chain of Custody Record

eurofins | Environment Test ng

Client Information	Sampler: Steven S / Mano F	Lab PM: Jones, Matt	Carrier Tracking No(s):	COC No: 670-12765-5520.1
Client Contact: Steven Snyder	Phone: 561-660-8675	E-Mai: Matthew.Jones@et.eurofinsus.com	State of Origin:	Page: Page 1 of 2
Company: Partner Engineering and Science, Inc	PWSID:			Job #:
Address: 300 Avenue of the Champions Suite 160	Due Date Requested:			
City: Palm Beach Gardens	TAT Requested (days): 3 DAY			
State, Zip: FL, 33418	Compliance Project: Δ Yes Δ No			
Phone: 561-660-8675(Tel)	PO #: Purchase Order not required			
Emai: ssnyder@partneresi.com	WO #:			
Project Name: 11360 Icot Boulevard, Largo	Project #: 67003808			
Site:	SSOW#:			

Analysis Requested

Preservation Codes:
A HCL, B NaOH, C Zn Acetate, D Nitric Acid, E NaHSO4, F MeOH, G Amchlor, H Ascorbic Acid, I Ice, J DI Water, K EDTA, L EDA, M Hexane, N None, O AsNaO2, P Na2O4S, Q Na2SO3, R Na2S2O3, S H2SO4, T TSP Dodecahydrate, U Acetone, V MCAA, W pH 4-5, Y Trizma, Z other (specify)
Other:

Sample Identification	Sample Date	Sample Time	Sample Type (C=comp, G=grab)	Matrix (W=water, S=solid, O=waste/oil, BT=Tissue, A=Air)	Field Filtered Sample (Yes or No)	Perform MS/MSD (Yes or No)	8270E_SIM PAHs	8260D VOCs	FL_PRO TRPH	Total Number of containers	Special Instructions/Note:
			Preservation Code:				N	A	A		
TMW SB-1	10/30/23	0915	G	W			✓	✓	✓		
TMW SB-2		1015					✓	✓	✓		
TMW SB-3		1115					✓	✓	✓		
TMW SB-4		1242					✓	✓	✓		
TMW SB-5		1315					✓	✓	✓		
TMW SB-6		1440					✓	✓	✓		
TMW SB-7		1434					✓	✓	✓		
TMW SB-8		0935					✓	✓	✓		
TMW SB-9		1010					✓	✓	✓		
TMW SB-10		1115					✓	✓	✓		
TMW SB-11		1150					✓	✓	✓		

Loc 660
132613
660-132613 Chain of Custody

Page 65 of 68

Possible Hazard Identification
☐ Non-Hazard ☐ Flammable ☐ Skin Irritant ☐ Poison B ☐ Unknown ☐ Radiological

Sample Disposal (A fee may be assessed if samples are retained longer than 1 month)
☐ Return To Client ☐ Disposal By Lab ☐ Archive For _____ Months

Deliverable Requested: I II III, IV Other (specify)

Special Instructions/QC Requirements:

Empty Kit Relinquished by:	Date:	Time:	Method of Shipment:		
Relinquished by: Mano F.	Date/Time: 10/31/23 1211	Company: Partner	Received by:	Date/Time: 10-31 23 1211	Company: ETA
Relinquished by:	Date/Time:	Company:	Received by:	Date/Time:	Company:
Relinquished by:	Date/Time:	Company:	Received by:	Date/Time:	Company:

Custody Seals Intact: Δ Yes Δ No | Custody Seal No.: | Cooler Temperature(s) °C and Other Remarks: 3.8/3.4 CUOG

Ver: 06/08/2021

11/3/2023

Eurofins Orlando
481 Newburyport Avenue
Altamonte Springs, FL 32701
Phone: 407-339-5984 Fax: 407-260-6110

Chain of Custody Record

242 - Ft Lauderdale eurofins | Environment Testing

Client Information	Sampler: Steven S / Mario F.	Lab PM: Jones, Matt	Carrier Tracking No(s):	COC No: 670-12765-5520.2
Client Contact: Steven Snyder	Phone: 561-660-8675	E-Mail: Matthew.Jones@et.eurofinsus.com	State of Origin:	Page: Page 2 of 2
Company: Partner Engineering and Science, Inc	PWSID:			Job #:
Address: 300 Avenue of the Champions Suite 160	Due Date Requested:			
City: Palm Beach Gardens	TAT Requested (days): 3 DAY			
State, Zip: FL, 33418	Compliance Project: Δ Yes Δ No			
Phone: 561-660-8675(Tel)	PO #: Purchase Order not required			
Email: ssnyder@partneresi.com	WO #:			
Project Name: 11360 Icot Boulevard, Largo	Project #: 67003808			
Site:	SSOW#:			

Analysis Requested

Preservation Codes:
A HCL, B NaOH, C Zn Acetate, D Nitric Acid, E NaHSO4, F MeOH, G Amchlor, H Ascorbic Acid, I Ice, J DI Water, K EDTA, L EDA, M Hexane, N None, O AsNaO2, P Na2O4S, Q Na2SO3, R Na2S2O3, S H2SO4, T TSP Dodecahydrate, U Acetone, V MCAA, W pH 4-5, Y Trizma, Z other (specify)
Other:

Sample Identification	Sample Date	Sample Time	Sample Type (C=comp, G=grab)	Matrix (W=water, S=solid, O=waste/oil, BT=Tissue, A=Air)	Field Filtered Sample (Yes or No)	Perform MS/MSD (Yes or No)	8270E_SIM PAHs	8260D VOCs	FL_PRO TRPH	Total Number of containers	Special Instructions/Note:
			Preservation Code:				N	A	A		
TMW SB-12	10/31/23	0855	G	W			✓	✓	✓		
TMW SB-13	↓	0945	↓	↓			✓	✓	✓		
TMW SB-14		1025					✓	✓	✓		
TMW SB-15		1115					✓	✓	✓		
TMW SB-16	10/30/23	1515					✓	✓	✓		

Page 66 of 68

Possible Hazard Identification
☐ Non-Hazard ☐ Flammable ☐ Skin Irritant ☐ Poison B ☐ Unknown ☐ Radiological

Sample Disposal (A fee may be assessed if samples are retained longer than 1 month)
☐ Return To Client ☐ Disposal By Lab ☐ Archive For _____ Months

Deliverable Requested: I II III, IV Other (specify)

Special Instructions/QC Requirements:

Empty Kit Relinquished by:	Date:	Time:	Method of Shipment:

Relinquished by:	Date/Time:	Company	Received by:	Date/Time:	Company
Mario F.	10/31/23 1211	partner	[illegible]	10-31-23 1211	ETA
Relinquished by:	Date/Time:	Company	Received by:	Date/Time:	Company
Relinquished by:	Date/Time:	Company	Received by:	Date/Time:	Company

Custody Seals Intact: Δ Yes Δ No | Custody Seal No. | Cooler Temperature(s) °C and Other Remarks:

Ver 06/08/2021

11/3/2023

Login Sample Receipt Checklist

Client: Partner Engineering and Science, Inc

Job Number: 660-132613-1

Login Number: 132613
List Number: 1
Creator: Redding, Charles S

List Source: Eurofins Tampa

Question	Answer	Comment
Radioactivity wasn't checked or is </= background as measured by a survey meter.	N/A	
The cooler's custody seal, if present, is intact.	True	
Sample custody seals, if present, are intact.	True	
The cooler or samples do not appear to have been compromised or tampered with.	True	
Samples were received on ice.	True	
Cooler Temperature is acceptable.	True	
Cooler Temperature is recorded.	True	
COC is present.	True	
COC is filled out in ink and legible.	True	
COC is filled out with all pertinent information.	True	
Is the Field Sampler's name present on COC?	True	
There are no discrepancies between the containers received and the COC.	True	
Samples are received within Holding Time (excluding tests with immediate HTs)	True	
Sample containers have legible labels.	True	
Containers are not broken or leaking.	True	
Sample collection date/times are provided.	True	
Appropriate sample containers are used.	True	
Sample bottles are completely filled.	True	
Sample Preservation Verified.	True	
There is sufficient vol. for all requested analyses, incl. any requested MS/MSDs	True	
Containers requiring zero headspace have no headspace or bubble is <6mm (1/4").	True	
Multiphasic samples are not present.	True	
Samples do not require splitting or compositing.	True	
Residual Chlorine Checked.	N/A	

Login Sample Receipt Checklist

Client: Partner Engineering and Science, Inc

Job Number: 660-132613-1

Login Number: 132613
List Number: 2
Creator: Beck, Brent

List Source: Eurofins Orlando
List Creation: 11/01/23 06:27 AM

Question	Answer	Comment
Radioactivity wasn't checked or is </= background as measured by a survey meter.	N/A	
The cooler's custody seal, if present, is intact.	True	
Sample custody seals, if present, are intact.	True	
The cooler or samples do not appear to have been compromised or tampered with.	True	
Samples were received on ice.	True	
Cooler Temperature is acceptable.	True	
Cooler Temperature is recorded.	True	
COC is present.	True	
COC is filled out in ink and legible.	True	
COC is filled out with all pertinent information.	True	
Is the Field Sampler's name present on COC?	True	
There are no discrepancies between the containers received and the COC.	True	
Samples are received within Holding Time (excluding tests with immediate HTs)	True	
Sample containers have legible labels.	True	
Containers are not broken or leaking.	True	
Sample collection date/times are provided.	True	
Appropriate sample containers are used.	True	
Sample bottles are completely filled.	True	
Sample Preservation Verified.	True	
There is sufficient vol. for all requested analyses, incl. any requested MS/MSDs	True	
Containers requiring zero headspace have no headspace or bubble is <6mm (1/4").	True	
Multiphasic samples are not present.	True	
Samples do not require splitting or compositing.	True	
Residual Chlorine Checked.	N/A	

eurofins | Environment Testing

ANALYTICAL REPORT

PREPARED FOR

Attn: Steven A Snyder
Partner Engineering and Science, Inc
300 Avenue of the Champions
Suite 160
Palm Beach Gardens, Florida 33418

Generated 11/3/2023 3:59:09 PM

JOB DESCRIPTION

11360 Icot Boulevard, Largo

JOB NUMBER

660-132608-1

Eurofins Tampa
6712 Benjamin Road
Suite 100
Tampa FL 33634

See page two for job notes and contact information.

my EOL

Eurofins Tampa

Job Notes

This report may not be reproduced except in full, and with written approval from the laboratory. The results relate only to the samples tested. For questions please contact the Project Manager at the e-mail address or telephone number listed on this page.

The test results in this report relate only to the samples as received by the laboratory and will meet all requirements of the methodology, with any exceptions noted. This report shall not be reproduced except in full, without the express written approval of the laboratory. All questions should be directed to the Eurofins Environment Testing Southeast, LLC Project Manager.

Authorization

Generated
11/3/2023 3:59:09 PM

Authorized for release by
Matt Jones, Project Manager I
Matthew.Jones@et.eurofinsus.com
(850)284-4486

Table of Contents

Cover Page 1
Table of Contents 3
Sample Summary 4
Case Narrative 5
Definitions/Glossary 6
Detection Summary 8
Client Sample Results 11
QC Sample Results 50
QC Association Summary 62
Lab Chronicle 68
Method Summary 76
Certification Summary 77
Chain of Custody 78
Receipt Checklists 82

Sample Summary

Client: Partner Engineering and Science, Inc
Project/Site: 11360 Icot Boulevard, Largo

Job ID: 660-132608-1

Lab Sample ID	Client Sample ID	Matrix	Collected	Received
660-132608-1	SB-1	Solid	10/30/23 09:00	10/31/23 12:11
660-132608-2	SB-2	Solid	10/30/23 10:05	10/31/23 12:11
660-132608-3	SB-3	Solid	10/30/23 11:10	10/31/23 12:11
660-132608-4	SB-4	Solid	10/30/23 12:38	10/31/23 12:11
660-132608-5	SB-5	Solid	10/30/23 13:05	10/31/23 12:11
660-132608-6	SB-6	Solid	10/30/23 14:40	10/31/23 12:11
660-132608-7	SB-7	Solid	10/30/23 14:26	10/31/23 12:11
660-132608-8	SB-8	Solid	10/30/23 09:29	10/31/23 12:11
660-132608-9	SB-9	Solid	10/30/23 10:00	10/31/23 12:11
660-132608-10	SB-10	Solid	10/30/23 11:12	10/31/23 12:11
660-132608-11	SB-11	Solid	10/30/23 11:45	10/31/23 12:11
660-132608-12	SB-12	Solid	10/31/23 08:45	10/31/23 12:11
660-132608-13	SB-13	Solid	10/31/23 09:35	10/31/23 12:11
660-132608-14	SB-14	Solid	10/31/23 10:20	10/31/23 12:11
660-132608-15	SB-15	Solid	10/31/23 11:05	10/31/23 12:11
660-132608-16	SB-16	Solid	10/30/23 15:05	10/31/23 12:11

Job ID: 660-132608-1

Laboratory: Eurofins Tampa

Narrative

Job Narrative
660-132608-1

Analytical test results meet all requirements of the associated regulatory program listed on the Accreditation/Certification Summary Page unless otherwise noted under the individual analysis. Data qualifiers are applied to indicate exceptions. Noncompliant quality control (QC) is further explained in narrative comments.

Matrix QC may not be reported if insufficient sample or site-specific QC samples were not submitted. In these situations, to demonstrate precision and accuracy at a batch level, a LCS/LCSD may be performed, unless otherwise specified in the method.
Surrogate and/or isotope dilution analyte recoveries (if applicable) which are outside of the QC window are confirmed unless attributed to a dilution or otherwise noted in the narrative.

Regulated compliance samples (e.g. SDWA, NPDES) must comply with the associated agency requirements/permits.

Receipt
The samples were received on 10/31/2023 12:11 PM. Unless otherwise noted below, the samples arrived in good condition, and, where required, properly preserved and on ice. The temperature of the cooler at receipt time was 3.2°C

GC/MS VOA
No additional analytical or quality issues were noted, other than those described above or in the Definitions/ Glossary page.

GC/MS Semi VOA
Method 8270E_SIM: The matrix spike / matrix spike duplicate (MS/MSD) recoveries and precision for preparation batch 670-61224 and analytical batch 670-61375 was outside control limits. Sample matrix interference and/or non-homogeneity is suspected.

Method 8270E_SIM: Surrogate recovery for the following sample was outside control limits: SB-6 (660-132608-6). Evidence of matrix interference is present; therefore, re-extraction and/or re-analysis was not performed.

No additional analytical or quality issues were noted, other than those described above or in the Definitions/ Glossary page.

GC Semi VOA
Method FL_PRO: The matrix spike / matrix spike duplicate (MS/MSD) recoveries for preparation batch 670-61139 and analytical batch 670-61157 were outside control limits for one or more analytes. See QC Sample Results for detail. Sample matrix interference and/or non-homogeneity are suspected because the associated laboratory control sample (LCS) recovery is within acceptance limits.

No additional analytical or quality issues were noted, other than those described above or in the Definitions/ Glossary page.

Metals
No additional analytical or quality issues were noted, other than those described above or in the Definitions/ Glossary page.

General Chemistry
No additional analytical or quality issues were noted, other than those described above or in the Definitions/ Glossary page.

Qualifiers

GC/MS VOA

Qualifier	Qualifier Description
I	The reported value is between the laboratory method detection limit and the laboratory practical quantitation limit.
U	Indicates that the compound was analyzed for but not detected.

GC/MS Semi VOA

Qualifier	Qualifier Description
I	The reported value is between the laboratory method detection limit and the laboratory practical quantitation limit.
J	Estimated value; value may not be accurate.
U	Indicates that the compound was analyzed for but not detected.

GC Semi VOA

Qualifier	Qualifier Description
I	The reported value is between the laboratory method detection limit and the laboratory practical quantitation limit.
J	Estimated value; value may not be accurate.
L	Off-scale high. Actual value is known to be greater than the value given.
U	Indicates that the compound was analyzed for but not detected.

Metals

Qualifier	Qualifier Description
I	The reported value is between the laboratory method detection limit and the laboratory practical quantitation limit.
U	Indicates that the compound was analyzed for but not detected.

Glossary

Abbreviation	These commonly used abbreviations may or may not be present in this report.
¤	Listed under the "D" column to designate that the result is reported on a dry weight basis
%R	Percent Recovery
CFL	Contains Free Liquid
CFU	Colony Forming Unit
CNF	Contains No Free Liquid
DER	Duplicate Error Ratio (normalized absolute difference)
Dil Fac	Dilution Factor
DL	Detection Limit (DoD/DOE)
DL, RA, RE, IN	Indicates a Dilution, Re-analysis, Re-extraction, or additional Initial metals/anion analysis of the sample
DLC	Decision Level Concentration (Radiochemistry)
EDL	Estimated Detection Limit (Dioxin)
LOD	Limit of Detection (DoD/DOE)
LOQ	Limit of Quantitation (DoD/DOE)
MCL	EPA recommended "Maximum Contaminant Level"
MDA	Minimum Detectable Activity (Radiochemistry)
MDC	Minimum Detectable Concentration (Radiochemistry)
MDL	Method Detection Limit
ML	Minimum Level (Dioxin)
MPN	Most Probable Number
MQL	Method Quantitation Limit
NC	Not Calculated
ND	Not Detected at the reporting limit (or MDL or EDL if shown)
NEG	Negative / Absent
POS	Positive / Present
PQL	Practical Quantitation Limit
PRES	Presumptive
QC	Quality Control
RER	Relative Error Ratio (Radiochemistry)
RL	Reporting Limit or Requested Limit (Radiochemistry)
RPD	Relative Percent Difference, a measure of the relative difference between two points
TEF	Toxicity Equivalent Factor (Dioxin)

Glossary (Continued)

Abbreviation	These commonly used abbreviations may or may not be present in this report.
TEQ	Toxicity Equivalent Quotient (Dioxin)
TNTC	Too Numerous To Count

Detection Summary

Client: Partner Engineering and Science, Inc
Project/Site: 11360 Icot Boulevard, Largo

Job ID: 660-132608-1

Client Sample ID: SB-1 — Lab Sample ID: 660-132608-1

Analyte	Result	Qualifier	PQL	MDL	Unit	Dil Fac	D	Method	Prep Type
Chloroform	0.00052	I	0.010	0.00051	mg/Kg	1	☼	8260D	Total/NA
Anthracene	0.0080		0.0035	0.0012	mg/Kg	1	☼	8270E SIM	Total/NA
Benzo[a]anthracene	0.012	J	0.011	0.0066	mg/Kg	1	☼	8270E SIM	Total/NA
Benzo[a]pyrene	0.011		0.0035	0.0013	mg/Kg	1	☼	8270E SIM	Total/NA
Benzo[b]fluoranthene	0.016	J	0.011	0.0041	mg/Kg	1	☼	8270E SIM	Total/NA
Benzo[g,h,i]perylene	0.0071	J	0.0035	0.0024	mg/Kg	1	☼	8270E SIM	Total/NA
Benzo[k]fluoranthene	0.0063	J	0.0035	0.0018	mg/Kg	1	☼	8270E SIM	Total/NA
Chrysene	0.014	J	0.011	0.0082	mg/Kg	1	☼	8270E SIM	Total/NA
Fluoranthene	0.031	J	0.0035	0.0018	mg/Kg	1	☼	8270E SIM	Total/NA
Fluorene	0.00077	I	0.0035	0.00073	mg/Kg	1	☼	8270E SIM	Total/NA
Indeno[1,2,3-cd]pyrene	0.0060	J	0.0035	0.0024	mg/Kg	1	☼	8270E SIM	Total/NA
Phenanthrene	0.022	J	0.0035	0.00084	mg/Kg	1	☼	8270E SIM	Total/NA
Pyrene	0.023	J	0.011	0.0043	mg/Kg	1	☼	8270E SIM	Total/NA
Barium	2.4		2.2	1.1	mg/Kg	5	☼	6020B	Total/NA
Chromium	2.9		1.1	0.54	mg/Kg	5	☼	6020B	Total/NA
Lead	0.97	I	1.1	0.54	mg/Kg	5	☼	6020B	Total/NA

Client Sample ID: SB-2 — Lab Sample ID: 660-132608-2

Analyte	Result	Qualifier	PQL	MDL	Unit	Dil Fac	D	Method	Prep Type
Benzo[a]pyrene	0.0037	I	0.0038	0.0014	mg/Kg	1	☼	8270E SIM	Total/NA
Benzo[b]fluoranthene	0.0053	I	0.011	0.0045	mg/Kg	1	☼	8270E SIM	Total/NA
Benzo[g,h,i]perylene	0.0032	I	0.0038	0.0026	mg/Kg	1	☼	8270E SIM	Total/NA
Fluoranthene	0.0054		0.0038	0.0019	mg/Kg	1	☼	8270E SIM	Total/NA
Phenanthrene	0.0023	I	0.0038	0.00092	mg/Kg	1	☼	8270E SIM	Total/NA
Pyrene	0.0047	I	0.011	0.0047	mg/Kg	1	☼	8270E SIM	Total/NA
Barium	2.4		2.2	1.1	mg/Kg	5	☼	6020B	Total/NA
Chromium	3.3		1.1	0.56	mg/Kg	5	☼	6020B	Total/NA
Lead	1.0	I	1.1	0.56	mg/Kg	5	☼	6020B	Total/NA

Client Sample ID: SB-3 — Lab Sample ID: 660-132608-3

Analyte	Result	Qualifier	PQL	MDL	Unit	Dil Fac	D	Method	Prep Type
Anthracene	0.0014	I	0.0036	0.0012	mg/Kg	1	☼	8270E SIM	Total/NA
Benzo[a]anthracene	0.019		0.011	0.0068	mg/Kg	1	☼	8270E SIM	Total/NA
Benzo[a]pyrene	0.024		0.0036	0.0014	mg/Kg	1	☼	8270E SIM	Total/NA
Benzo[b]fluoranthene	0.032		0.011	0.0043	mg/Kg	1	☼	8270E SIM	Total/NA
Benzo[g,h,i]perylene	0.015		0.0036	0.0024	mg/Kg	1	☼	8270E SIM	Total/NA
Benzo[k]fluoranthene	0.013		0.0036	0.0018	mg/Kg	1	☼	8270E SIM	Total/NA
Chrysene	0.024		0.011	0.0084	mg/Kg	1	☼	8270E SIM	Total/NA
Dibenz(a,h)anthracene	0.0044		0.0036	0.0024	mg/Kg	1	☼	8270E SIM	Total/NA
Fluoranthene	0.034		0.0036	0.0018	mg/Kg	1	☼	8270E SIM	Total/NA
Indeno[1,2,3-cd]pyrene	0.013		0.0036	0.0025	mg/Kg	1	☼	8270E SIM	Total/NA
Phenanthrene	0.0041		0.0036	0.00087	mg/Kg	1	☼	8270E SIM	Total/NA
Pyrene	0.027		0.011	0.0044	mg/Kg	1	☼	8270E SIM	Total/NA
Barium	2.6		2.2	1.1	mg/Kg	5	☼	6020B	Total/NA
Chromium	3.2		1.1	0.54	mg/Kg	5	☼	6020B	Total/NA
Lead	0.95	I	1.1	0.54	mg/Kg	5	☼	6020B	Total/NA

This Detection Summary does not include radiochemical test results.

Detection Summary

Client: Partner Engineering and Science, Inc
Project/Site: 11360 Icot Boulevard, Largo

Job ID: 660-132608-1

Client Sample ID: SB-4 — Lab Sample ID: 660-132608-4

Analyte	Result	Qualifier	PQL	MDL	Unit	Dil Fac	D	Method	Prep Type
Benzo[g,h,i]perylene	0.0026	I	0.0039	0.0026	mg/Kg	1	☼	8270E SIM	Total/NA
Total Petroleum Hydrocarbons (C8-C40)	26	I	49	25	mg/Kg	1	☼	FL-PRO	Total/NA
Barium	4.4		2.4	1.2	mg/Kg	5	☼	6020B	Total/NA
Chromium	3.7		1.2	0.60	mg/Kg	5	☼	6020B	Total/NA
Lead	1.3		1.2	0.60	mg/Kg	5	☼	6020B	Total/NA

Client Sample ID: SB-5 — Lab Sample ID: 660-132608-5

Analyte	Result	Qualifier	PQL	MDL	Unit	Dil Fac	D	Method	Prep Type
Acetone	0.035	I	0.11	0.026	mg/Kg	1	☼	8260D	Total/NA

Client Sample ID: SB-6 — Lab Sample ID: 660-132608-6

Analyte	Result	Qualifier	PQL	MDL	Unit	Dil Fac	D	Method	Prep Type
Benzo[a]pyrene	0.0032	I	0.0038	0.0014	mg/Kg	1	☼	8270E SIM	Total/NA
Benzo[b]fluoranthene	0.0049	I	0.011	0.0045	mg/Kg	1	☼	8270E SIM	Total/NA
Benzo[g,h,i]perylene	0.0028	I	0.0038	0.0026	mg/Kg	1	☼	8270E SIM	Total/NA
Fluoranthene	0.0030	I	0.0038	0.0019	mg/Kg	1	☼	8270E SIM	Total/NA
Barium	2.6		2.3	1.2	mg/Kg	5	☼	6020B	Total/NA
Chromium	3.0		1.2	0.59	mg/Kg	5	☼	6020B	Total/NA
Lead	1.2		1.2	0.59	mg/Kg	5	☼	6020B	Total/NA

Client Sample ID: SB-7 — Lab Sample ID: 660-132608-7

Analyte	Result	Qualifier	PQL	MDL	Unit	Dil Fac	D	Method	Prep Type
Benzo[a]pyrene	0.0057		0.0039	0.0015	mg/Kg	1	☼	8270E SIM	Total/NA
Benzo[b]fluoranthene	0.0095	I	0.012	0.0046	mg/Kg	1	☼	8270E SIM	Total/NA
Benzo[g,h,i]perylene	0.0082		0.0039	0.0026	mg/Kg	1	☼	8270E SIM	Total/NA
Benzo[k]fluoranthene	0.0059		0.0039	0.0019	mg/Kg	1	☼	8270E SIM	Total/NA
Chrysene	0.010	I	0.012	0.0091	mg/Kg	1	☼	8270E SIM	Total/NA
Fluoranthene	0.014		0.0039	0.0019	mg/Kg	1	☼	8270E SIM	Total/NA
Indeno[1,2,3-cd]pyrene	0.0052		0.0039	0.0027	mg/Kg	1	☼	8270E SIM	Total/NA
Phenanthrene	0.0042		0.0039	0.00093	mg/Kg	1	☼	8270E SIM	Total/NA
Pyrene	0.013		0.012	0.0048	mg/Kg	1	☼	8270E SIM	Total/NA
Total Petroleum Hydrocarbons (C8-C40)	540		500	250	mg/Kg	10	☼	FL-PRO	Total/NA
Barium	1.2	I	2.4	1.2	mg/Kg	5	☼	6020B	Total/NA
Chromium	3.0		1.2	0.60	mg/Kg	5	☼	6020B	Total/NA
Lead	0.83	I	1.2	0.60	mg/Kg	5	☼	6020B	Total/NA

Client Sample ID: SB-8 — Lab Sample ID: 660-132608-8

Analyte	Result	Qualifier	PQL	MDL	Unit	Dil Fac	D	Method	Prep Type
Barium	1.9	I	2.1	1.1	mg/Kg	5	☼	6020B	Total/NA
Chromium	1.5		1.1	0.53	mg/Kg	5	☼	6020B	Total/NA
Lead	1.3		1.1	0.53	mg/Kg	5	☼	6020B	Total/NA

Client Sample ID: SB-9 — Lab Sample ID: 660-132608-9

Analyte	Result	Qualifier	PQL	MDL	Unit	Dil Fac	D	Method	Prep Type
Barium	1.6	I	2.1	1.0	mg/Kg	5	☼	6020B	Total/NA
Chromium	5.4		1.0	0.52	mg/Kg	5	☼	6020B	Total/NA
Lead	0.59	I	1.0	0.52	mg/Kg	5	☼	6020B	Total/NA

This Detection Summary does not include radiochemical test results.

Detection Summary

Client: Partner Engineering and Science, Inc
Project/Site: 11360 Icot Boulevard, Largo

Job ID: 660-132608-1

Client Sample ID: SB-10 — Lab Sample ID: 660-132608-10

Analyte	Result	Qualifier	PQL	MDL	Unit	Dil Fac	D	Method	Prep Type
Chloroform	0.00098	I	0.018	0.00090	mg/Kg	1	☼	8260D	Total/NA
Barium	1.6	I	2.8	1.4	mg/Kg	5	☼	6020B	Total/NA
Chromium	5.6		1.4	0.71	mg/Kg	5	☼	6020B	Total/NA
Lead	0.71	I	1.4	0.71	mg/Kg	5	☼	6020B	Total/NA

Client Sample ID: SB-11 — Lab Sample ID: 660-132608-11

Analyte	Result	Qualifier	PQL	MDL	Unit	Dil Fac	D	Method	Prep Type
Chromium	3.5		1.4	0.69	mg/Kg	5	☼	6020B	Total/NA

Client Sample ID: SB-12 — Lab Sample ID: 660-132608-12

Analyte	Result	Qualifier	PQL	MDL	Unit	Dil Fac	D	Method	Prep Type
Chloroform	0.0016	I	0.027	0.0013	mg/Kg	1	☼	8260D	Total/NA
Barium	2.1	I	2.2	1.1	mg/Kg	5	☼	6020B	Total/NA
Chromium	2.8		1.1	0.56	mg/Kg	5	☼	6020B	Total/NA
Lead	0.81	I	1.1	0.56	mg/Kg	5	☼	6020B	Total/NA

Client Sample ID: SB-13 — Lab Sample ID: 660-132608-13

Analyte	Result	Qualifier	PQL	MDL	Unit	Dil Fac	D	Method	Prep Type
Arsenic	1.0	I	1.2	0.58	mg/Kg	5	☼	6020B	Total/NA
Barium	1.5	I	2.3	1.2	mg/Kg	5	☼	6020B	Total/NA
Chromium	4.4		1.2	0.58	mg/Kg	5	☼	6020B	Total/NA
Lead	0.59	I	1.2	0.58	mg/Kg	5	☼	6020B	Total/NA

Client Sample ID: SB-14 — Lab Sample ID: 660-132608-14

Analyte	Result	Qualifier	PQL	MDL	Unit	Dil Fac	D	Method	Prep Type
Chloroform	0.00086	I	0.016	0.00081	mg/Kg	1	☼	8260D	Total/NA
Barium	1.1	I	2.2	1.1	mg/Kg	5	☼	6020B	Total/NA
Chromium	2.7		1.1	0.55	mg/Kg	5	☼	6020B	Total/NA

Client Sample ID: SB-15 — Lab Sample ID: 660-132608-15

Analyte	Result	Qualifier	PQL	MDL	Unit	Dil Fac	D	Method	Prep Type
Barium	1.7	I	2.2	1.1	mg/Kg	5	☼	6020B	Total/NA
Chromium	3.3		1.1	0.54	mg/Kg	5	☼	6020B	Total/NA
Lead	1.1		1.1	0.54	mg/Kg	5	☼	6020B	Total/NA

Client Sample ID: SB-16 — Lab Sample ID: 660-132608-16

No Detections.

This Detection Summary does not include radiochemical test results.

Client Sample Results

Client: Partner Engineering and Science, Inc
Project/Site: 11360 Icot Boulevard, Largo

Job ID: 660-132608-1

Client Sample ID: SB-1

Date Collected: 10/30/23 09:00
Date Received: 10/31/23 12:11

Lab Sample ID: 660-132608-1

Matrix: Solid
Percent Solids: 94.8

Method: SW846 8260D - Volatile Organic Compounds by GC/MS

Analyte	Result	Qualifier	PQL	MDL	Unit	D	Prepared	Analyzed	Dil Fac
1,1,1,2-Tetrachloroethane	0.00058	U	0.010	0.00058	mg/Kg	☼	11/01/23 10:26	11/02/23 15:54	1
1,1,1-Trichloroethane	0.00042	U	0.010	0.00042	mg/Kg	☼	11/01/23 10:26	11/02/23 15:54	1
1,1,2,2-Tetrachloroethane	0.00050	U	0.010	0.00050	mg/Kg	☼	11/01/23 10:26	11/02/23 15:54	1
1,1,2-Trichloroethane	0.00058	U	0.010	0.00058	mg/Kg	☼	11/01/23 10:26	11/02/23 15:54	1
1,1-Dichloroethane	0.00042	U	0.010	0.00042	mg/Kg	☼	11/01/23 10:26	11/02/23 15:54	1
1,1-Dichloroethene	0.00052	U	0.010	0.00052	mg/Kg	☼	11/01/23 10:26	11/02/23 15:54	1
1,1-Dichloropropene	0.00045	U	0.010	0.00045	mg/Kg	☼	11/01/23 10:26	11/02/23 15:54	1
1,2,3-Trichlorobenzene	0.00076	U	0.010	0.00076	mg/Kg	☼	11/01/23 10:26	11/02/23 15:54	1
1,2,3-Trichloropropane	0.00092	U	0.025	0.00092	mg/Kg	☼	11/01/23 10:26	11/02/23 15:54	1
1,2,4-Trichlorobenzene	0.00071	U	0.010	0.00071	mg/Kg	☼	11/01/23 10:26	11/02/23 15:54	1
1,2,4-Trimethylbenzene	0.00057	U	0.025	0.00057	mg/Kg	☼	11/01/23 10:26	11/02/23 15:54	1
1,2-Dibromo-3-Chloropropane	0.00071	U	0.010	0.00071	mg/Kg	☼	11/01/23 10:26	11/02/23 15:54	1
o-Dichlorobenzene	0.00038	U	0.010	0.00038	mg/Kg	☼	11/01/23 10:26	11/02/23 15:54	1
1,2-Dichloroethane	0.00044	U	0.050	0.00044	mg/Kg	☼	11/01/23 10:26	11/02/23 15:54	1
1,2-Dichloropropane	0.00049	U	0.010	0.00049	mg/Kg	☼	11/01/23 10:26	11/02/23 15:54	1
1,3,5-Trimethylbenzene	0.013	U	0.025	0.013	mg/Kg	☼	11/01/23 10:26	11/02/23 15:54	1
m-Dichlorobenzene	0.00050	U	0.025	0.00050	mg/Kg	☼	11/01/23 10:26	11/02/23 15:54	1
1,3-Dichloropropane	0.00042	U	0.010	0.00042	mg/Kg	☼	11/01/23 10:26	11/02/23 15:54	1
p-Dichlorobenzene	0.00043	U	0.010	0.00043	mg/Kg	☼	11/01/23 10:26	11/02/23 15:54	1
2,2-Dichloropropane	0.00042	U	0.025	0.00042	mg/Kg	☼	11/01/23 10:26	11/02/23 15:54	1
2-Butanone (MEK)	0.021	U	0.083	0.021	mg/Kg	☼	11/01/23 10:26	11/02/23 15:54	1
2-Chlorotoluene	0.00040	U	0.010	0.00040	mg/Kg	☼	11/01/23 10:26	11/02/23 15:54	1
2-Hexanone	0.021	U	0.083	0.021	mg/Kg	☼	11/01/23 10:26	11/02/23 15:54	1
4-Chlorotoluene	0.00051	U	0.010	0.00051	mg/Kg	☼	11/01/23 10:26	11/02/23 15:54	1
4-Isopropyltoluene	0.00063	U	0.010	0.00063	mg/Kg	☼	11/01/23 10:26	11/02/23 15:54	1
Methyl isobutyl ketone	0.021	U	0.083	0.021	mg/Kg	☼	11/01/23 10:26	11/02/23 15:54	1
Acetone	0.021	U	0.083	0.021	mg/Kg	☼	11/01/23 10:26	11/02/23 15:54	1
Benzene	0.00042	U	0.010	0.00042	mg/Kg	☼	11/01/23 10:26	11/02/23 15:54	1
Bromobenzene	0.00060	U	0.010	0.00060	mg/Kg	☼	11/01/23 10:26	11/02/23 15:54	1
Bromoform	0.00065	U	0.010	0.00065	mg/Kg	☼	11/01/23 10:26	11/02/23 15:54	1
Bromomethane	0.00042	U	0.010	0.00042	mg/Kg	☼	11/01/23 10:26	11/02/23 15:54	1
Carbon disulfide	0.0021	U	0.010	0.0021	mg/Kg	☼	11/01/23 10:26	11/02/23 15:54	1
Carbon tetrachloride	0.00050	U	0.010	0.00050	mg/Kg	☼	11/01/23 10:26	11/02/23 15:54	1
Chlorobenzene	0.00044	U	0.010	0.00044	mg/Kg	☼	11/01/23 10:26	11/02/23 15:54	1
Bromochloromethane	0.00072	U	0.010	0.00072	mg/Kg	☼	11/01/23 10:26	11/02/23 15:54	1
Dibromochloromethane	0.00060	U	0.010	0.00060	mg/Kg	☼	11/01/23 10:26	11/02/23 15:54	1
Chloroethane	0.00056	U	0.010	0.00056	mg/Kg	☼	11/01/23 10:26	11/02/23 15:54	1
Chloroform	**0.00052**	**I**	0.010	0.00051	mg/Kg	☼	11/01/23 10:26	11/02/23 15:54	1
cis-1,2-Dichloroethene	0.00053	U	0.010	0.00053	mg/Kg	☼	11/01/23 10:26	11/02/23 15:54	1
cis-1,3-Dichloropropene	0.00042	U	0.010	0.00042	mg/Kg	☼	11/01/23 10:26	11/02/23 15:54	1
Dibromomethane	0.00072	U	0.010	0.00072	mg/Kg	☼	11/01/23 10:26	11/02/23 15:54	1
Bromodichloromethane	0.00053	U	0.010	0.00053	mg/Kg	☼	11/01/23 10:26	11/02/23 15:54	1
Dichlorodifluoromethane	0.00052	U	0.010	0.00052	mg/Kg	☼	11/01/23 10:26	11/02/23 15:54	1
Ethylbenzene	0.00048	U	0.010	0.00048	mg/Kg	☼	11/01/23 10:26	11/02/23 15:54	1
1,2-Dibromoethane (EDB)	0.00056	U	0.010	0.00056	mg/Kg	☼	11/01/23 10:26	11/02/23 15:54	1
Hexachlorobutadiene	0.00076	U	0.010	0.00076	mg/Kg	☼	11/01/23 10:26	11/02/23 15:54	1
Isopropylbenzene	0.00045	U	0.010	0.00045	mg/Kg	☼	11/01/23 10:26	11/02/23 15:54	1
Methyl tert-butyl ether	0.00053	U	0.010	0.00053	mg/Kg	☼	11/01/23 10:26	11/02/23 15:54	1
Methylene Chloride	0.017	U	0.058	0.017	mg/Kg	☼	11/01/23 10:26	11/02/23 15:54	1

Client Sample Results

Client: Partner Engineering and Science, Inc
Project/Site: 11360 Icot Boulevard, Largo

Job ID: 660-132608-1

Client Sample ID: SB-1

Date Collected: 10/30/23 09:00
Date Received: 10/31/23 12:11

Lab Sample ID: 660-132608-1

Matrix: Solid
Percent Solids: 94.8

Method: SW846 8260D - Volatile Organic Compounds by GC/MS (Continued)

Analyte	Result	Qualifier	PQL	MDL	Unit	D	Prepared	Analyzed	Dil Fac
m,p-Xylenes	0.00092	U	0.017	0.00092	mg/Kg	☼	11/01/23 10:26	11/02/23 15:54	1
Naphthalene	0.0025	U	0.010	0.0025	mg/Kg	☼	11/01/23 10:26	11/02/23 15:54	1
n-Butylbenzene	0.00075	U	0.010	0.00075	mg/Kg	☼	11/01/23 10:26	11/02/23 15:54	1
N-Propylbenzene	0.00053	U	0.010	0.00053	mg/Kg	☼	11/01/23 10:26	11/02/23 15:54	1
o-Xylene	0.00047	U	0.017	0.00047	mg/Kg	☼	11/01/23 10:26	11/02/23 15:54	1
sec-Butylbenzene	0.00054	U	0.010	0.00054	mg/Kg	☼	11/01/23 10:26	11/02/23 15:54	1
Styrene	0.00042	U	0.010	0.00042	mg/Kg	☼	11/01/23 10:26	11/02/23 15:54	1
tert-Butylbenzene	0.00058	U	0.010	0.00058	mg/Kg	☼	11/01/23 10:26	11/02/23 15:54	1
Tetrachloroethene	0.00056	U	0.010	0.00056	mg/Kg	☼	11/01/23 10:26	11/02/23 15:54	1
Toluene	0.0025	U	0.010	0.0025	mg/Kg	☼	11/01/23 10:26	11/02/23 15:54	1
trans-1,2-Dichloroethene	0.00058	U	0.010	0.00058	mg/Kg	☼	11/01/23 10:26	11/02/23 15:54	1
trans-1,3-Dichloropropene	0.00042	U	0.010	0.00042	mg/Kg	☼	11/01/23 10:26	11/02/23 15:54	1
Trichloroethene	0.00050	U	0.010	0.00050	mg/Kg	☼	11/01/23 10:26	11/02/23 15:54	1
Trichlorofluoromethane	0.00045	U	0.010	0.00045	mg/Kg	☼	11/01/23 10:26	11/02/23 15:54	1
Vinyl chloride	0.00037	U	0.010	0.00037	mg/Kg	☼	11/01/23 10:26	11/02/23 15:54	1
Xylenes, Total	0.00092	U	0.017	0.00092	mg/Kg	☼	11/01/23 10:26	11/02/23 15:54	1

Surrogate	*%Recovery*	*Qualifier*	*Limits*	*Prepared*	*Analyzed*	*Dil Fac*
Toluene-d8 (Surr)	*102*		*70 - 130*	*11/01/23 10:26*	*11/02/23 15:54*	*1*
4-Bromofluorobenzene (Surr)	*107*		*70 - 130*	*11/01/23 10:26*	*11/02/23 15:54*	*1*
Dibromofluoromethane (Surr)	*101*		*70 - 130*	*11/01/23 10:26*	*11/02/23 15:54*	*1*

Method: SW846 8270E SIM - Semivolatile Organic Compounds (GC/MS SIM)

Analyte	Result	Qualifier	PQL	MDL	Unit	D	Prepared	Analyzed	Dil Fac
1-Methylnaphthalene	0.00081	J U	0.0035	0.00081	mg/Kg	☼	11/01/23 11:38	11/02/23 12:11	1
2-Methylnaphthalene	0.0011	J U	0.0035	0.0011	mg/Kg	☼	11/01/23 11:38	11/02/23 12:11	1
Acenaphthene	0.00069	J U	0.0035	0.00069	mg/Kg	☼	11/01/23 11:38	11/02/23 12:11	1
Acenaphthylene	0.0013	U	0.0035	0.0013	mg/Kg	☼	11/01/23 11:38	11/02/23 12:11	1
Anthracene	**0.0080**		0.0035	0.0012	mg/Kg	☼	11/01/23 11:38	11/02/23 12:11	1
Benzo[a]anthracene	**0.012**	**J**	0.011	0.0066	mg/Kg	☼	11/01/23 11:38	11/02/23 12:11	1
Benzo[a]pyrene	**0.011**		0.0035	0.0013	mg/Kg	☼	11/01/23 11:38	11/02/23 12:11	1
Benzo[b]fluoranthene	**0.016**	**J**	0.011	0.0041	mg/Kg	☼	11/01/23 11:38	11/02/23 12:11	1
Benzo[g,h,i]perylene	**0.0071**	**J**	0.0035	0.0024	mg/Kg	☼	11/01/23 11:38	11/02/23 12:11	1
Benzo[k]fluoranthene	**0.0063**	**J**	0.0035	0.0018	mg/Kg	☼	11/01/23 11:38	11/02/23 12:11	1
Chrysene	**0.014**	**J**	0.011	0.0082	mg/Kg	☼	11/01/23 11:38	11/02/23 12:11	1
Dibenz(a,h)anthracene	0.0024	U	0.0035	0.0024	mg/Kg	☼	11/01/23 11:38	11/02/23 12:11	1
Fluoranthene	**0.031**	**J**	0.0035	0.0018	mg/Kg	☼	11/01/23 11:38	11/02/23 12:11	1
Fluorene	**0.00077**	**I**	0.0035	0.00073	mg/Kg	☼	11/01/23 11:38	11/02/23 12:11	1
Indeno[1,2,3-cd]pyrene	**0.0060**	**J**	0.0035	0.0024	mg/Kg	☼	11/01/23 11:38	11/02/23 12:11	1
Naphthalene	0.00093	J U	0.0035	0.00093	mg/Kg	☼	11/01/23 11:38	11/02/23 12:11	1
Phenanthrene	**0.022**	**J**	0.0035	0.00084	mg/Kg	☼	11/01/23 11:38	11/02/23 12:11	1
Pyrene	**0.023**	**J**	0.011	0.0043	mg/Kg	☼	11/01/23 11:38	11/02/23 12:11	1

Surrogate	*%Recovery*	*Qualifier*	*Limits*	*Prepared*	*Analyzed*	*Dil Fac*
2-methylnaphthalene-d10	*51*		*27 - 148*	*11/01/23 11:38*	*11/02/23 12:11*	*1*
Fluoranthene-d10 (Surr)	*85*		*41 - 150*	*11/01/23 11:38*	*11/02/23 12:11*	*1*

Method: FL-DEP FL-PRO - Florida - Petroleum Range Organics (GC)

Analyte	Result	Qualifier	PQL	MDL	Unit	D	Prepared	Analyzed	Dil Fac
Total Petroleum Hydrocarbons (C8-C40)	22	U	45	22	mg/Kg	☼	11/01/23 10:41	11/01/23 23:09	1

Client Sample Results

Client: Partner Engineering and Science, Inc
Project/Site: 11360 Icot Boulevard, Largo

Job ID: 660-132608-1

Client Sample ID: SB-1

Lab Sample ID: 660-132608-1
Date Collected: 10/30/23 09:00
Matrix: Solid
Date Received: 10/31/23 12:11
Percent Solids: 94.8

Surrogate	*%Recovery*	*Qualifier*	*Limits*	*Prepared*	*Analyzed*	*Dil Fac*
o- terphenyl (Surr)	*100*		*66 - 136*	*11/01/23 10:41*	*11/01/23 23:09*	*1*
C35 (Surr)	*58*		*36 - 132*	*11/01/23 10:41*	*11/01/23 23:09*	*1*

Method: SW846 6020B - Metals (ICP/MS)

Analyte	Result	Qualifier	PQL	MDL	Unit	D	Prepared	Analyzed	Dil Fac
Arsenic	0.54	U	1.1	0.54	mg/Kg	☼	11/01/23 11:34	11/01/23 16:31	5
Barium	**2.4**		2.2	1.1	mg/Kg	☼	11/01/23 11:34	11/01/23 16:31	5
Cadmium	0.54	U	1.1	0.54	mg/Kg	☼	11/01/23 11:34	11/01/23 16:31	5
Chromium	**2.9**		1.1	0.54	mg/Kg	☼	11/01/23 11:34	11/01/23 16:31	5
Lead	**0.97**	**I**	1.1	0.54	mg/Kg	☼	11/01/23 11:34	11/01/23 16:31	5
Selenium	1.1	U	2.2	1.1	mg/Kg	☼	11/01/23 11:34	11/01/23 16:31	5
Silver	0.27	U	0.54	0.27	mg/Kg	☼	11/01/23 11:34	11/01/23 16:31	5

Method: SW846 7471B - Mercury (CVAA)

Analyte	Result	Qualifier	PQL	MDL	Unit	D	Prepared	Analyzed	Dil Fac
Mercury	0.021	U	0.042	0.021	mg/Kg	☼	11/01/23 15:31	11/02/23 11:58	1

Client Sample ID: SB-2

Lab Sample ID: 660-132608-2
Date Collected: 10/30/23 10:05
Matrix: Solid
Date Received: 10/31/23 12:11
Percent Solids: 87.2

Method: SW846 8260D - Volatile Organic Compounds by GC/MS

Analyte	Result	Qualifier	PQL	MDL	Unit	D	Prepared	Analyzed	Dil Fac
1,1,1,2-Tetrachloroethane	0.00087	U	0.015	0.00087	mg/Kg	☼	11/01/23 10:26	11/02/23 16:16	1
1,1,1-Trichloroethane	0.00062	U	0.015	0.00062	mg/Kg	☼	11/01/23 10:26	11/02/23 16:16	1
1,1,2,2-Tetrachloroethane	0.00074	U	0.015	0.00074	mg/Kg	☼	11/01/23 10:26	11/02/23 16:16	1
1,1,2-Trichloroethane	0.00085	U	0.015	0.00085	mg/Kg	☼	11/01/23 10:26	11/02/23 16:16	1
1,1-Dichloroethane	0.00062	U	0.015	0.00062	mg/Kg	☼	11/01/23 10:26	11/02/23 16:16	1
1,1-Dichloroethene	0.00077	U	0.015	0.00077	mg/Kg	☼	11/01/23 10:26	11/02/23 16:16	1
1,1-Dichloropropene	0.00067	U	0.015	0.00067	mg/Kg	☼	11/01/23 10:26	11/02/23 16:16	1
1,2,3-Trichlorobenzene	0.0011	U	0.015	0.0011	mg/Kg	☼	11/01/23 10:26	11/02/23 16:16	1
1,2,3-Trichloropropane	0.0014	U	0.037	0.0014	mg/Kg	☼	11/01/23 10:26	11/02/23 16:16	1
1,2,4-Trichlorobenzene	0.0011	U	0.015	0.0011	mg/Kg	☼	11/01/23 10:26	11/02/23 16:16	1
1,2,4-Trimethylbenzene	0.00084	U	0.037	0.00084	mg/Kg	☼	11/01/23 10:26	11/02/23 16:16	1
1,2-Dibromo-3-Chloropropane	0.0011	U	0.015	0.0011	mg/Kg	☼	11/01/23 10:26	11/02/23 16:16	1
o-Dichlorobenzene	0.00057	U	0.015	0.00057	mg/Kg	☼	11/01/23 10:26	11/02/23 16:16	1
1,2-Dichloroethane	0.00066	U	0.074	0.00066	mg/Kg	☼	11/01/23 10:26	11/02/23 16:16	1
1,2-Dichloropropane	0.00073	U	0.015	0.00073	mg/Kg	☼	11/01/23 10:26	11/02/23 16:16	1
1,3,5-Trimethylbenzene	0.019	U	0.037	0.019	mg/Kg	☼	11/01/23 10:26	11/02/23 16:16	1
m-Dichlorobenzene	0.00074	U	0.037	0.00074	mg/Kg	☼	11/01/23 10:26	11/02/23 16:16	1
1,3-Dichloropropane	0.00062	U	0.015	0.00062	mg/Kg	☼	11/01/23 10:26	11/02/23 16:16	1
p-Dichlorobenzene	0.00063	U	0.015	0.00063	mg/Kg	☼	11/01/23 10:26	11/02/23 16:16	1
2,2-Dichloropropane	0.00062	U	0.037	0.00062	mg/Kg	☼	11/01/23 10:26	11/02/23 16:16	1
2-Butanone (MEK)	0.031	U	0.12	0.031	mg/Kg	☼	11/01/23 10:26	11/02/23 16:16	1
2-Chlorotoluene	0.00059	U	0.015	0.00059	mg/Kg	☼	11/01/23 10:26	11/02/23 16:16	1
2-Hexanone	0.031	U	0.12	0.031	mg/Kg	☼	11/01/23 10:26	11/02/23 16:16	1
4-Chlorotoluene	0.00076	U	0.015	0.00076	mg/Kg	☼	11/01/23 10:26	11/02/23 16:16	1
4-Isopropyltoluene	0.00094	U	0.015	0.00094	mg/Kg	☼	11/01/23 10:26	11/02/23 16:16	1
Methyl isobutyl ketone	0.031	U	0.12	0.031	mg/Kg	☼	11/01/23 10:26	11/02/23 16:16	1
Acetone	0.031	U	0.12	0.031	mg/Kg	☼	11/01/23 10:26	11/02/23 16:16	1
Benzene	0.00062	U	0.015	0.00062	mg/Kg	☼	11/01/23 10:26	11/02/23 16:16	1

Client Sample ID: SB-2

Date Collected: 10/30/23 10:05
Date Received: 10/31/23 12:11

Lab Sample ID: 660-132608-2

Matrix: Solid
Percent Solids: 87.2

Method: SW846 8260D - Volatile Organic Compounds by GC/MS (Continued)

Analyte	Result	Qualifier	PQL	MDL	Unit	D	Prepared	Analyzed	Dil Fac
Bromobenzene	0.00089	U	0.015	0.00089	mg/Kg	☼	11/01/23 10:26	11/02/23 16:16	1
Bromoform	0.00097	U	0.015	0.00097	mg/Kg	☼	11/01/23 10:26	11/02/23 16:16	1
Bromomethane	0.00062	U	0.015	0.00062	mg/Kg	☼	11/01/23 10:26	11/02/23 16:16	1
Carbon disulfide	0.0031	U	0.015	0.0031	mg/Kg	☼	11/01/23 10:26	11/02/23 16:16	1
Carbon tetrachloride	0.00074	U	0.015	0.00074	mg/Kg	☼	11/01/23 10:26	11/02/23 16:16	1
Chlorobenzene	0.00066	U	0.015	0.00066	mg/Kg	☼	11/01/23 10:26	11/02/23 16:16	1
Bromochloromethane	0.0011	U	0.015	0.0011	mg/Kg	☼	11/01/23 10:26	11/02/23 16:16	1
Dibromochloromethane	0.00089	U	0.015	0.00089	mg/Kg	☼	11/01/23 10:26	11/02/23 16:16	1
Chloroethane	0.00083	U	0.015	0.00083	mg/Kg	☼	11/01/23 10:26	11/02/23 16:16	1
Chloroform	0.00076	U	0.015	0.00076	mg/Kg	☼	11/01/23 10:26	11/02/23 16:16	1
cis-1,2-Dichloroethene	0.00079	U	0.015	0.00079	mg/Kg	☼	11/01/23 10:26	11/02/23 16:16	1
cis-1,3-Dichloropropene	0.00062	U	0.015	0.00062	mg/Kg	☼	11/01/23 10:26	11/02/23 16:16	1
Dibromomethane	0.0011	U	0.015	0.0011	mg/Kg	☼	11/01/23 10:26	11/02/23 16:16	1
Bromodichloromethane	0.00078	U	0.015	0.00078	mg/Kg	☼	11/01/23 10:26	11/02/23 16:16	1
Dichlorodifluoromethane	0.00077	U	0.015	0.00077	mg/Kg	☼	11/01/23 10:26	11/02/23 16:16	1
Ethylbenzene	0.00072	U	0.015	0.00072	mg/Kg	☼	11/01/23 10:26	11/02/23 16:16	1
1,2-Dibromoethane (EDB)	0.00083	U	0.015	0.00083	mg/Kg	☼	11/01/23 10:26	11/02/23 16:16	1
Hexachlorobutadiene	0.0011	U	0.015	0.0011	mg/Kg	☼	11/01/23 10:26	11/02/23 16:16	1
Isopropylbenzene	0.00067	U	0.015	0.00067	mg/Kg	☼	11/01/23 10:26	11/02/23 16:16	1
Methyl tert-butyl ether	0.00078	U	0.015	0.00078	mg/Kg	☼	11/01/23 10:26	11/02/23 16:16	1
Methylene Chloride	0.025	U	0.087	0.025	mg/Kg	☼	11/01/23 10:26	11/02/23 16:16	1
m,p-Xylenes	0.0014	U	0.025	0.0014	mg/Kg	☼	11/01/23 10:26	11/02/23 16:16	1
Naphthalene	0.0037	U	0.015	0.0037	mg/Kg	☼	11/01/23 10:26	11/02/23 16:16	1
n-Butylbenzene	0.0011	U	0.015	0.0011	mg/Kg	☼	11/01/23 10:26	11/02/23 16:16	1
N-Propylbenzene	0.00078	U	0.015	0.00078	mg/Kg	☼	11/01/23 10:26	11/02/23 16:16	1
o-Xylene	0.00069	U	0.025	0.00069	mg/Kg	☼	11/01/23 10:26	11/02/23 16:16	1
sec-Butylbenzene	0.00081	U	0.015	0.00081	mg/Kg	☼	11/01/23 10:26	11/02/23 16:16	1
Styrene	0.00062	U	0.015	0.00062	mg/Kg	☼	11/01/23 10:26	11/02/23 16:16	1
tert-Butylbenzene	0.00087	U	0.015	0.00087	mg/Kg	☼	11/01/23 10:26	11/02/23 16:16	1
Tetrachloroethene	0.00083	U	0.015	0.00083	mg/Kg	☼	11/01/23 10:26	11/02/23 16:16	1
Toluene	0.0037	U	0.015	0.0037	mg/Kg	☼	11/01/23 10:26	11/02/23 16:16	1
trans-1,2-Dichloroethene	0.00085	U	0.015	0.00085	mg/Kg	☼	11/01/23 10:26	11/02/23 16:16	1
trans-1,3-Dichloropropene	0.00062	U	0.015	0.00062	mg/Kg	☼	11/01/23 10:26	11/02/23 16:16	1
Trichloroethene	0.00074	U	0.015	0.00074	mg/Kg	☼	11/01/23 10:26	11/02/23 16:16	1
Trichlorofluoromethane	0.00067	U	0.015	0.00067	mg/Kg	☼	11/01/23 10:26	11/02/23 16:16	1
Vinyl chloride	0.00055	U	0.015	0.00055	mg/Kg	☼	11/01/23 10:26	11/02/23 16:16	1
Xylenes, Total	0.0014	U	0.025	0.0014	mg/Kg	☼	11/01/23 10:26	11/02/23 16:16	1

Surrogate	*%Recovery*	*Qualifier*	*Limits*	*Prepared*	*Analyzed*	*Dil Fac*
Toluene-d8 (Surr)	*99*		*70 - 130*	*11/01/23 10:26*	*11/02/23 16:16*	*1*
4-Bromofluorobenzene (Surr)	*102*		*70 - 130*	*11/01/23 10:26*	*11/02/23 16:16*	*1*
Dibromofluoromethane (Surr)	*100*		*70 - 130*	*11/01/23 10:26*	*11/02/23 16:16*	*1*

Method: SW846 8270E SIM - Semivolatile Organic Compounds (GC/MS SIM)

Analyte	Result	Qualifier	PQL	MDL	Unit	D	Prepared	Analyzed	Dil Fac
1-Methylnaphthalene	0.00088	U	0.0038	0.00088	mg/Kg	☼	11/01/23 11:38	11/02/23 12:32	1
2-Methylnaphthalene	0.0012	U	0.0038	0.0012	mg/Kg	☼	11/01/23 11:38	11/02/23 12:32	1
Acenaphthene	0.00075	U	0.0038	0.00075	mg/Kg	☼	11/01/23 11:38	11/02/23 12:32	1
Acenaphthylene	0.0015	U	0.0038	0.0015	mg/Kg	☼	11/01/23 11:38	11/02/23 12:32	1
Anthracene	0.0013	U	0.0038	0.0013	mg/Kg	☼	11/01/23 11:38	11/02/23 12:32	1

Client Sample ID: SB-2

Lab Sample ID: 660-132608-2

Date Collected: 10/30/23 10:05
Date Received: 10/31/23 12:11

Matrix: Solid
Percent Solids: 87.2

Method: SW846 8270E SIM - Semivolatile Organic Compounds (GC/MS SIM) (Continued)

Analyte	Result	Qualifier	PQL	MDL	Unit	D	Prepared	Analyzed	Dil Fac
Benzo[a]anthracene	0.0072	U	0.011	0.0072	mg/Kg	☼	11/01/23 11:38	11/02/23 12:32	1
Benzo[a]pyrene	**0.0037**	**I**	0.0038	0.0014	mg/Kg	☼	11/01/23 11:38	11/02/23 12:32	1
Benzo[b]fluoranthene	**0.0053**	**I**	0.011	0.0045	mg/Kg	☼	11/01/23 11:38	11/02/23 12:32	1
Benzo[g,h,i]perylene	**0.0032**	**I**	0.0038	0.0026	mg/Kg	☼	11/01/23 11:38	11/02/23 12:32	1
Benzo[k]fluoranthene	0.0019	U	0.0038	0.0019	mg/Kg	☼	11/01/23 11:38	11/02/23 12:32	1
Chrysene	0.0089	U	0.011	0.0089	mg/Kg	☼	11/01/23 11:38	11/02/23 12:32	1
Dibenz(a,h)anthracene	0.0026	U	0.0038	0.0026	mg/Kg	☼	11/01/23 11:38	11/02/23 12:32	1
Fluoranthene	**0.0054**		0.0038	0.0019	mg/Kg	☼	11/01/23 11:38	11/02/23 12:32	1
Fluorene	0.00079	U	0.0038	0.00079	mg/Kg	☼	11/01/23 11:38	11/02/23 12:32	1
Indeno[1,2,3-cd]pyrene	0.0026	U	0.0038	0.0026	mg/Kg	☼	11/01/23 11:38	11/02/23 12:32	1
Naphthalene	0.0010	U	0.0038	0.0010	mg/Kg	☼	11/01/23 11:38	11/02/23 12:32	1
Phenanthrene	**0.0023**	**I**	0.0038	0.00092	mg/Kg	☼	11/01/23 11:38	11/02/23 12:32	1
Pyrene	**0.0047**	**I**	0.011	0.0047	mg/Kg	☼	11/01/23 11:38	11/02/23 12:32	1

Surrogate	*%Recovery*	*Qualifier*	*Limits*	*Prepared*	*Analyzed*	*Dil Fac*
2-methylnaphthalene-d10	*43*		*27 - 148*	*11/01/23 11:38*	*11/02/23 12:32*	*1*
Fluoranthene-d10 (Surr)	*82*		*41 - 150*	*11/01/23 11:38*	*11/02/23 12:32*	*1*

Method: FL-DEP FL-PRO - Florida - Petroleum Range Organics (GC)

Analyte	Result	Qualifier	PQL	MDL	Unit	D	Prepared	Analyzed	Dil Fac
Total Petroleum Hydrocarbons (C8-C40)	24	U	49	24	mg/Kg	☼	11/01/23 10:41	11/01/23 23:32	1

Surrogate	*%Recovery*	*Qualifier*	*Limits*	*Prepared*	*Analyzed*	*Dil Fac*
o- terphenyl (Surr)	*103*		*66 - 136*	*11/01/23 10:41*	*11/01/23 23:32*	*1*
C35 (Surr)	*56*		*36 - 132*	*11/01/23 10:41*	*11/01/23 23:32*	*1*

Method: SW846 6020B - Metals (ICP/MS)

Analyte	Result	Qualifier	PQL	MDL	Unit	D	Prepared	Analyzed	Dil Fac
Arsenic	0.56	U	1.1	0.56	mg/Kg	☼	11/01/23 11:34	11/01/23 16:35	5
Barium	**2.4**		2.2	1.1	mg/Kg	☼	11/01/23 11:34	11/01/23 16:35	5
Cadmium	0.56	U	1.1	0.56	mg/Kg	☼	11/01/23 11:34	11/01/23 16:35	5
Chromium	**3.3**		1.1	0.56	mg/Kg	☼	11/01/23 11:34	11/01/23 16:35	5
Lead	**1.0**	**I**	1.1	0.56	mg/Kg	☼	11/01/23 11:34	11/01/23 16:35	5
Selenium	1.1	U	2.2	1.1	mg/Kg	☼	11/01/23 11:34	11/01/23 16:35	5
Silver	0.28	U	0.56	0.28	mg/Kg	☼	11/01/23 11:34	11/01/23 16:35	5

Method: SW846 7471B - Mercury (CVAA)

Analyte	Result	Qualifier	PQL	MDL	Unit	D	Prepared	Analyzed	Dil Fac
Mercury	0.023	U	0.047	0.023	mg/Kg	☼	11/01/23 15:31	11/02/23 11:59	1

Client Sample ID: SB-3

Lab Sample ID: 660-132608-3

Date Collected: 10/30/23 11:10
Date Received: 10/31/23 12:11

Matrix: Solid
Percent Solids: 92.4

Method: SW846 8260D - Volatile Organic Compounds by GC/MS

Analyte	Result	Qualifier	PQL	MDL	Unit	D	Prepared	Analyzed	Dil Fac
1,1,1,2-Tetrachloroethane	0.00097	U	0.017	0.00097	mg/Kg	☼	11/01/23 10:26	11/02/23 16:37	1
1,1,1-Trichloroethane	0.00069	U	0.017	0.00069	mg/Kg	☼	11/01/23 10:26	11/02/23 16:37	1
1,1,2,2-Tetrachloroethane	0.00083	U	0.017	0.00083	mg/Kg	☼	11/01/23 10:26	11/02/23 16:37	1
1,1,2-Trichloroethane	0.00096	U	0.017	0.00096	mg/Kg	☼	11/01/23 10:26	11/02/23 16:37	1

Client Sample ID: SB-3

Date Collected: 10/30/23 11:10
Date Received: 10/31/23 12:11

Lab Sample ID: 660-132608-3

Matrix: Solid
Percent Solids: 92.4

Method: SW846 8260D - Volatile Organic Compounds by GC/MS (Continued)

Analyte	Result	Qualifier	PQL	MDL	Unit	D	Prepared	Analyzed	Dil Fac
1,1-Dichloroethane	0.00069	U	0.017	0.00069	mg/Kg	☼	11/01/23 10:26	11/02/23 16:37	1
1,1-Dichloroethene	0.00086	U	0.017	0.00086	mg/Kg	☼	11/01/23 10:26	11/02/23 16:37	1
1,1-Dichloropropene	0.00075	U	0.017	0.00075	mg/Kg	☼	11/01/23 10:26	11/02/23 16:37	1
1,2,3-Trichlorobenzene	0.0013	U	0.017	0.0013	mg/Kg	☼	11/01/23 10:26	11/02/23 16:37	1
1,2,3-Trichloropropane	0.0015	U	0.042	0.0015	mg/Kg	☼	11/01/23 10:26	11/02/23 16:37	1
1,2,4-Trichlorobenzene	0.0012	U	0.017	0.0012	mg/Kg	☼	11/01/23 10:26	11/02/23 16:37	1
1,2,4-Trimethylbenzene	0.00094	U	0.042	0.00094	mg/Kg	☼	11/01/23 10:26	11/02/23 16:37	1
1,2-Dibromo-3-Chloropropane	0.0012	U	0.017	0.0012	mg/Kg	☼	11/01/23 10:26	11/02/23 16:37	1
o-Dichlorobenzene	0.00064	U	0.017	0.00064	mg/Kg	☼	11/01/23 10:26	11/02/23 16:37	1
1,2-Dichloroethane	0.00073	U	0.083	0.00073	mg/Kg	☼	11/01/23 10:26	11/02/23 16:37	1
1,2-Dichloropropane	0.00082	U	0.017	0.00082	mg/Kg	☼	11/01/23 10:26	11/02/23 16:37	1
1,3,5-Trimethylbenzene	0.021	U	0.042	0.021	mg/Kg	☼	11/01/23 10:26	11/02/23 16:37	1
m-Dichlorobenzene	0.00083	U	0.042	0.00083	mg/Kg	☼	11/01/23 10:26	11/02/23 16:37	1
1,3-Dichloropropane	0.00069	U	0.017	0.00069	mg/Kg	☼	11/01/23 10:26	11/02/23 16:37	1
p-Dichlorobenzene	0.00071	U	0.017	0.00071	mg/Kg	☼	11/01/23 10:26	11/02/23 16:37	1
2,2-Dichloropropane	0.00069	U	0.042	0.00069	mg/Kg	☼	11/01/23 10:26	11/02/23 16:37	1
2-Butanone (MEK)	0.035	U	0.14	0.035	mg/Kg	☼	11/01/23 10:26	11/02/23 16:37	1
2-Chlorotoluene	0.00066	U	0.017	0.00066	mg/Kg	☼	11/01/23 10:26	11/02/23 16:37	1
2-Hexanone	0.035	U	0.14	0.035	mg/Kg	☼	11/01/23 10:26	11/02/23 16:37	1
4-Chlorotoluene	0.00084	U	0.017	0.00084	mg/Kg	☼	11/01/23 10:26	11/02/23 16:37	1
4-Isopropyltoluene	0.0011	U	0.017	0.0011	mg/Kg	☼	11/01/23 10:26	11/02/23 16:37	1
Methyl isobutyl ketone	0.035	U	0.14	0.035	mg/Kg	☼	11/01/23 10:26	11/02/23 16:37	1
Acetone	0.035	U	0.14	0.035	mg/Kg	☼	11/01/23 10:26	11/02/23 16:37	1
Benzene	0.00069	U	0.017	0.00069	mg/Kg	☼	11/01/23 10:26	11/02/23 16:37	1
Bromobenzene	0.0010	U	0.017	0.0010	mg/Kg	☼	11/01/23 10:26	11/02/23 16:37	1
Bromoform	0.0011	U	0.017	0.0011	mg/Kg	☼	11/01/23 10:26	11/02/23 16:37	1
Bromomethane	0.00069	U	0.017	0.00069	mg/Kg	☼	11/01/23 10:26	11/02/23 16:37	1
Carbon disulfide	0.0035	U	0.017	0.0035	mg/Kg	☼	11/01/23 10:26	11/02/23 16:37	1
Carbon tetrachloride	0.00083	U	0.017	0.00083	mg/Kg	☼	11/01/23 10:26	11/02/23 16:37	1
Chlorobenzene	0.00073	U	0.017	0.00073	mg/Kg	☼	11/01/23 10:26	11/02/23 16:37	1
Bromochloromethane	0.0012	U	0.017	0.0012	mg/Kg	☼	11/01/23 10:26	11/02/23 16:37	1
Dibromochloromethane	0.0010	U	0.017	0.0010	mg/Kg	☼	11/01/23 10:26	11/02/23 16:37	1
Chloroethane	0.00093	U	0.017	0.00093	mg/Kg	☼	11/01/23 10:26	11/02/23 16:37	1
Chloroform	0.00084	U	0.017	0.00084	mg/Kg	☼	11/01/23 10:26	11/02/23 16:37	1
cis-1,2-Dichloroethene	0.00089	U	0.017	0.00089	mg/Kg	☼	11/01/23 10:26	11/02/23 16:37	1
cis-1,3-Dichloropropene	0.00069	U	0.017	0.00069	mg/Kg	☼	11/01/23 10:26	11/02/23 16:37	1
Dibromomethane	0.0012	U	0.017	0.0012	mg/Kg	☼	11/01/23 10:26	11/02/23 16:37	1
Bromodichloromethane	0.00087	U	0.017	0.00087	mg/Kg	☼	11/01/23 10:26	11/02/23 16:37	1
Dichlorodifluoromethane	0.00086	U	0.017	0.00086	mg/Kg	☼	11/01/23 10:26	11/02/23 16:37	1
Ethylbenzene	0.00080	U	0.017	0.00080	mg/Kg	☼	11/01/23 10:26	11/02/23 16:37	1
1,2-Dibromoethane (EDB)	0.00093	U	0.017	0.00093	mg/Kg	☼	11/01/23 10:26	11/02/23 16:37	1
Hexachlorobutadiene	0.0013	U	0.017	0.0013	mg/Kg	☼	11/01/23 10:26	11/02/23 16:37	1
Isopropylbenzene	0.00075	U	0.017	0.00075	mg/Kg	☼	11/01/23 10:26	11/02/23 16:37	1
Methyl tert-butyl ether	0.00087	U	0.017	0.00087	mg/Kg	☼	11/01/23 10:26	11/02/23 16:37	1
Methylene Chloride	0.028	U	0.097	0.028	mg/Kg	☼	11/01/23 10:26	11/02/23 16:37	1
m,p-Xylenes	0.0015	U	0.028	0.0015	mg/Kg	☼	11/01/23 10:26	11/02/23 16:37	1
Naphthalene	0.0042	U	0.017	0.0042	mg/Kg	☼	11/01/23 10:26	11/02/23 16:37	1
n-Butylbenzene	0.0012	U	0.017	0.0012	mg/Kg	☼	11/01/23 10:26	11/02/23 16:37	1
N-Propylbenzene	0.00087	U	0.017	0.00087	mg/Kg	☼	11/01/23 10:26	11/02/23 16:37	1

Client Sample ID: SB-3

Date Collected: 10/30/23 11:10
Date Received: 10/31/23 12:11

Lab Sample ID: 660-132608-3

Matrix: Solid
Percent Solids: 92.4

Method: SW846 8260D - Volatile Organic Compounds by GC/MS (Continued)

Analyte	Result	Qualifier	PQL	MDL	Unit	D	Prepared	Analyzed	Dil Fac
o-Xylene	0.00078	U	0.028	0.00078	mg/Kg	☼	11/01/23 10:26	11/02/23 16:37	1
sec-Butylbenzene	0.00090	U	0.017	0.00090	mg/Kg	☼	11/01/23 10:26	11/02/23 16:37	1
Styrene	0.00069	U	0.017	0.00069	mg/Kg	☼	11/01/23 10:26	11/02/23 16:37	1
tert-Butylbenzene	0.00097	U	0.017	0.00097	mg/Kg	☼	11/01/23 10:26	11/02/23 16:37	1
Tetrachloroethene	0.00093	U	0.017	0.00093	mg/Kg	☼	11/01/23 10:26	11/02/23 16:37	1
Toluene	0.0042	U	0.017	0.0042	mg/Kg	☼	11/01/23 10:26	11/02/23 16:37	1
trans-1,2-Dichloroethene	0.00096	U	0.017	0.00096	mg/Kg	☼	11/01/23 10:26	11/02/23 16:37	1
trans-1,3-Dichloropropene	0.00069	U	0.017	0.00069	mg/Kg	☼	11/01/23 10:26	11/02/23 16:37	1
Trichloroethene	0.00083	U	0.017	0.00083	mg/Kg	☼	11/01/23 10:26	11/02/23 16:37	1
Trichlorofluoromethane	0.00075	U	0.017	0.00075	mg/Kg	☼	11/01/23 10:26	11/02/23 16:37	1
Vinyl chloride	0.00061	U	0.017	0.00061	mg/Kg	☼	11/01/23 10:26	11/02/23 16:37	1
Xylenes, Total	0.0015	U	0.028	0.0015	mg/Kg	☼	11/01/23 10:26	11/02/23 16:37	1

Surrogate	*%Recovery*	*Qualifier*	*Limits*	*Prepared*	*Analyzed*	*Dil Fac*
Toluene-d8 (Surr)	*99*		*70 - 130*	*11/01/23 10:26*	*11/02/23 16:37*	*1*
4-Bromofluorobenzene (Surr)	*107*		*70 - 130*	*11/01/23 10:26*	*11/02/23 16:37*	*1*
Dibromofluoromethane (Surr)	*102*		*70 - 130*	*11/01/23 10:26*	*11/02/23 16:37*	*1*

Method: SW846 8270E SIM - Semivolatile Organic Compounds (GC/MS SIM)

Analyte	Result	Qualifier	PQL	MDL	Unit	D	Prepared	Analyzed	Dil Fac
1-Methylnaphthalene	0.00083	U	0.0036	0.00083	mg/Kg	☼	11/01/23 11:38	11/02/23 12:53	1
2-Methylnaphthalene	0.0011	U	0.0036	0.0011	mg/Kg	☼	11/01/23 11:38	11/02/23 12:53	1
Acenaphthene	0.00070	U	0.0036	0.00070	mg/Kg	☼	11/01/23 11:38	11/02/23 12:53	1
Acenaphthylene	0.0014	U	0.0036	0.0014	mg/Kg	☼	11/01/23 11:38	11/02/23 12:53	1
Anthracene	**0.0014**	**I**	0.0036	0.0012	mg/Kg	☼	11/01/23 11:38	11/02/23 12:53	1
Benzo[a]anthracene	**0.019**		0.011	0.0068	mg/Kg	☼	11/01/23 11:38	11/02/23 12:53	1
Benzo[a]pyrene	**0.024**		0.0036	0.0014	mg/Kg	☼	11/01/23 11:38	11/02/23 12:53	1
Benzo[b]fluoranthene	**0.032**		0.011	0.0043	mg/Kg	☼	11/01/23 11:38	11/02/23 12:53	1
Benzo[g,h,i]perylene	**0.015**		0.0036	0.0024	mg/Kg	☼	11/01/23 11:38	11/02/23 12:53	1
Benzo[k]fluoranthene	**0.013**		0.0036	0.0018	mg/Kg	☼	11/01/23 11:38	11/02/23 12:53	1
Chrysene	**0.024**		0.011	0.0084	mg/Kg	☼	11/01/23 11:38	11/02/23 12:53	1
Dibenz(a,h)anthracene	**0.0044**		0.0036	0.0024	mg/Kg	☼	11/01/23 11:38	11/02/23 12:53	1
Fluoranthene	**0.034**		0.0036	0.0018	mg/Kg	☼	11/01/23 11:38	11/02/23 12:53	1
Fluorene	0.00075	U	0.0036	0.00075	mg/Kg	☼	11/01/23 11:38	11/02/23 12:53	1
Indeno[1,2,3-cd]pyrene	**0.013**		0.0036	0.0025	mg/Kg	☼	11/01/23 11:38	11/02/23 12:53	1
Naphthalene	0.00095	U	0.0036	0.00095	mg/Kg	☼	11/01/23 11:38	11/02/23 12:53	1
Phenanthrene	**0.0041**		0.0036	0.00087	mg/Kg	☼	11/01/23 11:38	11/02/23 12:53	1
Pyrene	**0.027**		0.011	0.0044	mg/Kg	☼	11/01/23 11:38	11/02/23 12:53	1

Surrogate	*%Recovery*	*Qualifier*	*Limits*	*Prepared*	*Analyzed*	*Dil Fac*
2-methylnaphthalene-d10	*44*		*27 - 148*	*11/01/23 11:38*	*11/02/23 12:53*	*1*
Fluoranthene-d10 (Surr)	*79*		*41 - 150*	*11/01/23 11:38*	*11/02/23 12:53*	*1*

Method: FL-DEP FL-PRO - Florida - Petroleum Range Organics (GC)

Analyte	Result	Qualifier	PQL	MDL	Unit	D	Prepared	Analyzed	Dil Fac
Total Petroleum Hydrocarbons (C8-C40)	23	U	46	23	mg/Kg	☼	11/01/23 10:41	11/01/23 23:55	1

Surrogate	*%Recovery*	*Qualifier*	*Limits*	*Prepared*	*Analyzed*	*Dil Fac*
o- terphenyl (Surr)	*112*		*66 - 136*	*11/01/23 10:41*	*11/01/23 23:55*	*1*
C35 (Surr)	*62*		*36 - 132*	*11/01/23 10:41*	*11/01/23 23:55*	*1*

Client Sample Results

Client: Partner Engineering and Science, Inc
Project/Site: 11360 Icot Boulevard, Largo

Job ID: 660-132608-1

Client Sample ID: SB-3

Lab Sample ID: 660-132608-3
Date Collected: 10/30/23 11:10
Matrix: Solid
Date Received: 10/31/23 12:11
Percent Solids: 92.4

Method: SW846 6020B - Metals (ICP/MS)

Analyte	Result	Qualifier	PQL	MDL	Unit	D	Prepared	Analyzed	Dil Fac
Arsenic	0.54	U	1.1	0.54	mg/Kg	☼	11/01/23 11:34	11/01/23 16:37	5
Barium	**2.6**		2.2	1.1	mg/Kg	☼	11/01/23 11:34	11/01/23 16:37	5
Cadmium	0.54	U	1.1	0.54	mg/Kg	☼	11/01/23 11:34	11/01/23 16:37	5
Chromium	**3.2**		1.1	0.54	mg/Kg	☼	11/01/23 11:34	11/01/23 16:37	5
Lead	**0.95**	**I**	1.1	0.54	mg/Kg	☼	11/01/23 11:34	11/01/23 16:37	5
Selenium	1.1	U	2.2	1.1	mg/Kg	☼	11/01/23 11:34	11/01/23 16:37	5
Silver	0.27	U	0.54	0.27	mg/Kg	☼	11/01/23 11:34	11/01/23 16:37	5

Method: SW846 7471B - Mercury (CVAA)

Analyte	Result	Qualifier	PQL	MDL	Unit	D	Prepared	Analyzed	Dil Fac
Mercury	0.022	U	0.043	0.022	mg/Kg	☼	11/01/23 15:31	11/02/23 12:00	1

Client Sample ID: SB-4

Lab Sample ID: 660-132608-4
Date Collected: 10/30/23 12:38
Matrix: Solid
Date Received: 10/31/23 12:11
Percent Solids: 85.7

Method: SW846 8260D - Volatile Organic Compounds by GC/MS

Analyte	Result	Qualifier	PQL	MDL	Unit	D	Prepared	Analyzed	Dil Fac
1,1,1,2-Tetrachloroethane	0.00085	U	0.015	0.00085	mg/Kg	☼	11/01/23 10:26	11/02/23 16:59	1
1,1,1-Trichloroethane	0.00061	U	0.015	0.00061	mg/Kg	☼	11/01/23 10:26	11/02/23 16:59	1
1,1,2,2-Tetrachloroethane	0.00073	U	0.015	0.00073	mg/Kg	☼	11/01/23 10:26	11/02/23 16:59	1
1,1,2-Trichloroethane	0.00084	U	0.015	0.00084	mg/Kg	☼	11/01/23 10:26	11/02/23 16:59	1
1,1-Dichloroethane	0.00061	U	0.015	0.00061	mg/Kg	☼	11/01/23 10:26	11/02/23 16:59	1
1,1-Dichloroethene	0.00075	U	0.015	0.00075	mg/Kg	☼	11/01/23 10:26	11/02/23 16:59	1
1,1-Dichloropropene	0.00065	U	0.015	0.00065	mg/Kg	☼	11/01/23 10:26	11/02/23 16:59	1
1,2,3-Trichlorobenzene	0.0011	U	0.015	0.0011	mg/Kg	☼	11/01/23 10:26	11/02/23 16:59	1
1,2,3-Trichloropropane	0.0013	U	0.036	0.0013	mg/Kg	☼	11/01/23 10:26	11/02/23 16:59	1
1,2,4-Trichlorobenzene	0.0010	U	0.015	0.0010	mg/Kg	☼	11/01/23 10:26	11/02/23 16:59	1
1,2,4-Trimethylbenzene	0.00082	U	0.036	0.00082	mg/Kg	☼	11/01/23 10:26	11/02/23 16:59	1
1,2-Dibromo-3-Chloropropane	0.0010	U	0.015	0.0010	mg/Kg	☼	11/01/23 10:26	11/02/23 16:59	1
o-Dichlorobenzene	0.00056	U	0.015	0.00056	mg/Kg	☼	11/01/23 10:26	11/02/23 16:59	1
1,2-Dichloroethane	0.00064	U	0.073	0.00064	mg/Kg	☼	11/01/23 10:26	11/02/23 16:59	1
1,2-Dichloropropane	0.00072	U	0.015	0.00072	mg/Kg	☼	11/01/23 10:26	11/02/23 16:59	1
1,3,5-Trimethylbenzene	0.018	U	0.036	0.018	mg/Kg	☼	11/01/23 10:26	11/02/23 16:59	1
m-Dichlorobenzene	0.00073	U	0.036	0.00073	mg/Kg	☼	11/01/23 10:26	11/02/23 16:59	1
1,3-Dichloropropane	0.00061	U	0.015	0.00061	mg/Kg	☼	11/01/23 10:26	11/02/23 16:59	1
p-Dichlorobenzene	0.00062	U	0.015	0.00062	mg/Kg	☼	11/01/23 10:26	11/02/23 16:59	1
2,2-Dichloropropane	0.00061	U	0.036	0.00061	mg/Kg	☼	11/01/23 10:26	11/02/23 16:59	1
2-Butanone (MEK)	0.030	U	0.12	0.030	mg/Kg	☼	11/01/23 10:26	11/02/23 16:59	1
2-Chlorotoluene	0.00058	U	0.015	0.00058	mg/Kg	☼	11/01/23 10:26	11/02/23 16:59	1
2-Hexanone	0.030	U	0.12	0.030	mg/Kg	☼	11/01/23 10:26	11/02/23 16:59	1
4-Chlorotoluene	0.00074	U	0.015	0.00074	mg/Kg	☼	11/01/23 10:26	11/02/23 16:59	1
4-Isopropyltoluene	0.00092	U	0.015	0.00092	mg/Kg	☼	11/01/23 10:26	11/02/23 16:59	1
Methyl isobutyl ketone	0.030	U	0.12	0.030	mg/Kg	☼	11/01/23 10:26	11/02/23 16:59	1
Acetone	0.030	U	0.12	0.030	mg/Kg	☼	11/01/23 10:26	11/02/23 16:59	1
Benzene	0.00061	U	0.015	0.00061	mg/Kg	☼	11/01/23 10:26	11/02/23 16:59	1
Bromobenzene	0.00087	U	0.015	0.00087	mg/Kg	☼	11/01/23 10:26	11/02/23 16:59	1
Bromoform	0.00095	U	0.015	0.00095	mg/Kg	☼	11/01/23 10:26	11/02/23 16:59	1
Bromomethane	0.00061	U	0.015	0.00061	mg/Kg	☼	11/01/23 10:26	11/02/23 16:59	1
Carbon disulfide	0.0030	U	0.015	0.0030	mg/Kg	☼	11/01/23 10:26	11/02/23 16:59	1

Client Sample ID: SB-4

Date Collected: 10/30/23 12:38
Date Received: 10/31/23 12:11

Lab Sample ID: 660-132608-4

Matrix: Solid
Percent Solids: 85.7

Method: SW846 8260D - Volatile Organic Compounds by GC/MS (Continued)

Analyte	Result	Qualifier	PQL	MDL	Unit	D	Prepared	Analyzed	Dil Fac
Carbon tetrachloride	0.00073	U	0.015	0.00073	mg/Kg	☼	11/01/23 10:26	11/02/23 16:59	1
Chlorobenzene	0.00064	U	0.015	0.00064	mg/Kg	☼	11/01/23 10:26	11/02/23 16:59	1
Bromochloromethane	0.0010	U	0.015	0.0010	mg/Kg	☼	11/01/23 10:26	11/02/23 16:59	1
Dibromochloromethane	0.00087	U	0.015	0.00087	mg/Kg	☼	11/01/23 10:26	11/02/23 16:59	1
Chloroethane	0.00081	U	0.015	0.00081	mg/Kg	☼	11/01/23 10:26	11/02/23 16:59	1
Chloroform	0.00074	U	0.015	0.00074	mg/Kg	☼	11/01/23 10:26	11/02/23 16:59	1
cis-1,2-Dichloroethene	0.00078	U	0.015	0.00078	mg/Kg	☼	11/01/23 10:26	11/02/23 16:59	1
cis-1,3-Dichloropropene	0.00061	U	0.015	0.00061	mg/Kg	☼	11/01/23 10:26	11/02/23 16:59	1
Dibromomethane	0.0010	U	0.015	0.0010	mg/Kg	☼	11/01/23 10:26	11/02/23 16:59	1
Bromodichloromethane	0.00076	U	0.015	0.00076	mg/Kg	☼	11/01/23 10:26	11/02/23 16:59	1
Dichlorodifluoromethane	0.00075	U	0.015	0.00075	mg/Kg	☼	11/01/23 10:26	11/02/23 16:59	1
Ethylbenzene	0.00070	U	0.015	0.00070	mg/Kg	☼	11/01/23 10:26	11/02/23 16:59	1
1,2-Dibromoethane (EDB)	0.00081	U	0.015	0.00081	mg/Kg	☼	11/01/23 10:26	11/02/23 16:59	1
Hexachlorobutadiene	0.0011	U	0.015	0.0011	mg/Kg	☼	11/01/23 10:26	11/02/23 16:59	1
Isopropylbenzene	0.00065	U	0.015	0.00065	mg/Kg	☼	11/01/23 10:26	11/02/23 16:59	1
Methyl tert-butyl ether	0.00076	U	0.015	0.00076	mg/Kg	☼	11/01/23 10:26	11/02/23 16:59	1
Methylene Chloride	0.024	U	0.085	0.024	mg/Kg	☼	11/01/23 10:26	11/02/23 16:59	1
m,p-Xylenes	0.0013	U	0.024	0.0013	mg/Kg	☼	11/01/23 10:26	11/02/23 16:59	1
Naphthalene	0.0036	U	0.015	0.0036	mg/Kg	☼	11/01/23 10:26	11/02/23 16:59	1
n-Butylbenzene	0.0011	U	0.015	0.0011	mg/Kg	☼	11/01/23 10:26	11/02/23 16:59	1
N-Propylbenzene	0.00076	U	0.015	0.00076	mg/Kg	☼	11/01/23 10:26	11/02/23 16:59	1
o-Xylene	0.00068	U	0.024	0.00068	mg/Kg	☼	11/01/23 10:26	11/02/23 16:59	1
sec-Butylbenzene	0.00079	U	0.015	0.00079	mg/Kg	☼	11/01/23 10:26	11/02/23 16:59	1
Styrene	0.00061	U	0.015	0.00061	mg/Kg	☼	11/01/23 10:26	11/02/23 16:59	1
tert-Butylbenzene	0.00085	U	0.015	0.00085	mg/Kg	☼	11/01/23 10:26	11/02/23 16:59	1
Tetrachloroethene	0.00081	U	0.015	0.00081	mg/Kg	☼	11/01/23 10:26	11/02/23 16:59	1
Toluene	0.0036	U	0.015	0.0036	mg/Kg	☼	11/01/23 10:26	11/02/23 16:59	1
trans-1,2-Dichloroethene	0.00084	U	0.015	0.00084	mg/Kg	☼	11/01/23 10:26	11/02/23 16:59	1
trans-1,3-Dichloropropene	0.00061	U	0.015	0.00061	mg/Kg	☼	11/01/23 10:26	11/02/23 16:59	1
Trichloroethene	0.00073	U	0.015	0.00073	mg/Kg	☼	11/01/23 10:26	11/02/23 16:59	1
Trichlorofluoromethane	0.00065	U	0.015	0.00065	mg/Kg	☼	11/01/23 10:26	11/02/23 16:59	1
Vinyl chloride	0.00053	U	0.015	0.00053	mg/Kg	☼	11/01/23 10:26	11/02/23 16:59	1
Xylenes, Total	0.0013	U	0.024	0.0013	mg/Kg	☼	11/01/23 10:26	11/02/23 16:59	1

Surrogate	*%Recovery*	*Qualifier*	*Limits*	*Prepared*	*Analyzed*	*Dil Fac*
Toluene-d8 (Surr)	*100*		*70 - 130*	*11/01/23 10:26*	*11/02/23 16:59*	*1*
4-Bromofluorobenzene (Surr)	*102*		*70 - 130*	*11/01/23 10:26*	*11/02/23 16:59*	*1*
Dibromofluoromethane (Surr)	*100*		*70 - 130*	*11/01/23 10:26*	*11/02/23 16:59*	*1*

Method: SW846 8270E SIM - Semivolatile Organic Compounds (GC/MS SIM)

Analyte	Result	Qualifier	PQL	MDL	Unit	D	Prepared	Analyzed	Dil Fac
1-Methylnaphthalene	0.00090	U	0.0039	0.00090	mg/Kg	☼	11/01/23 11:38	11/02/23 13:13	1
2-Methylnaphthalene	0.0012	U	0.0039	0.0012	mg/Kg	☼	11/01/23 11:38	11/02/23 13:13	1
Acenaphthene	0.00076	U	0.0039	0.00076	mg/Kg	☼	11/01/23 11:38	11/02/23 13:13	1
Acenaphthylene	0.0015	U	0.0039	0.0015	mg/Kg	☼	11/01/23 11:38	11/02/23 13:13	1
Anthracene	0.0013	U	0.0039	0.0013	mg/Kg	☼	11/01/23 11:38	11/02/23 13:13	1
Benzo[a]anthracene	0.0073	U	0.012	0.0073	mg/Kg	☼	11/01/23 11:38	11/02/23 13:13	1
Benzo[a]pyrene	0.0015	U	0.0039	0.0015	mg/Kg	☼	11/01/23 11:38	11/02/23 13:13	1
Benzo[b]fluoranthene	0.0046	U	0.012	0.0046	mg/Kg	☼	11/01/23 11:38	11/02/23 13:13	1
Benzo[g,h,i]perylene	**0.0026**	**I**	0.0039	0.0026	mg/Kg	☼	11/01/23 11:38	11/02/23 13:13	1

Client Sample Results

Client: Partner Engineering and Science, Inc
Project/Site: 11360 Icot Boulevard, Largo

Job ID: 660-132608-1

Client Sample ID: SB-4

Lab Sample ID: 660-132608-4
Date Collected: 10/30/23 12:38
Matrix: Solid
Date Received: 10/31/23 12:11
Percent Solids: 85.7

Method: SW846 8270E SIM - Semivolatile Organic Compounds (GC/MS SIM) (Continued)

Analyte	Result	Qualifier	PQL	MDL	Unit	D	Prepared	Analyzed	Dil Fac
Benzo[k]fluoranthene	0.0019	U	0.0039	0.0019	mg/Kg	☼	11/01/23 11:38	11/02/23 13:13	1
Chrysene	0.0091	U	0.012	0.0091	mg/Kg	☼	11/01/23 11:38	11/02/23 13:13	1
Dibenz(a,h)anthracene	0.0026	U	0.0039	0.0026	mg/Kg	☼	11/01/23 11:38	11/02/23 13:13	1
Fluoranthene	0.0019	U	0.0039	0.0019	mg/Kg	☼	11/01/23 11:38	11/02/23 13:13	1
Fluorene	0.00081	U	0.0039	0.00081	mg/Kg	☼	11/01/23 11:38	11/02/23 13:13	1
Indeno[1,2,3-cd]pyrene	0.0027	U	0.0039	0.0027	mg/Kg	☼	11/01/23 11:38	11/02/23 13:13	1
Naphthalene	0.0010	U	0.0039	0.0010	mg/Kg	☼	11/01/23 11:38	11/02/23 13:13	1
Phenanthrene	0.00093	U	0.0039	0.00093	mg/Kg	☼	11/01/23 11:38	11/02/23 13:13	1
Pyrene	0.0047	U	0.012	0.0047	mg/Kg	☼	11/01/23 11:38	11/02/23 13:13	1

Surrogate	*%Recovery*	*Qualifier*	*Limits*	*Prepared*	*Analyzed*	*Dil Fac*
2-methylnaphthalene-d10	*38*		*27 - 148*	*11/01/23 11:38*	*11/02/23 13:13*	*1*
Fluoranthene-d10 (Surr)	*78*		*41 - 150*	*11/01/23 11:38*	*11/02/23 13:13*	*1*

Method: FL-DEP FL-PRO - Florida - Petroleum Range Organics (GC)

Analyte	Result	Qualifier	PQL	MDL	Unit	D	Prepared	Analyzed	Dil Fac
Total Petroleum Hydrocarbons (C8-C40)	**26**	**I**	49	25	mg/Kg	☼	11/01/23 10:41	11/02/23 00:18	1

Surrogate	*%Recovery*	*Qualifier*	*Limits*	*Prepared*	*Analyzed*	*Dil Fac*
o- terphenyl (Surr)	*95*		*66 - 136*	*11/01/23 10:41*	*11/02/23 00:18*	*1*
C35 (Surr)	*52*		*36 - 132*	*11/01/23 10:41*	*11/02/23 00:18*	*1*

Method: SW846 6020B - Metals (ICP/MS)

Analyte	Result	Qualifier	PQL	MDL	Unit	D	Prepared	Analyzed	Dil Fac
Arsenic	0.60	U	1.2	0.60	mg/Kg	☼	11/01/23 11:34	11/01/23 16:38	5
Barium	**4.4**		2.4	1.2	mg/Kg	☼	11/01/23 11:34	11/01/23 16:38	5
Cadmium	0.60	U	1.2	0.60	mg/Kg	☼	11/01/23 11:34	11/01/23 16:38	5
Chromium	**3.7**		1.2	0.60	mg/Kg	☼	11/01/23 11:34	11/01/23 16:38	5
Lead	**1.3**		1.2	0.60	mg/Kg	☼	11/01/23 11:34	11/01/23 16:38	5
Selenium	1.2	U	2.4	1.2	mg/Kg	☼	11/01/23 11:34	11/01/23 16:38	5
Silver	0.30	U	0.60	0.30	mg/Kg	☼	11/01/23 11:34	11/01/23 16:38	5

Method: SW846 7471B - Mercury (CVAA)

Analyte	Result	Qualifier	PQL	MDL	Unit	D	Prepared	Analyzed	Dil Fac
Mercury	0.023	U	0.047	0.023	mg/Kg	☼	11/01/23 15:31	11/02/23 12:02	1

Client Sample ID: SB-5

Lab Sample ID: 660-132608-5
Date Collected: 10/30/23 13:05
Matrix: Solid
Date Received: 10/31/23 12:11
Percent Solids: 89.8

Method: SW846 8260D - Volatile Organic Compounds by GC/MS

Analyte	Result	Qualifier	PQL	MDL	Unit	D	Prepared	Analyzed	Dil Fac
1,1,1,2-Tetrachloroethane	0.00074	U	0.013	0.00074	mg/Kg	☼	11/01/23 10:26	11/02/23 17:21	1
1,1,1-Trichloroethane	0.00053	U	0.013	0.00053	mg/Kg	☼	11/01/23 10:26	11/02/23 17:21	1
1,1,2,2-Tetrachloroethane	0.00063	U	0.013	0.00063	mg/Kg	☼	11/01/23 10:26	11/02/23 17:21	1
1,1,2-Trichloroethane	0.00073	U	0.013	0.00073	mg/Kg	☼	11/01/23 10:26	11/02/23 17:21	1
1,1-Dichloroethane	0.00053	U	0.013	0.00053	mg/Kg	☼	11/01/23 10:26	11/02/23 17:21	1
1,1-Dichloroethene	0.00065	U	0.013	0.00065	mg/Kg	☼	11/01/23 10:26	11/02/23 17:21	1
1,1-Dichloropropene	0.00057	U	0.013	0.00057	mg/Kg	☼	11/01/23 10:26	11/02/23 17:21	1
1,2,3-Trichlorobenzene	0.00096	U	0.013	0.00096	mg/Kg	☼	11/01/23 10:26	11/02/23 17:21	1

Client Sample ID: SB-5

Date Collected: 10/30/23 13:05
Date Received: 10/31/23 12:11

Lab Sample ID: 660-132608-5

Matrix: Solid
Percent Solids: 89.8

Method: SW846 8260D - Volatile Organic Compounds by GC/MS (Continued)

Analyte	Result	Qualifier	PQL	MDL	Unit	D	Prepared	Analyzed	Dil Fac
1,2,3-Trichloropropane	0.0012	U	0.032	0.0012	mg/Kg	☼	11/01/23 10:26	11/02/23 17:21	1
1,2,4-Trichlorobenzene	0.00090	U	0.013	0.00090	mg/Kg	☼	11/01/23 10:26	11/02/23 17:21	1
1,2,4-Trimethylbenzene	0.00072	U	0.032	0.00072	mg/Kg	☼	11/01/23 10:26	11/02/23 17:21	1
1,2-Dibromo-3-Chloropropane	0.00090	U	0.013	0.00090	mg/Kg	☼	11/01/23 10:26	11/02/23 17:21	1
o-Dichlorobenzene	0.00048	U	0.013	0.00048	mg/Kg	☼	11/01/23 10:26	11/02/23 17:21	1
1,2-Dichloroethane	0.00056	U	0.063	0.00056	mg/Kg	☼	11/01/23 10:26	11/02/23 17:21	1
1,2-Dichloropropane	0.00062	U	0.013	0.00062	mg/Kg	☼	11/01/23 10:26	11/02/23 17:21	1
1,3,5-Trimethylbenzene	0.016	U	0.032	0.016	mg/Kg	☼	11/01/23 10:26	11/02/23 17:21	1
m-Dichlorobenzene	0.00063	U	0.032	0.00063	mg/Kg	☼	11/01/23 10:26	11/02/23 17:21	1
1,3-Dichloropropane	0.00053	U	0.013	0.00053	mg/Kg	☼	11/01/23 10:26	11/02/23 17:21	1
p-Dichlorobenzene	0.00054	U	0.013	0.00054	mg/Kg	☼	11/01/23 10:26	11/02/23 17:21	1
2,2-Dichloropropane	0.00053	U	0.032	0.00053	mg/Kg	☼	11/01/23 10:26	11/02/23 17:21	1
2-Butanone (MEK)	0.026	U	0.11	0.026	mg/Kg	☼	11/01/23 10:26	11/02/23 17:21	1
2-Chlorotoluene	0.00051	U	0.013	0.00051	mg/Kg	☼	11/01/23 10:26	11/02/23 17:21	1
2-Hexanone	0.026	U	0.11	0.026	mg/Kg	☼	11/01/23 10:26	11/02/23 17:21	1
4-Chlorotoluene	0.00064	U	0.013	0.00064	mg/Kg	☼	11/01/23 10:26	11/02/23 17:21	1
4-Isopropyltoluene	0.00080	U	0.013	0.00080	mg/Kg	☼	11/01/23 10:26	11/02/23 17:21	1
Methyl isobutyl ketone	0.026	U	0.11	0.026	mg/Kg	☼	11/01/23 10:26	11/02/23 17:21	1
Acetone	**0.035**	**I**	0.11	0.026	mg/Kg	☼	11/01/23 10:26	11/02/23 17:21	1
Benzene	0.00053	U	0.013	0.00053	mg/Kg	☼	11/01/23 10:26	11/02/23 17:21	1
Bromobenzene	0.00076	U	0.013	0.00076	mg/Kg	☼	11/01/23 10:26	11/02/23 17:21	1
Bromoform	0.00082	U	0.013	0.00082	mg/Kg	☼	11/01/23 10:26	11/02/23 17:21	1
Bromomethane	0.00053	U	0.013	0.00053	mg/Kg	☼	11/01/23 10:26	11/02/23 17:21	1
Carbon disulfide	0.0026	U	0.013	0.0026	mg/Kg	☼	11/01/23 10:26	11/02/23 17:21	1
Carbon tetrachloride	0.00063	U	0.013	0.00063	mg/Kg	☼	11/01/23 10:26	11/02/23 17:21	1
Chlorobenzene	0.00056	U	0.013	0.00056	mg/Kg	☼	11/01/23 10:26	11/02/23 17:21	1
Bromochloromethane	0.00091	U	0.013	0.00091	mg/Kg	☼	11/01/23 10:26	11/02/23 17:21	1
Dibromochloromethane	0.00076	U	0.013	0.00076	mg/Kg	☼	11/01/23 10:26	11/02/23 17:21	1
Chloroethane	0.00071	U	0.013	0.00071	mg/Kg	☼	11/01/23 10:26	11/02/23 17:21	1
Chloroform	0.00064	U	0.013	0.00064	mg/Kg	☼	11/01/23 10:26	11/02/23 17:21	1
cis-1,2-Dichloroethene	0.00067	U	0.013	0.00067	mg/Kg	☼	11/01/23 10:26	11/02/23 17:21	1
cis-1,3-Dichloropropene	0.00053	U	0.013	0.00053	mg/Kg	☼	11/01/23 10:26	11/02/23 17:21	1
Dibromomethane	0.00091	U	0.013	0.00091	mg/Kg	☼	11/01/23 10:26	11/02/23 17:21	1
Bromodichloromethane	0.00066	U	0.013	0.00066	mg/Kg	☼	11/01/23 10:26	11/02/23 17:21	1
Dichlorodifluoromethane	0.00065	U	0.013	0.00065	mg/Kg	☼	11/01/23 10:26	11/02/23 17:21	1
Ethylbenzene	0.00061	U	0.013	0.00061	mg/Kg	☼	11/01/23 10:26	11/02/23 17:21	1
1,2-Dibromoethane (EDB)	0.00071	U	0.013	0.00071	mg/Kg	☼	11/01/23 10:26	11/02/23 17:21	1
Hexachlorobutadiene	0.00096	U	0.013	0.00096	mg/Kg	☼	11/01/23 10:26	11/02/23 17:21	1
Isopropylbenzene	0.00057	U	0.013	0.00057	mg/Kg	☼	11/01/23 10:26	11/02/23 17:21	1
Methyl tert-butyl ether	0.00066	U	0.013	0.00066	mg/Kg	☼	11/01/23 10:26	11/02/23 17:21	1
Methylene Chloride	0.021	U	0.074	0.021	mg/Kg	☼	11/01/23 10:26	11/02/23 17:21	1
m,p-Xylenes	0.0012	U	0.021	0.0012	mg/Kg	☼	11/01/23 10:26	11/02/23 17:21	1
Naphthalene	0.0032	U	0.013	0.0032	mg/Kg	☼	11/01/23 10:26	11/02/23 17:21	1
n-Butylbenzene	0.00095	U	0.013	0.00095	mg/Kg	☼	11/01/23 10:26	11/02/23 17:21	1
N-Propylbenzene	0.00066	U	0.013	0.00066	mg/Kg	☼	11/01/23 10:26	11/02/23 17:21	1
o-Xylene	0.00059	U	0.021	0.00059	mg/Kg	☼	11/01/23 10:26	11/02/23 17:21	1
sec-Butylbenzene	0.00068	U	0.013	0.00068	mg/Kg	☼	11/01/23 10:26	11/02/23 17:21	1
Styrene	0.00053	U	0.013	0.00053	mg/Kg	☼	11/01/23 10:26	11/02/23 17:21	1
tert-Butylbenzene	0.00074	U	0.013	0.00074	mg/Kg	☼	11/01/23 10:26	11/02/23 17:21	1

Client Sample ID: SB-5

Date Collected: 10/30/23 13:05
Date Received: 10/31/23 12:11

Lab Sample ID: 660-132608-5

Matrix: Solid
Percent Solids: 89.8

Method: SW846 8260D - Volatile Organic Compounds by GC/MS (Continued)

Analyte	Result	Qualifier	PQL	MDL	Unit	D	Prepared	Analyzed	Dil Fac
Tetrachloroethene	0.00071	U	0.013	0.00071	mg/Kg	☼	11/01/23 10:26	11/02/23 17:21	1
Toluene	0.0032	U	0.013	0.0032	mg/Kg	☼	11/01/23 10:26	11/02/23 17:21	1
trans-1,2-Dichloroethene	0.00073	U	0.013	0.00073	mg/Kg	☼	11/01/23 10:26	11/02/23 17:21	1
trans-1,3-Dichloropropene	0.00053	U	0.013	0.00053	mg/Kg	☼	11/01/23 10:26	11/02/23 17:21	1
Trichloroethene	0.00063	U	0.013	0.00063	mg/Kg	☼	11/01/23 10:26	11/02/23 17:21	1
Trichlorofluoromethane	0.00057	U	0.013	0.00057	mg/Kg	☼	11/01/23 10:26	11/02/23 17:21	1
Vinyl chloride	0.00046	U	0.013	0.00046	mg/Kg	☼	11/01/23 10:26	11/02/23 17:21	1
Xylenes, Total	0.0012	U	0.021	0.0012	mg/Kg	☼	11/01/23 10:26	11/02/23 17:21	1

Surrogate	*%Recovery*	*Qualifier*	*Limits*	*Prepared*	*Analyzed*	*Dil Fac*
Toluene-d8 (Surr)	*101*		*70 - 130*	*11/01/23 10:26*	*11/02/23 17:21*	*1*
4-Bromofluorobenzene (Surr)	*105*		*70 - 130*	*11/01/23 10:26*	*11/02/23 17:21*	*1*
Dibromofluoromethane (Surr)	*102*		*70 - 130*	*11/01/23 10:26*	*11/02/23 17:21*	*1*

Method: SW846 8270E SIM - Semivolatile Organic Compounds (GC/MS SIM)

Analyte	Result	Qualifier	PQL	MDL	Unit	D	Prepared	Analyzed	Dil Fac
1-Methylnaphthalene	0.00086	U	0.0037	0.00086	mg/Kg	☼	11/01/23 11:38	11/02/23 13:34	1
2-Methylnaphthalene	0.0012	U	0.0037	0.0012	mg/Kg	☼	11/01/23 11:38	11/02/23 13:34	1
Acenaphthene	0.00072	U	0.0037	0.00072	mg/Kg	☼	11/01/23 11:38	11/02/23 13:34	1
Acenaphthylene	0.0014	U	0.0037	0.0014	mg/Kg	☼	11/01/23 11:38	11/02/23 13:34	1
Anthracene	0.0013	U	0.0037	0.0013	mg/Kg	☼	11/01/23 11:38	11/02/23 13:34	1
Benzo[a]anthracene	0.0069	U	0.011	0.0069	mg/Kg	☼	11/01/23 11:38	11/02/23 13:34	1
Benzo[a]pyrene	0.0014	U	0.0037	0.0014	mg/Kg	☼	11/01/23 11:38	11/02/23 13:34	1
Benzo[b]fluoranthene	0.0044	U	0.011	0.0044	mg/Kg	☼	11/01/23 11:38	11/02/23 13:34	1
Benzo[g,h,i]perylene	0.0025	U	0.0037	0.0025	mg/Kg	☼	11/01/23 11:38	11/02/23 13:34	1
Benzo[k]fluoranthene	0.0018	U	0.0037	0.0018	mg/Kg	☼	11/01/23 11:38	11/02/23 13:34	1
Chrysene	0.0086	U	0.011	0.0086	mg/Kg	☼	11/01/23 11:38	11/02/23 13:34	1
Dibenz(a,h)anthracene	0.0025	U	0.0037	0.0025	mg/Kg	☼	11/01/23 11:38	11/02/23 13:34	1
Fluoranthene	0.0018	U	0.0037	0.0018	mg/Kg	☼	11/01/23 11:38	11/02/23 13:34	1
Fluorene	0.00077	U	0.0037	0.00077	mg/Kg	☼	11/01/23 11:38	11/02/23 13:34	1
Indeno[1,2,3-cd]pyrene	0.0026	U	0.0037	0.0026	mg/Kg	☼	11/01/23 11:38	11/02/23 13:34	1
Naphthalene	0.00098	U	0.0037	0.00098	mg/Kg	☼	11/01/23 11:38	11/02/23 13:34	1
Phenanthrene	0.00089	U	0.0037	0.00089	mg/Kg	☼	11/01/23 11:38	11/02/23 13:34	1
Pyrene	0.0045	U	0.011	0.0045	mg/Kg	☼	11/01/23 11:38	11/02/23 13:34	1

Surrogate	*%Recovery*	*Qualifier*	*Limits*	*Prepared*	*Analyzed*	*Dil Fac*
2-methylnaphthalene-d10	*33*		*27 - 148*	*11/01/23 11:38*	*11/02/23 13:34*	*1*
Fluoranthene-d10 (Surr)	*75*		*41 - 150*	*11/01/23 11:38*	*11/02/23 13:34*	*1*

Method: FL-DEP FL-PRO - Florida - Petroleum Range Organics (GC)

Analyte	Result	Qualifier	PQL	MDL	Unit	D	Prepared	Analyzed	Dil Fac
Total Petroleum Hydrocarbons (C8-C40)	24	U	47	24	mg/Kg	☼	11/01/23 10:41	11/02/23 00:41	1

Surrogate	*%Recovery*	*Qualifier*	*Limits*	*Prepared*	*Analyzed*	*Dil Fac*
o- terphenyl (Surr)	*84*		*66 - 136*	*11/01/23 10:41*	*11/02/23 00:41*	*1*
C35 (Surr)	*49*		*36 - 132*	*11/01/23 10:41*	*11/02/23 00:41*	*1*

Client Sample Results

Client: Partner Engineering and Science, Inc
Project/Site: 11360 Icot Boulevard, Largo

Job ID: 660-132608-1

Client Sample ID: SB-6

Date Collected: 10/30/23 14:40
Date Received: 10/31/23 12:11

Lab Sample ID: 660-132608-6

Matrix: Solid
Percent Solids: 88.0

Method: SW846 8260D - Volatile Organic Compounds by GC/MS

Analyte	Result	Qualifier	PQL	MDL	Unit	D	Prepared	Analyzed	Dil Fac
1,1,1,2-Tetrachloroethane	0.00075	U	0.013	0.00075	mg/Kg	☼	11/01/23 10:26	11/02/23 17:43	1
1,1,1-Trichloroethane	0.00054	U	0.013	0.00054	mg/Kg	☼	11/01/23 10:26	11/02/23 17:43	1
1,1,2,2-Tetrachloroethane	0.00064	U	0.013	0.00064	mg/Kg	☼	11/01/23 10:26	11/02/23 17:43	1
1,1,2-Trichloroethane	0.00074	U	0.013	0.00074	mg/Kg	☼	11/01/23 10:26	11/02/23 17:43	1
1,1-Dichloroethane	0.00054	U	0.013	0.00054	mg/Kg	☼	11/01/23 10:26	11/02/23 17:43	1
1,1-Dichloroethene	0.00067	U	0.013	0.00067	mg/Kg	☼	11/01/23 10:26	11/02/23 17:43	1
1,1-Dichloropropene	0.00058	U	0.013	0.00058	mg/Kg	☼	11/01/23 10:26	11/02/23 17:43	1
1,2,3-Trichlorobenzene	0.00098	U	0.013	0.00098	mg/Kg	☼	11/01/23 10:26	11/02/23 17:43	1
1,2,3-Trichloropropane	0.0012	U	0.032	0.0012	mg/Kg	☼	11/01/23 10:26	11/02/23 17:43	1
1,2,4-Trichlorobenzene	0.00091	U	0.013	0.00091	mg/Kg	☼	11/01/23 10:26	11/02/23 17:43	1
1,2,4-Trimethylbenzene	0.00073	U	0.032	0.00073	mg/Kg	☼	11/01/23 10:26	11/02/23 17:43	1
1,2-Dibromo-3-Chloropropane	0.00091	U	0.013	0.00091	mg/Kg	☼	11/01/23 10:26	11/02/23 17:43	1
o-Dichlorobenzene	0.00049	U	0.013	0.00049	mg/Kg	☼	11/01/23 10:26	11/02/23 17:43	1
1,2-Dichloroethane	0.00057	U	0.064	0.00057	mg/Kg	☼	11/01/23 10:26	11/02/23 17:43	1
1,2-Dichloropropane	0.00063	U	0.013	0.00063	mg/Kg	☼	11/01/23 10:26	11/02/23 17:43	1
1,3,5-Trimethylbenzene	0.016	U	0.032	0.016	mg/Kg	☼	11/01/23 10:26	11/02/23 17:43	1
m-Dichlorobenzene	0.00064	U	0.032	0.00064	mg/Kg	☼	11/01/23 10:26	11/02/23 17:43	1
1,3-Dichloropropane	0.00054	U	0.013	0.00054	mg/Kg	☼	11/01/23 10:26	11/02/23 17:43	1
p-Dichlorobenzene	0.00055	U	0.013	0.00055	mg/Kg	☼	11/01/23 10:26	11/02/23 17:43	1
2,2-Dichloropropane	0.00054	U	0.032	0.00054	mg/Kg	☼	11/01/23 10:26	11/02/23 17:43	1
2-Butanone (MEK)	0.027	U	0.11	0.027	mg/Kg	☼	11/01/23 10:26	11/02/23 17:43	1
2-Chlorotoluene	0.00052	U	0.013	0.00052	mg/Kg	☼	11/01/23 10:26	11/02/23 17:43	1
2-Hexanone	0.027	U	0.11	0.027	mg/Kg	☼	11/01/23 10:26	11/02/23 17:43	1
4-Chlorotoluene	0.00065	U	0.013	0.00065	mg/Kg	☼	11/01/23 10:26	11/02/23 17:43	1
4-Isopropyltoluene	0.00082	U	0.013	0.00082	mg/Kg	☼	11/01/23 10:26	11/02/23 17:43	1
Methyl isobutyl ketone	0.027	U	0.11	0.027	mg/Kg	☼	11/01/23 10:26	11/02/23 17:43	1
Acetone	0.027	U	0.11	0.027	mg/Kg	☼	11/01/23 10:26	11/02/23 17:43	1
Benzene	0.00054	U	0.013	0.00054	mg/Kg	☼	11/01/23 10:26	11/02/23 17:43	1
Bromobenzene	0.00077	U	0.013	0.00077	mg/Kg	☼	11/01/23 10:26	11/02/23 17:43	1
Bromoform	0.00084	U	0.013	0.00084	mg/Kg	☼	11/01/23 10:26	11/02/23 17:43	1
Bromomethane	0.00054	U	0.013	0.00054	mg/Kg	☼	11/01/23 10:26	11/02/23 17:43	1
Carbon disulfide	0.0027	U	0.013	0.0027	mg/Kg	☼	11/01/23 10:26	11/02/23 17:43	1
Carbon tetrachloride	0.00064	U	0.013	0.00064	mg/Kg	☼	11/01/23 10:26	11/02/23 17:43	1
Chlorobenzene	0.00057	U	0.013	0.00057	mg/Kg	☼	11/01/23 10:26	11/02/23 17:43	1
Bromochloromethane	0.00092	U	0.013	0.00092	mg/Kg	☼	11/01/23 10:26	11/02/23 17:43	1
Dibromochloromethane	0.00077	U	0.013	0.00077	mg/Kg	☼	11/01/23 10:26	11/02/23 17:43	1
Chloroethane	0.00072	U	0.013	0.00072	mg/Kg	☼	11/01/23 10:26	11/02/23 17:43	1
Chloroform	0.00065	U	0.013	0.00065	mg/Kg	☼	11/01/23 10:26	11/02/23 17:43	1
cis-1,2-Dichloroethene	0.00069	U	0.013	0.00069	mg/Kg	☼	11/01/23 10:26	11/02/23 17:43	1
cis-1,3-Dichloropropene	0.00054	U	0.013	0.00054	mg/Kg	☼	11/01/23 10:26	11/02/23 17:43	1
Dibromomethane	0.00092	U	0.013	0.00092	mg/Kg	☼	11/01/23 10:26	11/02/23 17:43	1
Bromodichloromethane	0.00068	U	0.013	0.00068	mg/Kg	☼	11/01/23 10:26	11/02/23 17:43	1
Dichlorodifluoromethane	0.00067	U	0.013	0.00067	mg/Kg	☼	11/01/23 10:26	11/02/23 17:43	1
Ethylbenzene	0.00062	U	0.013	0.00062	mg/Kg	☼	11/01/23 10:26	11/02/23 17:43	1
1,2-Dibromoethane (EDB)	0.00072	U	0.013	0.00072	mg/Kg	☼	11/01/23 10:26	11/02/23 17:43	1
Hexachlorobutadiene	0.00098	U	0.013	0.00098	mg/Kg	☼	11/01/23 10:26	11/02/23 17:43	1
Isopropylbenzene	0.00058	U	0.013	0.00058	mg/Kg	☼	11/01/23 10:26	11/02/23 17:43	1
Methyl tert-butyl ether	0.00068	U	0.013	0.00068	mg/Kg	☼	11/01/23 10:26	11/02/23 17:43	1
Methylene Chloride	0.021	U	0.075	0.021	mg/Kg	☼	11/01/23 10:26	11/02/23 17:43	1

Client Sample ID: SB-6

Date Collected: 10/30/23 14:40
Date Received: 10/31/23 12:11

Lab Sample ID: 660-132608-6

Matrix: Solid
Percent Solids: 88.0

Method: SW846 8260D - Volatile Organic Compounds by GC/MS (Continued)

Analyte	Result	Qualifier	PQL	MDL	Unit	D	Prepared	Analyzed	Dil Fac
m,p-Xylenes	0.0012	U	0.021	0.0012	mg/Kg	☼	11/01/23 10:26	11/02/23 17:43	1
Naphthalene	0.0032	U	0.013	0.0032	mg/Kg	☼	11/01/23 10:26	11/02/23 17:43	1
n-Butylbenzene	0.00097	U	0.013	0.00097	mg/Kg	☼	11/01/23 10:26	11/02/23 17:43	1
N-Propylbenzene	0.00068	U	0.013	0.00068	mg/Kg	☼	11/01/23 10:26	11/02/23 17:43	1
o-Xylene	0.00060	U	0.021	0.00060	mg/Kg	☼	11/01/23 10:26	11/02/23 17:43	1
sec-Butylbenzene	0.00070	U	0.013	0.00070	mg/Kg	☼	11/01/23 10:26	11/02/23 17:43	1
Styrene	0.00054	U	0.013	0.00054	mg/Kg	☼	11/01/23 10:26	11/02/23 17:43	1
tert-Butylbenzene	0.00075	U	0.013	0.00075	mg/Kg	☼	11/01/23 10:26	11/02/23 17:43	1
Tetrachloroethene	0.00072	U	0.013	0.00072	mg/Kg	☼	11/01/23 10:26	11/02/23 17:43	1
Toluene	0.0032	U	0.013	0.0032	mg/Kg	☼	11/01/23 10:26	11/02/23 17:43	1
trans-1,2-Dichloroethene	0.00074	U	0.013	0.00074	mg/Kg	☼	11/01/23 10:26	11/02/23 17:43	1
trans-1,3-Dichloropropene	0.00054	U	0.013	0.00054	mg/Kg	☼	11/01/23 10:26	11/02/23 17:43	1
Trichloroethene	0.00064	U	0.013	0.00064	mg/Kg	☼	11/01/23 10:26	11/02/23 17:43	1
Trichlorofluoromethane	0.00058	U	0.013	0.00058	mg/Kg	☼	11/01/23 10:26	11/02/23 17:43	1
Vinyl chloride	0.00047	U	0.013	0.00047	mg/Kg	☼	11/01/23 10:26	11/02/23 17:43	1
Xylenes, Total	0.0012	U	0.021	0.0012	mg/Kg	☼	11/01/23 10:26	11/02/23 17:43	1

Surrogate	*%Recovery*	*Qualifier*	*Limits*	*Prepared*	*Analyzed*	*Dil Fac*
Toluene-d8 (Surr)	*100*		*70 - 130*	*11/01/23 10:26*	*11/02/23 17:43*	*1*
4-Bromofluorobenzene (Surr)	*107*		*70 - 130*	*11/01/23 10:26*	*11/02/23 17:43*	*1*
Dibromofluoromethane (Surr)	*101*		*70 - 130*	*11/01/23 10:26*	*11/02/23 17:43*	*1*

Method: SW846 8270E SIM - Semivolatile Organic Compounds (GC/MS SIM)

Analyte	Result	Qualifier	PQL	MDL	Unit	D	Prepared	Analyzed	Dil Fac
1-Methylnaphthalene	0.00088	U	0.0038	0.00088	mg/Kg	☼	11/01/23 11:38	11/02/23 13:55	1
2-Methylnaphthalene	0.0012	U	0.0038	0.0012	mg/Kg	☼	11/01/23 11:38	11/02/23 13:55	1
Acenaphthene	0.00074	U	0.0038	0.00074	mg/Kg	☼	11/01/23 11:38	11/02/23 13:55	1
Acenaphthylene	0.0015	U	0.0038	0.0015	mg/Kg	☼	11/01/23 11:38	11/02/23 13:55	1
Anthracene	0.0013	U	0.0038	0.0013	mg/Kg	☼	11/01/23 11:38	11/02/23 13:55	1
Benzo[a]anthracene	0.0071	U	0.011	0.0071	mg/Kg	☼	11/01/23 11:38	11/02/23 13:55	1
Benzo[a]pyrene	**0.0032**	**I**	0.0038	0.0014	mg/Kg	☼	11/01/23 11:38	11/02/23 13:55	1
Benzo[b]fluoranthene	**0.0049**	**I**	0.011	0.0045	mg/Kg	☼	11/01/23 11:38	11/02/23 13:55	1
Benzo[g,h,i]perylene	**0.0028**	**I**	0.0038	0.0026	mg/Kg	☼	11/01/23 11:38	11/02/23 13:55	1
Benzo[k]fluoranthene	0.0019	U	0.0038	0.0019	mg/Kg	☼	11/01/23 11:38	11/02/23 13:55	1
Chrysene	0.0088	U	0.011	0.0088	mg/Kg	☼	11/01/23 11:38	11/02/23 13:55	1
Dibenz(a,h)anthracene	0.0026	U	0.0038	0.0026	mg/Kg	☼	11/01/23 11:38	11/02/23 13:55	1
Fluoranthene	**0.0030**	**I**	0.0038	0.0019	mg/Kg	☼	11/01/23 11:38	11/02/23 13:55	1
Fluorene	0.00078	U	0.0038	0.00078	mg/Kg	☼	11/01/23 11:38	11/02/23 13:55	1
Indeno[1,2,3-cd]pyrene	0.0026	U	0.0038	0.0026	mg/Kg	☼	11/01/23 11:38	11/02/23 13:55	1
Naphthalene	0.0010	U	0.0038	0.0010	mg/Kg	☼	11/01/23 11:38	11/02/23 13:55	1
Phenanthrene	0.00091	U	0.0038	0.00091	mg/Kg	☼	11/01/23 11:38	11/02/23 13:55	1
Pyrene	0.0046	U	0.011	0.0046	mg/Kg	☼	11/01/23 11:38	11/02/23 13:55	1

Surrogate	*%Recovery*	*Qualifier*	*Limits*	*Prepared*	*Analyzed*	*Dil Fac*
2-methylnaphthalene-d10	*25*	*J*	*27 - 148*	*11/01/23 11:38*	*11/02/23 13:55*	*1*
Fluoranthene-d10 (Surr)	*74*		*41 - 150*	*11/01/23 11:38*	*11/02/23 13:55*	*1*

Method: FL-DEP FL-PRO - Florida - Petroleum Range Organics (GC)

Analyte	Result	Qualifier	PQL	MDL	Unit	D	Prepared	Analyzed	Dil Fac
Total Petroleum Hydrocarbons (C8-C40)	24	U	48	24	mg/Kg	☼	11/01/23 10:41	11/02/23 01:04	1

Client Sample Results

Client: Partner Engineering and Science, Inc
Project/Site: 11360 Icot Boulevard, Largo

Job ID: 660-132608-1

Client Sample ID: SB-6

Lab Sample ID: 660-132608-6
Date Collected: 10/30/23 14:40
Matrix: Solid
Date Received: 10/31/23 12:11
Percent Solids: 88.0

Surrogate	*%Recovery*	*Qualifier*	*Limits*	*Prepared*	*Analyzed*	*Dil Fac*
o- terphenyl (Surr)	*89*		*66 - 136*	*11/01/23 10:41*	*11/02/23 01:04*	*1*
C35 (Surr)	*49*		*36 - 132*	*11/01/23 10:41*	*11/02/23 01:04*	*1*

Method: SW846 6020B - Metals (ICP/MS)

Analyte	Result	Qualifier	PQL	MDL	Unit	D	Prepared	Analyzed	Dil Fac
Arsenic	0.59	U	1.2	0.59	mg/Kg	☼	11/01/23 11:34	11/01/23 16:40	5
Barium	**2.6**		2.3	1.2	mg/Kg	☼	11/01/23 11:34	11/01/23 16:40	5
Cadmium	0.59	U	1.2	0.59	mg/Kg	☼	11/01/23 11:34	11/01/23 16:40	5
Chromium	**3.0**		1.2	0.59	mg/Kg	☼	11/01/23 11:34	11/01/23 16:40	5
Lead	**1.2**		1.2	0.59	mg/Kg	☼	11/01/23 11:34	11/01/23 16:40	5
Selenium	1.2	U	2.3	1.2	mg/Kg	☼	11/01/23 11:34	11/01/23 16:40	5
Silver	0.29	U	0.59	0.29	mg/Kg	☼	11/01/23 11:34	11/01/23 16:40	5

Method: SW846 7471B - Mercury (CVAA)

Analyte	Result	Qualifier	PQL	MDL	Unit	D	Prepared	Analyzed	Dil Fac
Mercury	0.023	U	0.045	0.023	mg/Kg	☼	11/01/23 15:31	11/02/23 12:03	1

Client Sample ID: SB-7

Lab Sample ID: 660-132608-7
Date Collected: 10/30/23 14:26
Matrix: Solid
Date Received: 10/31/23 12:11
Percent Solids: 85.6

Method: SW846 8260D - Volatile Organic Compounds by GC/MS

Analyte	Result	Qualifier	PQL	MDL	Unit	D	Prepared	Analyzed	Dil Fac
1,1,1,2-Tetrachloroethane	0.00078	U	0.013	0.00078	mg/Kg	☼	11/01/23 10:26	11/02/23 18:04	1
1,1,1-Trichloroethane	0.00056	U	0.013	0.00056	mg/Kg	☼	11/01/23 10:26	11/02/23 18:04	1
1,1,2,2-Tetrachloroethane	0.00067	U	0.013	0.00067	mg/Kg	☼	11/01/23 10:26	11/02/23 18:04	1
1,1,2-Trichloroethane	0.00077	U	0.013	0.00077	mg/Kg	☼	11/01/23 10:26	11/02/23 18:04	1
1,1-Dichloroethane	0.00056	U	0.013	0.00056	mg/Kg	☼	11/01/23 10:26	11/02/23 18:04	1
1,1-Dichloroethene	0.00070	U	0.013	0.00070	mg/Kg	☼	11/01/23 10:26	11/02/23 18:04	1
1,1-Dichloropropene	0.00061	U	0.013	0.00061	mg/Kg	☼	11/01/23 10:26	11/02/23 18:04	1
1,2,3-Trichlorobenzene	0.0010	U	0.013	0.0010	mg/Kg	☼	11/01/23 10:26	11/02/23 18:04	1
1,2,3-Trichloropropane	0.0012	U	0.034	0.0012	mg/Kg	☼	11/01/23 10:26	11/02/23 18:04	1
1,2,4-Trichlorobenzene	0.00095	U	0.013	0.00095	mg/Kg	☼	11/01/23 10:26	11/02/23 18:04	1
1,2,4-Trimethylbenzene	0.00076	U	0.034	0.00076	mg/Kg	☼	11/01/23 10:26	11/02/23 18:04	1
1,2-Dibromo-3-Chloropropane	0.00095	U	0.013	0.00095	mg/Kg	☼	11/01/23 10:26	11/02/23 18:04	1
o-Dichlorobenzene	0.00052	U	0.013	0.00052	mg/Kg	☼	11/01/23 10:26	11/02/23 18:04	1
1,2-Dichloroethane	0.00059	U	0.067	0.00059	mg/Kg	☼	11/01/23 10:26	11/02/23 18:04	1
1,2-Dichloropropane	0.00066	U	0.013	0.00066	mg/Kg	☼	11/01/23 10:26	11/02/23 18:04	1
1,3,5-Trimethylbenzene	0.017	U	0.034	0.017	mg/Kg	☼	11/01/23 10:26	11/02/23 18:04	1
m-Dichlorobenzene	0.00067	U	0.034	0.00067	mg/Kg	☼	11/01/23 10:26	11/02/23 18:04	1
1,3-Dichloropropane	0.00056	U	0.013	0.00056	mg/Kg	☼	11/01/23 10:26	11/02/23 18:04	1
p-Dichlorobenzene	0.00057	U	0.013	0.00057	mg/Kg	☼	11/01/23 10:26	11/02/23 18:04	1
2,2-Dichloropropane	0.00056	U	0.034	0.00056	mg/Kg	☼	11/01/23 10:26	11/02/23 18:04	1
2-Butanone (MEK)	0.028	U	0.11	0.028	mg/Kg	☼	11/01/23 10:26	11/02/23 18:04	1
2-Chlorotoluene	0.00054	U	0.013	0.00054	mg/Kg	☼	11/01/23 10:26	11/02/23 18:04	1
2-Hexanone	0.028	U	0.11	0.028	mg/Kg	☼	11/01/23 10:26	11/02/23 18:04	1
4-Chlorotoluene	0.00068	U	0.013	0.00068	mg/Kg	☼	11/01/23 10:26	11/02/23 18:04	1
4-Isopropyltoluene	0.00085	U	0.013	0.00085	mg/Kg	☼	11/01/23 10:26	11/02/23 18:04	1
Methyl isobutyl ketone	0.028	U	0.11	0.028	mg/Kg	☼	11/01/23 10:26	11/02/23 18:04	1
Acetone	0.028	U	0.11	0.028	mg/Kg	☼	11/01/23 10:26	11/02/23 18:04	1
Benzene	0.00056	U	0.013	0.00056	mg/Kg	☼	11/01/23 10:26	11/02/23 18:04	1

Client Sample ID: SB-7

Date Collected: 10/30/23 14:26
Date Received: 10/31/23 12:11

Lab Sample ID: 660-132608-7

Matrix: Solid
Percent Solids: 85.6

Method: SW846 8260D - Volatile Organic Compounds by GC/MS (Continued)

Analyte	Result	Qualifier	PQL	MDL	Unit	D	Prepared	Analyzed	Dil Fac
Bromobenzene	0.00081	U	0.013	0.00081	mg/Kg	☼	11/01/23 10:26	11/02/23 18:04	1
Bromoform	0.00087	U	0.013	0.00087	mg/Kg	☼	11/01/23 10:26	11/02/23 18:04	1
Bromomethane	0.00056	U	0.013	0.00056	mg/Kg	☼	11/01/23 10:26	11/02/23 18:04	1
Carbon disulfide	0.0028	U	0.013	0.0028	mg/Kg	☼	11/01/23 10:26	11/02/23 18:04	1
Carbon tetrachloride	0.00067	U	0.013	0.00067	mg/Kg	☼	11/01/23 10:26	11/02/23 18:04	1
Chlorobenzene	0.00059	U	0.013	0.00059	mg/Kg	☼	11/01/23 10:26	11/02/23 18:04	1
Bromochloromethane	0.00096	U	0.013	0.00096	mg/Kg	☼	11/01/23 10:26	11/02/23 18:04	1
Dibromochloromethane	0.00081	U	0.013	0.00081	mg/Kg	☼	11/01/23 10:26	11/02/23 18:04	1
Chloroethane	0.00075	U	0.013	0.00075	mg/Kg	☼	11/01/23 10:26	11/02/23 18:04	1
Chloroform	0.00068	U	0.013	0.00068	mg/Kg	☼	11/01/23 10:26	11/02/23 18:04	1
cis-1,2-Dichloroethene	0.00072	U	0.013	0.00072	mg/Kg	☼	11/01/23 10:26	11/02/23 18:04	1
cis-1,3-Dichloropropene	0.00056	U	0.013	0.00056	mg/Kg	☼	11/01/23 10:26	11/02/23 18:04	1
Dibromomethane	0.00096	U	0.013	0.00096	mg/Kg	☼	11/01/23 10:26	11/02/23 18:04	1
Bromodichloromethane	0.00071	U	0.013	0.00071	mg/Kg	☼	11/01/23 10:26	11/02/23 18:04	1
Dichlorodifluoromethane	0.00070	U	0.013	0.00070	mg/Kg	☼	11/01/23 10:26	11/02/23 18:04	1
Ethylbenzene	0.00065	U	0.013	0.00065	mg/Kg	☼	11/01/23 10:26	11/02/23 18:04	1
1,2-Dibromoethane (EDB)	0.00075	U	0.013	0.00075	mg/Kg	☼	11/01/23 10:26	11/02/23 18:04	1
Hexachlorobutadiene	0.0010	U	0.013	0.0010	mg/Kg	☼	11/01/23 10:26	11/02/23 18:04	1
Isopropylbenzene	0.00061	U	0.013	0.00061	mg/Kg	☼	11/01/23 10:26	11/02/23 18:04	1
Methyl tert-butyl ether	0.00071	U	0.013	0.00071	mg/Kg	☼	11/01/23 10:26	11/02/23 18:04	1
Methylene Chloride	0.022	U	0.078	0.022	mg/Kg	☼	11/01/23 10:26	11/02/23 18:04	1
m,p-Xylenes	0.0012	U	0.022	0.0012	mg/Kg	☼	11/01/23 10:26	11/02/23 18:04	1
Naphthalene	0.0034	U	0.013	0.0034	mg/Kg	☼	11/01/23 10:26	11/02/23 18:04	1
n-Butylbenzene	0.0010	U	0.013	0.0010	mg/Kg	☼	11/01/23 10:26	11/02/23 18:04	1
N-Propylbenzene	0.00071	U	0.013	0.00071	mg/Kg	☼	11/01/23 10:26	11/02/23 18:04	1
o-Xylene	0.00063	U	0.022	0.00063	mg/Kg	☼	11/01/23 10:26	11/02/23 18:04	1
sec-Butylbenzene	0.00073	U	0.013	0.00073	mg/Kg	☼	11/01/23 10:26	11/02/23 18:04	1
Styrene	0.00056	U	0.013	0.00056	mg/Kg	☼	11/01/23 10:26	11/02/23 18:04	1
tert-Butylbenzene	0.00078	U	0.013	0.00078	mg/Kg	☼	11/01/23 10:26	11/02/23 18:04	1
Tetrachloroethene	0.00075	U	0.013	0.00075	mg/Kg	☼	11/01/23 10:26	11/02/23 18:04	1
Toluene	0.0034	U	0.013	0.0034	mg/Kg	☼	11/01/23 10:26	11/02/23 18:04	1
trans-1,2-Dichloroethene	0.00077	U	0.013	0.00077	mg/Kg	☼	11/01/23 10:26	11/02/23 18:04	1
trans-1,3-Dichloropropene	0.00056	U	0.013	0.00056	mg/Kg	☼	11/01/23 10:26	11/02/23 18:04	1
Trichloroethene	0.00067	U	0.013	0.00067	mg/Kg	☼	11/01/23 10:26	11/02/23 18:04	1
Trichlorofluoromethane	0.00061	U	0.013	0.00061	mg/Kg	☼	11/01/23 10:26	11/02/23 18:04	1
Vinyl chloride	0.00049	U	0.013	0.00049	mg/Kg	☼	11/01/23 10:26	11/02/23 18:04	1
Xylenes, Total	0.0012	U	0.022	0.0012	mg/Kg	☼	11/01/23 10:26	11/02/23 18:04	1

Surrogate	*%Recovery*	*Qualifier*	*Limits*	*Prepared*	*Analyzed*	*Dil Fac*
Toluene-d8 (Surr)	*97*		*70 - 130*	*11/01/23 10:26*	*11/02/23 18:04*	*1*
4-Bromofluorobenzene (Surr)	*126*		*70 - 130*	*11/01/23 10:26*	*11/02/23 18:04*	*1*
Dibromofluoromethane (Surr)	*101*		*70 - 130*	*11/01/23 10:26*	*11/02/23 18:04*	*1*

Method: SW846 8270E SIM - Semivolatile Organic Compounds (GC/MS SIM)

Analyte	Result	Qualifier	PQL	MDL	Unit	D	Prepared	Analyzed	Dil Fac
1-Methylnaphthalene	0.00090	U	0.0039	0.00090	mg/Kg	☼	11/01/23 11:38	11/02/23 14:15	1
2-Methylnaphthalene	0.0012	U	0.0039	0.0012	mg/Kg	☼	11/01/23 11:38	11/02/23 14:15	1
Acenaphthene	0.00076	U	0.0039	0.00076	mg/Kg	☼	11/01/23 11:38	11/02/23 14:15	1
Acenaphthylene	0.0015	U	0.0039	0.0015	mg/Kg	☼	11/01/23 11:38	11/02/23 14:15	1
Anthracene	0.0013	U	0.0039	0.0013	mg/Kg	☼	11/01/23 11:38	11/02/23 14:15	1

Client Sample ID: SB-7

Lab Sample ID: 660-132608-7

Date Collected: 10/30/23 14:26
Date Received: 10/31/23 12:11

Matrix: Solid
Percent Solids: 85.6

Method: SW846 8270E SIM - Semivolatile Organic Compounds (GC/MS SIM) (Continued)

Analyte	Result	Qualifier	PQL	MDL	Unit	D	Prepared	Analyzed	Dil Fac
Benzo[a]anthracene	0.0073	U	0.012	0.0073	mg/Kg	☼	11/01/23 11:38	11/02/23 14:15	1
Benzo[a]pyrene	**0.0057**		0.0039	0.0015	mg/Kg	☼	11/01/23 11:38	11/02/23 14:15	1
Benzo[b]fluoranthene	**0.0095**	**I**	0.012	0.0046	mg/Kg	☼	11/01/23 11:38	11/02/23 14:15	1
Benzo[g,h,i]perylene	**0.0082**		0.0039	0.0026	mg/Kg	☼	11/01/23 11:38	11/02/23 14:15	1
Benzo[k]fluoranthene	**0.0059**		0.0039	0.0019	mg/Kg	☼	11/01/23 11:38	11/02/23 14:15	1
Chrysene	**0.010**	**I**	0.012	0.0091	mg/Kg	☼	11/01/23 11:38	11/02/23 14:15	1
Dibenz(a,h)anthracene	0.0026	U	0.0039	0.0026	mg/Kg	☼	11/01/23 11:38	11/02/23 14:15	1
Fluoranthene	**0.014**		0.0039	0.0019	mg/Kg	☼	11/01/23 11:38	11/02/23 14:15	1
Fluorene	0.00081	U	0.0039	0.00081	mg/Kg	☼	11/01/23 11:38	11/02/23 14:15	1
Indeno[1,2,3-cd]pyrene	**0.0052**		0.0039	0.0027	mg/Kg	☼	11/01/23 11:38	11/02/23 14:15	1
Naphthalene	0.0010	U	0.0039	0.0010	mg/Kg	☼	11/01/23 11:38	11/02/23 14:15	1
Phenanthrene	**0.0042**		0.0039	0.00093	mg/Kg	☼	11/01/23 11:38	11/02/23 14:15	1
Pyrene	**0.013**		0.012	0.0048	mg/Kg	☼	11/01/23 11:38	11/02/23 14:15	1

Surrogate	*%Recovery*	*Qualifier*	*Limits*	*Prepared*	*Analyzed*	*Dil Fac*
2-methylnaphthalene-d10	*45*		*27 - 148*	*11/01/23 11:38*	*11/02/23 14:15*	*1*
Fluoranthene-d10 (Surr)	*74*		*41 - 150*	*11/01/23 11:38*	*11/02/23 14:15*	*1*

Method: FL-DEP FL-PRO - Florida - Petroleum Range Organics (GC)

Analyte	Result	Qualifier	PQL	MDL	Unit	D	Prepared	Analyzed	Dil Fac
Total Petroleum Hydrocarbons (C8-C40)	**540**		500	250	mg/Kg	☼	11/01/23 10:41	11/02/23 01:27	10

Surrogate	*%Recovery*	*Qualifier*	*Limits*	*Prepared*	*Analyzed*	*Dil Fac*
o- terphenyl (Surr)	*95*		*66 - 136*	*11/01/23 10:41*	*11/02/23 01:27*	*10*
C35 (Surr)	*54*		*36 - 132*	*11/01/23 10:41*	*11/02/23 01:27*	*10*

Method: SW846 6020B - Metals (ICP/MS)

Analyte	Result	Qualifier	PQL	MDL	Unit	D	Prepared	Analyzed	Dil Fac
Arsenic	0.60	U	1.2	0.60	mg/Kg	☼	11/01/23 11:34	11/01/23 16:43	5
Barium	**1.2**	**I**	2.4	1.2	mg/Kg	☼	11/01/23 11:34	11/01/23 16:43	5
Cadmium	0.60	U	1.2	0.60	mg/Kg	☼	11/01/23 11:34	11/01/23 16:43	5
Chromium	**3.0**		1.2	0.60	mg/Kg	☼	11/01/23 11:34	11/01/23 16:43	5
Lead	**0.83**	**I**	1.2	0.60	mg/Kg	☼	11/01/23 11:34	11/01/23 16:43	5
Selenium	1.2	U	2.4	1.2	mg/Kg	☼	11/01/23 11:34	11/01/23 16:43	5
Silver	0.30	U	0.60	0.30	mg/Kg	☼	11/01/23 11:34	11/01/23 16:43	5

Method: SW846 7471B - Mercury (CVAA)

Analyte	Result	Qualifier	PQL	MDL	Unit	D	Prepared	Analyzed	Dil Fac
Mercury	0.022	U	0.045	0.022	mg/Kg	☼	11/01/23 15:31	11/02/23 12:05	1

Client Sample ID: SB-8

Lab Sample ID: 660-132608-8

Date Collected: 10/30/23 09:29
Date Received: 10/31/23 12:11

Matrix: Solid
Percent Solids: 96.3

Method: SW846 8260D - Volatile Organic Compounds by GC/MS

Analyte	Result	Qualifier	PQL	MDL	Unit	D	Prepared	Analyzed	Dil Fac
1,1,1,2-Tetrachloroethane	0.00075	U	0.013	0.00075	mg/Kg	☼	11/01/23 10:26	11/02/23 18:26	1
1,1,1-Trichloroethane	0.00054	U	0.013	0.00054	mg/Kg	☼	11/01/23 10:26	11/02/23 18:26	1
1,1,2,2-Tetrachloroethane	0.00065	U	0.013	0.00065	mg/Kg	☼	11/01/23 10:26	11/02/23 18:26	1
1,1,2-Trichloroethane	0.00074	U	0.013	0.00074	mg/Kg	☼	11/01/23 10:26	11/02/23 18:26	1

Client: Partner Engineering and Science, Inc
Project/Site: 11360 Icot Boulevard, Largo

Job ID: 660-132608-1

Client Sample ID: SB-8
Date Collected: 10/30/23 09:29
Date Received: 10/31/23 12:11

Lab Sample ID: 660-132608-8
Matrix: Solid
Percent Solids: 96.3

Method: SW846 8260D - Volatile Organic Compounds by GC/MS (Continued)

Analyte	Result	Qualifier	PQL	MDL	Unit	D	Prepared	Analyzed	Dil Fac
1,1-Dichloroethane	0.00054	U	0.013	0.00054	mg/Kg	☼	11/01/23 10:26	11/02/23 18:26	1
1,1-Dichloroethene	0.00067	U	0.013	0.00067	mg/Kg	☼	11/01/23 10:26	11/02/23 18:26	1
1,1-Dichloropropene	0.00058	U	0.013	0.00058	mg/Kg	☼	11/01/23 10:26	11/02/23 18:26	1
1,2,3-Trichlorobenzene	0.00098	U	0.013	0.00098	mg/Kg	☼	11/01/23 10:26	11/02/23 18:26	1
1,2,3-Trichloropropane	0.0012	U	0.032	0.0012	mg/Kg	☼	11/01/23 10:26	11/02/23 18:26	1
1,2,4-Trichlorobenzene	0.00091	U	0.013	0.00091	mg/Kg	☼	11/01/23 10:26	11/02/23 18:26	1
1,2,4-Trimethylbenzene	0.00073	U	0.032	0.00073	mg/Kg	☼	11/01/23 10:26	11/02/23 18:26	1
1,2-Dibromo-3-Chloropropane	0.00091	U	0.013	0.00091	mg/Kg	☼	11/01/23 10:26	11/02/23 18:26	1
o-Dichlorobenzene	0.00049	U	0.013	0.00049	mg/Kg	☼	11/01/23 10:26	11/02/23 18:26	1
1,2-Dichloroethane	0.00057	U	0.065	0.00057	mg/Kg	☼	11/01/23 10:26	11/02/23 18:26	1
1,2-Dichloropropane	0.00063	U	0.013	0.00063	mg/Kg	☼	11/01/23 10:26	11/02/23 18:26	1
1,3,5-Trimethylbenzene	0.016	U	0.032	0.016	mg/Kg	☼	11/01/23 10:26	11/02/23 18:26	1
m-Dichlorobenzene	0.00065	U	0.032	0.00065	mg/Kg	☼	11/01/23 10:26	11/02/23 18:26	1
1,3-Dichloropropane	0.00054	U	0.013	0.00054	mg/Kg	☼	11/01/23 10:26	11/02/23 18:26	1
p-Dichlorobenzene	0.00055	U	0.013	0.00055	mg/Kg	☼	11/01/23 10:26	11/02/23 18:26	1
2,2-Dichloropropane	0.00054	U	0.032	0.00054	mg/Kg	☼	11/01/23 10:26	11/02/23 18:26	1
2-Butanone (MEK)	0.027	U	0.11	0.027	mg/Kg	☼	11/01/23 10:26	11/02/23 18:26	1
2-Chlorotoluene	0.00052	U	0.013	0.00052	mg/Kg	☼	11/01/23 10:26	11/02/23 18:26	1
2-Hexanone	0.027	U	0.11	0.027	mg/Kg	☼	11/01/23 10:26	11/02/23 18:26	1
4-Chlorotoluene	0.00066	U	0.013	0.00066	mg/Kg	☼	11/01/23 10:26	11/02/23 18:26	1
4-Isopropyltoluene	0.00082	U	0.013	0.00082	mg/Kg	☼	11/01/23 10:26	11/02/23 18:26	1
Methyl isobutyl ketone	0.027	U	0.11	0.027	mg/Kg	☼	11/01/23 10:26	11/02/23 18:26	1
Acetone	0.027	U	0.11	0.027	mg/Kg	☼	11/01/23 10:26	11/02/23 18:26	1
Benzene	0.00054	U	0.013	0.00054	mg/Kg	☼	11/01/23 10:26	11/02/23 18:26	1
Bromobenzene	0.00077	U	0.013	0.00077	mg/Kg	☼	11/01/23 10:26	11/02/23 18:26	1
Bromoform	0.00084	U	0.013	0.00084	mg/Kg	☼	11/01/23 10:26	11/02/23 18:26	1
Bromomethane	0.00054	U	0.013	0.00054	mg/Kg	☼	11/01/23 10:26	11/02/23 18:26	1
Carbon disulfide	0.0027	U	0.013	0.0027	mg/Kg	☼	11/01/23 10:26	11/02/23 18:26	1
Carbon tetrachloride	0.00065	U	0.013	0.00065	mg/Kg	☼	11/01/23 10:26	11/02/23 18:26	1
Chlorobenzene	0.00057	U	0.013	0.00057	mg/Kg	☼	11/01/23 10:26	11/02/23 18:26	1
Bromochloromethane	0.00093	U	0.013	0.00093	mg/Kg	☼	11/01/23 10:26	11/02/23 18:26	1
Dibromochloromethane	0.00077	U	0.013	0.00077	mg/Kg	☼	11/01/23 10:26	11/02/23 18:26	1
Chloroethane	0.00072	U	0.013	0.00072	mg/Kg	☼	11/01/23 10:26	11/02/23 18:26	1
Chloroform	0.00066	U	0.013	0.00066	mg/Kg	☼	11/01/23 10:26	11/02/23 18:26	1
cis-1,2-Dichloroethene	0.00069	U	0.013	0.00069	mg/Kg	☼	11/01/23 10:26	11/02/23 18:26	1
cis-1,3-Dichloropropene	0.00054	U	0.013	0.00054	mg/Kg	☼	11/01/23 10:26	11/02/23 18:26	1
Dibromomethane	0.00093	U	0.013	0.00093	mg/Kg	☼	11/01/23 10:26	11/02/23 18:26	1
Bromodichloromethane	0.00068	U	0.013	0.00068	mg/Kg	☼	11/01/23 10:26	11/02/23 18:26	1
Dichlorodifluoromethane	0.00067	U	0.013	0.00067	mg/Kg	☼	11/01/23 10:26	11/02/23 18:26	1
Ethylbenzene	0.00062	U	0.013	0.00062	mg/Kg	☼	11/01/23 10:26	11/02/23 18:26	1
1,2-Dibromoethane (EDB)	0.00072	U	0.013	0.00072	mg/Kg	☼	11/01/23 10:26	11/02/23 18:26	1
Hexachlorobutadiene	0.00098	U	0.013	0.00098	mg/Kg	☼	11/01/23 10:26	11/02/23 18:26	1
Isopropylbenzene	0.00058	U	0.013	0.00058	mg/Kg	☼	11/01/23 10:26	11/02/23 18:26	1
Methyl tert-butyl ether	0.00068	U	0.013	0.00068	mg/Kg	☼	11/01/23 10:26	11/02/23 18:26	1
Methylene Chloride	0.022	U	0.075	0.022	mg/Kg	☼	11/01/23 10:26	11/02/23 18:26	1
m,p-Xylenes	0.0012	U	0.022	0.0012	mg/Kg	☼	11/01/23 10:26	11/02/23 18:26	1
Naphthalene	0.0032	U	0.013	0.0032	mg/Kg	☼	11/01/23 10:26	11/02/23 18:26	1
n-Butylbenzene	0.00097	U	0.013	0.00097	mg/Kg	☼	11/01/23 10:26	11/02/23 18:26	1
N-Propylbenzene	0.00068	U	0.013	0.00068	mg/Kg	☼	11/01/23 10:26	11/02/23 18:26	1

Client Sample ID: SB-8

Date Collected: 10/30/23 09:29
Date Received: 10/31/23 12:11

Lab Sample ID: 660-132608-8

Matrix: Solid
Percent Solids: 96.3

Method: SW846 8260D - Volatile Organic Compounds by GC/MS (Continued)

Analyte	Result	Qualifier	PQL	MDL	Unit	D	Prepared	Analyzed	Dil Fac
o-Xylene	0.00060	U	0.022	0.00060	mg/Kg	☼	11/01/23 10:26	11/02/23 18:26	1
sec-Butylbenzene	0.00070	U	0.013	0.00070	mg/Kg	☼	11/01/23 10:26	11/02/23 18:26	1
Styrene	0.00054	U	0.013	0.00054	mg/Kg	☼	11/01/23 10:26	11/02/23 18:26	1
tert-Butylbenzene	0.00075	U	0.013	0.00075	mg/Kg	☼	11/01/23 10:26	11/02/23 18:26	1
Tetrachloroethene	0.00072	U	0.013	0.00072	mg/Kg	☼	11/01/23 10:26	11/02/23 18:26	1
Toluene	0.0032	U	0.013	0.0032	mg/Kg	☼	11/01/23 10:26	11/02/23 18:26	1
trans-1,2-Dichloroethene	0.00074	U	0.013	0.00074	mg/Kg	☼	11/01/23 10:26	11/02/23 18:26	1
trans-1,3-Dichloropropene	0.00054	U	0.013	0.00054	mg/Kg	☼	11/01/23 10:26	11/02/23 18:26	1
Trichloroethene	0.00065	U	0.013	0.00065	mg/Kg	☼	11/01/23 10:26	11/02/23 18:26	1
Trichlorofluoromethane	0.00058	U	0.013	0.00058	mg/Kg	☼	11/01/23 10:26	11/02/23 18:26	1
Vinyl chloride	0.00047	U	0.013	0.00047	mg/Kg	☼	11/01/23 10:26	11/02/23 18:26	1
Xylenes, Total	0.0012	U	0.022	0.0012	mg/Kg	☼	11/01/23 10:26	11/02/23 18:26	1

Surrogate	*%Recovery*	*Qualifier*	*Limits*	*Prepared*	*Analyzed*	*Dil Fac*
Toluene-d8 (Surr)	*101*		*70 - 130*	*11/01/23 10:26*	*11/02/23 18:26*	*1*
4-Bromofluorobenzene (Surr)	*101*		*70 - 130*	*11/01/23 10:26*	*11/02/23 18:26*	*1*
Dibromofluoromethane (Surr)	*101*		*70 - 130*	*11/01/23 10:26*	*11/02/23 18:26*	*1*

Method: SW846 8270E SIM - Semivolatile Organic Compounds (GC/MS SIM)

Analyte	Result	Qualifier	PQL	MDL	Unit	D	Prepared	Analyzed	Dil Fac
1-Methylnaphthalene	0.00080	U	0.0035	0.00080	mg/Kg	☼	11/01/23 11:38	11/02/23 14:36	1
2-Methylnaphthalene	0.0011	U	0.0035	0.0011	mg/Kg	☼	11/01/23 11:38	11/02/23 14:36	1
Acenaphthene	0.00068	U	0.0035	0.00068	mg/Kg	☼	11/01/23 11:38	11/02/23 14:36	1
Acenaphthylene	0.0013	U	0.0035	0.0013	mg/Kg	☼	11/01/23 11:38	11/02/23 14:36	1
Anthracene	0.0012	U	0.0035	0.0012	mg/Kg	☼	11/01/23 11:38	11/02/23 14:36	1
Benzo[a]anthracene	0.0065	U	0.010	0.0065	mg/Kg	☼	11/01/23 11:38	11/02/23 14:36	1
Benzo[a]pyrene	0.0013	U	0.0035	0.0013	mg/Kg	☼	11/01/23 11:38	11/02/23 14:36	1
Benzo[b]fluoranthene	0.0041	U	0.010	0.0041	mg/Kg	☼	11/01/23 11:38	11/02/23 14:36	1
Benzo[g,h,i]perylene	0.0023	U	0.0035	0.0023	mg/Kg	☼	11/01/23 11:38	11/02/23 14:36	1
Benzo[k]fluoranthene	0.0017	U	0.0035	0.0017	mg/Kg	☼	11/01/23 11:38	11/02/23 14:36	1
Chrysene	0.0081	U	0.010	0.0081	mg/Kg	☼	11/01/23 11:38	11/02/23 14:36	1
Dibenz(a,h)anthracene	0.0023	U	0.0035	0.0023	mg/Kg	☼	11/01/23 11:38	11/02/23 14:36	1
Fluoranthene	0.0017	U	0.0035	0.0017	mg/Kg	☼	11/01/23 11:38	11/02/23 14:36	1
Fluorene	0.00072	U	0.0035	0.00072	mg/Kg	☼	11/01/23 11:38	11/02/23 14:36	1
Indeno[1,2,3-cd]pyrene	0.0024	U	0.0035	0.0024	mg/Kg	☼	11/01/23 11:38	11/02/23 14:36	1
Naphthalene	0.00091	U	0.0035	0.00091	mg/Kg	☼	11/01/23 11:38	11/02/23 14:36	1
Phenanthrene	0.00083	U	0.0035	0.00083	mg/Kg	☼	11/01/23 11:38	11/02/23 14:36	1
Pyrene	0.0042	U	0.010	0.0042	mg/Kg	☼	11/01/23 11:38	11/02/23 14:36	1

Surrogate	*%Recovery*	*Qualifier*	*Limits*	*Prepared*	*Analyzed*	*Dil Fac*
2-methylnaphthalene-d10	*44*		*27 - 148*	*11/01/23 11:38*	*11/02/23 14:36*	*1*
Fluoranthene-d10 (Surr)	*75*		*41 - 150*	*11/01/23 11:38*	*11/02/23 14:36*	*1*

Method: FL-DEP FL-PRO - Florida - Petroleum Range Organics (GC)

Analyte	Result	Qualifier	PQL	MDL	Unit	D	Prepared	Analyzed	Dil Fac
Total Petroleum Hydrocarbons (C8-C40)	22	U	44	22	mg/Kg	☼	11/01/23 10:41	11/02/23 01:50	1

Surrogate	*%Recovery*	*Qualifier*	*Limits*	*Prepared*	*Analyzed*	*Dil Fac*
o- terphenyl (Surr)	*106*		*66 - 136*	*11/01/23 10:41*	*11/02/23 01:50*	*1*
C35 (Surr)	*52*		*36 - 132*	*11/01/23 10:41*	*11/02/23 01:50*	*1*

Client Sample Results

Client: Partner Engineering and Science, Inc
Project/Site: 11360 Icot Boulevard, Largo

Job ID: 660-132608-1

Client Sample ID: SB-8

Lab Sample ID: 660-132608-8
Date Collected: 10/30/23 09:29
Matrix: Solid
Date Received: 10/31/23 12:11
Percent Solids: 96.3

Method: SW846 6020B - Metals (ICP/MS)

Analyte	Result	Qualifier	PQL	MDL	Unit	D	Prepared	Analyzed	Dil Fac
Arsenic	0.53	U	1.1	0.53	mg/Kg	☼	11/01/23 11:34	11/01/23 16:45	5
Barium	**1.9**	**I**	2.1	1.1	mg/Kg	☼	11/01/23 11:34	11/01/23 16:45	5
Cadmium	0.53	U	1.1	0.53	mg/Kg	☼	11/01/23 11:34	11/01/23 16:45	5
Chromium	**1.5**		1.1	0.53	mg/Kg	☼	11/01/23 11:34	11/01/23 16:45	5
Lead	**1.3**		1.1	0.53	mg/Kg	☼	11/01/23 11:34	11/01/23 16:45	5
Selenium	1.1	U	2.1	1.1	mg/Kg	☼	11/01/23 11:34	11/01/23 16:45	5
Silver	0.27	U	0.53	0.27	mg/Kg	☼	11/01/23 11:34	11/01/23 16:45	5

Method: SW846 7471B - Mercury (CVAA)

Analyte	Result	Qualifier	PQL	MDL	Unit	D	Prepared	Analyzed	Dil Fac
Mercury	0.021	U	0.042	0.021	mg/Kg	☼	11/01/23 15:31	11/02/23 12:06	1

Client Sample ID: SB-9

Lab Sample ID: 660-132608-9
Date Collected: 10/30/23 10:00
Matrix: Solid
Date Received: 10/31/23 12:11
Percent Solids: 95.1

Method: SW846 8260D - Volatile Organic Compounds by GC/MS

Analyte	Result	Qualifier	PQL	MDL	Unit	D	Prepared	Analyzed	Dil Fac
1,1,1,2-Tetrachloroethane	0.00059	U	0.010	0.00059	mg/Kg	☼	11/01/23 10:26	11/02/23 18:48	1
1,1,1-Trichloroethane	0.00042	U	0.010	0.00042	mg/Kg	☼	11/01/23 10:26	11/02/23 18:48	1
1,1,2,2-Tetrachloroethane	0.00051	U	0.010	0.00051	mg/Kg	☼	11/01/23 10:26	11/02/23 18:48	1
1,1,2-Trichloroethane	0.00058	U	0.010	0.00058	mg/Kg	☼	11/01/23 10:26	11/02/23 18:48	1
1,1-Dichloroethane	0.00042	U	0.010	0.00042	mg/Kg	☼	11/01/23 10:26	11/02/23 18:48	1
1,1-Dichloroethene	0.00053	U	0.010	0.00053	mg/Kg	☼	11/01/23 10:26	11/02/23 18:48	1
1,1-Dichloropropene	0.00046	U	0.010	0.00046	mg/Kg	☼	11/01/23 10:26	11/02/23 18:48	1
1,2,3-Trichlorobenzene	0.00077	U	0.010	0.00077	mg/Kg	☼	11/01/23 10:26	11/02/23 18:48	1
1,2,3-Trichloropropane	0.00093	U	0.025	0.00093	mg/Kg	☼	11/01/23 10:26	11/02/23 18:48	1
1,2,4-Trichlorobenzene	0.00072	U	0.010	0.00072	mg/Kg	☼	11/01/23 10:26	11/02/23 18:48	1
1,2,4-Trimethylbenzene	0.00058	U	0.025	0.00058	mg/Kg	☼	11/01/23 10:26	11/02/23 18:48	1
1,2-Dibromo-3-Chloropropane	0.00072	U	0.010	0.00072	mg/Kg	☼	11/01/23 10:26	11/02/23 18:48	1
o-Dichlorobenzene	0.00039	U	0.010	0.00039	mg/Kg	☼	11/01/23 10:26	11/02/23 18:48	1
1,2-Dichloroethane	0.00045	U	0.051	0.00045	mg/Kg	☼	11/01/23 10:26	11/02/23 18:48	1
1,2-Dichloropropane	0.00050	U	0.010	0.00050	mg/Kg	☼	11/01/23 10:26	11/02/23 18:48	1
1,3,5-Trimethylbenzene	0.013	U	0.025	0.013	mg/Kg	☼	11/01/23 10:26	11/02/23 18:48	1
m-Dichlorobenzene	0.00051	U	0.025	0.00051	mg/Kg	☼	11/01/23 10:26	11/02/23 18:48	1
1,3-Dichloropropane	0.00042	U	0.010	0.00042	mg/Kg	☼	11/01/23 10:26	11/02/23 18:48	1
p-Dichlorobenzene	0.00043	U	0.010	0.00043	mg/Kg	☼	11/01/23 10:26	11/02/23 18:48	1
2,2-Dichloropropane	0.00042	U	0.025	0.00042	mg/Kg	☼	11/01/23 10:26	11/02/23 18:48	1
2-Butanone (MEK)	0.021	U	0.085	0.021	mg/Kg	☼	11/01/23 10:26	11/02/23 18:48	1
2-Chlorotoluene	0.00041	U	0.010	0.00041	mg/Kg	☼	11/01/23 10:26	11/02/23 18:48	1
2-Hexanone	0.021	U	0.085	0.021	mg/Kg	☼	11/01/23 10:26	11/02/23 18:48	1
4-Chlorotoluene	0.00052	U	0.010	0.00052	mg/Kg	☼	11/01/23 10:26	11/02/23 18:48	1
4-Isopropyltoluene	0.00064	U	0.010	0.00064	mg/Kg	☼	11/01/23 10:26	11/02/23 18:48	1
Methyl isobutyl ketone	0.021	U	0.085	0.021	mg/Kg	☼	11/01/23 10:26	11/02/23 18:48	1
Acetone	0.021	U	0.085	0.021	mg/Kg	☼	11/01/23 10:26	11/02/23 18:48	1
Benzene	0.00042	U	0.010	0.00042	mg/Kg	☼	11/01/23 10:26	11/02/23 18:48	1
Bromobenzene	0.00061	U	0.010	0.00061	mg/Kg	☼	11/01/23 10:26	11/02/23 18:48	1
Bromoform	0.00066	U	0.010	0.00066	mg/Kg	☼	11/01/23 10:26	11/02/23 18:48	1
Bromomethane	0.00042	U	0.010	0.00042	mg/Kg	☼	11/01/23 10:26	11/02/23 18:48	1
Carbon disulfide	0.0021	U	0.010	0.0021	mg/Kg	☼	11/01/23 10:26	11/02/23 18:48	1

Client Sample ID: SB-9

Date Collected: 10/30/23 10:00
Date Received: 10/31/23 12:11

Lab Sample ID: 660-132608-9

Matrix: Solid
Percent Solids: 95.1

Method: SW846 8260D - Volatile Organic Compounds by GC/MS (Continued)

Analyte	Result	Qualifier	PQL	MDL	Unit	D	Prepared	Analyzed	Dil Fac
Carbon tetrachloride	0.00051	U	0.010	0.00051	mg/Kg	☼	11/01/23 10:26	11/02/23 18:48	1
Chlorobenzene	0.00045	U	0.010	0.00045	mg/Kg	☼	11/01/23 10:26	11/02/23 18:48	1
Bromochloromethane	0.00073	U	0.010	0.00073	mg/Kg	☼	11/01/23 10:26	11/02/23 18:48	1
Dibromochloromethane	0.00061	U	0.010	0.00061	mg/Kg	☼	11/01/23 10:26	11/02/23 18:48	1
Chloroethane	0.00057	U	0.010	0.00057	mg/Kg	☼	11/01/23 10:26	11/02/23 18:48	1
Chloroform	0.00052	U	0.010	0.00052	mg/Kg	☼	11/01/23 10:26	11/02/23 18:48	1
cis-1,2-Dichloroethene	0.00054	U	0.010	0.00054	mg/Kg	☼	11/01/23 10:26	11/02/23 18:48	1
cis-1,3-Dichloropropene	0.00042	U	0.010	0.00042	mg/Kg	☼	11/01/23 10:26	11/02/23 18:48	1
Dibromomethane	0.00073	U	0.010	0.00073	mg/Kg	☼	11/01/23 10:26	11/02/23 18:48	1
Bromodichloromethane	0.00053	U	0.010	0.00053	mg/Kg	☼	11/01/23 10:26	11/02/23 18:48	1
Dichlorodifluoromethane	0.00053	U	0.010	0.00053	mg/Kg	☼	11/01/23 10:26	11/02/23 18:48	1
Ethylbenzene	0.00049	U	0.010	0.00049	mg/Kg	☼	11/01/23 10:26	11/02/23 18:48	1
1,2-Dibromoethane (EDB)	0.00057	U	0.010	0.00057	mg/Kg	☼	11/01/23 10:26	11/02/23 18:48	1
Hexachlorobutadiene	0.00077	U	0.010	0.00077	mg/Kg	☼	11/01/23 10:26	11/02/23 18:48	1
Isopropylbenzene	0.00046	U	0.010	0.00046	mg/Kg	☼	11/01/23 10:26	11/02/23 18:48	1
Methyl tert-butyl ether	0.00053	U	0.010	0.00053	mg/Kg	☼	11/01/23 10:26	11/02/23 18:48	1
Methylene Chloride	0.017	U	0.059	0.017	mg/Kg	☼	11/01/23 10:26	11/02/23 18:48	1
m,p-Xylenes	0.00093	U	0.017	0.00093	mg/Kg	☼	11/01/23 10:26	11/02/23 18:48	1
Naphthalene	0.0025	U	0.010	0.0025	mg/Kg	☼	11/01/23 10:26	11/02/23 18:48	1
n-Butylbenzene	0.00076	U	0.010	0.00076	mg/Kg	☼	11/01/23 10:26	11/02/23 18:48	1
N-Propylbenzene	0.00053	U	0.010	0.00053	mg/Kg	☼	11/01/23 10:26	11/02/23 18:48	1
o-Xylene	0.00047	U	0.017	0.00047	mg/Kg	☼	11/01/23 10:26	11/02/23 18:48	1
sec-Butylbenzene	0.00055	U	0.010	0.00055	mg/Kg	☼	11/01/23 10:26	11/02/23 18:48	1
Styrene	0.00042	U	0.010	0.00042	mg/Kg	☼	11/01/23 10:26	11/02/23 18:48	1
tert-Butylbenzene	0.00059	U	0.010	0.00059	mg/Kg	☼	11/01/23 10:26	11/02/23 18:48	1
Tetrachloroethene	0.00057	U	0.010	0.00057	mg/Kg	☼	11/01/23 10:26	11/02/23 18:48	1
Toluene	0.0025	U	0.010	0.0025	mg/Kg	☼	11/01/23 10:26	11/02/23 18:48	1
trans-1,2-Dichloroethene	0.00058	U	0.010	0.00058	mg/Kg	☼	11/01/23 10:26	11/02/23 18:48	1
trans-1,3-Dichloropropene	0.00042	U	0.010	0.00042	mg/Kg	☼	11/01/23 10:26	11/02/23 18:48	1
Trichloroethene	0.00051	U	0.010	0.00051	mg/Kg	☼	11/01/23 10:26	11/02/23 18:48	1
Trichlorofluoromethane	0.00046	U	0.010	0.00046	mg/Kg	☼	11/01/23 10:26	11/02/23 18:48	1
Vinyl chloride	0.00037	U	0.010	0.00037	mg/Kg	☼	11/01/23 10:26	11/02/23 18:48	1
Xylenes, Total	0.00093	U	0.017	0.00093	mg/Kg	☼	11/01/23 10:26	11/02/23 18:48	1

Surrogate	*%Recovery*	*Qualifier*	*Limits*	*Prepared*	*Analyzed*	*Dil Fac*
Toluene-d8 (Surr)	*103*		*70 - 130*	*11/01/23 10:26*	*11/02/23 18:48*	*1*
4-Bromofluorobenzene (Surr)	*100*		*70 - 130*	*11/01/23 10:26*	*11/02/23 18:48*	*1*
Dibromofluoromethane (Surr)	*101*		*70 - 130*	*11/01/23 10:26*	*11/02/23 18:48*	*1*

Method: SW846 8270E SIM - Semivolatile Organic Compounds (GC/MS SIM) - RE

Analyte	Result	Qualifier	PQL	MDL	Unit	D	Prepared	Analyzed	Dil Fac
1-Methylnaphthalene	0.00081	U	0.0035	0.00081	mg/Kg	☼	11/03/23 08:05	11/03/23 16:40	1
2-Methylnaphthalene	0.0011	U	0.0035	0.0011	mg/Kg	☼	11/03/23 08:05	11/03/23 16:40	1
Acenaphthene	0.00068	U	0.0035	0.00068	mg/Kg	☼	11/03/23 08:05	11/03/23 16:40	1
Acenaphthylene	0.0013	U	0.0035	0.0013	mg/Kg	☼	11/03/23 08:05	11/03/23 16:40	1
Anthracene	0.0012	U	0.0035	0.0012	mg/Kg	☼	11/03/23 08:05	11/03/23 16:40	1
Benzo[a]anthracene	0.0066	U	0.011	0.0066	mg/Kg	☼	11/03/23 08:05	11/03/23 16:40	1
Benzo[a]pyrene	0.0013	U	0.0035	0.0013	mg/Kg	☼	11/03/23 08:05	11/03/23 16:40	1
Benzo[b]fluoranthene	0.0041	U	0.011	0.0041	mg/Kg	☼	11/03/23 08:05	11/03/23 16:40	1
Benzo[g,h,i]perylene	0.0024	U	0.0035	0.0024	mg/Kg	☼	11/03/23 08:05	11/03/23 16:40	1

Client Sample ID: SB-9

Lab Sample ID: 660-132608-9

Date Collected: 10/30/23 10:00
Date Received: 10/31/23 12:11
Matrix: Solid
Percent Solids: 95.1

Method: SW846 8270E SIM - Semivolatile Organic Compounds (GC/MS SIM) - RE (Continued)

Analyte	Result	Qualifier	PQL	MDL	Unit	D	Prepared	Analyzed	Dil Fac
Benzo[k]fluoranthene	0.0017	U	0.0035	0.0017	mg/Kg	☼	11/03/23 08:05	11/03/23 16:40	1
Chrysene	0.0082	U	0.011	0.0082	mg/Kg	☼	11/03/23 08:05	11/03/23 16:40	1
Dibenz(a,h)anthracene	0.0024	U	0.0035	0.0024	mg/Kg	☼	11/03/23 08:05	11/03/23 16:40	1
Fluoranthene	0.0017	U	0.0035	0.0017	mg/Kg	☼	11/03/23 08:05	11/03/23 16:40	1
Fluorene	0.00073	U	0.0035	0.00073	mg/Kg	☼	11/03/23 08:05	11/03/23 16:40	1
Indeno[1,2,3-cd]pyrene	0.0024	U	0.0035	0.0024	mg/Kg	☼	11/03/23 08:05	11/03/23 16:40	1
Naphthalene	0.00093	U	0.0035	0.00093	mg/Kg	☼	11/03/23 08:05	11/03/23 16:40	1
Phenanthrene	0.00084	U	0.0035	0.00084	mg/Kg	☼	11/03/23 08:05	11/03/23 16:40	1
Pyrene	0.0043	U	0.011	0.0043	mg/Kg	☼	11/03/23 08:05	11/03/23 16:40	1

Surrogate	*%Recovery*	*Qualifier*	*Limits*	*Prepared*	*Analyzed*	*Dil Fac*
2-methylnaphthalene-d10	*42*		*27 - 148*	*11/03/23 08:05*	*11/03/23 16:40*	*1*
Fluoranthene-d10 (Surr)	*91*		*41 - 150*	*11/03/23 08:05*	*11/03/23 16:40*	*1*

Method: FL-DEP FL-PRO - Florida - Petroleum Range Organics (GC)

Analyte	Result	Qualifier	PQL	MDL	Unit	D	Prepared	Analyzed	Dil Fac
Total Petroleum Hydrocarbons (C8-C40)	22	U	45	22	mg/Kg	☼	11/01/23 10:41	11/02/23 02:13	1

Surrogate	*%Recovery*	*Qualifier*	*Limits*	*Prepared*	*Analyzed*	*Dil Fac*
o- terphenyl (Surr)	*94*		*66 - 136*	*11/01/23 10:41*	*11/02/23 02:13*	*1*
C35 (Surr)	*51*		*36 - 132*	*11/01/23 10:41*	*11/02/23 02:13*	*1*

Method: SW846 6020B - Metals (ICP/MS)

Analyte	Result	Qualifier	PQL	MDL	Unit	D	Prepared	Analyzed	Dil Fac
Arsenic	0.52	U	1.0	0.52	mg/Kg	☼	11/01/23 11:34	11/01/23 16:47	5
Barium	**1.6**	**I**	2.1	1.0	mg/Kg	☼	11/01/23 11:34	11/01/23 16:47	5
Cadmium	0.52	U	1.0	0.52	mg/Kg	☼	11/01/23 11:34	11/01/23 16:47	5
Chromium	**5.4**		1.0	0.52	mg/Kg	☼	11/01/23 11:34	11/01/23 16:47	5
Lead	**0.59**	**I**	1.0	0.52	mg/Kg	☼	11/01/23 11:34	11/01/23 16:47	5
Selenium	1.0	U	2.1	1.0	mg/Kg	☼	11/01/23 11:34	11/01/23 16:47	5
Silver	0.26	U	0.52	0.26	mg/Kg	☼	11/01/23 11:34	11/01/23 16:47	5

Method: SW846 7471B - Mercury (CVAA)

Analyte	Result	Qualifier	PQL	MDL	Unit	D	Prepared	Analyzed	Dil Fac
Mercury	0.021	U	0.043	0.021	mg/Kg	☼	11/01/23 15:31	11/02/23 12:10	1

Client Sample ID: SB-10

Lab Sample ID: 660-132608-10

Date Collected: 10/30/23 11:12
Date Received: 10/31/23 12:11
Matrix: Solid
Percent Solids: 73.7

Method: SW846 8260D - Volatile Organic Compounds by GC/MS

Analyte	Result	Qualifier	PQL	MDL	Unit	D	Prepared	Analyzed	Dil Fac
1,1,1,2-Tetrachloroethane	0.0010	U	0.018	0.0010	mg/Kg	☼	11/01/23 10:26	11/02/23 19:10	1
1,1,1-Trichloroethane	0.00074	U	0.018	0.00074	mg/Kg	☼	11/01/23 10:26	11/02/23 19:10	1
1,1,2,2-Tetrachloroethane	0.00088	U	0.018	0.00088	mg/Kg	☼	11/01/23 10:26	11/02/23 19:10	1
1,1,2-Trichloroethane	0.0010	U	0.018	0.0010	mg/Kg	☼	11/01/23 10:26	11/02/23 19:10	1
1,1-Dichloroethane	0.00074	U	0.018	0.00074	mg/Kg	☼	11/01/23 10:26	11/02/23 19:10	1
1,1-Dichloroethene	0.00091	U	0.018	0.00091	mg/Kg	☼	11/01/23 10:26	11/02/23 19:10	1
1,1-Dichloropropene	0.00080	U	0.018	0.00080	mg/Kg	☼	11/01/23 10:26	11/02/23 19:10	1
1,2,3-Trichlorobenzene	0.0013	U	0.018	0.0013	mg/Kg	☼	11/01/23 10:26	11/02/23 19:10	1

Client Sample ID: SB-10

Date Collected: 10/30/23 11:12
Date Received: 10/31/23 12:11

Lab Sample ID: 660-132608-10

Matrix: Solid
Percent Solids: 73.7

Method: SW846 8260D - Volatile Organic Compounds by GC/MS (Continued)

Analyte	Result	Qualifier	PQL	MDL	Unit	D	Prepared	Analyzed	Dil Fac
1,2,3-Trichloropropane	0.0016	U	0.044	0.0016	mg/Kg	☼	11/01/23 10:26	11/02/23 19:10	1
1,2,4-Trichlorobenzene	0.0013	U	0.018	0.0013	mg/Kg	☼	11/01/23 10:26	11/02/23 19:10	1
1,2,4-Trimethylbenzene	0.0010	U	0.044	0.0010	mg/Kg	☼	11/01/23 10:26	11/02/23 19:10	1
1,2-Dibromo-3-Chloropropane	0.0013	U	0.018	0.0013	mg/Kg	☼	11/01/23 10:26	11/02/23 19:10	1
o-Dichlorobenzene	0.00068	U	0.018	0.00068	mg/Kg	☼	11/01/23 10:26	11/02/23 19:10	1
1,2-Dichloroethane	0.00078	U	0.088	0.00078	mg/Kg	☼	11/01/23 10:26	11/02/23 19:10	1
1,2-Dichloropropane	0.00087	U	0.018	0.00087	mg/Kg	☼	11/01/23 10:26	11/02/23 19:10	1
1,3,5-Trimethylbenzene	0.022	U	0.044	0.022	mg/Kg	☼	11/01/23 10:26	11/02/23 19:10	1
m-Dichlorobenzene	0.00088	U	0.044	0.00088	mg/Kg	☼	11/01/23 10:26	11/02/23 19:10	1
1,3-Dichloropropane	0.00074	U	0.018	0.00074	mg/Kg	☼	11/01/23 10:26	11/02/23 19:10	1
p-Dichlorobenzene	0.00075	U	0.018	0.00075	mg/Kg	☼	11/01/23 10:26	11/02/23 19:10	1
2,2-Dichloropropane	0.00074	U	0.044	0.00074	mg/Kg	☼	11/01/23 10:26	11/02/23 19:10	1
2-Butanone (MEK)	0.037	U	0.15	0.037	mg/Kg	☼	11/01/23 10:26	11/02/23 19:10	1
2-Chlorotoluene	0.00071	U	0.018	0.00071	mg/Kg	☼	11/01/23 10:26	11/02/23 19:10	1
2-Hexanone	0.037	U	0.15	0.037	mg/Kg	☼	11/01/23 10:26	11/02/23 19:10	1
4-Chlorotoluene	0.00090	U	0.018	0.00090	mg/Kg	☼	11/01/23 10:26	11/02/23 19:10	1
4-Isopropyltoluene	0.0011	U	0.018	0.0011	mg/Kg	☼	11/01/23 10:26	11/02/23 19:10	1
Methyl isobutyl ketone	0.037	U	0.15	0.037	mg/Kg	☼	11/01/23 10:26	11/02/23 19:10	1
Acetone	0.037	U	0.15	0.037	mg/Kg	☼	11/01/23 10:26	11/02/23 19:10	1
Benzene	0.00074	U	0.018	0.00074	mg/Kg	☼	11/01/23 10:26	11/02/23 19:10	1
Bromobenzene	0.0011	U	0.018	0.0011	mg/Kg	☼	11/01/23 10:26	11/02/23 19:10	1
Bromoform	0.0011	U	0.018	0.0011	mg/Kg	☼	11/01/23 10:26	11/02/23 19:10	1
Bromomethane	0.00074	U	0.018	0.00074	mg/Kg	☼	11/01/23 10:26	11/02/23 19:10	1
Carbon disulfide	0.0037	U	0.018	0.0037	mg/Kg	☼	11/01/23 10:26	11/02/23 19:10	1
Carbon tetrachloride	0.00088	U	0.018	0.00088	mg/Kg	☼	11/01/23 10:26	11/02/23 19:10	1
Chlorobenzene	0.00078	U	0.018	0.00078	mg/Kg	☼	11/01/23 10:26	11/02/23 19:10	1
Bromochloromethane	0.0013	U	0.018	0.0013	mg/Kg	☼	11/01/23 10:26	11/02/23 19:10	1
Dibromochloromethane	0.0011	U	0.018	0.0011	mg/Kg	☼	11/01/23 10:26	11/02/23 19:10	1
Chloroethane	0.00099	U	0.018	0.00099	mg/Kg	☼	11/01/23 10:26	11/02/23 19:10	1
Chloroform	**0.00098**	**I**	0.018	0.00090	mg/Kg	☼	11/01/23 10:26	11/02/23 19:10	1
cis-1,2-Dichloroethene	0.00094	U	0.018	0.00094	mg/Kg	☼	11/01/23 10:26	11/02/23 19:10	1
cis-1,3-Dichloropropene	0.00074	U	0.018	0.00074	mg/Kg	☼	11/01/23 10:26	11/02/23 19:10	1
Dibromomethane	0.0013	U	0.018	0.0013	mg/Kg	☼	11/01/23 10:26	11/02/23 19:10	1
Bromodichloromethane	0.00093	U	0.018	0.00093	mg/Kg	☼	11/01/23 10:26	11/02/23 19:10	1
Dichlorodifluoromethane	0.00091	U	0.018	0.00091	mg/Kg	☼	11/01/23 10:26	11/02/23 19:10	1
Ethylbenzene	0.00085	U	0.018	0.00085	mg/Kg	☼	11/01/23 10:26	11/02/23 19:10	1
1,2-Dibromoethane (EDB)	0.00099	U	0.018	0.00099	mg/Kg	☼	11/01/23 10:26	11/02/23 19:10	1
Hexachlorobutadiene	0.0013	U	0.018	0.0013	mg/Kg	☼	11/01/23 10:26	11/02/23 19:10	1
Isopropylbenzene	0.00080	U	0.018	0.00080	mg/Kg	☼	11/01/23 10:26	11/02/23 19:10	1
Methyl tert-butyl ether	0.00093	U	0.018	0.00093	mg/Kg	☼	11/01/23 10:26	11/02/23 19:10	1
Methylene Chloride	0.029	U	0.10	0.029	mg/Kg	☼	11/01/23 10:26	11/02/23 19:10	1
m,p-Xylenes	0.0016	U	0.029	0.0016	mg/Kg	☼	11/01/23 10:26	11/02/23 19:10	1
Naphthalene	0.0044	U	0.018	0.0044	mg/Kg	☼	11/01/23 10:26	11/02/23 19:10	1
n-Butylbenzene	0.0013	U	0.018	0.0013	mg/Kg	☼	11/01/23 10:26	11/02/23 19:10	1
N-Propylbenzene	0.00093	U	0.018	0.00093	mg/Kg	☼	11/01/23 10:26	11/02/23 19:10	1
o-Xylene	0.00082	U	0.029	0.00082	mg/Kg	☼	11/01/23 10:26	11/02/23 19:10	1
sec-Butylbenzene	0.00096	U	0.018	0.00096	mg/Kg	☼	11/01/23 10:26	11/02/23 19:10	1
Styrene	0.00074	U	0.018	0.00074	mg/Kg	☼	11/01/23 10:26	11/02/23 19:10	1
tert-Butylbenzene	0.0010	U	0.018	0.0010	mg/Kg	☼	11/01/23 10:26	11/02/23 19:10	1

Client Sample ID: SB-10

Date Collected: 10/30/23 11:12
Date Received: 10/31/23 12:11

Lab Sample ID: 660-132608-10

Matrix: Solid
Percent Solids: 73.7

Method: SW846 8260D - Volatile Organic Compounds by GC/MS (Continued)

Analyte	Result	Qualifier	PQL	MDL	Unit	D	Prepared	Analyzed	Dil Fac
Tetrachloroethene	0.00099	U	0.018	0.00099	mg/Kg	☼	11/01/23 10:26	11/02/23 19:10	1
Toluene	0.0044	U	0.018	0.0044	mg/Kg	☼	11/01/23 10:26	11/02/23 19:10	1
trans-1,2-Dichloroethene	0.0010	U	0.018	0.0010	mg/Kg	☼	11/01/23 10:26	11/02/23 19:10	1
trans-1,3-Dichloropropene	0.00074	U	0.018	0.00074	mg/Kg	☼	11/01/23 10:26	11/02/23 19:10	1
Trichloroethene	0.00088	U	0.018	0.00088	mg/Kg	☼	11/01/23 10:26	11/02/23 19:10	1
Trichlorofluoromethane	0.00080	U	0.018	0.00080	mg/Kg	☼	11/01/23 10:26	11/02/23 19:10	1
Vinyl chloride	0.00065	U	0.018	0.00065	mg/Kg	☼	11/01/23 10:26	11/02/23 19:10	1
Xylenes, Total	0.0016	U	0.029	0.0016	mg/Kg	☼	11/01/23 10:26	11/02/23 19:10	1

Surrogate	*%Recovery*	*Qualifier*	*Limits*	*Prepared*	*Analyzed*	*Dil Fac*
Toluene-d8 (Surr)	*102*		*70 - 130*	*11/01/23 10:26*	*11/02/23 19:10*	*1*
4-Bromofluorobenzene (Surr)	*99*		*70 - 130*	*11/01/23 10:26*	*11/02/23 19:10*	*1*
Dibromofluoromethane (Surr)	*101*		*70 - 130*	*11/01/23 10:26*	*11/02/23 19:10*	*1*

Method: SW846 8270E SIM - Semivolatile Organic Compounds (GC/MS SIM)

Analyte	Result	Qualifier	PQL	MDL	Unit	D	Prepared	Analyzed	Dil Fac
1-Methylnaphthalene	0.0010	U	0.0045	0.0010	mg/Kg	☼	11/01/23 11:38	11/02/23 15:18	1
2-Methylnaphthalene	0.0014	U	0.0045	0.0014	mg/Kg	☼	11/01/23 11:38	11/02/23 15:18	1
Acenaphthene	0.00088	U	0.0045	0.00088	mg/Kg	☼	11/01/23 11:38	11/02/23 15:18	1
Acenaphthylene	0.0017	U	0.0045	0.0017	mg/Kg	☼	11/01/23 11:38	11/02/23 15:18	1
Anthracene	0.0016	U	0.0045	0.0016	mg/Kg	☼	11/01/23 11:38	11/02/23 15:18	1
Benzo[a]anthracene	0.0085	U	0.014	0.0085	mg/Kg	☼	11/01/23 11:38	11/02/23 15:18	1
Benzo[a]pyrene	0.0017	U	0.0045	0.0017	mg/Kg	☼	11/01/23 11:38	11/02/23 15:18	1
Benzo[b]fluoranthene	0.0053	U	0.014	0.0053	mg/Kg	☼	11/01/23 11:38	11/02/23 15:18	1
Benzo[g,h,i]perylene	0.0031	U	0.0045	0.0031	mg/Kg	☼	11/01/23 11:38	11/02/23 15:18	1
Benzo[k]fluoranthene	0.0023	U	0.0045	0.0023	mg/Kg	☼	11/01/23 11:38	11/02/23 15:18	1
Chrysene	0.011	U	0.014	0.011	mg/Kg	☼	11/01/23 11:38	11/02/23 15:18	1
Dibenz(a,h)anthracene	0.0031	U	0.0045	0.0031	mg/Kg	☼	11/01/23 11:38	11/02/23 15:18	1
Fluoranthene	0.0023	U	0.0045	0.0023	mg/Kg	☼	11/01/23 11:38	11/02/23 15:18	1
Fluorene	0.00094	U	0.0045	0.00094	mg/Kg	☼	11/01/23 11:38	11/02/23 15:18	1
Indeno[1,2,3-cd]pyrene	0.0031	U	0.0045	0.0031	mg/Kg	☼	11/01/23 11:38	11/02/23 15:18	1
Naphthalene	0.0012	U	0.0045	0.0012	mg/Kg	☼	11/01/23 11:38	11/02/23 15:18	1
Phenanthrene	0.0011	U	0.0045	0.0011	mg/Kg	☼	11/01/23 11:38	11/02/23 15:18	1
Pyrene	0.0055	U	0.014	0.0055	mg/Kg	☼	11/01/23 11:38	11/02/23 15:18	1

Surrogate	*%Recovery*	*Qualifier*	*Limits*	*Prepared*	*Analyzed*	*Dil Fac*
2-methylnaphthalene-d10	*36*		*27 - 148*	*11/01/23 11:38*	*11/02/23 15:18*	*1*
Fluoranthene-d10 (Surr)	*73*		*41 - 150*	*11/01/23 11:38*	*11/02/23 15:18*	*1*

Method: FL-DEP FL-PRO - Florida - Petroleum Range Organics (GC)

Analyte	Result	Qualifier	PQL	MDL	Unit	D	Prepared	Analyzed	Dil Fac
Total Petroleum Hydrocarbons (C8-C40)	29	U	58	29	mg/Kg	☼	11/01/23 10:41	11/02/23 02:58	1

Surrogate	*%Recovery*	*Qualifier*	*Limits*	*Prepared*	*Analyzed*	*Dil Fac*
o- terphenyl (Surr)	*86*		*66 - 136*	*11/01/23 10:41*	*11/02/23 02:58*	*1*
C35 (Surr)	*46*		*36 - 132*	*11/01/23 10:41*	*11/02/23 02:58*	*1*

Method: SW846 6020B - Metals (ICP/MS)

Analyte	Result	Qualifier	PQL	MDL	Unit	D	Prepared	Analyzed	Dil Fac
Arsenic	0.71	U	1.4	0.71	mg/Kg	☼	11/01/23 11:34	11/01/23 16:49	5

Client Sample ID: SB-10

Lab Sample ID: 660-132608-10

Date Collected: 10/30/23 11:12
Date Received: 10/31/23 12:11

Matrix: Solid
Percent Solids: 73.7

Method: SW846 6020B - Metals (ICP/MS) (Continued)

Analyte	Result	Qualifier	PQL	MDL	Unit	D	Prepared	Analyzed	Dil Fac
Barium	**1.6**	**I**	2.8	1.4	mg/Kg	☼	11/01/23 11:34	11/01/23 16:49	5
Cadmium	0.71	U	1.4	0.71	mg/Kg	☼	11/01/23 11:34	11/01/23 16:49	5
Chromium	**5.6**		1.4	0.71	mg/Kg	☼	11/01/23 11:34	11/01/23 16:49	5
Lead	**0.71**	**I**	1.4	0.71	mg/Kg	☼	11/01/23 11:34	11/01/23 16:49	5
Selenium	1.4	U	2.8	1.4	mg/Kg	☼	11/01/23 11:34	11/01/23 16:49	5
Silver	0.35	U	0.71	0.35	mg/Kg	☼	11/01/23 11:34	11/01/23 16:49	5

Method: SW846 7471B - Mercury (CVAA)

Analyte	Result	Qualifier	PQL	MDL	Unit	D	Prepared	Analyzed	Dil Fac
Mercury	0.028	U	0.055	0.028	mg/Kg	☼	11/01/23 15:31	11/02/23 12:12	1

Client Sample ID: SB-11

Lab Sample ID: 660-132608-11

Date Collected: 10/30/23 11:45
Date Received: 10/31/23 12:11

Matrix: Solid
Percent Solids: 74.7

Method: SW846 8260D - Volatile Organic Compounds by GC/MS

Analyte	Result	Qualifier	PQL	MDL	Unit	D	Prepared	Analyzed	Dil Fac
1,1,1,2-Tetrachloroethane	0.00084	U	0.014	0.00084	mg/Kg	☼	11/01/23 10:26	11/02/23 19:31	1
1,1,1-Trichloroethane	0.00060	U	0.014	0.00060	mg/Kg	☼	11/01/23 10:26	11/02/23 19:31	1
1,1,2,2-Tetrachloroethane	0.00072	U	0.014	0.00072	mg/Kg	☼	11/01/23 10:26	11/02/23 19:31	1
1,1,2-Trichloroethane	0.00083	U	0.014	0.00083	mg/Kg	☼	11/01/23 10:26	11/02/23 19:31	1
1,1-Dichloroethane	0.00060	U	0.014	0.00060	mg/Kg	☼	11/01/23 10:26	11/02/23 19:31	1
1,1-Dichloroethene	0.00074	U	0.014	0.00074	mg/Kg	☼	11/01/23 10:26	11/02/23 19:31	1
1,1-Dichloropropene	0.00065	U	0.014	0.00065	mg/Kg	☼	11/01/23 10:26	11/02/23 19:31	1
1,2,3-Trichlorobenzene	0.0011	U	0.014	0.0011	mg/Kg	☼	11/01/23 10:26	11/02/23 19:31	1
1,2,3-Trichloropropane	0.0013	U	0.036	0.0013	mg/Kg	☼	11/01/23 10:26	11/02/23 19:31	1
1,2,4-Trichlorobenzene	0.0010	U	0.014	0.0010	mg/Kg	☼	11/01/23 10:26	11/02/23 19:31	1
1,2,4-Trimethylbenzene	0.00081	U	0.036	0.00081	mg/Kg	☼	11/01/23 10:26	11/02/23 19:31	1
1,2-Dibromo-3-Chloropropane	0.0010	U	0.014	0.0010	mg/Kg	☼	11/01/23 10:26	11/02/23 19:31	1
o-Dichlorobenzene	0.00055	U	0.014	0.00055	mg/Kg	☼	11/01/23 10:26	11/02/23 19:31	1
1,2-Dichloroethane	0.00063	U	0.072	0.00063	mg/Kg	☼	11/01/23 10:26	11/02/23 19:31	1
1,2-Dichloropropane	0.00071	U	0.014	0.00071	mg/Kg	☼	11/01/23 10:26	11/02/23 19:31	1
1,3,5-Trimethylbenzene	0.018	U	0.036	0.018	mg/Kg	☼	11/01/23 10:26	11/02/23 19:31	1
m-Dichlorobenzene	0.00072	U	0.036	0.00072	mg/Kg	☼	11/01/23 10:26	11/02/23 19:31	1
1,3-Dichloropropane	0.00060	U	0.014	0.00060	mg/Kg	☼	11/01/23 10:26	11/02/23 19:31	1
p-Dichlorobenzene	0.00061	U	0.014	0.00061	mg/Kg	☼	11/01/23 10:26	11/02/23 19:31	1
2,2-Dichloropropane	0.00060	U	0.036	0.00060	mg/Kg	☼	11/01/23 10:26	11/02/23 19:31	1
2-Butanone (MEK)	0.030	U	0.12	0.030	mg/Kg	☼	11/01/23 10:26	11/02/23 19:31	1
2-Chlorotoluene	0.00057	U	0.014	0.00057	mg/Kg	☼	11/01/23 10:26	11/02/23 19:31	1
2-Hexanone	0.030	U	0.12	0.030	mg/Kg	☼	11/01/23 10:26	11/02/23 19:31	1
4-Chlorotoluene	0.00073	U	0.014	0.00073	mg/Kg	☼	11/01/23 10:26	11/02/23 19:31	1
4-Isopropyltoluene	0.00091	U	0.014	0.00091	mg/Kg	☼	11/01/23 10:26	11/02/23 19:31	1
Methyl isobutyl ketone	0.030	U	0.12	0.030	mg/Kg	☼	11/01/23 10:26	11/02/23 19:31	1
Acetone	0.030	U	0.12	0.030	mg/Kg	☼	11/01/23 10:26	11/02/23 19:31	1
Benzene	0.00060	U	0.014	0.00060	mg/Kg	☼	11/01/23 10:26	11/02/23 19:31	1
Bromobenzene	0.00086	U	0.014	0.00086	mg/Kg	☼	11/01/23 10:26	11/02/23 19:31	1
Bromoform	0.00093	U	0.014	0.00093	mg/Kg	☼	11/01/23 10:26	11/02/23 19:31	1
Bromomethane	0.00060	U	0.014	0.00060	mg/Kg	☼	11/01/23 10:26	11/02/23 19:31	1
Carbon disulfide	0.0030	U	0.014	0.0030	mg/Kg	☼	11/01/23 10:26	11/02/23 19:31	1
Carbon tetrachloride	0.00072	U	0.014	0.00072	mg/Kg	☼	11/01/23 10:26	11/02/23 19:31	1

Client Sample ID: SB-11

Date Collected: 10/30/23 11:45
Date Received: 10/31/23 12:11

Lab Sample ID: 660-132608-11

Matrix: Solid
Percent Solids: 74.7

Method: SW846 8260D - Volatile Organic Compounds by GC/MS (Continued)

Analyte	Result	Qualifier	PQL	MDL	Unit	D	Prepared	Analyzed	Dil Fac
Chlorobenzene	0.00063	U	0.014	0.00063	mg/Kg	☼	11/01/23 10:26	11/02/23 19:31	1
Bromochloromethane	0.0010	U	0.014	0.0010	mg/Kg	☼	11/01/23 10:26	11/02/23 19:31	1
Dibromochloromethane	0.00086	U	0.014	0.00086	mg/Kg	☼	11/01/23 10:26	11/02/23 19:31	1
Chloroethane	0.00080	U	0.014	0.00080	mg/Kg	☼	11/01/23 10:26	11/02/23 19:31	1
Chloroform	0.00073	U	0.014	0.00073	mg/Kg	☼	11/01/23 10:26	11/02/23 19:31	1
cis-1,2-Dichloroethene	0.00077	U	0.014	0.00077	mg/Kg	☼	11/01/23 10:26	11/02/23 19:31	1
cis-1,3-Dichloropropene	0.00060	U	0.014	0.00060	mg/Kg	☼	11/01/23 10:26	11/02/23 19:31	1
Dibromomethane	0.0010	U	0.014	0.0010	mg/Kg	☼	11/01/23 10:26	11/02/23 19:31	1
Bromodichloromethane	0.00075	U	0.014	0.00075	mg/Kg	☼	11/01/23 10:26	11/02/23 19:31	1
Dichlorodifluoromethane	0.00074	U	0.014	0.00074	mg/Kg	☼	11/01/23 10:26	11/02/23 19:31	1
Ethylbenzene	0.00069	U	0.014	0.00069	mg/Kg	☼	11/01/23 10:26	11/02/23 19:31	1
1,2-Dibromoethane (EDB)	0.00080	U	0.014	0.00080	mg/Kg	☼	11/01/23 10:26	11/02/23 19:31	1
Hexachlorobutadiene	0.0011	U	0.014	0.0011	mg/Kg	☼	11/01/23 10:26	11/02/23 19:31	1
Isopropylbenzene	0.00065	U	0.014	0.00065	mg/Kg	☼	11/01/23 10:26	11/02/23 19:31	1
Methyl tert-butyl ether	0.00075	U	0.014	0.00075	mg/Kg	☼	11/01/23 10:26	11/02/23 19:31	1
Methylene Chloride	0.024	U	0.084	0.024	mg/Kg	☼	11/01/23 10:26	11/02/23 19:31	1
m,p-Xylenes	0.0013	U	0.024	0.0013	mg/Kg	☼	11/01/23 10:26	11/02/23 19:31	1
Naphthalene	0.0036	U	0.014	0.0036	mg/Kg	☼	11/01/23 10:26	11/02/23 19:31	1
n-Butylbenzene	0.0011	U	0.014	0.0011	mg/Kg	☼	11/01/23 10:26	11/02/23 19:31	1
N-Propylbenzene	0.00075	U	0.014	0.00075	mg/Kg	☼	11/01/23 10:26	11/02/23 19:31	1
o-Xylene	0.00067	U	0.024	0.00067	mg/Kg	☼	11/01/23 10:26	11/02/23 19:31	1
sec-Butylbenzene	0.00078	U	0.014	0.00078	mg/Kg	☼	11/01/23 10:26	11/02/23 19:31	1
Styrene	0.00060	U	0.014	0.00060	mg/Kg	☼	11/01/23 10:26	11/02/23 19:31	1
tert-Butylbenzene	0.00084	U	0.014	0.00084	mg/Kg	☼	11/01/23 10:26	11/02/23 19:31	1
Tetrachloroethene	0.00080	U	0.014	0.00080	mg/Kg	☼	11/01/23 10:26	11/02/23 19:31	1
Toluene	0.0036	U	0.014	0.0036	mg/Kg	☼	11/01/23 10:26	11/02/23 19:31	1
trans-1,2-Dichloroethene	0.00083	U	0.014	0.00083	mg/Kg	☼	11/01/23 10:26	11/02/23 19:31	1
trans-1,3-Dichloropropene	0.00060	U	0.014	0.00060	mg/Kg	☼	11/01/23 10:26	11/02/23 19:31	1
Trichloroethene	0.00072	U	0.014	0.00072	mg/Kg	☼	11/01/23 10:26	11/02/23 19:31	1
Trichlorofluoromethane	0.00065	U	0.014	0.00065	mg/Kg	☼	11/01/23 10:26	11/02/23 19:31	1
Vinyl chloride	0.00053	U	0.014	0.00053	mg/Kg	☼	11/01/23 10:26	11/02/23 19:31	1
Xylenes, Total	0.0013	U	0.024	0.0013	mg/Kg	☼	11/01/23 10:26	11/02/23 19:31	1

Surrogate	*%Recovery*	*Qualifier*	*Limits*	*Prepared*	*Analyzed*	*Dil Fac*
Toluene-d8 (Surr)	*99*		*70 - 130*	*11/01/23 10:26*	*11/02/23 19:31*	*1*
4-Bromofluorobenzene (Surr)	*99*		*70 - 130*	*11/01/23 10:26*	*11/02/23 19:31*	*1*
Dibromofluoromethane (Surr)	*101*		*70 - 130*	*11/01/23 10:26*	*11/02/23 19:31*	*1*

Method: SW846 8270E SIM - Semivolatile Organic Compounds (GC/MS SIM)

Analyte	Result	Qualifier	PQL	MDL	Unit	D	Prepared	Analyzed	Dil Fac
1-Methylnaphthalene	0.0010	U	0.0045	0.0010	mg/Kg	☼	11/01/23 11:38	11/02/23 15:38	1
2-Methylnaphthalene	0.0014	U	0.0045	0.0014	mg/Kg	☼	11/01/23 11:38	11/02/23 15:38	1
Acenaphthene	0.00087	U	0.0045	0.00087	mg/Kg	☼	11/01/23 11:38	11/02/23 15:38	1
Acenaphthylene	0.0017	U	0.0045	0.0017	mg/Kg	☼	11/01/23 11:38	11/02/23 15:38	1
Anthracene	0.0015	U	0.0045	0.0015	mg/Kg	☼	11/01/23 11:38	11/02/23 15:38	1
Benzo[a]anthracene	0.0084	U	0.013	0.0084	mg/Kg	☼	11/01/23 11:38	11/02/23 15:38	1
Benzo[a]pyrene	0.0017	U	0.0045	0.0017	mg/Kg	☼	11/01/23 11:38	11/02/23 15:38	1
Benzo[b]fluoranthene	0.0053	U	0.013	0.0053	mg/Kg	☼	11/01/23 11:38	11/02/23 15:38	1
Benzo[g,h,i]perylene	0.0030	U	0.0045	0.0030	mg/Kg	☼	11/01/23 11:38	11/02/23 15:38	1
Benzo[k]fluoranthene	0.0022	U	0.0045	0.0022	mg/Kg	☼	11/01/23 11:38	11/02/23 15:38	1

Client Sample ID: SB-11

Lab Sample ID: 660-132608-11

Date Collected: 10/30/23 11:45
Date Received: 10/31/23 12:11

Matrix: Solid
Percent Solids: 74.7

Method: SW846 8270E SIM - Semivolatile Organic Compounds (GC/MS SIM) (Continued)

Analyte	Result	Qualifier	PQL	MDL	Unit	D	Prepared	Analyzed	Dil Fac
Chrysene	0.010	U	0.013	0.010	mg/Kg	☼	11/01/23 11:38	11/02/23 15:38	1
Dibenz(a,h)anthracene	0.0030	U	0.0045	0.0030	mg/Kg	☼	11/01/23 11:38	11/02/23 15:38	1
Fluoranthene	0.0022	U	0.0045	0.0022	mg/Kg	☼	11/01/23 11:38	11/02/23 15:38	1
Fluorene	0.00092	U	0.0045	0.00092	mg/Kg	☼	11/01/23 11:38	11/02/23 15:38	1
Indeno[1,2,3-cd]pyrene	0.0031	U	0.0045	0.0031	mg/Kg	☼	11/01/23 11:38	11/02/23 15:38	1
Naphthalene	0.0012	U	0.0045	0.0012	mg/Kg	☼	11/01/23 11:38	11/02/23 15:38	1
Phenanthrene	0.0011	U	0.0045	0.0011	mg/Kg	☼	11/01/23 11:38	11/02/23 15:38	1
Pyrene	0.0054	U	0.013	0.0054	mg/Kg	☼	11/01/23 11:38	11/02/23 15:38	1

Surrogate	*%Recovery*	*Qualifier*	*Limits*	*Prepared*	*Analyzed*	*Dil Fac*
2-methylnaphthalene-d10	*39*		*27 - 148*	*11/01/23 11:38*	*11/02/23 15:38*	*1*
Fluoranthene-d10 (Surr)	*78*		*41 - 150*	*11/01/23 11:38*	*11/02/23 15:38*	*1*

Method: FL-DEP FL-PRO - Florida - Petroleum Range Organics (GC)

Analyte	Result	Qualifier	PQL	MDL	Unit	D	Prepared	Analyzed	Dil Fac
Total Petroleum Hydrocarbons (C8-C40)	28	U	57	28	mg/Kg	☼	11/01/23 10:41	11/02/23 03:21	1

Surrogate	*%Recovery*	*Qualifier*	*Limits*	*Prepared*	*Analyzed*	*Dil Fac*
o- terphenyl (Surr)	*125*		*66 - 136*	*11/01/23 10:41*	*11/02/23 03:21*	*1*
C35 (Surr)	*68*		*36 - 132*	*11/01/23 10:41*	*11/02/23 03:21*	*1*

Method: SW846 6020B - Metals (ICP/MS)

Analyte	Result	Qualifier	PQL	MDL	Unit	D	Prepared	Analyzed	Dil Fac
Arsenic	0.69	U	1.4	0.69	mg/Kg	☼	11/01/23 11:34	11/01/23 16:50	5
Barium	1.4	U	2.7	1.4	mg/Kg	☼	11/01/23 11:34	11/01/23 16:50	5
Cadmium	0.69	U	1.4	0.69	mg/Kg	☼	11/01/23 11:34	11/01/23 16:50	5
Chromium	**3.5**		1.4	0.69	mg/Kg	☼	11/01/23 11:34	11/01/23 16:50	5
Lead	0.69	U	1.4	0.69	mg/Kg	☼	11/01/23 11:34	11/01/23 16:50	5
Selenium	1.4	U	2.7	1.4	mg/Kg	☼	11/01/23 11:34	11/01/23 16:50	5
Silver	0.34	U	0.69	0.34	mg/Kg	☼	11/01/23 11:34	11/01/23 16:50	5

Method: SW846 7471B - Mercury (CVAA)

Analyte	Result	Qualifier	PQL	MDL	Unit	D	Prepared	Analyzed	Dil Fac
Mercury	0.027	U	0.055	0.027	mg/Kg	☼	11/01/23 15:31	11/02/23 12:13	1

Client Sample ID: SB-12

Lab Sample ID: 660-132608-12

Date Collected: 10/31/23 08:45
Date Received: 10/31/23 12:11

Matrix: Solid
Percent Solids: 85.7

Method: SW846 8260D - Volatile Organic Compounds by GC/MS

Analyte	Result	Qualifier	PQL	MDL	Unit	D	Prepared	Analyzed	Dil Fac
1,1,1,2-Tetrachloroethane	0.0015	U	0.027	0.0015	mg/Kg	☼	11/01/23 10:26	11/02/23 19:53	1
1,1,1-Trichloroethane	0.0011	U	0.027	0.0011	mg/Kg	☼	11/01/23 10:26	11/02/23 19:53	1
1,1,2,2-Tetrachloroethane	0.0013	U	0.027	0.0013	mg/Kg	☼	11/01/23 10:26	11/02/23 19:53	1
1,1,2-Trichloroethane	0.0015	U	0.027	0.0015	mg/Kg	☼	11/01/23 10:26	11/02/23 19:53	1
1,1-Dichloroethane	0.0011	U	0.027	0.0011	mg/Kg	☼	11/01/23 10:26	11/02/23 19:53	1
1,1-Dichloroethene	0.0014	U	0.027	0.0014	mg/Kg	☼	11/01/23 10:26	11/02/23 19:53	1
1,1-Dichloropropene	0.0012	U	0.027	0.0012	mg/Kg	☼	11/01/23 10:26	11/02/23 19:53	1
1,2,3-Trichlorobenzene	0.0020	U	0.027	0.0020	mg/Kg	☼	11/01/23 10:26	11/02/23 19:53	1
1,2,3-Trichloropropane	0.0024	U	0.066	0.0024	mg/Kg	☼	11/01/23 10:26	11/02/23 19:53	1

Client Sample ID: SB-12

Date Collected: 10/31/23 08:45
Date Received: 10/31/23 12:11

Lab Sample ID: 660-132608-12

Matrix: Solid
Percent Solids: 85.7

Method: SW846 8260D - Volatile Organic Compounds by GC/MS (Continued)

Analyte	Result	Qualifier	PQL	MDL	Unit	D	Prepared	Analyzed	Dil Fac
1,2,4-Trichlorobenzene	0.0019	U	0.027	0.0019	mg/Kg	☼	11/01/23 10:26	11/02/23 19:53	1
1,2,4-Trimethylbenzene	0.0015	U	0.066	0.0015	mg/Kg	☼	11/01/23 10:26	11/02/23 19:53	1
1,2-Dibromo-3-Chloropropane	0.0019	U	0.027	0.0019	mg/Kg	☼	11/01/23 10:26	11/02/23 19:53	1
o-Dichlorobenzene	0.0010	U	0.027	0.0010	mg/Kg	☼	11/01/23 10:26	11/02/23 19:53	1
1,2-Dichloroethane	0.0012	U	0.13	0.0012	mg/Kg	☼	11/01/23 10:26	11/02/23 19:53	1
1,2-Dichloropropane	0.0013	U	0.027	0.0013	mg/Kg	☼	11/01/23 10:26	11/02/23 19:53	1
1,3,5-Trimethylbenzene	0.033	U	0.066	0.033	mg/Kg	☼	11/01/23 10:26	11/02/23 19:53	1
m-Dichlorobenzene	0.0013	U	0.066	0.0013	mg/Kg	☼	11/01/23 10:26	11/02/23 19:53	1
1,3-Dichloropropane	0.0011	U	0.027	0.0011	mg/Kg	☼	11/01/23 10:26	11/02/23 19:53	1
p-Dichlorobenzene	0.0011	U	0.027	0.0011	mg/Kg	☼	11/01/23 10:26	11/02/23 19:53	1
2,2-Dichloropropane	0.0011	U	0.066	0.0011	mg/Kg	☼	11/01/23 10:26	11/02/23 19:53	1
2-Butanone (MEK)	0.055	U	0.22	0.055	mg/Kg	☼	11/01/23 10:26	11/02/23 19:53	1
2-Chlorotoluene	0.0011	U	0.027	0.0011	mg/Kg	☼	11/01/23 10:26	11/02/23 19:53	1
2-Hexanone	0.055	U	0.22	0.055	mg/Kg	☼	11/01/23 10:26	11/02/23 19:53	1
4-Chlorotoluene	0.0013	U	0.027	0.0013	mg/Kg	☼	11/01/23 10:26	11/02/23 19:53	1
4-Isopropyltoluene	0.0017	U	0.027	0.0017	mg/Kg	☼	11/01/23 10:26	11/02/23 19:53	1
Methyl isobutyl ketone	0.055	U	0.22	0.055	mg/Kg	☼	11/01/23 10:26	11/02/23 19:53	1
Acetone	0.055	U	0.22	0.055	mg/Kg	☼	11/01/23 10:26	11/02/23 19:53	1
Benzene	0.0011	U	0.027	0.0011	mg/Kg	☼	11/01/23 10:26	11/02/23 19:53	1
Bromobenzene	0.0016	U	0.027	0.0016	mg/Kg	☼	11/01/23 10:26	11/02/23 19:53	1
Bromoform	0.0017	U	0.027	0.0017	mg/Kg	☼	11/01/23 10:26	11/02/23 19:53	1
Bromomethane	0.0011	U	0.027	0.0011	mg/Kg	☼	11/01/23 10:26	11/02/23 19:53	1
Carbon disulfide	0.0055	U	0.027	0.0055	mg/Kg	☼	11/01/23 10:26	11/02/23 19:53	1
Carbon tetrachloride	0.0013	U	0.027	0.0013	mg/Kg	☼	11/01/23 10:26	11/02/23 19:53	1
Chlorobenzene	0.0012	U	0.027	0.0012	mg/Kg	☼	11/01/23 10:26	11/02/23 19:53	1
Bromochloromethane	0.0019	U	0.027	0.0019	mg/Kg	☼	11/01/23 10:26	11/02/23 19:53	1
Dibromochloromethane	0.0016	U	0.027	0.0016	mg/Kg	☼	11/01/23 10:26	11/02/23 19:53	1
Chloroethane	0.0015	U	0.027	0.0015	mg/Kg	☼	11/01/23 10:26	11/02/23 19:53	1
Chloroform	**0.0016**	**I**	0.027	0.0013	mg/Kg	☼	11/01/23 10:26	11/02/23 19:53	1
cis-1,2-Dichloroethene	0.0014	U	0.027	0.0014	mg/Kg	☼	11/01/23 10:26	11/02/23 19:53	1
cis-1,3-Dichloropropene	0.0011	U	0.027	0.0011	mg/Kg	☼	11/01/23 10:26	11/02/23 19:53	1
Dibromomethane	0.0019	U	0.027	0.0019	mg/Kg	☼	11/01/23 10:26	11/02/23 19:53	1
Bromodichloromethane	0.0014	U	0.027	0.0014	mg/Kg	☼	11/01/23 10:26	11/02/23 19:53	1
Dichlorodifluoromethane	0.0014	U	0.027	0.0014	mg/Kg	☼	11/01/23 10:26	11/02/23 19:53	1
Ethylbenzene	0.0013	U	0.027	0.0013	mg/Kg	☼	11/01/23 10:26	11/02/23 19:53	1
1,2-Dibromoethane (EDB)	0.0015	U	0.027	0.0015	mg/Kg	☼	11/01/23 10:26	11/02/23 19:53	1
Hexachlorobutadiene	0.0020	U	0.027	0.0020	mg/Kg	☼	11/01/23 10:26	11/02/23 19:53	1
Isopropylbenzene	0.0012	U	0.027	0.0012	mg/Kg	☼	11/01/23 10:26	11/02/23 19:53	1
Methyl tert-butyl ether	0.0014	U	0.027	0.0014	mg/Kg	☼	11/01/23 10:26	11/02/23 19:53	1
Methylene Chloride	0.044	U	0.15	0.044	mg/Kg	☼	11/01/23 10:26	11/02/23 19:53	1
m,p-Xylenes	0.0024	U	0.044	0.0024	mg/Kg	☼	11/01/23 10:26	11/02/23 19:53	1
Naphthalene	0.0066	U	0.027	0.0066	mg/Kg	☼	11/01/23 10:26	11/02/23 19:53	1
n-Butylbenzene	0.0020	U	0.027	0.0020	mg/Kg	☼	11/01/23 10:26	11/02/23 19:53	1
N-Propylbenzene	0.0014	U	0.027	0.0014	mg/Kg	☼	11/01/23 10:26	11/02/23 19:53	1
o-Xylene	0.0012	U	0.044	0.0012	mg/Kg	☼	11/01/23 10:26	11/02/23 19:53	1
sec-Butylbenzene	0.0014	U	0.027	0.0014	mg/Kg	☼	11/01/23 10:26	11/02/23 19:53	1
Styrene	0.0011	U	0.027	0.0011	mg/Kg	☼	11/01/23 10:26	11/02/23 19:53	1
tert-Butylbenzene	0.0015	U	0.027	0.0015	mg/Kg	☼	11/01/23 10:26	11/02/23 19:53	1
Tetrachloroethene	0.0015	U	0.027	0.0015	mg/Kg	☼	11/01/23 10:26	11/02/23 19:53	1

Client Sample ID: SB-12

Date Collected: 10/31/23 08:45
Date Received: 10/31/23 12:11

Lab Sample ID: 660-132608-12

Matrix: Solid
Percent Solids: 85.7

Method: SW846 8260D - Volatile Organic Compounds by GC/MS (Continued)

Analyte	Result	Qualifier	PQL	MDL	Unit	D	Prepared	Analyzed	Dil Fac
Toluene	0.0066	U	0.027	0.0066	mg/Kg	☼	11/01/23 10:26	11/02/23 19:53	1
trans-1,2-Dichloroethene	0.0015	U	0.027	0.0015	mg/Kg	☼	11/01/23 10:26	11/02/23 19:53	1
trans-1,3-Dichloropropene	0.0011	U	0.027	0.0011	mg/Kg	☼	11/01/23 10:26	11/02/23 19:53	1
Trichloroethene	0.0013	U	0.027	0.0013	mg/Kg	☼	11/01/23 10:26	11/02/23 19:53	1
Trichlorofluoromethane	0.0012	U	0.027	0.0012	mg/Kg	☼	11/01/23 10:26	11/02/23 19:53	1
Vinyl chloride	0.00097	U	0.027	0.00097	mg/Kg	☼	11/01/23 10:26	11/02/23 19:53	1
Xylenes, Total	0.0024	U	0.044	0.0024	mg/Kg	☼	11/01/23 10:26	11/02/23 19:53	1

Surrogate	*%Recovery*	*Qualifier*	*Limits*	*Prepared*	*Analyzed*	*Dil Fac*
Toluene-d8 (Surr)	*98*		*70 - 130*	*11/01/23 10:26*	*11/02/23 19:53*	*1*
4-Bromofluorobenzene (Surr)	*101*		*70 - 130*	*11/01/23 10:26*	*11/02/23 19:53*	*1*
Dibromofluoromethane (Surr)	*99*		*70 - 130*	*11/01/23 10:26*	*11/02/23 19:53*	*1*

Method: SW846 8270E SIM - Semivolatile Organic Compounds (GC/MS SIM)

Analyte	Result	Qualifier	PQL	MDL	Unit	D	Prepared	Analyzed	Dil Fac
1-Methylnaphthalene	0.00090	U	0.0039	0.00090	mg/Kg	☼	11/01/23 11:38	11/02/23 15:59	1
2-Methylnaphthalene	0.0012	U	0.0039	0.0012	mg/Kg	☼	11/01/23 11:38	11/02/23 15:59	1
Acenaphthene	0.00076	U	0.0039	0.00076	mg/Kg	☼	11/01/23 11:38	11/02/23 15:59	1
Acenaphthylene	0.0015	U	0.0039	0.0015	mg/Kg	☼	11/01/23 11:38	11/02/23 15:59	1
Anthracene	0.0013	U	0.0039	0.0013	mg/Kg	☼	11/01/23 11:38	11/02/23 15:59	1
Benzo[a]anthracene	0.0073	U	0.012	0.0073	mg/Kg	☼	11/01/23 11:38	11/02/23 15:59	1
Benzo[a]pyrene	0.0015	U	0.0039	0.0015	mg/Kg	☼	11/01/23 11:38	11/02/23 15:59	1
Benzo[b]fluoranthene	0.0046	U	0.012	0.0046	mg/Kg	☼	11/01/23 11:38	11/02/23 15:59	1
Benzo[g,h,i]perylene	0.0026	U	0.0039	0.0026	mg/Kg	☼	11/01/23 11:38	11/02/23 15:59	1
Benzo[k]fluoranthene	0.0019	U	0.0039	0.0019	mg/Kg	☼	11/01/23 11:38	11/02/23 15:59	1
Chrysene	0.0091	U	0.012	0.0091	mg/Kg	☼	11/01/23 11:38	11/02/23 15:59	1
Dibenz(a,h)anthracene	0.0026	U	0.0039	0.0026	mg/Kg	☼	11/01/23 11:38	11/02/23 15:59	1
Fluoranthene	0.0019	U	0.0039	0.0019	mg/Kg	☼	11/01/23 11:38	11/02/23 15:59	1
Fluorene	0.00081	U	0.0039	0.00081	mg/Kg	☼	11/01/23 11:38	11/02/23 15:59	1
Indeno[1,2,3-cd]pyrene	0.0027	U	0.0039	0.0027	mg/Kg	☼	11/01/23 11:38	11/02/23 15:59	1
Naphthalene	0.0010	U	0.0039	0.0010	mg/Kg	☼	11/01/23 11:38	11/02/23 15:59	1
Phenanthrene	0.00093	U	0.0039	0.00093	mg/Kg	☼	11/01/23 11:38	11/02/23 15:59	1
Pyrene	0.0047	U	0.012	0.0047	mg/Kg	☼	11/01/23 11:38	11/02/23 15:59	1

Surrogate	*%Recovery*	*Qualifier*	*Limits*	*Prepared*	*Analyzed*	*Dil Fac*
2-methylnaphthalene-d10	*45*		*27 - 148*	*11/01/23 11:38*	*11/02/23 15:59*	*1*
Fluoranthene-d10 (Surr)	*72*		*41 - 150*	*11/01/23 11:38*	*11/02/23 15:59*	*1*

Method: FL-DEP FL-PRO - Florida - Petroleum Range Organics (GC)

Analyte	Result	Qualifier	PQL	MDL	Unit	D	Prepared	Analyzed	Dil Fac
Total Petroleum Hydrocarbons (C8-C40)	25	U	49	25	mg/Kg	☼	11/01/23 10:41	11/02/23 03:44	1

Surrogate	*%Recovery*	*Qualifier*	*Limits*	*Prepared*	*Analyzed*	*Dil Fac*
o- terphenyl (Surr)	*107*		*66 - 136*	*11/01/23 10:41*	*11/02/23 03:44*	*1*
C35 (Surr)	*55*		*36 - 132*	*11/01/23 10:41*	*11/02/23 03:44*	*1*

Method: SW846 6020B - Metals (ICP/MS)

Analyte	Result	Qualifier	PQL	MDL	Unit	D	Prepared	Analyzed	Dil Fac
Arsenic	0.56	U	1.1	0.56	mg/Kg	☼	11/01/23 11:34	11/01/23 16:59	5
Barium	**2.1**	**I**	2.2	1.1	mg/Kg	☼	11/01/23 11:34	11/01/23 16:59	5

Client Sample ID: SB-12

Lab Sample ID: 660-132608-12

Date Collected: 10/31/23 08:45
Date Received: 10/31/23 12:11

Matrix: Solid
Percent Solids: 85.7

Method: SW846 6020B - Metals (ICP/MS) (Continued)

Analyte	Result	Qualifier	PQL	MDL	Unit	D	Prepared	Analyzed	Dil Fac
Cadmium	0.56	U	1.1	0.56	mg/Kg	☼	11/01/23 11:34	11/01/23 16:59	5
Chromium	**2.8**		1.1	0.56	mg/Kg	☼	11/01/23 11:34	11/01/23 16:59	5
Lead	**0.81**	**I**	1.1	0.56	mg/Kg	☼	11/01/23 11:34	11/01/23 16:59	5
Selenium	1.1	U	2.2	1.1	mg/Kg	☼	11/01/23 11:34	11/01/23 16:59	5
Silver	0.28	U	0.56	0.28	mg/Kg	☼	11/01/23 11:34	11/01/23 16:59	5

Method: SW846 7471B - Mercury (CVAA)

Analyte	Result	Qualifier	PQL	MDL	Unit	D	Prepared	Analyzed	Dil Fac
Mercury	0.023	U	0.046	0.023	mg/Kg	☼	11/01/23 15:31	11/02/23 12:14	1

Client Sample ID: SB-13

Lab Sample ID: 660-132608-13

Date Collected: 10/31/23 09:35
Date Received: 10/31/23 12:11

Matrix: Solid
Percent Solids: 87.1

Method: SW846 8260D - Volatile Organic Compounds by GC/MS

Analyte	Result	Qualifier	PQL	MDL	Unit	D	Prepared	Analyzed	Dil Fac
1,1,1,2-Tetrachloroethane	0.00066	U	0.011	0.00066	mg/Kg	☼	11/01/23 10:26	11/02/23 20:15	1
1,1,1-Trichloroethane	0.00047	U	0.011	0.00047	mg/Kg	☼	11/01/23 10:26	11/02/23 20:15	1
1,1,2,2-Tetrachloroethane	0.00057	U	0.011	0.00057	mg/Kg	☼	11/01/23 10:26	11/02/23 20:15	1
1,1,2-Trichloroethane	0.00065	U	0.011	0.00065	mg/Kg	☼	11/01/23 10:26	11/02/23 20:15	1
1,1-Dichloroethane	0.00047	U	0.011	0.00047	mg/Kg	☼	11/01/23 10:26	11/02/23 20:15	1
1,1-Dichloroethene	0.00059	U	0.011	0.00059	mg/Kg	☼	11/01/23 10:26	11/02/23 20:15	1
1,1-Dichloropropene	0.00051	U	0.011	0.00051	mg/Kg	☼	11/01/23 10:26	11/02/23 20:15	1
1,2,3-Trichlorobenzene	0.00086	U	0.011	0.00086	mg/Kg	☼	11/01/23 10:26	11/02/23 20:15	1
1,2,3-Trichloropropane	0.0010	U	0.028	0.0010	mg/Kg	☼	11/01/23 10:26	11/02/23 20:15	1
1,2,4-Trichlorobenzene	0.00081	U	0.011	0.00081	mg/Kg	☼	11/01/23 10:26	11/02/23 20:15	1
1,2,4-Trimethylbenzene	0.00064	U	0.028	0.00064	mg/Kg	☼	11/01/23 10:26	11/02/23 20:15	1
1,2-Dibromo-3-Chloropropane	0.00081	U	0.011	0.00081	mg/Kg	☼	11/01/23 10:26	11/02/23 20:15	1
o-Dichlorobenzene	0.00044	U	0.011	0.00044	mg/Kg	☼	11/01/23 10:26	11/02/23 20:15	1
1,2-Dichloroethane	0.00050	U	0.057	0.00050	mg/Kg	☼	11/01/23 10:26	11/02/23 20:15	1
1,2-Dichloropropane	0.00056	U	0.011	0.00056	mg/Kg	☼	11/01/23 10:26	11/02/23 20:15	1
1,3,5-Trimethylbenzene	0.014	U	0.028	0.014	mg/Kg	☼	11/01/23 10:26	11/02/23 20:15	1
m-Dichlorobenzene	0.00057	U	0.028	0.00057	mg/Kg	☼	11/01/23 10:26	11/02/23 20:15	1
1,3-Dichloropropane	0.00047	U	0.011	0.00047	mg/Kg	☼	11/01/23 10:26	11/02/23 20:15	1
p-Dichlorobenzene	0.00048	U	0.011	0.00048	mg/Kg	☼	11/01/23 10:26	11/02/23 20:15	1
2,2-Dichloropropane	0.00047	U	0.028	0.00047	mg/Kg	☼	11/01/23 10:26	11/02/23 20:15	1
2-Butanone (MEK)	0.024	U	0.095	0.024	mg/Kg	☼	11/01/23 10:26	11/02/23 20:15	1
2-Chlorotoluene	0.00045	U	0.011	0.00045	mg/Kg	☼	11/01/23 10:26	11/02/23 20:15	1
2-Hexanone	0.024	U	0.095	0.024	mg/Kg	☼	11/01/23 10:26	11/02/23 20:15	1
4-Chlorotoluene	0.00058	U	0.011	0.00058	mg/Kg	☼	11/01/23 10:26	11/02/23 20:15	1
4-Isopropyltoluene	0.00072	U	0.011	0.00072	mg/Kg	☼	11/01/23 10:26	11/02/23 20:15	1
Methyl isobutyl ketone	0.024	U	0.095	0.024	mg/Kg	☼	11/01/23 10:26	11/02/23 20:15	1
Acetone	0.024	U	0.095	0.024	mg/Kg	☼	11/01/23 10:26	11/02/23 20:15	1
Benzene	0.00047	U	0.011	0.00047	mg/Kg	☼	11/01/23 10:26	11/02/23 20:15	1
Bromobenzene	0.00068	U	0.011	0.00068	mg/Kg	☼	11/01/23 10:26	11/02/23 20:15	1
Bromoform	0.00074	U	0.011	0.00074	mg/Kg	☼	11/01/23 10:26	11/02/23 20:15	1
Bromomethane	0.00047	U	0.011	0.00047	mg/Kg	☼	11/01/23 10:26	11/02/23 20:15	1
Carbon disulfide	0.0024	U	0.011	0.0024	mg/Kg	☼	11/01/23 10:26	11/02/23 20:15	1
Carbon tetrachloride	0.00057	U	0.011	0.00057	mg/Kg	☼	11/01/23 10:26	11/02/23 20:15	1
Chlorobenzene	0.00050	U	0.011	0.00050	mg/Kg	☼	11/01/23 10:26	11/02/23 20:15	1

Client Sample ID: SB-13

Date Collected: 10/31/23 09:35
Date Received: 10/31/23 12:11

Lab Sample ID: 660-132608-13

Matrix: Solid
Percent Solids: 87.1

Method: SW846 8260D - Volatile Organic Compounds by GC/MS (Continued)

Analyte	Result	Qualifier	PQL	MDL	Unit	D	Prepared	Analyzed	Dil Fac
Bromochloromethane	0.00082	U	0.011	0.00082	mg/Kg	☼	11/01/23 10:26	11/02/23 20:15	1
Dibromochloromethane	0.00068	U	0.011	0.00068	mg/Kg	☼	11/01/23 10:26	11/02/23 20:15	1
Chloroethane	0.00064	U	0.011	0.00064	mg/Kg	☼	11/01/23 10:26	11/02/23 20:15	1
Chloroform	0.00058	U	0.011	0.00058	mg/Kg	☼	11/01/23 10:26	11/02/23 20:15	1
cis-1,2-Dichloroethene	0.00061	U	0.011	0.00061	mg/Kg	☼	11/01/23 10:26	11/02/23 20:15	1
cis-1,3-Dichloropropene	0.00047	U	0.011	0.00047	mg/Kg	☼	11/01/23 10:26	11/02/23 20:15	1
Dibromomethane	0.00082	U	0.011	0.00082	mg/Kg	☼	11/01/23 10:26	11/02/23 20:15	1
Bromodichloromethane	0.00060	U	0.011	0.00060	mg/Kg	☼	11/01/23 10:26	11/02/23 20:15	1
Dichlorodifluoromethane	0.00059	U	0.011	0.00059	mg/Kg	☼	11/01/23 10:26	11/02/23 20:15	1
Ethylbenzene	0.00055	U	0.011	0.00055	mg/Kg	☼	11/01/23 10:26	11/02/23 20:15	1
1,2-Dibromoethane (EDB)	0.00064	U	0.011	0.00064	mg/Kg	☼	11/01/23 10:26	11/02/23 20:15	1
Hexachlorobutadiene	0.00086	U	0.011	0.00086	mg/Kg	☼	11/01/23 10:26	11/02/23 20:15	1
Isopropylbenzene	0.00051	U	0.011	0.00051	mg/Kg	☼	11/01/23 10:26	11/02/23 20:15	1
Methyl tert-butyl ether	0.00060	U	0.011	0.00060	mg/Kg	☼	11/01/23 10:26	11/02/23 20:15	1
Methylene Chloride	0.019	U	0.066	0.019	mg/Kg	☼	11/01/23 10:26	11/02/23 20:15	1
m,p-Xylenes	0.0010	U	0.019	0.0010	mg/Kg	☼	11/01/23 10:26	11/02/23 20:15	1
Naphthalene	0.0028	U	0.011	0.0028	mg/Kg	☼	11/01/23 10:26	11/02/23 20:15	1
n-Butylbenzene	0.00085	U	0.011	0.00085	mg/Kg	☼	11/01/23 10:26	11/02/23 20:15	1
N-Propylbenzene	0.00060	U	0.011	0.00060	mg/Kg	☼	11/01/23 10:26	11/02/23 20:15	1
o-Xylene	0.00053	U	0.019	0.00053	mg/Kg	☼	11/01/23 10:26	11/02/23 20:15	1
sec-Butylbenzene	0.00062	U	0.011	0.00062	mg/Kg	☼	11/01/23 10:26	11/02/23 20:15	1
Styrene	0.00047	U	0.011	0.00047	mg/Kg	☼	11/01/23 10:26	11/02/23 20:15	1
tert-Butylbenzene	0.00066	U	0.011	0.00066	mg/Kg	☼	11/01/23 10:26	11/02/23 20:15	1
Tetrachloroethene	0.00064	U	0.011	0.00064	mg/Kg	☼	11/01/23 10:26	11/02/23 20:15	1
Toluene	0.0028	U	0.011	0.0028	mg/Kg	☼	11/01/23 10:26	11/02/23 20:15	1
trans-1,2-Dichloroethene	0.00065	U	0.011	0.00065	mg/Kg	☼	11/01/23 10:26	11/02/23 20:15	1
trans-1,3-Dichloropropene	0.00047	U	0.011	0.00047	mg/Kg	☼	11/01/23 10:26	11/02/23 20:15	1
Trichloroethene	0.00057	U	0.011	0.00057	mg/Kg	☼	11/01/23 10:26	11/02/23 20:15	1
Trichlorofluoromethane	0.00051	U	0.011	0.00051	mg/Kg	☼	11/01/23 10:26	11/02/23 20:15	1
Vinyl chloride	0.00042	U	0.011	0.00042	mg/Kg	☼	11/01/23 10:26	11/02/23 20:15	1
Xylenes, Total	0.0010	U	0.019	0.0010	mg/Kg	☼	11/01/23 10:26	11/02/23 20:15	1

Surrogate	*%Recovery*	*Qualifier*	*Limits*	*Prepared*	*Analyzed*	*Dil Fac*
Toluene-d8 (Surr)	*103*		*70 - 130*	*11/01/23 10:26*	*11/02/23 20:15*	*1*
4-Bromofluorobenzene (Surr)	*101*		*70 - 130*	*11/01/23 10:26*	*11/02/23 20:15*	*1*
Dibromofluoromethane (Surr)	*101*		*70 - 130*	*11/01/23 10:26*	*11/02/23 20:15*	*1*

Method: SW846 8270E SIM - Semivolatile Organic Compounds (GC/MS SIM)

Analyte	Result	Qualifier	PQL	MDL	Unit	D	Prepared	Analyzed	Dil Fac
1-Methylnaphthalene	0.00088	U	0.0038	0.00088	mg/Kg	☼	11/01/23 11:38	11/02/23 16:20	1
2-Methylnaphthalene	0.0012	U	0.0038	0.0012	mg/Kg	☼	11/01/23 11:38	11/02/23 16:20	1
Acenaphthene	0.00075	U	0.0038	0.00075	mg/Kg	☼	11/01/23 11:38	11/02/23 16:20	1
Acenaphthylene	0.0015	U	0.0038	0.0015	mg/Kg	☼	11/01/23 11:38	11/02/23 16:20	1
Anthracene	0.0013	U	0.0038	0.0013	mg/Kg	☼	11/01/23 11:38	11/02/23 16:20	1
Benzo[a]anthracene	0.0072	U	0.011	0.0072	mg/Kg	☼	11/01/23 11:38	11/02/23 16:20	1
Benzo[a]pyrene	0.0014	U	0.0038	0.0014	mg/Kg	☼	11/01/23 11:38	11/02/23 16:20	1
Benzo[b]fluoranthene	0.0045	U	0.011	0.0045	mg/Kg	☼	11/01/23 11:38	11/02/23 16:20	1
Benzo[g,h,i]perylene	0.0026	U	0.0038	0.0026	mg/Kg	☼	11/01/23 11:38	11/02/23 16:20	1
Benzo[k]fluoranthene	0.0019	U	0.0038	0.0019	mg/Kg	☼	11/01/23 11:38	11/02/23 16:20	1
Chrysene	0.0089	U	0.011	0.0089	mg/Kg	☼	11/01/23 11:38	11/02/23 16:20	1

Client Sample ID: SB-13

Lab Sample ID: 660-132608-13

Date Collected: 10/31/23 09:35
Date Received: 10/31/23 12:11

Matrix: Solid
Percent Solids: 87.1

Method: SW846 8270E SIM - Semivolatile Organic Compounds (GC/MS SIM) (Continued)

Analyte	Result	Qualifier	PQL	MDL	Unit	D	Prepared	Analyzed	Dil Fac
Dibenz(a,h)anthracene	0.0026	U	0.0038	0.0026	mg/Kg	☼	11/01/23 11:38	11/02/23 16:20	1
Fluoranthene	0.0019	U	0.0038	0.0019	mg/Kg	☼	11/01/23 11:38	11/02/23 16:20	1
Fluorene	0.00079	U	0.0038	0.00079	mg/Kg	☼	11/01/23 11:38	11/02/23 16:20	1
Indeno[1,2,3-cd]pyrene	0.0026	U	0.0038	0.0026	mg/Kg	☼	11/01/23 11:38	11/02/23 16:20	1
Naphthalene	0.0010	U	0.0038	0.0010	mg/Kg	☼	11/01/23 11:38	11/02/23 16:20	1
Phenanthrene	0.00092	U	0.0038	0.00092	mg/Kg	☼	11/01/23 11:38	11/02/23 16:20	1
Pyrene	0.0047	U	0.011	0.0047	mg/Kg	☼	11/01/23 11:38	11/02/23 16:20	1

Surrogate	*%Recovery*	*Qualifier*	*Limits*	*Prepared*	*Analyzed*	*Dil Fac*
2-methylnaphthalene-d10	*44*		*27 - 148*	*11/01/23 11:38*	*11/02/23 16:20*	*1*
Fluoranthene-d10 (Surr)	*79*		*41 - 150*	*11/01/23 11:38*	*11/02/23 16:20*	*1*

Method: FL-DEP FL-PRO - Florida - Petroleum Range Organics (GC)

Analyte	Result	Qualifier	PQL	MDL	Unit	D	Prepared	Analyzed	Dil Fac
Total Petroleum Hydrocarbons (C8-C40)	24	U	49	24	mg/Kg	☼	11/01/23 10:41	11/02/23 04:07	1

Surrogate	*%Recovery*	*Qualifier*	*Limits*	*Prepared*	*Analyzed*	*Dil Fac*
o- terphenyl (Surr)	*90*		*66 - 136*	*11/01/23 10:41*	*11/02/23 04:07*	*1*
C35 (Surr)	*48*		*36 - 132*	*11/01/23 10:41*	*11/02/23 04:07*	*1*

Method: SW846 6020B - Metals (ICP/MS)

Analyte	Result	Qualifier	PQL	MDL	Unit	D	Prepared	Analyzed	Dil Fac
Arsenic	**1.0**	**I**	1.2	0.58	mg/Kg	☼	11/01/23 11:34	11/01/23 17:01	5
Barium	**1.5**	**I**	2.3	1.2	mg/Kg	☼	11/01/23 11:34	11/01/23 17:01	5
Cadmium	0.58	U	1.2	0.58	mg/Kg	☼	11/01/23 11:34	11/01/23 17:01	5
Chromium	**4.4**		1.2	0.58	mg/Kg	☼	11/01/23 11:34	11/01/23 17:01	5
Lead	**0.59**	**I**	1.2	0.58	mg/Kg	☼	11/01/23 11:34	11/01/23 17:01	5
Selenium	1.2	U	2.3	1.2	mg/Kg	☼	11/01/23 11:34	11/01/23 17:01	5
Silver	0.29	U	0.58	0.29	mg/Kg	☼	11/01/23 11:34	11/01/23 17:01	5

Method: SW846 7471B - Mercury (CVAA)

Analyte	Result	Qualifier	PQL	MDL	Unit	D	Prepared	Analyzed	Dil Fac
Mercury	0.023	U	0.046	0.023	mg/Kg	☼	11/01/23 15:31	11/02/23 12:16	1

Client Sample ID: SB-14

Lab Sample ID: 660-132608-14

Date Collected: 10/31/23 10:20
Date Received: 10/31/23 12:11

Matrix: Solid
Percent Solids: 91.9

Method: SW846 8260D - Volatile Organic Compounds by GC/MS

Analyte	Result	Qualifier	PQL	MDL	Unit	D	Prepared	Analyzed	Dil Fac
1,1,1,2-Tetrachloroethane	0.00093	U	0.016	0.00093	mg/Kg	☼	11/01/23 10:26	11/02/23 20:36	1
1,1,1-Trichloroethane	0.00066	U	0.016	0.00066	mg/Kg	☼	11/01/23 10:26	11/02/23 20:36	1
1,1,2,2-Tetrachloroethane	0.00079	U	0.016	0.00079	mg/Kg	☼	11/01/23 10:26	11/02/23 20:36	1
1,1,2-Trichloroethane	0.00091	U	0.016	0.00091	mg/Kg	☼	11/01/23 10:26	11/02/23 20:36	1
1,1-Dichloroethane	0.00066	U	0.016	0.00066	mg/Kg	☼	11/01/23 10:26	11/02/23 20:36	1
1,1-Dichloroethene	0.00082	U	0.016	0.00082	mg/Kg	☼	11/01/23 10:26	11/02/23 20:36	1
1,1-Dichloropropene	0.00071	U	0.016	0.00071	mg/Kg	☼	11/01/23 10:26	11/02/23 20:36	1
1,2,3-Trichlorobenzene	0.0012	U	0.016	0.0012	mg/Kg	☼	11/01/23 10:26	11/02/23 20:36	1
1,2,3-Trichloropropane	0.0015	U	0.040	0.0015	mg/Kg	☼	11/01/23 10:26	11/02/23 20:36	1
1,2,4-Trichlorobenzene	0.0011	U	0.016	0.0011	mg/Kg	☼	11/01/23 10:26	11/02/23 20:36	1

Client Sample ID: SB-14

Date Collected: 10/31/23 10:20
Date Received: 10/31/23 12:11

Lab Sample ID: 660-132608-14

Matrix: Solid
Percent Solids: 91.9

Method: SW846 8260D - Volatile Organic Compounds by GC/MS (Continued)

Analyte	Result	Qualifier	PQL	MDL	Unit	D	Prepared	Analyzed	Dil Fac
1,2,4-Trimethylbenzene	0.00090	U	0.040	0.00090	mg/Kg	☼	11/01/23 10:26	11/02/23 20:36	1
1,2-Dibromo-3-Chloropropane	0.0011	U	0.016	0.0011	mg/Kg	☼	11/01/23 10:26	11/02/23 20:36	1
o-Dichlorobenzene	0.00061	U	0.016	0.00061	mg/Kg	☼	11/01/23 10:26	11/02/23 20:36	1
1,2-Dichloroethane	0.00070	U	0.079	0.00070	mg/Kg	☼	11/01/23 10:26	11/02/23 20:36	1
1,2-Dichloropropane	0.00078	U	0.016	0.00078	mg/Kg	☼	11/01/23 10:26	11/02/23 20:36	1
1,3,5-Trimethylbenzene	0.020	U	0.040	0.020	mg/Kg	☼	11/01/23 10:26	11/02/23 20:36	1
m-Dichlorobenzene	0.00079	U	0.040	0.00079	mg/Kg	☼	11/01/23 10:26	11/02/23 20:36	1
1,3-Dichloropropane	0.00066	U	0.016	0.00066	mg/Kg	☼	11/01/23 10:26	11/02/23 20:36	1
p-Dichlorobenzene	0.00068	U	0.016	0.00068	mg/Kg	☼	11/01/23 10:26	11/02/23 20:36	1
2,2-Dichloropropane	0.00066	U	0.040	0.00066	mg/Kg	☼	11/01/23 10:26	11/02/23 20:36	1
2-Butanone (MEK)	0.033	U	0.13	0.033	mg/Kg	☼	11/01/23 10:26	11/02/23 20:36	1
2-Chlorotoluene	0.00064	U	0.016	0.00064	mg/Kg	☼	11/01/23 10:26	11/02/23 20:36	1
2-Hexanone	0.033	U	0.13	0.033	mg/Kg	☼	11/01/23 10:26	11/02/23 20:36	1
4-Chlorotoluene	0.00081	U	0.016	0.00081	mg/Kg	☼	11/01/23 10:26	11/02/23 20:36	1
4-Isopropyltoluene	0.0010	U	0.016	0.0010	mg/Kg	☼	11/01/23 10:26	11/02/23 20:36	1
Methyl isobutyl ketone	0.033	U	0.13	0.033	mg/Kg	☼	11/01/23 10:26	11/02/23 20:36	1
Acetone	0.033	U	0.13	0.033	mg/Kg	☼	11/01/23 10:26	11/02/23 20:36	1
Benzene	0.00066	U	0.016	0.00066	mg/Kg	☼	11/01/23 10:26	11/02/23 20:36	1
Bromobenzene	0.00095	U	0.016	0.00095	mg/Kg	☼	11/01/23 10:26	11/02/23 20:36	1
Bromoform	0.0010	U	0.016	0.0010	mg/Kg	☼	11/01/23 10:26	11/02/23 20:36	1
Bromomethane	0.00066	U	0.016	0.00066	mg/Kg	☼	11/01/23 10:26	11/02/23 20:36	1
Carbon disulfide	0.0033	U	0.016	0.0033	mg/Kg	☼	11/01/23 10:26	11/02/23 20:36	1
Carbon tetrachloride	0.00079	U	0.016	0.00079	mg/Kg	☼	11/01/23 10:26	11/02/23 20:36	1
Chlorobenzene	0.00070	U	0.016	0.00070	mg/Kg	☼	11/01/23 10:26	11/02/23 20:36	1
Bromochloromethane	0.0011	U	0.016	0.0011	mg/Kg	☼	11/01/23 10:26	11/02/23 20:36	1
Dibromochloromethane	0.00095	U	0.016	0.00095	mg/Kg	☼	11/01/23 10:26	11/02/23 20:36	1
Chloroethane	0.00089	U	0.016	0.00089	mg/Kg	☼	11/01/23 10:26	11/02/23 20:36	1
Chloroform	**0.00086**	**I**	0.016	0.00081	mg/Kg	☼	11/01/23 10:26	11/02/23 20:36	1
cis-1,2-Dichloroethene	0.00085	U	0.016	0.00085	mg/Kg	☼	11/01/23 10:26	11/02/23 20:36	1
cis-1,3-Dichloropropene	0.00066	U	0.016	0.00066	mg/Kg	☼	11/01/23 10:26	11/02/23 20:36	1
Dibromomethane	0.0011	U	0.016	0.0011	mg/Kg	☼	11/01/23 10:26	11/02/23 20:36	1
Bromodichloromethane	0.00083	U	0.016	0.00083	mg/Kg	☼	11/01/23 10:26	11/02/23 20:36	1
Dichlorodifluoromethane	0.00082	U	0.016	0.00082	mg/Kg	☼	11/01/23 10:26	11/02/23 20:36	1
Ethylbenzene	0.00077	U	0.016	0.00077	mg/Kg	☼	11/01/23 10:26	11/02/23 20:36	1
1,2-Dibromoethane (EDB)	0.00089	U	0.016	0.00089	mg/Kg	☼	11/01/23 10:26	11/02/23 20:36	1
Hexachlorobutadiene	0.0012	U	0.016	0.0012	mg/Kg	☼	11/01/23 10:26	11/02/23 20:36	1
Isopropylbenzene	0.00071	U	0.016	0.00071	mg/Kg	☼	11/01/23 10:26	11/02/23 20:36	1
Methyl tert-butyl ether	0.00083	U	0.016	0.00083	mg/Kg	☼	11/01/23 10:26	11/02/23 20:36	1
Methylene Chloride	0.026	U	0.093	0.026	mg/Kg	☼	11/01/23 10:26	11/02/23 20:36	1
m,p-Xylenes	0.0015	U	0.026	0.0015	mg/Kg	☼	11/01/23 10:26	11/02/23 20:36	1
Naphthalene	0.0040	U	0.016	0.0040	mg/Kg	☼	11/01/23 10:26	11/02/23 20:36	1
n-Butylbenzene	0.0012	U	0.016	0.0012	mg/Kg	☼	11/01/23 10:26	11/02/23 20:36	1
N-Propylbenzene	0.00083	U	0.016	0.00083	mg/Kg	☼	11/01/23 10:26	11/02/23 20:36	1
o-Xylene	0.00074	U	0.026	0.00074	mg/Kg	☼	11/01/23 10:26	11/02/23 20:36	1
sec-Butylbenzene	0.00086	U	0.016	0.00086	mg/Kg	☼	11/01/23 10:26	11/02/23 20:36	1
Styrene	0.00066	U	0.016	0.00066	mg/Kg	☼	11/01/23 10:26	11/02/23 20:36	1
tert-Butylbenzene	0.00093	U	0.016	0.00093	mg/Kg	☼	11/01/23 10:26	11/02/23 20:36	1
Tetrachloroethene	0.00089	U	0.016	0.00089	mg/Kg	☼	11/01/23 10:26	11/02/23 20:36	1
Toluene	0.0040	U	0.016	0.0040	mg/Kg	☼	11/01/23 10:26	11/02/23 20:36	1

Client Sample ID: SB-14

Date Collected: 10/31/23 10:20
Date Received: 10/31/23 12:11

Lab Sample ID: 660-132608-14

Matrix: Solid
Percent Solids: 91.9

Method: SW846 8260D - Volatile Organic Compounds by GC/MS (Continued)

Analyte	Result	Qualifier	PQL	MDL	Unit	D	Prepared	Analyzed	Dil Fac
trans-1,2-Dichloroethene	0.00091	U	0.016	0.00091	mg/Kg	☼	11/01/23 10:26	11/02/23 20:36	1
trans-1,3-Dichloropropene	0.00066	U	0.016	0.00066	mg/Kg	☼	11/01/23 10:26	11/02/23 20:36	1
Trichloroethene	0.00079	U	0.016	0.00079	mg/Kg	☼	11/01/23 10:26	11/02/23 20:36	1
Trichlorofluoromethane	0.00071	U	0.016	0.00071	mg/Kg	☼	11/01/23 10:26	11/02/23 20:36	1
Vinyl chloride	0.00058	U	0.016	0.00058	mg/Kg	☼	11/01/23 10:26	11/02/23 20:36	1
Xylenes, Total	0.0015	U	0.026	0.0015	mg/Kg	☼	11/01/23 10:26	11/02/23 20:36	1

Surrogate	*%Recovery*	*Qualifier*	*Limits*	*Prepared*	*Analyzed*	*Dil Fac*
Toluene-d8 (Surr)	*104*		*70 - 130*	*11/01/23 10:26*	*11/02/23 20:36*	*1*
4-Bromofluorobenzene (Surr)	*100*		*70 - 130*	*11/01/23 10:26*	*11/02/23 20:36*	*1*
Dibromofluoromethane (Surr)	*102*		*70 - 130*	*11/01/23 10:26*	*11/02/23 20:36*	*1*

Method: SW846 8270E SIM - Semivolatile Organic Compounds (GC/MS SIM)

Analyte	Result	Qualifier	PQL	MDL	Unit	D	Prepared	Analyzed	Dil Fac
1-Methylnaphthalene	0.00084	U	0.0036	0.00084	mg/Kg	☼	11/01/23 11:38	11/02/23 16:40	1
2-Methylnaphthalene	0.0012	U	0.0036	0.0012	mg/Kg	☼	11/01/23 11:38	11/02/23 16:40	1
Acenaphthene	0.00071	U	0.0036	0.00071	mg/Kg	☼	11/01/23 11:38	11/02/23 16:40	1
Acenaphthylene	0.0014	U	0.0036	0.0014	mg/Kg	☼	11/01/23 11:38	11/02/23 16:40	1
Anthracene	0.0013	U	0.0036	0.0013	mg/Kg	☼	11/01/23 11:38	11/02/23 16:40	1
Benzo[a]anthracene	0.0068	U	0.011	0.0068	mg/Kg	☼	11/01/23 11:38	11/02/23 16:40	1
Benzo[a]pyrene	0.0014	U	0.0036	0.0014	mg/Kg	☼	11/01/23 11:38	11/02/23 16:40	1
Benzo[b]fluoranthene	0.0043	U	0.011	0.0043	mg/Kg	☼	11/01/23 11:38	11/02/23 16:40	1
Benzo[g,h,i]perylene	0.0024	U	0.0036	0.0024	mg/Kg	☼	11/01/23 11:38	11/02/23 16:40	1
Benzo[k]fluoranthene	0.0018	U	0.0036	0.0018	mg/Kg	☼	11/01/23 11:38	11/02/23 16:40	1
Chrysene	0.0084	U	0.011	0.0084	mg/Kg	☼	11/01/23 11:38	11/02/23 16:40	1
Dibenz(a,h)anthracene	0.0025	U	0.0036	0.0025	mg/Kg	☼	11/01/23 11:38	11/02/23 16:40	1
Fluoranthene	0.0018	U	0.0036	0.0018	mg/Kg	☼	11/01/23 11:38	11/02/23 16:40	1
Fluorene	0.00075	U	0.0036	0.00075	mg/Kg	☼	11/01/23 11:38	11/02/23 16:40	1
Indeno[1,2,3-cd]pyrene	0.0025	U	0.0036	0.0025	mg/Kg	☼	11/01/23 11:38	11/02/23 16:40	1
Naphthalene	0.00096	U	0.0036	0.00096	mg/Kg	☼	11/01/23 11:38	11/02/23 16:40	1
Phenanthrene	0.00087	U	0.0036	0.00087	mg/Kg	☼	11/01/23 11:38	11/02/23 16:40	1
Pyrene	0.0044	U	0.011	0.0044	mg/Kg	☼	11/01/23 11:38	11/02/23 16:40	1

Surrogate	*%Recovery*	*Qualifier*	*Limits*	*Prepared*	*Analyzed*	*Dil Fac*
2-methylnaphthalene-d10	*32*		*27 - 148*	*11/01/23 11:38*	*11/02/23 16:40*	*1*
Fluoranthene-d10 (Surr)	*74*		*41 - 150*	*11/01/23 11:38*	*11/02/23 16:40*	*1*

Method: FL-DEP FL-PRO - Florida - Petroleum Range Organics (GC)

Analyte	Result	Qualifier	PQL	MDL	Unit	D	Prepared	Analyzed	Dil Fac
Total Petroleum Hydrocarbons (C8-C40)	23	U	46	23	mg/Kg	☼	11/01/23 10:41	11/02/23 04:30	1

Surrogate	*%Recovery*	*Qualifier*	*Limits*	*Prepared*	*Analyzed*	*Dil Fac*
o- terphenyl (Surr)	*96*		*66 - 136*	*11/01/23 10:41*	*11/02/23 04:30*	*1*
C35 (Surr)	*53*		*36 - 132*	*11/01/23 10:41*	*11/02/23 04:30*	*1*

Method: SW846 6020B - Metals (ICP/MS)

Analyte	Result	Qualifier	PQL	MDL	Unit	D	Prepared	Analyzed	Dil Fac
Arsenic	0.55	U	1.1	0.55	mg/Kg	☼	11/01/23 11:34	11/01/23 17:03	5
Barium	**1.1**	**I**	2.2	1.1	mg/Kg	☼	11/01/23 11:34	11/01/23 17:03	5
Cadmium	0.55	U	1.1	0.55	mg/Kg	☼	11/01/23 11:34	11/01/23 17:03	5

Client Sample ID: SB-14

Lab Sample ID: 660-132608-14

Date Collected: 10/31/23 10:20
Date Received: 10/31/23 12:11

Matrix: Solid
Percent Solids: 91.9

Method: SW846 6020B - Metals (ICP/MS) (Continued)

Analyte	Result	Qualifier	PQL	MDL	Unit	D	Prepared	Analyzed	Dil Fac
Chromium	2.7		1.1	0.55	mg/Kg	☼	11/01/23 11:34	11/01/23 17:03	5
Lead	0.55	U	1.1	0.55	mg/Kg	☼	11/01/23 11:34	11/01/23 17:03	5
Selenium	1.1	U	2.2	1.1	mg/Kg	☼	11/01/23 11:34	11/01/23 17:03	5
Silver	0.28	U	0.55	0.28	mg/Kg	☼	11/01/23 11:34	11/01/23 17:03	5

Method: SW846 7471B - Mercury (CVAA)

Analyte	Result	Qualifier	PQL	MDL	Unit	D	Prepared	Analyzed	Dil Fac
Mercury	0.022	U	0.044	0.022	mg/Kg	☼	11/01/23 15:31	11/02/23 12:17	1

Client Sample ID: SB-15

Lab Sample ID: 660-132608-15

Date Collected: 10/31/23 11:05
Date Received: 10/31/23 12:11

Matrix: Solid
Percent Solids: 91.3

Method: SW846 8260D - Volatile Organic Compounds by GC/MS

Analyte	Result	Qualifier	PQL	MDL	Unit	D	Prepared	Analyzed	Dil Fac
1,1,1,2-Tetrachloroethane	0.00074	U	0.013	0.00074	mg/Kg	☼	11/01/23 10:26	11/02/23 20:58	1
1,1,1-Trichloroethane	0.00053	U	0.013	0.00053	mg/Kg	☼	11/01/23 10:26	11/02/23 20:58	1
1,1,2,2-Tetrachloroethane	0.00064	U	0.013	0.00064	mg/Kg	☼	11/01/23 10:26	11/02/23 20:58	1
1,1,2-Trichloroethane	0.00073	U	0.013	0.00073	mg/Kg	☼	11/01/23 10:26	11/02/23 20:58	1
1,1-Dichloroethane	0.00053	U	0.013	0.00053	mg/Kg	☼	11/01/23 10:26	11/02/23 20:58	1
1,1-Dichloroethene	0.00066	U	0.013	0.00066	mg/Kg	☼	11/01/23 10:26	11/02/23 20:58	1
1,1-Dichloropropene	0.00057	U	0.013	0.00057	mg/Kg	☼	11/01/23 10:26	11/02/23 20:58	1
1,2,3-Trichlorobenzene	0.00097	U	0.013	0.00097	mg/Kg	☼	11/01/23 10:26	11/02/23 20:58	1
1,2,3-Trichloropropane	0.0012	U	0.032	0.0012	mg/Kg	☼	11/01/23 10:26	11/02/23 20:58	1
1,2,4-Trichlorobenzene	0.00090	U	0.013	0.00090	mg/Kg	☼	11/01/23 10:26	11/02/23 20:58	1
1,2,4-Trimethylbenzene	0.00072	U	0.032	0.00072	mg/Kg	☼	11/01/23 10:26	11/02/23 20:58	1
1,2-Dibromo-3-Chloropropane	0.00090	U	0.013	0.00090	mg/Kg	☼	11/01/23 10:26	11/02/23 20:58	1
o-Dichlorobenzene	0.00049	U	0.013	0.00049	mg/Kg	☼	11/01/23 10:26	11/02/23 20:58	1
1,2-Dichloroethane	0.00056	U	0.064	0.00056	mg/Kg	☼	11/01/23 10:26	11/02/23 20:58	1
1,2-Dichloropropane	0.00063	U	0.013	0.00063	mg/Kg	☼	11/01/23 10:26	11/02/23 20:58	1
1,3,5-Trimethylbenzene	0.016	U	0.032	0.016	mg/Kg	☼	11/01/23 10:26	11/02/23 20:58	1
m-Dichlorobenzene	0.00064	U	0.032	0.00064	mg/Kg	☼	11/01/23 10:26	11/02/23 20:58	1
1,3-Dichloropropane	0.00053	U	0.013	0.00053	mg/Kg	☼	11/01/23 10:26	11/02/23 20:58	1
p-Dichlorobenzene	0.00054	U	0.013	0.00054	mg/Kg	☼	11/01/23 10:26	11/02/23 20:58	1
2,2-Dichloropropane	0.00053	U	0.032	0.00053	mg/Kg	☼	11/01/23 10:26	11/02/23 20:58	1
2-Butanone (MEK)	0.027	U	0.11	0.027	mg/Kg	☼	11/01/23 10:26	11/02/23 20:58	1
2-Chlorotoluene	0.00051	U	0.013	0.00051	mg/Kg	☼	11/01/23 10:26	11/02/23 20:58	1
2-Hexanone	0.027	U	0.11	0.027	mg/Kg	☼	11/01/23 10:26	11/02/23 20:58	1
4-Chlorotoluene	0.00065	U	0.013	0.00065	mg/Kg	☼	11/01/23 10:26	11/02/23 20:58	1
4-Isopropyltoluene	0.00081	U	0.013	0.00081	mg/Kg	☼	11/01/23 10:26	11/02/23 20:58	1
Methyl isobutyl ketone	0.027	U	0.11	0.027	mg/Kg	☼	11/01/23 10:26	11/02/23 20:58	1
Acetone	0.027	U	0.11	0.027	mg/Kg	☼	11/01/23 10:26	11/02/23 20:58	1
Benzene	0.00053	U	0.013	0.00053	mg/Kg	☼	11/01/23 10:26	11/02/23 20:58	1
Bromobenzene	0.00076	U	0.013	0.00076	mg/Kg	☼	11/01/23 10:26	11/02/23 20:58	1
Bromoform	0.00083	U	0.013	0.00083	mg/Kg	☼	11/01/23 10:26	11/02/23 20:58	1
Bromomethane	0.00053	U	0.013	0.00053	mg/Kg	☼	11/01/23 10:26	11/02/23 20:58	1
Carbon disulfide	0.0027	U	0.013	0.0027	mg/Kg	☼	11/01/23 10:26	11/02/23 20:58	1
Carbon tetrachloride	0.00064	U	0.013	0.00064	mg/Kg	☼	11/01/23 10:26	11/02/23 20:58	1
Chlorobenzene	0.00056	U	0.013	0.00056	mg/Kg	☼	11/01/23 10:26	11/02/23 20:58	1
Bromochloromethane	0.00091	U	0.013	0.00091	mg/Kg	☼	11/01/23 10:26	11/02/23 20:58	1

Client Sample ID: SB-15

Date Collected: 10/31/23 11:05
Date Received: 10/31/23 12:11

Lab Sample ID: 660-132608-15

Matrix: Solid
Percent Solids: 91.3

Method: SW846 8260D - Volatile Organic Compounds by GC/MS (Continued)

Analyte	Result	Qualifier	PQL	MDL	Unit	D	Prepared	Analyzed	Dil Fac
Dibromochloromethane	0.00076	U	0.013	0.00076	mg/Kg	☼	11/01/23 10:26	11/02/23 20:58	1
Chloroethane	0.00071	U	0.013	0.00071	mg/Kg	☼	11/01/23 10:26	11/02/23 20:58	1
Chloroform	0.00065	U	0.013	0.00065	mg/Kg	☼	11/01/23 10:26	11/02/23 20:58	1
cis-1,2-Dichloroethene	0.00068	U	0.013	0.00068	mg/Kg	☼	11/01/23 10:26	11/02/23 20:58	1
cis-1,3-Dichloropropene	0.00053	U	0.013	0.00053	mg/Kg	☼	11/01/23 10:26	11/02/23 20:58	1
Dibromomethane	0.00091	U	0.013	0.00091	mg/Kg	☼	11/01/23 10:26	11/02/23 20:58	1
Bromodichloromethane	0.00067	U	0.013	0.00067	mg/Kg	☼	11/01/23 10:26	11/02/23 20:58	1
Dichlorodifluoromethane	0.00066	U	0.013	0.00066	mg/Kg	☼	11/01/23 10:26	11/02/23 20:58	1
Ethylbenzene	0.00062	U	0.013	0.00062	mg/Kg	☼	11/01/23 10:26	11/02/23 20:58	1
1,2-Dibromoethane (EDB)	0.00071	U	0.013	0.00071	mg/Kg	☼	11/01/23 10:26	11/02/23 20:58	1
Hexachlorobutadiene	0.00097	U	0.013	0.00097	mg/Kg	☼	11/01/23 10:26	11/02/23 20:58	1
Isopropylbenzene	0.00057	U	0.013	0.00057	mg/Kg	☼	11/01/23 10:26	11/02/23 20:58	1
Methyl tert-butyl ether	0.00067	U	0.013	0.00067	mg/Kg	☼	11/01/23 10:26	11/02/23 20:58	1
Methylene Chloride	0.021	U	0.074	0.021	mg/Kg	☼	11/01/23 10:26	11/02/23 20:58	1
m,p-Xylenes	0.0012	U	0.021	0.0012	mg/Kg	☼	11/01/23 10:26	11/02/23 20:58	1
Naphthalene	0.0032	U	0.013	0.0032	mg/Kg	☼	11/01/23 10:26	11/02/23 20:58	1
n-Butylbenzene	0.00095	U	0.013	0.00095	mg/Kg	☼	11/01/23 10:26	11/02/23 20:58	1
N-Propylbenzene	0.00067	U	0.013	0.00067	mg/Kg	☼	11/01/23 10:26	11/02/23 20:58	1
o-Xylene	0.00059	U	0.021	0.00059	mg/Kg	☼	11/01/23 10:26	11/02/23 20:58	1
sec-Butylbenzene	0.00069	U	0.013	0.00069	mg/Kg	☼	11/01/23 10:26	11/02/23 20:58	1
Styrene	0.00053	U	0.013	0.00053	mg/Kg	☼	11/01/23 10:26	11/02/23 20:58	1
tert-Butylbenzene	0.00074	U	0.013	0.00074	mg/Kg	☼	11/01/23 10:26	11/02/23 20:58	1
Tetrachloroethene	0.00071	U	0.013	0.00071	mg/Kg	☼	11/01/23 10:26	11/02/23 20:58	1
Toluene	0.0032	U	0.013	0.0032	mg/Kg	☼	11/01/23 10:26	11/02/23 20:58	1
trans-1,2-Dichloroethene	0.00073	U	0.013	0.00073	mg/Kg	☼	11/01/23 10:26	11/02/23 20:58	1
trans-1,3-Dichloropropene	0.00053	U	0.013	0.00053	mg/Kg	☼	11/01/23 10:26	11/02/23 20:58	1
Trichloroethene	0.00064	U	0.013	0.00064	mg/Kg	☼	11/01/23 10:26	11/02/23 20:58	1
Trichlorofluoromethane	0.00057	U	0.013	0.00057	mg/Kg	☼	11/01/23 10:26	11/02/23 20:58	1
Vinyl chloride	0.00047	U	0.013	0.00047	mg/Kg	☼	11/01/23 10:26	11/02/23 20:58	1
Xylenes, Total	0.0012	U	0.021	0.0012	mg/Kg	☼	11/01/23 10:26	11/02/23 20:58	1

Surrogate	*%Recovery*	*Qualifier*	*Limits*	*Prepared*	*Analyzed*	*Dil Fac*
Toluene-d8 (Surr)	*101*		*70 - 130*	*11/01/23 10:26*	*11/02/23 20:58*	*1*
4-Bromofluorobenzene (Surr)	*100*		*70 - 130*	*11/01/23 10:26*	*11/02/23 20:58*	*1*
Dibromofluoromethane (Surr)	*100*		*70 - 130*	*11/01/23 10:26*	*11/02/23 20:58*	*1*

Method: SW846 8270E SIM - Semivolatile Organic Compounds (GC/MS SIM)

Analyte	Result	Qualifier	PQL	MDL	Unit	D	Prepared	Analyzed	Dil Fac
1-Methylnaphthalene	0.00084	U	0.0036	0.00084	mg/Kg	☼	11/01/23 11:38	11/02/23 17:01	1
2-Methylnaphthalene	0.0012	U	0.0036	0.0012	mg/Kg	☼	11/01/23 11:38	11/02/23 17:01	1
Acenaphthene	0.00071	U	0.0036	0.00071	mg/Kg	☼	11/01/23 11:38	11/02/23 17:01	1
Acenaphthylene	0.0014	U	0.0036	0.0014	mg/Kg	☼	11/01/23 11:38	11/02/23 17:01	1
Anthracene	0.0013	U	0.0036	0.0013	mg/Kg	☼	11/01/23 11:38	11/02/23 17:01	1
Benzo[a]anthracene	0.0068	U	0.011	0.0068	mg/Kg	☼	11/01/23 11:38	11/02/23 17:01	1
Benzo[a]pyrene	0.0014	U	0.0036	0.0014	mg/Kg	☼	11/01/23 11:38	11/02/23 17:01	1
Benzo[b]fluoranthene	0.0043	U	0.011	0.0043	mg/Kg	☼	11/01/23 11:38	11/02/23 17:01	1
Benzo[g,h,i]perylene	0.0025	U	0.0036	0.0025	mg/Kg	☼	11/01/23 11:38	11/02/23 17:01	1
Benzo[k]fluoranthene	0.0018	U	0.0036	0.0018	mg/Kg	☼	11/01/23 11:38	11/02/23 17:01	1
Chrysene	0.0085	U	0.011	0.0085	mg/Kg	☼	11/01/23 11:38	11/02/23 17:01	1
Dibenz(a,h)anthracene	0.0025	U	0.0036	0.0025	mg/Kg	☼	11/01/23 11:38	11/02/23 17:01	1

Client Sample ID: SB-15

Lab Sample ID: 660-132608-15

Date Collected: 10/31/23 11:05
Date Received: 10/31/23 12:11

Matrix: Solid
Percent Solids: 91.3

Method: SW846 8270E SIM - Semivolatile Organic Compounds (GC/MS SIM) (Continued)

Analyte	Result	Qualifier	PQL	MDL	Unit	D	Prepared	Analyzed	Dil Fac
Fluoranthene	0.0018	U	0.0036	0.0018	mg/Kg	☼	11/01/23 11:38	11/02/23 17:01	1
Fluorene	0.00076	U	0.0036	0.00076	mg/Kg	☼	11/01/23 11:38	11/02/23 17:01	1
Indeno[1,2,3-cd]pyrene	0.0025	U	0.0036	0.0025	mg/Kg	☼	11/01/23 11:38	11/02/23 17:01	1
Naphthalene	0.00096	U	0.0036	0.00096	mg/Kg	☼	11/01/23 11:38	11/02/23 17:01	1
Phenanthrene	0.00088	U	0.0036	0.00088	mg/Kg	☼	11/01/23 11:38	11/02/23 17:01	1
Pyrene	0.0045	U	0.011	0.0045	mg/Kg	☼	11/01/23 11:38	11/02/23 17:01	1

Surrogate	*%Recovery*	*Qualifier*	*Limits*	*Prepared*	*Analyzed*	*Dil Fac*
2-methylnaphthalene-d10	*38*		*27 - 148*	*11/01/23 11:38*	*11/02/23 17:01*	*1*
Fluoranthene-d10 (Surr)	*73*		*41 - 150*	*11/01/23 11:38*	*11/02/23 17:01*	*1*

Method: FL-DEP FL-PRO - Florida - Petroleum Range Organics (GC)

Analyte	Result	Qualifier	PQL	MDL	Unit	D	Prepared	Analyzed	Dil Fac
Total Petroleum Hydrocarbons (C8-C40)	23	U	46	23	mg/Kg	☼	11/01/23 10:41	11/02/23 04:53	1

Surrogate	*%Recovery*	*Qualifier*	*Limits*	*Prepared*	*Analyzed*	*Dil Fac*
o- terphenyl (Surr)	*106*		*66 - 136*	*11/01/23 10:41*	*11/02/23 04:53*	*1*
C35 (Surr)	*57*		*36 - 132*	*11/01/23 10:41*	*11/02/23 04:53*	*1*

Method: SW846 6020B - Metals (ICP/MS)

Analyte	Result	Qualifier	PQL	MDL	Unit	D	Prepared	Analyzed	Dil Fac
Arsenic	0.54	U	1.1	0.54	mg/Kg	☼	11/01/23 11:34	11/01/23 17:04	5
Barium	**1.7**	**I**	2.2	1.1	mg/Kg	☼	11/01/23 11:34	11/01/23 17:04	5
Cadmium	0.54	U	1.1	0.54	mg/Kg	☼	11/01/23 11:34	11/01/23 17:04	5
Chromium	**3.3**		1.1	0.54	mg/Kg	☼	11/01/23 11:34	11/01/23 17:04	5
Lead	**1.1**		1.1	0.54	mg/Kg	☼	11/01/23 11:34	11/01/23 17:04	5
Selenium	1.1	U	2.2	1.1	mg/Kg	☼	11/01/23 11:34	11/01/23 17:04	5
Silver	0.27	U	0.54	0.27	mg/Kg	☼	11/01/23 11:34	11/01/23 17:04	5

Method: SW846 7471B - Mercury (CVAA)

Analyte	Result	Qualifier	PQL	MDL	Unit	D	Prepared	Analyzed	Dil Fac
Mercury	0.023	U	0.046	0.023	mg/Kg	☼	11/01/23 15:31	11/02/23 12:18	1

Client Sample ID: SB-16

Lab Sample ID: 660-132608-16

Date Collected: 10/30/23 15:05
Date Received: 10/31/23 12:11

Matrix: Solid
Percent Solids: 78.2

Method: SW846 8260D - Volatile Organic Compounds by GC/MS

Analyte	Result	Qualifier	PQL	MDL	Unit	D	Prepared	Analyzed	Dil Fac
1,1,1,2-Tetrachloroethane	0.00091	U	0.016	0.00091	mg/Kg	☼	11/01/23 10:26	11/02/23 21:19	1
1,1,1-Trichloroethane	0.00065	U	0.016	0.00065	mg/Kg	☼	11/01/23 10:26	11/02/23 21:19	1
1,1,2,2-Tetrachloroethane	0.00078	U	0.016	0.00078	mg/Kg	☼	11/01/23 10:26	11/02/23 21:19	1
1,1,2-Trichloroethane	0.00090	U	0.016	0.00090	mg/Kg	☼	11/01/23 10:26	11/02/23 21:19	1
1,1-Dichloroethane	0.00065	U	0.016	0.00065	mg/Kg	☼	11/01/23 10:26	11/02/23 21:19	1
1,1-Dichloroethene	0.00080	U	0.016	0.00080	mg/Kg	☼	11/01/23 10:26	11/02/23 21:19	1
1,1-Dichloropropene	0.00070	U	0.016	0.00070	mg/Kg	☼	11/01/23 10:26	11/02/23 21:19	1
1,2,3-Trichlorobenzene	0.0012	U	0.016	0.0012	mg/Kg	☼	11/01/23 10:26	11/02/23 21:19	1
1,2,3-Trichloropropane	0.0014	U	0.039	0.0014	mg/Kg	☼	11/01/23 10:26	11/02/23 21:19	1
1,2,4-Trichlorobenzene	0.0011	U	0.016	0.0011	mg/Kg	☼	11/01/23 10:26	11/02/23 21:19	1
1,2,4-Trimethylbenzene	0.00088	U	0.039	0.00088	mg/Kg	☼	11/01/23 10:26	11/02/23 21:19	1

Client Sample ID: SB-16

Date Collected: 10/30/23 15:05
Date Received: 10/31/23 12:11

Lab Sample ID: 660-132608-16

Matrix: Solid
Percent Solids: 78.2

Method: SW846 8260D - Volatile Organic Compounds by GC/MS (Continued)

Analyte	Result	Qualifier	PQL	MDL	Unit	D	Prepared	Analyzed	Dil Fac
1,2-Dibromo-3-Chloropropane	0.0011	U	0.016	0.0011	mg/Kg	☼	11/01/23 10:26	11/02/23 21:19	1
o-Dichlorobenzene	0.00060	U	0.016	0.00060	mg/Kg	☼	11/01/23 10:26	11/02/23 21:19	1
1,2-Dichloroethane	0.00069	U	0.078	0.00069	mg/Kg	☼	11/01/23 10:26	11/02/23 21:19	1
1,2-Dichloropropane	0.00077	U	0.016	0.00077	mg/Kg	☼	11/01/23 10:26	11/02/23 21:19	1
1,3,5-Trimethylbenzene	0.019	U	0.039	0.019	mg/Kg	☼	11/01/23 10:26	11/02/23 21:19	1
m-Dichlorobenzene	0.00078	U	0.039	0.00078	mg/Kg	☼	11/01/23 10:26	11/02/23 21:19	1
1,3-Dichloropropane	0.00065	U	0.016	0.00065	mg/Kg	☼	11/01/23 10:26	11/02/23 21:19	1
p-Dichlorobenzene	0.00066	U	0.016	0.00066	mg/Kg	☼	11/01/23 10:26	11/02/23 21:19	1
2,2-Dichloropropane	0.00065	U	0.039	0.00065	mg/Kg	☼	11/01/23 10:26	11/02/23 21:19	1
2-Butanone (MEK)	0.032	U	0.13	0.032	mg/Kg	☼	11/01/23 10:26	11/02/23 21:19	1
2-Chlorotoluene	0.00062	U	0.016	0.00062	mg/Kg	☼	11/01/23 10:26	11/02/23 21:19	1
2-Hexanone	0.032	U	0.13	0.032	mg/Kg	☼	11/01/23 10:26	11/02/23 21:19	1
4-Chlorotoluene	0.00079	U	0.016	0.00079	mg/Kg	☼	11/01/23 10:26	11/02/23 21:19	1
4-Isopropyltoluene	0.00099	U	0.016	0.00099	mg/Kg	☼	11/01/23 10:26	11/02/23 21:19	1
Methyl isobutyl ketone	0.032	U	0.13	0.032	mg/Kg	☼	11/01/23 10:26	11/02/23 21:19	1
Acetone	0.032	U	0.13	0.032	mg/Kg	☼	11/01/23 10:26	11/02/23 21:19	1
Benzene	0.00065	U	0.016	0.00065	mg/Kg	☼	11/01/23 10:26	11/02/23 21:19	1
Bromobenzene	0.00093	U	0.016	0.00093	mg/Kg	☼	11/01/23 10:26	11/02/23 21:19	1
Bromoform	0.0010	U	0.016	0.0010	mg/Kg	☼	11/01/23 10:26	11/02/23 21:19	1
Bromomethane	0.00065	U	0.016	0.00065	mg/Kg	☼	11/01/23 10:26	11/02/23 21:19	1
Carbon disulfide	0.0032	U	0.016	0.0032	mg/Kg	☼	11/01/23 10:26	11/02/23 21:19	1
Carbon tetrachloride	0.00078	U	0.016	0.00078	mg/Kg	☼	11/01/23 10:26	11/02/23 21:19	1
Chlorobenzene	0.00069	U	0.016	0.00069	mg/Kg	☼	11/01/23 10:26	11/02/23 21:19	1
Bromochloromethane	0.0011	U	0.016	0.0011	mg/Kg	☼	11/01/23 10:26	11/02/23 21:19	1
Dibromochloromethane	0.00093	U	0.016	0.00093	mg/Kg	☼	11/01/23 10:26	11/02/23 21:19	1
Chloroethane	0.00087	U	0.016	0.00087	mg/Kg	☼	11/01/23 10:26	11/02/23 21:19	1
Chloroform	0.00079	U	0.016	0.00079	mg/Kg	☼	11/01/23 10:26	11/02/23 21:19	1
cis-1,2-Dichloroethene	0.00083	U	0.016	0.00083	mg/Kg	☼	11/01/23 10:26	11/02/23 21:19	1
cis-1,3-Dichloropropene	0.00065	U	0.016	0.00065	mg/Kg	☼	11/01/23 10:26	11/02/23 21:19	1
Dibromomethane	0.0011	U	0.016	0.0011	mg/Kg	☼	11/01/23 10:26	11/02/23 21:19	1
Bromodichloromethane	0.00082	U	0.016	0.00082	mg/Kg	☼	11/01/23 10:26	11/02/23 21:19	1
Dichlorodifluoromethane	0.00080	U	0.016	0.00080	mg/Kg	☼	11/01/23 10:26	11/02/23 21:19	1
Ethylbenzene	0.00075	U	0.016	0.00075	mg/Kg	☼	11/01/23 10:26	11/02/23 21:19	1
1,2-Dibromoethane (EDB)	0.00087	U	0.016	0.00087	mg/Kg	☼	11/01/23 10:26	11/02/23 21:19	1
Hexachlorobutadiene	0.0012	U	0.016	0.0012	mg/Kg	☼	11/01/23 10:26	11/02/23 21:19	1
Isopropylbenzene	0.00070	U	0.016	0.00070	mg/Kg	☼	11/01/23 10:26	11/02/23 21:19	1
Methyl tert-butyl ether	0.00082	U	0.016	0.00082	mg/Kg	☼	11/01/23 10:26	11/02/23 21:19	1
Methylene Chloride	0.026	U	0.091	0.026	mg/Kg	☼	11/01/23 10:26	11/02/23 21:19	1
m,p-Xylenes	0.0014	U	0.026	0.0014	mg/Kg	☼	11/01/23 10:26	11/02/23 21:19	1
Naphthalene	0.0039	U	0.016	0.0039	mg/Kg	☼	11/01/23 10:26	11/02/23 21:19	1
n-Butylbenzene	0.0012	U	0.016	0.0012	mg/Kg	☼	11/01/23 10:26	11/02/23 21:19	1
N-Propylbenzene	0.00082	U	0.016	0.00082	mg/Kg	☼	11/01/23 10:26	11/02/23 21:19	1
o-Xylene	0.00073	U	0.026	0.00073	mg/Kg	☼	11/01/23 10:26	11/02/23 21:19	1
sec-Butylbenzene	0.00084	U	0.016	0.00084	mg/Kg	☼	11/01/23 10:26	11/02/23 21:19	1
Styrene	0.00065	U	0.016	0.00065	mg/Kg	☼	11/01/23 10:26	11/02/23 21:19	1
tert-Butylbenzene	0.00091	U	0.016	0.00091	mg/Kg	☼	11/01/23 10:26	11/02/23 21:19	1
Tetrachloroethene	0.00087	U	0.016	0.00087	mg/Kg	☼	11/01/23 10:26	11/02/23 21:19	1
Toluene	0.0039	U	0.016	0.0039	mg/Kg	☼	11/01/23 10:26	11/02/23 21:19	1
trans-1,2-Dichloroethene	0.00090	U	0.016	0.00090	mg/Kg	☼	11/01/23 10:26	11/02/23 21:19	1

Client Sample Results

Client: Partner Engineering and Science, Inc
Project/Site: 11360 Icot Boulevard, Largo

Job ID: 660-132608-1

Client Sample ID: SB-16

Date Collected: 10/30/23 15:05
Date Received: 10/31/23 12:11

Lab Sample ID: 660-132608-16

Matrix: Solid
Percent Solids: 78.2

Method: SW846 8260D - Volatile Organic Compounds by GC/MS (Continued)

Analyte	Result	Qualifier	PQL	MDL	Unit	D	Prepared	Analyzed	Dil Fac
trans-1,3-Dichloropropene	0.00065	U	0.016	0.00065	mg/Kg	☼	11/01/23 10:26	11/02/23 21:19	1
Trichloroethene	0.00078	U	0.016	0.00078	mg/Kg	☼	11/01/23 10:26	11/02/23 21:19	1
Trichlorofluoromethane	0.00070	U	0.016	0.00070	mg/Kg	☼	11/01/23 10:26	11/02/23 21:19	1
Vinyl chloride	0.00057	U	0.016	0.00057	mg/Kg	☼	11/01/23 10:26	11/02/23 21:19	1
Xylenes, Total	0.0014	U	0.026	0.0014	mg/Kg	☼	11/01/23 10:26	11/02/23 21:19	1

Surrogate	*%Recovery*	*Qualifier*	*Limits*	*Prepared*	*Analyzed*	*Dil Fac*
Toluene-d8 (Surr)	*101*		*70 - 130*	*11/01/23 10:26*	*11/02/23 21:19*	*1*
4-Bromofluorobenzene (Surr)	*102*		*70 - 130*	*11/01/23 10:26*	*11/02/23 21:19*	*1*
Dibromofluoromethane (Surr)	*101*		*70 - 130*	*11/01/23 10:26*	*11/02/23 21:19*	*1*

Method: SW846 8270E SIM - Semivolatile Organic Compounds (GC/MS SIM)

Analyte	Result	Qualifier	PQL	MDL	Unit	D	Prepared	Analyzed	Dil Fac
1-Methylnaphthalene	0.00098	U	0.0043	0.00098	mg/Kg	☼	11/01/23 11:38	11/02/23 17:22	1
2-Methylnaphthalene	0.0014	U	0.0043	0.0014	mg/Kg	☼	11/01/23 11:38	11/02/23 17:22	1
Acenaphthene	0.00083	U	0.0043	0.00083	mg/Kg	☼	11/01/23 11:38	11/02/23 17:22	1
Acenaphthylene	0.0016	U	0.0043	0.0016	mg/Kg	☼	11/01/23 11:38	11/02/23 17:22	1
Anthracene	0.0015	U	0.0043	0.0015	mg/Kg	☼	11/01/23 11:38	11/02/23 17:22	1
Benzo[a]anthracene	0.0080	U	0.013	0.0080	mg/Kg	☼	11/01/23 11:38	11/02/23 17:22	1
Benzo[a]pyrene	0.0016	U	0.0043	0.0016	mg/Kg	☼	11/01/23 11:38	11/02/23 17:22	1
Benzo[b]fluoranthene	0.0050	U	0.013	0.0050	mg/Kg	☼	11/01/23 11:38	11/02/23 17:22	1
Benzo[g,h,i]perylene	0.0029	U	0.0043	0.0029	mg/Kg	☼	11/01/23 11:38	11/02/23 17:22	1
Benzo[k]fluoranthene	0.0021	U	0.0043	0.0021	mg/Kg	☼	11/01/23 11:38	11/02/23 17:22	1
Chrysene	0.0099	U	0.013	0.0099	mg/Kg	☼	11/01/23 11:38	11/02/23 17:22	1
Dibenz(a,h)anthracene	0.0029	U	0.0043	0.0029	mg/Kg	☼	11/01/23 11:38	11/02/23 17:22	1
Fluoranthene	0.0021	U	0.0043	0.0021	mg/Kg	☼	11/01/23 11:38	11/02/23 17:22	1
Fluorene	0.00088	U	0.0043	0.00088	mg/Kg	☼	11/01/23 11:38	11/02/23 17:22	1
Indeno[1,2,3-cd]pyrene	0.0029	U	0.0043	0.0029	mg/Kg	☼	11/01/23 11:38	11/02/23 17:22	1
Naphthalene	0.0011	U	0.0043	0.0011	mg/Kg	☼	11/01/23 11:38	11/02/23 17:22	1
Phenanthrene	0.0010	U	0.0043	0.0010	mg/Kg	☼	11/01/23 11:38	11/02/23 17:22	1
Pyrene	0.0052	U	0.013	0.0052	mg/Kg	☼	11/01/23 11:38	11/02/23 17:22	1

Surrogate	*%Recovery*	*Qualifier*	*Limits*	*Prepared*	*Analyzed*	*Dil Fac*
2-methylnaphthalene-d10	*36*		*27 - 148*	*11/01/23 11:38*	*11/02/23 17:22*	*1*
Fluoranthene-d10 (Surr)	*77*		*41 - 150*	*11/01/23 11:38*	*11/02/23 17:22*	*1*

Method: FL-DEP FL-PRO - Florida - Petroleum Range Organics (GC)

Analyte	Result	Qualifier	PQL	MDL	Unit	D	Prepared	Analyzed	Dil Fac
Total Petroleum Hydrocarbons (C8-C40)	27	U	54	27	mg/Kg	☼	11/01/23 10:41	11/02/23 05:16	1

Surrogate	*%Recovery*	*Qualifier*	*Limits*	*Prepared*	*Analyzed*	*Dil Fac*
o- terphenyl (Surr)	*93*		*66 - 136*	*11/01/23 10:41*	*11/02/23 05:16*	*1*
C35 (Surr)	*49*		*36 - 132*	*11/01/23 10:41*	*11/02/23 05:16*	*1*

Method: 8260D - Volatile Organic Compounds by GC/MS

Lab Sample ID: MB 670-61440/9
Matrix: Solid
Analysis Batch: 61440

Client Sample ID: Method Blank
Prep Type: Total/NA

Analyte	MB Result	MB Qualifier	PQL	MDL	Unit	D	Prepared	Analyzed	Dil Fac
1,1,1,2-Tetrachloroethane	0.00070	U	0.012	0.00070	mg/Kg			11/02/23 14:49	1
1,1,1-Trichloroethane	0.00050	U	0.012	0.00050	mg/Kg			11/02/23 14:49	1
1,1,2,2-Tetrachloroethane	0.00060	U	0.012	0.00060	mg/Kg			11/02/23 14:49	1
1,1,2-Trichloroethane	0.00069	U	0.012	0.00069	mg/Kg			11/02/23 14:49	1
1,1-Dichloroethane	0.00050	U	0.012	0.00050	mg/Kg			11/02/23 14:49	1
1,1-Dichloroethene	0.00062	U	0.012	0.00062	mg/Kg			11/02/23 14:49	1
1,1-Dichloropropene	0.00054	U	0.012	0.00054	mg/Kg			11/02/23 14:49	1
1,2,3-Trichlorobenzene	0.00091	U	0.012	0.00091	mg/Kg			11/02/23 14:49	1
1,2,3-Trichloropropane	0.0011	U	0.030	0.0011	mg/Kg			11/02/23 14:49	1
1,2,4-Trichlorobenzene	0.00085	U	0.012	0.00085	mg/Kg			11/02/23 14:49	1
1,2,4-Trimethylbenzene	0.00068	U	0.030	0.00068	mg/Kg			11/02/23 14:49	1
1,2-Dibromo-3-Chloropropane	0.00085	U	0.012	0.00085	mg/Kg			11/02/23 14:49	1
o-Dichlorobenzene	0.00046	U	0.012	0.00046	mg/Kg			11/02/23 14:49	1
1,2-Dichloroethane	0.00053	U	0.060	0.00053	mg/Kg			11/02/23 14:49	1
1,2-Dichloropropane	0.00059	U	0.012	0.00059	mg/Kg			11/02/23 14:49	1
1,3,5-Trimethylbenzene	0.015	U	0.030	0.015	mg/Kg			11/02/23 14:49	1
m-Dichlorobenzene	0.00060	U	0.030	0.00060	mg/Kg			11/02/23 14:49	1
1,3-Dichloropropane	0.00050	U	0.012	0.00050	mg/Kg			11/02/23 14:49	1
p-Dichlorobenzene	0.00051	U	0.012	0.00051	mg/Kg			11/02/23 14:49	1
2,2-Dichloropropane	0.00050	U	0.030	0.00050	mg/Kg			11/02/23 14:49	1
2-Butanone (MEK)	0.025	U	0.10	0.025	mg/Kg			11/02/23 14:49	1
2-Chlorotoluene	0.00048	U	0.012	0.00048	mg/Kg			11/02/23 14:49	1
2-Hexanone	0.025	U	0.10	0.025	mg/Kg			11/02/23 14:49	1
4-Chlorotoluene	0.00061	U	0.012	0.00061	mg/Kg			11/02/23 14:49	1
4-Isopropyltoluene	0.00076	U	0.012	0.00076	mg/Kg			11/02/23 14:49	1
Methyl isobutyl ketone	0.025	U	0.10	0.025	mg/Kg			11/02/23 14:49	1
Acetone	0.025	U	0.10	0.025	mg/Kg			11/02/23 14:49	1
Benzene	0.00050	U	0.012	0.00050	mg/Kg			11/02/23 14:49	1
Bromobenzene	0.00072	U	0.012	0.00072	mg/Kg			11/02/23 14:49	1
Bromoform	0.00078	U	0.012	0.00078	mg/Kg			11/02/23 14:49	1
Bromomethane	0.00050	U	0.012	0.00050	mg/Kg			11/02/23 14:49	1
Carbon disulfide	0.0025	U	0.012	0.0025	mg/Kg			11/02/23 14:49	1
Carbon tetrachloride	0.00060	U	0.012	0.00060	mg/Kg			11/02/23 14:49	1
Chlorobenzene	0.00053	U	0.012	0.00053	mg/Kg			11/02/23 14:49	1
Bromochloromethane	0.00086	U	0.012	0.00086	mg/Kg			11/02/23 14:49	1
Dibromochloromethane	0.00072	U	0.012	0.00072	mg/Kg			11/02/23 14:49	1
Chloroethane	0.00067	U	0.012	0.00067	mg/Kg			11/02/23 14:49	1
Chloroform	0.00061	U	0.012	0.00061	mg/Kg			11/02/23 14:49	1
cis-1,2-Dichloroethene	0.00064	U	0.012	0.00064	mg/Kg			11/02/23 14:49	1
cis-1,3-Dichloropropene	0.00050	U	0.012	0.00050	mg/Kg			11/02/23 14:49	1
Dibromomethane	0.00086	U	0.012	0.00086	mg/Kg			11/02/23 14:49	1
Bromodichloromethane	0.00063	U	0.012	0.00063	mg/Kg			11/02/23 14:49	1
Dichlorodifluoromethane	0.00062	U	0.012	0.00062	mg/Kg			11/02/23 14:49	1
Ethylbenzene	0.00058	U	0.012	0.00058	mg/Kg			11/02/23 14:49	1
1,2-Dibromoethane (EDB)	0.00067	U	0.012	0.00067	mg/Kg			11/02/23 14:49	1
Hexachlorobutadiene	0.00091	U	0.012	0.00091	mg/Kg			11/02/23 14:49	1
Isopropylbenzene	0.00054	U	0.012	0.00054	mg/Kg			11/02/23 14:49	1
Methyl tert-butyl ether	0.00063	U	0.012	0.00063	mg/Kg			11/02/23 14:49	1

Method: 8260D - Volatile Organic Compounds by GC/MS (Continued)

Lab Sample ID: MB 670-61440/9
Matrix: Solid
Analysis Batch: 61440

Client Sample ID: Method Blank
Prep Type: Total/NA

Analyte	MB Result	MB Qualifier	PQL	MDL	Unit	D	Prepared	Analyzed	Dil Fac
Methylene Chloride	0.020	U	0.070	0.020	mg/Kg			11/02/23 14:49	1
m,p-Xylenes	0.0011	U	0.020	0.0011	mg/Kg			11/02/23 14:49	1
Naphthalene	0.0030	U	0.012	0.0030	mg/Kg			11/02/23 14:49	1
n-Butylbenzene	0.00090	U	0.012	0.00090	mg/Kg			11/02/23 14:49	1
N-Propylbenzene	0.00063	U	0.012	0.00063	mg/Kg			11/02/23 14:49	1
o-Xylene	0.00056	U	0.020	0.00056	mg/Kg			11/02/23 14:49	1
sec-Butylbenzene	0.00065	U	0.012	0.00065	mg/Kg			11/02/23 14:49	1
Styrene	0.00050	U	0.012	0.00050	mg/Kg			11/02/23 14:49	1
tert-Butylbenzene	0.00070	U	0.012	0.00070	mg/Kg			11/02/23 14:49	1
Tetrachloroethene	0.00067	U	0.012	0.00067	mg/Kg			11/02/23 14:49	1
Toluene	0.0030	U	0.012	0.0030	mg/Kg			11/02/23 14:49	1
trans-1,2-Dichloroethene	0.00069	U	0.012	0.00069	mg/Kg			11/02/23 14:49	1
trans-1,3-Dichloropropene	0.00050	U	0.012	0.00050	mg/Kg			11/02/23 14:49	1
Trichloroethene	0.00060	U	0.012	0.00060	mg/Kg			11/02/23 14:49	1
Trichlorofluoromethane	0.00054	U	0.012	0.00054	mg/Kg			11/02/23 14:49	1
Vinyl chloride	0.00044	U	0.012	0.00044	mg/Kg			11/02/23 14:49	1
Xylenes, Total	0.0011	U	0.020	0.0011	mg/Kg			11/02/23 14:49	1

Surrogate	*MB %Recovery*	*MB Qualifier*	*Limits*	*Prepared*	*Analyzed*	*Dil Fac*
Toluene-d8 (Surr)	*101*		*70 - 130*		*11/02/23 14:49*	*1*
4-Bromofluorobenzene (Surr)	*101*		*70 - 130*		*11/02/23 14:49*	*1*
Dibromofluoromethane (Surr)	*98*		*70 - 130*		*11/02/23 14:49*	*1*

Lab Sample ID: LCS 670-61440/4
Matrix: Solid
Analysis Batch: 61440

Client Sample ID: Lab Control Sample
Prep Type: Total/NA

Analyte	Spike Added	LCS Result	LCS Qualifier	Unit	D	%Rec	%Rec Limits
1,1,1,2-Tetrachloroethane	0.0500	0.0472		mg/Kg		94	51 - 147
1,1,1-Trichloroethane	0.0500	0.0459		mg/Kg		92	45 - 157
1,1,2,2-Tetrachloroethane	0.0500	0.0472		mg/Kg		94	47 - 151
1,1,2-Trichloroethane	0.0500	0.0482		mg/Kg		96	49 - 148
1,1-Dichloroethane	0.0500	0.0463		mg/Kg		93	52 - 148
1,1-Dichloroethene	0.0500	0.0462		mg/Kg		92	22 - 166
1,1-Dichloropropene	0.0500	0.0449		mg/Kg		90	49 - 144
1,2,3-Trichlorobenzene	0.0500	0.0452		mg/Kg		90	39 - 166
1,2,3-Trichloropropane	0.0500	0.0438		mg/Kg		88	45 - 150
1,2,4-Trichlorobenzene	0.0500	0.0476		mg/Kg		95	47 - 155
1,2,4-Trimethylbenzene	0.0500	0.0450		mg/Kg		90	57 - 137
1,2-Dibromo-3-Chloropropane	0.0500	0.0433		mg/Kg		87	40 - 161
o-Dichlorobenzene	0.0500	0.0472		mg/Kg		94	59 - 131
1,2-Dichloroethane	0.0500	0.0464	I	mg/Kg		93	39 - 162
1,2-Dichloropropane	0.0500	0.0471		mg/Kg		94	52 - 139
1,3,5-Trimethylbenzene	0.0500	0.0463		mg/Kg		93	57 - 134
m-Dichlorobenzene	0.0500	0.0465		mg/Kg		93	60 - 131
1,3-Dichloropropane	0.0500	0.0451		mg/Kg		90	45 - 154
p-Dichlorobenzene	0.0500	0.0487		mg/Kg		97	61 - 135
2,2-Dichloropropane	0.0500	0.0459		mg/Kg		92	46 - 150

Method: 8260D - Volatile Organic Compounds by GC/MS (Continued)

Lab Sample ID: LCS 670-61440/4
Matrix: Solid
Analysis Batch: 61440

Client Sample ID: Lab Control Sample
Prep Type: Total/NA

Analyte	Spike Added	LCS Result	LCS Qualifier	Unit	D	%Rec	%Rec Limits
2-Chlorotoluene	0.0500	0.0531		mg/Kg		106	55 - 135
4-Chlorotoluene	0.0500	0.0479		mg/Kg		96	59 - 135
4-Isopropyltoluene	0.0500	0.0463		mg/Kg		93	59 - 135
Benzene	0.0500	0.0470		mg/Kg		94	49 - 152
Bromobenzene	0.0500	0.0451		mg/Kg		90	49 - 157
Bromoform	0.0500	0.0463		mg/Kg		93	40 - 155
Bromomethane	0.0500	0.0468		mg/Kg		94	10 - 180
Carbon disulfide	0.0500	0.0441		mg/Kg		88	19 - 177
Carbon tetrachloride	0.0500	0.0444		mg/Kg		89	43 - 163
Chlorobenzene	0.0500	0.0457		mg/Kg		91	45 - 147
Bromochloromethane	0.0500	0.0474		mg/Kg		95	47 - 148
Dibromochloromethane	0.0500	0.0474		mg/Kg		95	44 - 149
Chloroethane	0.0500	0.0425		mg/Kg		85	10 - 180
Chloroform	0.0500	0.0463		mg/Kg		93	48 - 148
cis-1,2-Dichloroethene	0.0500	0.0471		mg/Kg		94	48 - 137
cis-1,3-Dichloropropene	0.0500	0.0475		mg/Kg		95	54 - 140
Dibromomethane	0.0500	0.0492		mg/Kg		98	46 - 153
Bromodichloromethane	0.0500	0.0473		mg/Kg		95	45 - 146
Dichlorodifluoromethane	0.0500	0.0489		mg/Kg		98	15 - 180
Ethylbenzene	0.0500	0.0450		mg/Kg		90	54 - 139
1,2-Dibromoethane (EDB)	0.0500	0.0455		mg/Kg		91	52 - 145
Hexachlorobutadiene	0.0500	0.0460		mg/Kg		92	51 - 161
Isopropylbenzene	0.0500	0.0459		mg/Kg		92	55 - 137
Methyl tert-butyl ether	0.0500	0.0455		mg/Kg		91	40 - 153
Methylene Chloride	0.0500	0.0494	I	mg/Kg		99	28 - 152
m,p-Xylenes	0.0500	0.0460		mg/Kg		92	57 - 138
Naphthalene	0.0500	0.0486		mg/Kg		97	26 - 180
n-Butylbenzene	0.0500	0.0466		mg/Kg		93	52 - 148
N-Propylbenzene	0.0500	0.0468		mg/Kg		94	54 - 141
o-Xylene	0.0500	0.0456		mg/Kg		91	56 - 133
sec-Butylbenzene	0.0500	0.0462		mg/Kg		92	61 - 134
Styrene	0.0500	0.0457		mg/Kg		91	55 - 139
tert-Butylbenzene	0.0500	0.0501		mg/Kg		100	59 - 134
Tetrachloroethene	0.0500	0.0597		mg/Kg		119	46 - 163
Toluene	0.0500	0.0484		mg/Kg		97	55 - 136
trans-1,2-Dichloroethene	0.0500	0.0481		mg/Kg		96	50 - 138
trans-1,3-Dichloropropene	0.0500	0.0487		mg/Kg		97	52 - 155
Trichloroethene	0.0500	0.0446		mg/Kg		89	51 - 147
Trichlorofluoromethane	0.0500	0.0445		mg/Kg		89	49 - 163
Vinyl chloride	0.0500	0.0484		mg/Kg		97	29 - 158
Xylenes, Total	0.100	0.0916		mg/Kg		92	50 - 150

Surrogate	*LCS %Recovery*	*LCS Qualifier*	*Limits*
Toluene-d8 (Surr)	*103*		*70 - 130*
4-Bromofluorobenzene (Surr)	*98*		*70 - 130*
Dibromofluoromethane (Surr)	*100*		*70 - 130*

Method: 8260D - Volatile Organic Compounds by GC/MS (Continued)

Lab Sample ID: LCSD 670-61440/5
Matrix: Solid
Analysis Batch: 61440

Client Sample ID: Lab Control Sample Dup
Prep Type: Total/NA

Analyte	Spike Added	LCSD Result	LCSD Qualifier	Unit	D	%Rec	%Rec Limits	RPD	RPD Limit
1,1,1,2-Tetrachloroethane	0.0500	0.0447		mg/Kg		89	51 - 147	5	23
1,1,1-Trichloroethane	0.0500	0.0438		mg/Kg		88	45 - 157	5	27
1,1,2,2-Tetrachloroethane	0.0500	0.0491		mg/Kg		98	47 - 151	4	27
1,1,2-Trichloroethane	0.0500	0.0484		mg/Kg		97	49 - 148	0	28
1,1-Dichloroethane	0.0500	0.0438		mg/Kg		88	52 - 148	6	37
1,1-Dichloroethene	0.0500	0.0444		mg/Kg		89	22 - 166	4	23
1,1-Dichloropropene	0.0500	0.0415		mg/Kg		83	49 - 144	8	42
1,2,3-Trichlorobenzene	0.0500	0.0450		mg/Kg		90	39 - 166	0	41
1,2,3-Trichloropropane	0.0500	0.0444		mg/Kg		89	45 - 150	2	27
1,2,4-Trichlorobenzene	0.0500	0.0439		mg/Kg		88	47 - 155	8	43
1,2,4-Trimethylbenzene	0.0500	0.0413		mg/Kg		83	57 - 137	9	33
1,2-Dibromo-3-Chloropropane	0.0500	0.0458		mg/Kg		92	40 - 161	5	50
o-Dichlorobenzene	0.0500	0.0436		mg/Kg		87	59 - 131	8	35
1,2-Dichloroethane	0.0500	0.0453	I	mg/Kg		91	39 - 162	2	20
1,2-Dichloropropane	0.0500	0.0463		mg/Kg		93	52 - 139	2	27
1,3,5-Trimethylbenzene	0.0500	0.0425		mg/Kg		85	57 - 134	9	28
m-Dichlorobenzene	0.0500	0.0436		mg/Kg		87	60 - 131	6	32
1,3-Dichloropropane	0.0500	0.0464		mg/Kg		93	45 - 154	3	38
p-Dichlorobenzene	0.0500	0.0449		mg/Kg		90	61 - 135	8	33
2,2-Dichloropropane	0.0500	0.0443		mg/Kg		89	46 - 150	4	28
2-Chlorotoluene	0.0500	0.0445		mg/Kg		89	55 - 135	18	26
4-Chlorotoluene	0.0500	0.0435		mg/Kg		87	59 - 135	9	29
4-Isopropyltoluene	0.0500	0.0424		mg/Kg		85	59 - 135	9	29
Benzene	0.0500	0.0450		mg/Kg		90	49 - 152	4	19
Bromobenzene	0.0500	0.0429		mg/Kg		86	49 - 157	5	33
Bromoform	0.0500	0.0465		mg/Kg		93	40 - 155	0	27
Bromomethane	0.0500	0.0435		mg/Kg		87	10 - 180	7	34
Carbon disulfide	0.0500	0.0422		mg/Kg		84	19 - 177	4	43
Carbon tetrachloride	0.0500	0.0427		mg/Kg		85	43 - 163	4	20
Chlorobenzene	0.0500	0.0433		mg/Kg		87	45 - 147	5	18
Bromochloromethane	0.0500	0.0473		mg/Kg		95	47 - 148	0	33
Dibromochloromethane	0.0500	0.0465		mg/Kg		93	44 - 149	2	25
Chloroethane	0.0500	0.0402		mg/Kg		80	10 - 180	6	49
Chloroform	0.0500	0.0420		mg/Kg		84	48 - 148	10	29
cis-1,2-Dichloroethene	0.0500	0.0440		mg/Kg		88	48 - 137	7	20
cis-1,3-Dichloropropene	0.0500	0.0464		mg/Kg		93	54 - 140	2	27
Dibromomethane	0.0500	0.0479		mg/Kg		96	46 - 153	3	26
Bromodichloromethane	0.0500	0.0458		mg/Kg		92	45 - 146	3	21
Dichlorodifluoromethane	0.0500	0.0447		mg/Kg		89	15 - 180	9	44
Ethylbenzene	0.0500	0.0427		mg/Kg		85	54 - 139	5	33
1,2-Dibromoethane (EDB)	0.0500	0.0466		mg/Kg		93	52 - 145	3	36
Hexachlorobutadiene	0.0500	0.0407		mg/Kg		81	51 - 161	12	29
Isopropylbenzene	0.0500	0.0437		mg/Kg		87	55 - 137	5	28
Methyl tert-butyl ether	0.0500	0.0465		mg/Kg		93	40 - 153	2	42
Methylene Chloride	0.0500	0.0457	I	mg/Kg		91	28 - 152	8	50
m,p-Xylenes	0.0500	0.0436		mg/Kg		87	57 - 138	5	31
Naphthalene	0.0500	0.0496		mg/Kg		99	26 - 180	2	44
n-Butylbenzene	0.0500	0.0423		mg/Kg		85	52 - 148	10	31

Method: 8260D - Volatile Organic Compounds by GC/MS (Continued)

Lab Sample ID: LCSD 670-61440/5
Matrix: Solid
Analysis Batch: 61440

Client Sample ID: Lab Control Sample Dup
Prep Type: Total/NA

Analyte	Spike Added	LCSD Result	LCSD Qualifier	Unit	D	%Rec	%Rec Limits	RPD	RPD Limit
N-Propylbenzene	0.0500	0.0423		mg/Kg		85	54 - 141	10	32
o-Xylene	0.0500	0.0429		mg/Kg		86	56 - 133	6	29
sec-Butylbenzene	0.0500	0.0416		mg/Kg		83	61 - 134	11	27
Styrene	0.0500	0.0444		mg/Kg		89	55 - 139	3	31
tert-Butylbenzene	0.0500	0.0452		mg/Kg		90	59 - 134	10	25
Tetrachloroethene	0.0500	0.0617		mg/Kg		123	46 - 163	3	26
Toluene	0.0500	0.0457		mg/Kg		91	55 - 136	6	21
trans-1,2-Dichloroethene	0.0500	0.0446		mg/Kg		89	50 - 138	7	29
trans-1,3-Dichloropropene	0.0500	0.0483		mg/Kg		97	52 - 155	1	21
Trichloroethene	0.0500	0.0430		mg/Kg		86	51 - 147	4	26
Trichlorofluoromethane	0.0500	0.0406		mg/Kg		81	49 - 163	9	42
Vinyl chloride	0.0500	0.0465		mg/Kg		93	29 - 158	4	23
Xylenes, Total	0.100	0.0865		mg/Kg		87	50 - 150	6	30

Surrogate	*LCSD %Recovery*	*LCSD Qualifier*	*Limits*
Toluene-d8 (Surr)	*100*		*70 - 130*
4-Bromofluorobenzene (Surr)	*98*		*70 - 130*
Dibromofluoromethane (Surr)	*99*		*70 - 130*

Method: 8270E SIM - Semivolatile Organic Compounds (GC/MS SIM)

Lab Sample ID: MB 670-61224/1-A
Matrix: Solid
Analysis Batch: 61375

Client Sample ID: Method Blank
Prep Type: Total/NA
Prep Batch: 61224

Analyte	MB Result	MB Qualifier	PQL	MDL	Unit	D	Prepared	Analyzed	Dil Fac
1-Methylnaphthalene	0.00077	U	0.0033	0.00077	mg/Kg		11/01/23 11:38	11/02/23 11:09	1
2-Methylnaphthalene	0.0011	U	0.0033	0.0011	mg/Kg		11/01/23 11:38	11/02/23 11:09	1
Acenaphthene	0.00065	U	0.0033	0.00065	mg/Kg		11/01/23 11:38	11/02/23 11:09	1
Acenaphthylene	0.0013	U	0.0033	0.0013	mg/Kg		11/01/23 11:38	11/02/23 11:09	1
Anthracene	0.0012	U	0.0033	0.0012	mg/Kg		11/01/23 11:38	11/02/23 11:09	1
Benzo[a]anthracene	0.0062	U	0.010	0.0062	mg/Kg		11/01/23 11:38	11/02/23 11:09	1
Benzo[a]pyrene	0.0013	U	0.0033	0.0013	mg/Kg		11/01/23 11:38	11/02/23 11:09	1
Benzo[b]fluoranthene	0.0039	U	0.010	0.0039	mg/Kg		11/01/23 11:38	11/02/23 11:09	1
Benzo[g,h,i]perylene	0.0023	U	0.0033	0.0023	mg/Kg		11/01/23 11:38	11/02/23 11:09	1
Benzo[k]fluoranthene	0.0017	U	0.0033	0.0017	mg/Kg		11/01/23 11:38	11/02/23 11:09	1
Chrysene	0.0078	U	0.010	0.0078	mg/Kg		11/01/23 11:38	11/02/23 11:09	1
Dibenz(a,h)anthracene	0.0023	U	0.0033	0.0023	mg/Kg		11/01/23 11:38	11/02/23 11:09	1
Fluoranthene	0.0017	U	0.0033	0.0017	mg/Kg		11/01/23 11:38	11/02/23 11:09	1
Fluorene	0.00069	U	0.0033	0.00069	mg/Kg		11/01/23 11:38	11/02/23 11:09	1
Indeno[1,2,3-cd]pyrene	0.0023	U	0.0033	0.0023	mg/Kg		11/01/23 11:38	11/02/23 11:09	1
Naphthalene	0.00088	U	0.0033	0.00088	mg/Kg		11/01/23 11:38	11/02/23 11:09	1
Phenanthrene	0.00080	U	0.0033	0.00080	mg/Kg		11/01/23 11:38	11/02/23 11:09	1
Pyrene	0.0041	U	0.010	0.0041	mg/Kg		11/01/23 11:38	11/02/23 11:09	1

Surrogate	*MB %Recovery*	*MB Qualifier*	*Limits*	*Prepared*	*Analyzed*	*Dil Fac*
2-methylnaphthalene-d10	*70*		*27 - 148*	*11/01/23 11:38*	*11/02/23 11:09*	*1*
Fluoranthene-d10 (Surr)	*82*		*41 - 150*	*11/01/23 11:38*	*11/02/23 11:09*	*1*

Method: 8270E SIM - Semivolatile Organic Compounds (GC/MS SIM) (Continued)

Lab Sample ID: LCS 670-61224/2-A
Matrix: Solid
Analysis Batch: 61375

Client Sample ID: Lab Control Sample
Prep Type: Total/NA
Prep Batch: 61224

Analyte	Spike Added	LCS Result	LCS Qualifier	Unit	D	%Rec	%Rec Limits
1-Methylnaphthalene	0.0133	0.00767		mg/Kg		58	32 - 146
2-Methylnaphthalene	0.0133	0.00665		mg/Kg		50	33 - 137
Acenaphthene	0.0133	0.00861		mg/Kg		65	43 - 138
Acenaphthylene	0.0133	0.00837		mg/Kg		63	38 - 138
Anthracene	0.0133	0.0135		mg/Kg		101	58 - 137
Benzo[a]anthracene	0.0133	0.00940	I	mg/Kg		70	62 - 135
Benzo[a]pyrene	0.0133	0.0104		mg/Kg		78	56 - 141
Benzo[b]fluoranthene	0.0133	0.00835	I	mg/Kg		63	61 - 138
Benzo[g,h,i]perylene	0.0133	0.00982		mg/Kg		74	58 - 132
Benzo[k]fluoranthene	0.0133	0.0117		mg/Kg		87	61 - 141
Chrysene	0.0133	0.0106		mg/Kg		80	62 - 132
Dibenz(a,h)anthracene	0.0133	0.0104		mg/Kg		78	60 - 138
Fluoranthene	0.0133	0.00995		mg/Kg		75	65 - 140
Fluorene	0.0133	0.00899		mg/Kg		67	46 - 131
Indeno[1,2,3-cd]pyrene	0.0133	0.00993		mg/Kg		74	61 - 136
Naphthalene	0.0133	0.00502		mg/Kg		38	37 - 140
Phenanthrene	0.0133	0.00829		mg/Kg		62	52 - 140
Pyrene	0.0133	0.00983	I	mg/Kg		74	63 - 138

Surrogate	*LCS %Recovery*	*LCS Qualifier*	*Limits*
2-methylnaphthalene-d10	*46*		*27 - 148*
Fluoranthene-d10 (Surr)	*74*		*41 - 150*

Lab Sample ID: 660-132608-1 MS
Matrix: Solid
Analysis Batch: 61375

Client Sample ID: SB-1
Prep Type: Total/NA
Prep Batch: 61224

Analyte	Sample Result	Sample Qualifier	Spike Added	MS Result	MS Qualifier	Unit	D	%Rec	%Rec Limits
1-Methylnaphthalene	0.00081	U J	0.0141	0.00858		mg/Kg	☼	61	32 - 151
2-Methylnaphthalene	0.0011	U J	0.0141	0.00884		mg/Kg	☼	63	33 - 140
Acenaphthene	0.00069	U J	0.0141	0.00985		mg/Kg	☼	70	43 - 131
Acenaphthylene	0.0013	U	0.0141	0.00839		mg/Kg	☼	60	38 - 138
Anthracene	0.0080		0.0141	0.0244		mg/Kg	☼	117	58 - 130
Benzo[a]anthracene	0.012	J	0.0141	0.0251		mg/Kg	☼	93	62 - 130
Benzo[a]pyrene	0.011		0.0141	0.0253		mg/Kg	☼	100	58 - 138
Benzo[b]fluoranthene	0.016	J	0.0141	0.0257		mg/Kg	☼	72	61 - 134
Benzo[g,h,i]perylene	0.0071	J	0.0141	0.0193		mg/Kg	☼	87	58 - 134
Benzo[k]fluoranthene	0.0063	J	0.0141	0.0185		mg/Kg	☼	87	65 - 137
Chrysene	0.014	J	0.0141	0.0249		mg/Kg	☼	81	69 - 132
Dibenz(a,h)anthracene	0.0024	U	0.0141	0.0122		mg/Kg	☼	86	60 - 138
Fluoranthene	0.031	J	0.0141	0.0466		mg/Kg	☼	112	65 - 130
Fluorene	0.00077	I	0.0141	0.00994		mg/Kg	☼	65	46 - 131
Indeno[1,2,3-cd]pyrene	0.0060	J	0.0141	0.0172		mg/Kg	☼	80	61 - 146
Naphthalene	0.00093	U J	0.0141	0.00767		mg/Kg	☼	55	37 - 140
Phenanthrene	0.022	J	0.0141	0.0373		mg/Kg	☼	108	52 - 130
Pyrene	0.023	J	0.0141	0.0371		mg/Kg	☼	101	68 - 140

Method: 8270E SIM - Semivolatile Organic Compounds (GC/MS SIM) (Continued)

Lab Sample ID: 660-132608-1 MS
Matrix: Solid
Analysis Batch: 61375

Client Sample ID: SB-1
Prep Type: Total/NA
Prep Batch: 61224

Surrogate	*MS %Recovery*	*MS Qualifier*	*Limits*
2-methylnaphthalene-d10	*42*		*27 - 148*
Fluoranthene-d10 (Surr)	*71*		*41 - 150*

Lab Sample ID: 660-132608-1 MSD
Matrix: Solid
Analysis Batch: 61375

Client Sample ID: SB-1
Prep Type: Total/NA
Prep Batch: 61224

Analyte	Sample Result	Sample Qualifier	Spike Added	MSD Result	MSD Qualifier	Unit	D	%Rec	%Rec Limits	RPD	RPD Limit
1-Methylnaphthalene	0.00081	U J	0.0141	0.00574	J	mg/Kg	☼	41	32 - 151	40	30
2-Methylnaphthalene	0.0011	U J	0.0141	0.00574	J	mg/Kg	☼	41	33 - 140	43	30
Acenaphthene	0.00069	U J	0.0141	0.00703	J	mg/Kg	☼	50	43 - 131	33	30
Acenaphthylene	0.0013	U	0.0141	0.00646		mg/Kg	☼	46	38 - 138	26	30
Anthracene	0.0080		0.0141	0.0190		mg/Kg	☼	78	58 - 130	25	30
Benzo[a]anthracene	0.012	J	0.0141	0.0193	J	mg/Kg	☼	52	62 - 130	26	30
Benzo[a]pyrene	0.011		0.0141	0.0197		mg/Kg	☼	61	58 - 138	25	30
Benzo[b]fluoranthene	0.016	J	0.0141	0.0200	J	mg/Kg	☼	31	61 - 134	25	30
Benzo[g,h,i]perylene	0.0071	J	0.0141	0.0150	J	mg/Kg	☼	56	58 - 134	25	30
Benzo[k]fluoranthene	0.0063	J	0.0141	0.0139	J	mg/Kg	☼	54	65 - 137	29	30
Chrysene	0.014	J	0.0141	0.0190	J	mg/Kg	☼	39	69 - 132	27	30
Dibenz(a,h)anthracene	0.0024	U	0.0141	0.0105		mg/Kg	☼	75	60 - 138	15	30
Fluoranthene	0.031	J	0.0141	0.0313	J	mg/Kg	☼	3	65 - 130	39	30
Fluorene	0.00077	I	0.0141	0.00753		mg/Kg	☼	48	46 - 131	28	30
Indeno[1,2,3-cd]pyrene	0.0060	J	0.0141	0.0138	J	mg/Kg	☼	55	61 - 146	22	30
Naphthalene	0.00093	U J	0.0141	0.00523	J	mg/Kg	☼	37	37 - 140	38	30
Phenanthrene	0.022	J	0.0141	0.0243	J	mg/Kg	☼	16	52 - 130	42	30
Pyrene	0.023	J	0.0141	0.0259	J	mg/Kg	☼	21	68 - 140	36	30

Surrogate	*MSD %Recovery*	*MSD Qualifier*	*Limits*
2-methylnaphthalene-d10	*34*		*27 - 148*
Fluoranthene-d10 (Surr)	*65*		*41 - 150*

Lab Sample ID: MB 670-61613/1-A
Matrix: Solid
Analysis Batch: 61720

Client Sample ID: Method Blank
Prep Type: Total/NA
Prep Batch: 61613

Analyte	MB Result	MB Qualifier	PQL	MDL	Unit	D	Prepared	Analyzed	Dil Fac
1-Methylnaphthalene	0.00077	U	0.0033	0.00077	mg/Kg		11/03/23 08:05	11/03/23 16:28	1
2-Methylnaphthalene	0.0011	U	0.0033	0.0011	mg/Kg		11/03/23 08:05	11/03/23 16:28	1
Acenaphthene	0.00065	U	0.0033	0.00065	mg/Kg		11/03/23 08:05	11/03/23 16:28	1
Acenaphthylene	0.0013	U	0.0033	0.0013	mg/Kg		11/03/23 08:05	11/03/23 16:28	1
Anthracene	0.0012	U	0.0033	0.0012	mg/Kg		11/03/23 08:05	11/03/23 16:28	1
Benzo[a]anthracene	0.0062	U	0.010	0.0062	mg/Kg		11/03/23 08:05	11/03/23 16:28	1
Benzo[a]pyrene	0.0013	U	0.0033	0.0013	mg/Kg		11/03/23 08:05	11/03/23 16:28	1
Benzo[b]fluoranthene	0.0039	U	0.010	0.0039	mg/Kg		11/03/23 08:05	11/03/23 16:28	1
Benzo[g,h,i]perylene	0.0023	U	0.0033	0.0023	mg/Kg		11/03/23 08:05	11/03/23 16:28	1
Benzo[k]fluoranthene	0.0017	U	0.0033	0.0017	mg/Kg		11/03/23 08:05	11/03/23 16:28	1
Chrysene	0.0078	U	0.010	0.0078	mg/Kg		11/03/23 08:05	11/03/23 16:28	1
Dibenz(a,h)anthracene	0.0023	U	0.0033	0.0023	mg/Kg		11/03/23 08:05	11/03/23 16:28	1

Method: 8270E SIM - Semivolatile Organic Compounds (GC/MS SIM) (Continued)

Lab Sample ID: MB 670-61613/1-A — **Client Sample ID: Method Blank**
Matrix: Solid — **Prep Type: Total/NA**
Analysis Batch: 61720 — **Prep Batch: 61613**

Analyte	MB Result	MB Qualifier	PQL	MDL	Unit	D	Prepared	Analyzed	Dil Fac
Fluoranthene	0.0017	U	0.0033	0.0017	mg/Kg		11/03/23 08:05	11/03/23 16:28	1
Fluorene	0.00069	U	0.0033	0.00069	mg/Kg		11/03/23 08:05	11/03/23 16:28	1
Indeno[1,2,3-cd]pyrene	0.0023	U	0.0033	0.0023	mg/Kg		11/03/23 08:05	11/03/23 16:28	1
Naphthalene	0.00088	U	0.0033	0.00088	mg/Kg		11/03/23 08:05	11/03/23 16:28	1
Phenanthrene	0.00080	U	0.0033	0.00080	mg/Kg		11/03/23 08:05	11/03/23 16:28	1
Pyrene	0.0041	U	0.010	0.0041	mg/Kg		11/03/23 08:05	11/03/23 16:28	1

Surrogate	*MB %Recovery*	*MB Qualifier*	*Limits*	*Prepared*	*Analyzed*	*Dil Fac*
2-methylnaphthalene-d10	*36*		*27 - 148*	*11/03/23 08:05*	*11/03/23 16:28*	*1*
Fluoranthene-d10 (Surr)	*84*		*41 - 150*	*11/03/23 08:05*	*11/03/23 16:28*	*1*

Lab Sample ID: LCS 670-61613/2-A — **Client Sample ID: Lab Control Sample**
Matrix: Solid — **Prep Type: Total/NA**
Analysis Batch: 61720 — **Prep Batch: 61613**

Analyte	Spike Added	LCS Result	LCS Qualifier	Unit	D	%Rec	%Rec Limits
1-Methylnaphthalene	0.0133	0.00863		mg/Kg		65	32 - 146
2-Methylnaphthalene	0.0133	0.00714		mg/Kg		54	33 - 137
Acenaphthene	0.0133	0.00810		mg/Kg		61	43 - 138
Acenaphthylene	0.0133	0.00699		mg/Kg		52	38 - 138
Anthracene	0.0133	0.00898		mg/Kg		67	58 - 137
Benzo[a]anthracene	0.0133	0.00875	I	mg/Kg		66	62 - 135
Benzo[a]pyrene	0.0133	0.00810		mg/Kg		61	56 - 141
Benzo[b]fluoranthene	0.0133	0.00830	I	mg/Kg		62	61 - 138
Benzo[g,h,i]perylene	0.0133	0.00976		mg/Kg		73	58 - 132
Benzo[k]fluoranthene	0.0133	0.0119		mg/Kg		89	61 - 141
Chrysene	0.0133	0.0124		mg/Kg		93	62 - 132
Dibenz(a,h)anthracene	0.0133	0.0108		mg/Kg		81	60 - 138
Fluoranthene	0.0133	0.0107		mg/Kg		80	65 - 140
Fluorene	0.0133	0.00842		mg/Kg		63	46 - 131
Indeno[1,2,3-cd]pyrene	0.0133	0.0100		mg/Kg		75	61 - 136
Naphthalene	0.0133	0.00653		mg/Kg		49	37 - 140
Phenanthrene	0.0133	0.00951		mg/Kg		71	52 - 140
Pyrene	0.0133	0.00995	I	mg/Kg		75	63 - 138

Surrogate	*LCS %Recovery*	*LCS Qualifier*	*Limits*
2-methylnaphthalene-d10	*41*		*27 - 148*
Fluoranthene-d10 (Surr)	*95*		*41 - 150*

Lab Sample ID: 660-132499-C-1-B MS — **Client Sample ID: Matrix Spike**
Matrix: Solid — **Prep Type: Total/NA**
Analysis Batch: 61720 — **Prep Batch: 61613**

Analyte	Sample Result	Sample Qualifier	Spike Added	MS Result	MS Qualifier	Unit	D	%Rec	%Rec Limits
1-Methylnaphthalene	0.00077	U	0.0133	0.00865		mg/Kg		65	32 - 151
2-Methylnaphthalene	0.0011	U	0.0133	0.00861		mg/Kg		65	33 - 140
Acenaphthene	0.00065	U	0.0133	0.00826		mg/Kg		62	43 - 131
Acenaphthylene	0.0013	U	0.0133	0.00781		mg/Kg		59	38 - 138

Method: 8270E SIM - Semivolatile Organic Compounds (GC/MS SIM) (Continued)

Lab Sample ID: 660-132499-C-1-B MS
Matrix: Solid
Analysis Batch: 61720

Client Sample ID: Matrix Spike
Prep Type: Total/NA
Prep Batch: 61613

Analyte	Sample Result	Sample Qualifier	Spike Added	MS Result	MS Qualifier	Unit	D	%Rec	%Rec Limits
Anthracene	0.0012	U	0.0133	0.0107		mg/Kg		80	58 - 130
Benzo[a]anthracene	0.0062	U	0.0133	0.0110		mg/Kg		82	62 - 130
Benzo[a]pyrene	0.0013	I	0.0133	0.0125		mg/Kg		84	58 - 138
Benzo[b]fluoranthene	0.0039	U	0.0133	0.0114		mg/Kg		85	61 - 134
Benzo[g,h,i]perylene	0.0023	U	0.0133	0.0120		mg/Kg		90	58 - 134
Benzo[k]fluoranthene	0.0017	U	0.0133	0.0131		mg/Kg		98	65 - 137
Chrysene	0.0078	U	0.0133	0.0131		mg/Kg		99	69 - 132
Dibenz(a,h)anthracene	0.0023	U	0.0133	0.0123		mg/Kg		93	60 - 138
Fluoranthene	0.0017	U	0.0133	0.0123		mg/Kg		92	65 - 130
Fluorene	0.00069	U	0.0133	0.00845		mg/Kg		63	46 - 131
Indeno[1,2,3-cd]pyrene	0.0023	U	0.0133	0.0119		mg/Kg		89	61 - 146
Naphthalene	0.00088	U	0.0133	0.00818		mg/Kg		61	37 - 140
Phenanthrene	0.00080	U	0.0133	0.0107		mg/Kg		80	52 - 130
Pyrene	0.0041	U	0.0133	0.0124		mg/Kg		93	68 - 140

Surrogate	*MS %Recovery*	*MS Qualifier*	*Limits*
2-methylnaphthalene-d10	*49*		*27 - 148*
Fluoranthene-d10 (Surr)	*91*		*41 - 150*

Lab Sample ID: 660-132499-C-1-C MSD
Matrix: Solid
Analysis Batch: 61720

Client Sample ID: Matrix Spike Duplicate
Prep Type: Total/NA
Prep Batch: 61613

Analyte	Sample Result	Sample Qualifier	Spike Added	MSD Result	MSD Qualifier	Unit	D	%Rec	%Rec Limits	RPD	RPD Limit
1-Methylnaphthalene	0.00077	U	0.0133	0.00889		mg/Kg		67	32 - 151	3	30
2-Methylnaphthalene	0.0011	U	0.0133	0.00906		mg/Kg		68	33 - 140	5	30
Acenaphthene	0.00065	U	0.0133	0.00896		mg/Kg		67	43 - 131	8	30
Acenaphthylene	0.0013	U	0.0133	0.00847		mg/Kg		64	38 - 138	8	30
Anthracene	0.0012	U	0.0133	0.0124		mg/Kg		93	58 - 130	15	30
Benzo[a]anthracene	0.0062	U	0.0133	0.0126		mg/Kg		94	62 - 130	14	30
Benzo[a]pyrene	0.0013	I	0.0133	0.0140		mg/Kg		95	58 - 138	11	30
Benzo[b]fluoranthene	0.0039	U	0.0133	0.0120		mg/Kg		90	61 - 134	5	30
Benzo[g,h,i]perylene	0.0023	U	0.0133	0.0137		mg/Kg		103	58 - 134	13	30
Benzo[k]fluoranthene	0.0017	U	0.0133	0.0158		mg/Kg		118	65 - 137	19	30
Chrysene	0.0078	U	0.0133	0.0132		mg/Kg		99	69 - 132	1	30
Dibenz(a,h)anthracene	0.0023	U	0.0133	0.0139		mg/Kg		104	60 - 138	12	30
Fluoranthene	0.0017	U	0.0133	0.0144		mg/Kg		108	65 - 130	16	30
Fluorene	0.00069	U	0.0133	0.00957		mg/Kg		72	46 - 131	12	30
Indeno[1,2,3-cd]pyrene	0.0023	U	0.0133	0.0135		mg/Kg		101	61 - 146	12	30
Naphthalene	0.00088	U	0.0133	0.00832		mg/Kg		62	37 - 140	2	30
Phenanthrene	0.00080	U	0.0133	0.0121		mg/Kg		91	52 - 130	12	30
Pyrene	0.0041	U	0.0133	0.0139		mg/Kg		104	68 - 140	11	30

Surrogate	*MSD %Recovery*	*MSD Qualifier*	*Limits*
2-methylnaphthalene-d10	*54*		*27 - 148*
Fluoranthene-d10 (Surr)	*99*		*41 - 150*

Method: FL-PRO - Florida - Petroleum Range Organics (GC)

Lab Sample ID: MB 670-61139/1-A — **Client Sample ID: Method Blank**
Matrix: Solid — **Prep Type: Total/NA**
Analysis Batch: 61157 — **Prep Batch: 61139**

Analyte	MB Result	MB Qualifier	PQL	MDL	Unit	D	Prepared	Analyzed	Dil Fac
Total Petroleum Hydrocarbons (C8-C40)	21	U	42	21	mg/Kg		11/01/23 05:38	11/01/23 21:14	1

Surrogate	*MB %Recovery*	*MB Qualifier*	*Limits*	*Prepared*	*Analyzed*	*Dil Fac*
o- terphenyl (Surr)	*98*		*66 - 136*	*11/01/23 05:38*	*11/01/23 21:14*	*1*
C35 (Surr)	*72*		*36 - 132*	*11/01/23 05:38*	*11/01/23 21:14*	*1*

Lab Sample ID: LCS 670-61139/2-A — **Client Sample ID: Lab Control Sample**
Matrix: Solid — **Prep Type: Total/NA**
Analysis Batch: 61157 — **Prep Batch: 61139**

Analyte	Spike Added	LCS Result	LCS Qualifier	Unit	D	%Rec	%Rec Limits
Total Petroleum Hydrocarbons (C8-C40)	113	83.4		mg/Kg		74	55 - 130

Surrogate	*LCS %Recovery*	*LCS Qualifier*	*Limits*
o- terphenyl (Surr)	*92*		*66 - 136*
C35 (Surr)	*45*		*36 - 132*

Lab Sample ID: 670-29591-A-1-A MS — **Client Sample ID: Matrix Spike**
Matrix: Solid — **Prep Type: Total/NA**
Analysis Batch: 61157 — **Prep Batch: 61139**

Analyte	Sample Result	Sample Qualifier	Spike Added	MS Result	MS Qualifier	Unit	D	%Rec	%Rec Limits
Total Petroleum Hydrocarbons (C8-C40)	1400	J L	113	2170	J L	mg/Kg		674	55 - 125

Surrogate	*MS %Recovery*	*MS Qualifier*	*Limits*
o- terphenyl (Surr)	*117*		*66 - 136*
C35 (Surr)	*61*		*36 - 132*

Lab Sample ID: 670-29591-A-1-B MSD — **Client Sample ID: Matrix Spike Duplicate**
Matrix: Solid — **Prep Type: Total/NA**
Analysis Batch: 61157 — **Prep Batch: 61139**

Analyte	Sample Result	Sample Qualifier	Spike Added	MSD Result	MSD Qualifier	Unit	D	%Rec	%Rec Limits	RPD	RPD Limit
Total Petroleum Hydrocarbons (C8-C40)	1400	J L	113	2660	J L	mg/Kg		1110	55 - 125	20	25

Surrogate	*MSD %Recovery*	*MSD Qualifier*	*Limits*
o- terphenyl (Surr)	*129*		*66 - 136*
C35 (Surr)	*59*		*36 - 132*

Method: 6020B - Metals (ICP/MS)

Lab Sample ID: MB 670-61223/3-A — **Client Sample ID: Method Blank**
Matrix: Solid — **Prep Type: Total/NA**
Analysis Batch: 61465 — **Prep Batch: 61223**

Analyte	MB Result	MB Qualifier	PQL	MDL	Unit	D	Prepared	Analyzed	Dil Fac
Arsenic	0.10	U	0.20	0.10	mg/Kg		11/01/23 11:34	11/01/23 16:24	1
Barium	0.20	U	0.40	0.20	mg/Kg		11/01/23 11:34	11/01/23 16:24	1
Cadmium	0.10	U	0.20	0.10	mg/Kg		11/01/23 11:34	11/01/23 16:24	1
Chromium	0.10	U	0.20	0.10	mg/Kg		11/01/23 11:34	11/01/23 16:24	1
Lead	0.10	U	0.20	0.10	mg/Kg		11/01/23 11:34	11/01/23 16:24	1
Selenium	0.20	U	0.40	0.20	mg/Kg		11/01/23 11:34	11/01/23 16:24	1
Silver	0.050	U	0.10	0.050	mg/Kg		11/01/23 11:34	11/01/23 16:24	1

Lab Sample ID: LCS 670-61223/1-A — **Client Sample ID: Lab Control Sample**
Matrix: Solid — **Prep Type: Total/NA**
Analysis Batch: 61465 — **Prep Batch: 61223**

Analyte	Spike Added	LCS Result	LCS Qualifier	Unit	D	%Rec	%Rec Limits
Arsenic	10.0	9.71		mg/Kg		97	80 - 120
Barium	10.0	9.67		mg/Kg		97	80 - 120
Cadmium	10.0	9.22		mg/Kg		92	80 - 120
Chromium	10.0	10.1		mg/Kg		101	80 - 120
Lead	10.0	9.27		mg/Kg		93	80 - 120
Selenium	10.0	9.96		mg/Kg		100	80 - 120
Silver	10.0	9.64		mg/Kg		96	80 - 120

Lab Sample ID: LCSD 670-61223/2-A — **Client Sample ID: Lab Control Sample Dup**
Matrix: Solid — **Prep Type: Total/NA**
Analysis Batch: 61465 — **Prep Batch: 61223**

Analyte	Spike Added	LCSD Result	LCSD Qualifier	Unit	D	%Rec	%Rec Limits	RPD	RPD Limit
Arsenic	10.0	9.45		mg/Kg		94	80 - 120	3	20
Barium	10.0	9.45		mg/Kg		94	80 - 120	2	20
Cadmium	10.0	9.28		mg/Kg		93	80 - 120	1	20
Chromium	10.0	10.1		mg/Kg		101	80 - 120	0	20
Lead	10.0	9.23		mg/Kg		92	80 - 120	0	20
Selenium	10.0	9.67		mg/Kg		97	80 - 120	3	20
Silver	10.0	9.75		mg/Kg		98	80 - 120	1	20

Lab Sample ID: 660-132608-1 MS — **Client Sample ID: SB-1**
Matrix: Solid — **Prep Type: Total/NA**
Analysis Batch: 61465 — **Prep Batch: 61223**

Analyte	Sample Result	Sample Qualifier	Spike Added	MS Result	MS Qualifier	Unit	D	%Rec	%Rec Limits
Arsenic	0.54	U	10.5	10.0		mg/Kg	☼	96	75 - 125
Barium	2.4		10.5	12.5		mg/Kg	☼	96	75 - 125
Cadmium	0.54	U	10.5	9.60		mg/Kg	☼	92	75 - 125
Chromium	2.9		10.5	13.5		mg/Kg	☼	101	75 - 125
Lead	0.97	I	10.5	10.3		mg/Kg	☼	89	75 - 125
Selenium	1.1	U	10.5	10.4		mg/Kg	☼	99	75 - 125
Silver	0.27	U	10.5	9.49		mg/Kg	☼	90	75 - 125

Method: 6020B - Metals (ICP/MS) (Continued)

Lab Sample ID: 660-132608-1 MSD — **Client Sample ID: SB-1**
Matrix: Solid — **Prep Type: Total/NA**
Analysis Batch: 61465 — **Prep Batch: 61223**

Analyte	Sample Result	Sample Qualifier	Spike Added	MSD Result	MSD Qualifier	Unit	D	%Rec	%Rec Limits	RPD	RPD Limit
Arsenic	0.54	U	10.5	10.0		mg/Kg	☼	96	75 - 125	0	20
Barium	2.4		10.5	12.8		mg/Kg	☼	99	75 - 125	2	20
Cadmium	0.54	U	10.5	9.71		mg/Kg	☼	93	75 - 125	1	20
Chromium	2.9		10.5	13.5		mg/Kg	☼	102	75 - 125	0	20
Lead	0.97	I	10.5	10.3		mg/Kg	☼	89	75 - 125	0	20
Selenium	1.1	U	10.5	10.4		mg/Kg	☼	99	75 - 125	0	20
Silver	0.27	U	10.5	9.57		mg/Kg	☼	91	75 - 125	1	20

Method: 7471B - Mercury (CVAA)

Lab Sample ID: MB 670-61284/12-A — **Client Sample ID: Method Blank**
Matrix: Solid — **Prep Type: Total/NA**
Analysis Batch: 61490 — **Prep Batch: 61284**

Analyte	MB Result	MB Qualifier	PQL	MDL	Unit	D	Prepared	Analyzed	Dil Fac
Mercury	0.020	U	0.040	0.020	mg/Kg		11/01/23 15:31	11/02/23 11:49	1

Lab Sample ID: LCS 670-61284/10-A — **Client Sample ID: Lab Control Sample**
Matrix: Solid — **Prep Type: Total/NA**
Analysis Batch: 61490 — **Prep Batch: 61284**

Analyte	Spike Added	LCS Result	LCS Qualifier	Unit	D	%Rec	%Rec Limits
Mercury	0.400	0.377		mg/Kg		94	75 - 125

Lab Sample ID: LCSD 670-61284/11-A — **Client Sample ID: Lab Control Sample Dup**
Matrix: Solid — **Prep Type: Total/NA**
Analysis Batch: 61490 — **Prep Batch: 61284**

Analyte	Spike Added	LCSD Result	LCSD Qualifier	Unit	D	%Rec	%Rec Limits	RPD	RPD Limit
Mercury	0.400	0.373		mg/Kg		93	75 - 125	1	20

GC/MS VOA

Prep Batch: 61208

Lab Sample ID	Client Sample ID	Prep Type	Matrix	Method	Prep Batch
660-132608-1	SB-1	Total/NA	Solid	5035	
660-132608-2	SB-2	Total/NA	Solid	5035	
660-132608-3	SB-3	Total/NA	Solid	5035	
660-132608-4	SB-4	Total/NA	Solid	5035	
660-132608-5	SB-5	Total/NA	Solid	5035	
660-132608-6	SB-6	Total/NA	Solid	5035	
660-132608-7	SB-7	Total/NA	Solid	5035	
660-132608-8	SB-8	Total/NA	Solid	5035	
660-132608-9	SB-9	Total/NA	Solid	5035	
660-132608-10	SB-10	Total/NA	Solid	5035	
660-132608-11	SB-11	Total/NA	Solid	5035	
660-132608-12	SB-12	Total/NA	Solid	5035	
660-132608-13	SB-13	Total/NA	Solid	5035	
660-132608-14	SB-14	Total/NA	Solid	5035	
660-132608-15	SB-15	Total/NA	Solid	5035	
660-132608-16	SB-16	Total/NA	Solid	5035	

Analysis Batch: 61440

Lab Sample ID	Client Sample ID	Prep Type	Matrix	Method	Prep Batch
660-132608-1	SB-1	Total/NA	Solid	8260D	61208
660-132608-2	SB-2	Total/NA	Solid	8260D	61208
660-132608-3	SB-3	Total/NA	Solid	8260D	61208
660-132608-4	SB-4	Total/NA	Solid	8260D	61208
660-132608-5	SB-5	Total/NA	Solid	8260D	61208
660-132608-6	SB-6	Total/NA	Solid	8260D	61208
660-132608-7	SB-7	Total/NA	Solid	8260D	61208
660-132608-8	SB-8	Total/NA	Solid	8260D	61208
660-132608-9	SB-9	Total/NA	Solid	8260D	61208
660-132608-10	SB-10	Total/NA	Solid	8260D	61208
660-132608-11	SB-11	Total/NA	Solid	8260D	61208
660-132608-12	SB-12	Total/NA	Solid	8260D	61208
660-132608-13	SB-13	Total/NA	Solid	8260D	61208
660-132608-14	SB-14	Total/NA	Solid	8260D	61208
660-132608-15	SB-15	Total/NA	Solid	8260D	61208
660-132608-16	SB-16	Total/NA	Solid	8260D	61208
MB 670-61440/9	Method Blank	Total/NA	Solid	8260D	
LCS 670-61440/4	Lab Control Sample	Total/NA	Solid	8260D	
LCSD 670-61440/5	Lab Control Sample Dup	Total/NA	Solid	8260D	

GC/MS Semi VOA

Prep Batch: 61224

Lab Sample ID	Client Sample ID	Prep Type	Matrix	Method	Prep Batch
660-132608-1	SB-1	Total/NA	Solid	3546	
660-132608-2	SB-2	Total/NA	Solid	3546	
660-132608-3	SB-3	Total/NA	Solid	3546	
660-132608-4	SB-4	Total/NA	Solid	3546	
660-132608-5	SB-5	Total/NA	Solid	3546	
660-132608-6	SB-6	Total/NA	Solid	3546	
660-132608-7	SB-7	Total/NA	Solid	3546	
660-132608-8	SB-8	Total/NA	Solid	3546	

GC/MS Semi VOA (Continued)

Prep Batch: 61224 (Continued)

Lab Sample ID	Client Sample ID	Prep Type	Matrix	Method	Prep Batch
660-132608-10	SB-10	Total/NA	Solid	3546	
660-132608-11	SB-11	Total/NA	Solid	3546	
660-132608-12	SB-12	Total/NA	Solid	3546	
660-132608-13	SB-13	Total/NA	Solid	3546	
660-132608-14	SB-14	Total/NA	Solid	3546	
660-132608-15	SB-15	Total/NA	Solid	3546	
660-132608-16	SB-16	Total/NA	Solid	3546	
MB 670-61224/1-A	Method Blank	Total/NA	Solid	3546	
LCS 670-61224/2-A	Lab Control Sample	Total/NA	Solid	3546	
660-132608-1 MS	SB-1	Total/NA	Solid	3546	
660-132608-1 MSD	SB-1	Total/NA	Solid	3546	

Analysis Batch: 61375

Lab Sample ID	Client Sample ID	Prep Type	Matrix	Method	Prep Batch
660-132608-1	SB-1	Total/NA	Solid	8270E SIM	61224
660-132608-2	SB-2	Total/NA	Solid	8270E SIM	61224
660-132608-3	SB-3	Total/NA	Solid	8270E SIM	61224
660-132608-4	SB-4	Total/NA	Solid	8270E SIM	61224
660-132608-5	SB-5	Total/NA	Solid	8270E SIM	61224
660-132608-6	SB-6	Total/NA	Solid	8270E SIM	61224
660-132608-7	SB-7	Total/NA	Solid	8270E SIM	61224
660-132608-8	SB-8	Total/NA	Solid	8270E SIM	61224
660-132608-10	SB-10	Total/NA	Solid	8270E SIM	61224
660-132608-11	SB-11	Total/NA	Solid	8270E SIM	61224
660-132608-12	SB-12	Total/NA	Solid	8270E SIM	61224
660-132608-13	SB-13	Total/NA	Solid	8270E SIM	61224
660-132608-14	SB-14	Total/NA	Solid	8270E SIM	61224
660-132608-15	SB-15	Total/NA	Solid	8270E SIM	61224
660-132608-16	SB-16	Total/NA	Solid	8270E SIM	61224
MB 670-61224/1-A	Method Blank	Total/NA	Solid	8270E SIM	61224
LCS 670-61224/2-A	Lab Control Sample	Total/NA	Solid	8270E SIM	61224
660-132608-1 MS	SB-1	Total/NA	Solid	8270E SIM	61224
660-132608-1 MSD	SB-1	Total/NA	Solid	8270E SIM	61224

Analysis Batch: 61557

Lab Sample ID	Client Sample ID	Prep Type	Matrix	Method	Prep Batch
660-132608-9 - RE	SB-9	Total/NA	Solid	8270E SIM	61613

Prep Batch: 61613

Lab Sample ID	Client Sample ID	Prep Type	Matrix	Method	Prep Batch
660-132608-9 - RE	SB-9	Total/NA	Solid	3546	
MB 670-61613/1-A	Method Blank	Total/NA	Solid	3546	
LCS 670-61613/2-A	Lab Control Sample	Total/NA	Solid	3546	
660-132499-C-1-B MS	Matrix Spike	Total/NA	Solid	3546	
660-132499-C-1-C MSD	Matrix Spike Duplicate	Total/NA	Solid	3546	

Analysis Batch: 61720

Lab Sample ID	Client Sample ID	Prep Type	Matrix	Method	Prep Batch
MB 670-61613/1-A	Method Blank	Total/NA	Solid	8270E SIM	61613
LCS 670-61613/2-A	Lab Control Sample	Total/NA	Solid	8270E SIM	61613
660-132499-C-1-B MS	Matrix Spike	Total/NA	Solid	8270E SIM	61613

GC/MS Semi VOA (Continued)

Analysis Batch: 61720 (Continued)

Lab Sample ID	Client Sample ID	Prep Type	Matrix	Method	Prep Batch
660-132499-C-1-C MSD	Matrix Spike Duplicate	Total/NA	Solid	8270E SIM	61613

GC Semi VOA

Prep Batch: 61139

Lab Sample ID	Client Sample ID	Prep Type	Matrix	Method	Prep Batch
660-132608-1	SB-1	Total/NA	Solid	3546	
660-132608-2	SB-2	Total/NA	Solid	3546	
660-132608-3	SB-3	Total/NA	Solid	3546	
660-132608-4	SB-4	Total/NA	Solid	3546	
660-132608-5	SB-5	Total/NA	Solid	3546	
660-132608-6	SB-6	Total/NA	Solid	3546	
660-132608-7	SB-7	Total/NA	Solid	3546	
660-132608-8	SB-8	Total/NA	Solid	3546	
660-132608-9	SB-9	Total/NA	Solid	3546	
660-132608-10	SB-10	Total/NA	Solid	3546	
660-132608-11	SB-11	Total/NA	Solid	3546	
660-132608-12	SB-12	Total/NA	Solid	3546	
660-132608-13	SB-13	Total/NA	Solid	3546	
660-132608-14	SB-14	Total/NA	Solid	3546	
660-132608-15	SB-15	Total/NA	Solid	3546	
660-132608-16	SB-16	Total/NA	Solid	3546	
MB 670-61139/1-A	Method Blank	Total/NA	Solid	3546	
LCS 670-61139/2-A	Lab Control Sample	Total/NA	Solid	3546	
670-29591-A-1-A MS	Matrix Spike	Total/NA	Solid	3546	
670-29591-A-1-B MSD	Matrix Spike Duplicate	Total/NA	Solid	3546	

Analysis Batch: 61157

Lab Sample ID	Client Sample ID	Prep Type	Matrix	Method	Prep Batch
660-132608-1	SB-1	Total/NA	Solid	FL-PRO	61139
660-132608-2	SB-2	Total/NA	Solid	FL-PRO	61139
660-132608-3	SB-3	Total/NA	Solid	FL-PRO	61139
660-132608-4	SB-4	Total/NA	Solid	FL-PRO	61139
660-132608-5	SB-5	Total/NA	Solid	FL-PRO	61139
660-132608-6	SB-6	Total/NA	Solid	FL-PRO	61139
660-132608-7	SB-7	Total/NA	Solid	FL-PRO	61139
660-132608-8	SB-8	Total/NA	Solid	FL-PRO	61139
660-132608-9	SB-9	Total/NA	Solid	FL-PRO	61139
660-132608-10	SB-10	Total/NA	Solid	FL-PRO	61139
660-132608-11	SB-11	Total/NA	Solid	FL-PRO	61139
660-132608-12	SB-12	Total/NA	Solid	FL-PRO	61139
660-132608-13	SB-13	Total/NA	Solid	FL-PRO	61139
660-132608-14	SB-14	Total/NA	Solid	FL-PRO	61139
660-132608-15	SB-15	Total/NA	Solid	FL-PRO	61139
660-132608-16	SB-16	Total/NA	Solid	FL-PRO	61139
MB 670-61139/1-A	Method Blank	Total/NA	Solid	FL-PRO	61139
LCS 670-61139/2-A	Lab Control Sample	Total/NA	Solid	FL-PRO	61139
670-29591-A-1-A MS	Matrix Spike	Total/NA	Solid	FL-PRO	61139
670-29591-A-1-B MSD	Matrix Spike Duplicate	Total/NA	Solid	FL-PRO	61139

Metals

Prep Batch: 61223

Lab Sample ID	Client Sample ID	Prep Type	Matrix	Method	Prep Batch
660-132608-1	SB-1	Total/NA	Solid	3051A	
660-132608-2	SB-2	Total/NA	Solid	3051A	
660-132608-3	SB-3	Total/NA	Solid	3051A	
660-132608-4	SB-4	Total/NA	Solid	3051A	
660-132608-6	SB-6	Total/NA	Solid	3051A	
660-132608-7	SB-7	Total/NA	Solid	3051A	
660-132608-8	SB-8	Total/NA	Solid	3051A	
660-132608-9	SB-9	Total/NA	Solid	3051A	
660-132608-10	SB-10	Total/NA	Solid	3051A	
660-132608-11	SB-11	Total/NA	Solid	3051A	
660-132608-12	SB-12	Total/NA	Solid	3051A	
660-132608-13	SB-13	Total/NA	Solid	3051A	
660-132608-14	SB-14	Total/NA	Solid	3051A	
660-132608-15	SB-15	Total/NA	Solid	3051A	
MB 670-61223/3-A	Method Blank	Total/NA	Solid	3051A	
LCS 670-61223/1-A	Lab Control Sample	Total/NA	Solid	3051A	
LCSD 670-61223/2-A	Lab Control Sample Dup	Total/NA	Solid	3051A	
660-132608-1 MS	SB-1	Total/NA	Solid	3051A	
660-132608-1 MSD	SB-1	Total/NA	Solid	3051A	

Prep Batch: 61284

Lab Sample ID	Client Sample ID	Prep Type	Matrix	Method	Prep Batch
660-132608-1	SB-1	Total/NA	Solid	7471B	
660-132608-2	SB-2	Total/NA	Solid	7471B	
660-132608-3	SB-3	Total/NA	Solid	7471B	
660-132608-4	SB-4	Total/NA	Solid	7471B	
660-132608-6	SB-6	Total/NA	Solid	7471B	
660-132608-7	SB-7	Total/NA	Solid	7471B	
660-132608-8	SB-8	Total/NA	Solid	7471B	
660-132608-9	SB-9	Total/NA	Solid	7471B	
660-132608-10	SB-10	Total/NA	Solid	7471B	
660-132608-11	SB-11	Total/NA	Solid	7471B	
660-132608-12	SB-12	Total/NA	Solid	7471B	
660-132608-13	SB-13	Total/NA	Solid	7471B	
660-132608-14	SB-14	Total/NA	Solid	7471B	
660-132608-15	SB-15	Total/NA	Solid	7471B	
MB 670-61284/12-A	Method Blank	Total/NA	Solid	7471B	
LCS 670-61284/10-A	Lab Control Sample	Total/NA	Solid	7471B	
LCSD 670-61284/11-A	Lab Control Sample Dup	Total/NA	Solid	7471B	

Analysis Batch: 61465

Lab Sample ID	Client Sample ID	Prep Type	Matrix	Method	Prep Batch
660-132608-1	SB-1	Total/NA	Solid	6020B	61223
660-132608-2	SB-2	Total/NA	Solid	6020B	61223
660-132608-3	SB-3	Total/NA	Solid	6020B	61223
660-132608-4	SB-4	Total/NA	Solid	6020B	61223
660-132608-6	SB-6	Total/NA	Solid	6020B	61223
660-132608-7	SB-7	Total/NA	Solid	6020B	61223
660-132608-8	SB-8	Total/NA	Solid	6020B	61223
660-132608-9	SB-9	Total/NA	Solid	6020B	61223
660-132608-10	SB-10	Total/NA	Solid	6020B	61223

Metals (Continued)

Analysis Batch: 61465 (Continued)

Lab Sample ID	Client Sample ID	Prep Type	Matrix	Method	Prep Batch
660-132608-11	SB-11	Total/NA	Solid	6020B	61223
660-132608-12	SB-12	Total/NA	Solid	6020B	61223
660-132608-13	SB-13	Total/NA	Solid	6020B	61223
660-132608-14	SB-14	Total/NA	Solid	6020B	61223
660-132608-15	SB-15	Total/NA	Solid	6020B	61223
MB 670-61223/3-A	Method Blank	Total/NA	Solid	6020B	61223
LCS 670-61223/1-A	Lab Control Sample	Total/NA	Solid	6020B	61223
LCSD 670-61223/2-A	Lab Control Sample Dup	Total/NA	Solid	6020B	61223
660-132608-1 MS	SB-1	Total/NA	Solid	6020B	61223
660-132608-1 MSD	SB-1	Total/NA	Solid	6020B	61223

Analysis Batch: 61490

Lab Sample ID	Client Sample ID	Prep Type	Matrix	Method	Prep Batch
660-132608-1	SB-1	Total/NA	Solid	7471B	61284
660-132608-2	SB-2	Total/NA	Solid	7471B	61284
660-132608-3	SB-3	Total/NA	Solid	7471B	61284
660-132608-4	SB-4	Total/NA	Solid	7471B	61284
660-132608-6	SB-6	Total/NA	Solid	7471B	61284
660-132608-7	SB-7	Total/NA	Solid	7471B	61284
660-132608-8	SB-8	Total/NA	Solid	7471B	61284
660-132608-9	SB-9	Total/NA	Solid	7471B	61284
660-132608-10	SB-10	Total/NA	Solid	7471B	61284
660-132608-11	SB-11	Total/NA	Solid	7471B	61284
660-132608-12	SB-12	Total/NA	Solid	7471B	61284
660-132608-13	SB-13	Total/NA	Solid	7471B	61284
660-132608-14	SB-14	Total/NA	Solid	7471B	61284
660-132608-15	SB-15	Total/NA	Solid	7471B	61284
MB 670-61284/12-A	Method Blank	Total/NA	Solid	7471B	61284
LCS 670-61284/10-A	Lab Control Sample	Total/NA	Solid	7471B	61284
LCSD 670-61284/11-A	Lab Control Sample Dup	Total/NA	Solid	7471B	61284

General Chemistry

Analysis Batch: 61545

Lab Sample ID	Client Sample ID	Prep Type	Matrix	Method	Prep Batch
660-132608-1	SB-1	Total/NA	Solid	Moisture	
660-132608-2	SB-2	Total/NA	Solid	Moisture	
660-132608-3	SB-3	Total/NA	Solid	Moisture	
660-132608-4	SB-4	Total/NA	Solid	Moisture	
660-132608-5	SB-5	Total/NA	Solid	Moisture	
660-132608-6	SB-6	Total/NA	Solid	Moisture	
660-132608-7	SB-7	Total/NA	Solid	Moisture	
660-132608-8	SB-8	Total/NA	Solid	Moisture	
660-132608-9	SB-9	Total/NA	Solid	Moisture	
660-132608-10	SB-10	Total/NA	Solid	Moisture	
660-132608-11	SB-11	Total/NA	Solid	Moisture	
660-132608-12	SB-12	Total/NA	Solid	Moisture	
660-132608-13	SB-13	Total/NA	Solid	Moisture	
660-132608-14	SB-14	Total/NA	Solid	Moisture	
660-132608-15	SB-15	Total/NA	Solid	Moisture	
660-132608-1 DU	SB-1	Total/NA	Solid	Moisture	

QC Association Summary

Client: Partner Engineering and Science, Inc
Project/Site: 11360 Icot Boulevard, Largo

Job ID: 660-132608-1

General Chemistry

Analysis Batch: 61546

Lab Sample ID	Client Sample ID	Prep Type	Matrix	Method	Prep Batch
660-132608-16	SB-16	Total/NA	Solid	Moisture	
660-132608-16 DU	SB-16	Total/NA	Solid	Moisture	

Lab Chronicle

Client: Partner Engineering and Science, Inc
Project/Site: 11360 Icot Boulevard, Largo

Job ID: 660-132608-1

Client Sample ID: SB-1

Lab Sample ID: 660-132608-1
Date Collected: 10/30/23 09:00
Matrix: Solid
Date Received: 10/31/23 12:11

Prep Type	Batch Type	Batch Method	Run	Dilution Factor	Batch Number	Analyst	Lab	Prepared or Analyzed
Total/NA	Analysis	Moisture		1	61545	JA	EET ORL	11/02/23 16:16

Client Sample ID: SB-1

Lab Sample ID: 660-132608-1
Date Collected: 10/30/23 09:00
Matrix: Solid
Date Received: 10/31/23 12:11
Percent Solids: 94.8

Prep Type	Batch Type	Batch Method	Run	Dilution Factor	Batch Number	Analyst	Lab	Prepared or Analyzed
Total/NA	Prep	5035			61208	RG	EET ORL	11/01/23 10:26
Total/NA	Analysis	8260D		1	61440	P1K	EET ORL	11/02/23 15:54
Total/NA	Prep	3546			61224	YM	EET ORL	11/01/23 11:38
Total/NA	Analysis	8270E SIM		1	61375	JI	EET ORL	11/02/23 12:11
Total/NA	Prep	3546			61139	SI	EET ORL	11/01/23 10:41
Total/NA	Analysis	FL-PRO		1	61157	MM	EET ORL	11/01/23 23:09
Total/NA	Prep	3051A			61223	EB	EET ORL	11/01/23 11:34
Total/NA	Analysis	6020B		5	61465	JA	EET ORL	11/01/23 16:31
Total/NA	Prep	7471B			61284	AS	EET ORL	11/01/23 15:31
Total/NA	Analysis	7471B		1	61490	AS	EET ORL	11/02/23 11:58

Client Sample ID: SB-2

Lab Sample ID: 660-132608-2
Date Collected: 10/30/23 10:05
Matrix: Solid
Date Received: 10/31/23 12:11

Prep Type	Batch Type	Batch Method	Run	Dilution Factor	Batch Number	Analyst	Lab	Prepared or Analyzed
Total/NA	Analysis	Moisture		1	61545	JA	EET ORL	11/02/23 16:16

Client Sample ID: SB-2

Lab Sample ID: 660-132608-2
Date Collected: 10/30/23 10:05
Matrix: Solid
Date Received: 10/31/23 12:11
Percent Solids: 87.2

Prep Type	Batch Type	Batch Method	Run	Dilution Factor	Batch Number	Analyst	Lab	Prepared or Analyzed
Total/NA	Prep	5035			61208	RG	EET ORL	11/01/23 10:26
Total/NA	Analysis	8260D		1	61440	P1K	EET ORL	11/02/23 16:16
Total/NA	Prep	3546			61224	YM	EET ORL	11/01/23 11:38
Total/NA	Analysis	8270E SIM		1	61375	JI	EET ORL	11/02/23 12:32
Total/NA	Prep	3546			61139	SI	EET ORL	11/01/23 10:41
Total/NA	Analysis	FL-PRO		1	61157	MM	EET ORL	11/01/23 23:32
Total/NA	Prep	3051A			61223	EB	EET ORL	11/01/23 11:34
Total/NA	Analysis	6020B		5	61465	JA	EET ORL	11/01/23 16:35
Total/NA	Prep	7471B			61284	AS	EET ORL	11/01/23 15:31
Total/NA	Analysis	7471B		1	61490	AS	EET ORL	11/02/23 11:59

Lab Chronicle

Client: Partner Engineering and Science, Inc
Project/Site: 11360 Icot Boulevard, Largo

Job ID: 660-132608-1

Client Sample ID: SB-3
Lab Sample ID: 660-132608-3
Date Collected: 10/30/23 11:10
Matrix: Solid
Date Received: 10/31/23 12:11

Prep Type	Batch Type	Batch Method	Run	Dilution Factor	Batch Number	Analyst	Lab	Prepared or Analyzed
Total/NA	Analysis	Moisture		1	61545	JA	EET ORL	11/02/23 16:16

Client Sample ID: SB-3
Lab Sample ID: 660-132608-3
Date Collected: 10/30/23 11:10
Matrix: Solid
Date Received: 10/31/23 12:11
Percent Solids: 92.4

Prep Type	Batch Type	Batch Method	Run	Dilution Factor	Batch Number	Analyst	Lab	Prepared or Analyzed
Total/NA	Prep	5035			61208	RG	EET ORL	11/01/23 10:26
Total/NA	Analysis	8260D		1	61440	P1K	EET ORL	11/02/23 16:37
Total/NA	Prep	3546			61224	YM	EET ORL	11/01/23 11:38
Total/NA	Analysis	8270E SIM		1	61375	JI	EET ORL	11/02/23 12:53
Total/NA	Prep	3546			61139	SI	EET ORL	11/01/23 10:41
Total/NA	Analysis	FL-PRO		1	61157	MM	EET ORL	11/01/23 23:55
Total/NA	Prep	3051A			61223	EB	EET ORL	11/01/23 11:34
Total/NA	Analysis	6020B		5	61465	JA	EET ORL	11/01/23 16:37
Total/NA	Prep	7471B			61284	AS	EET ORL	11/01/23 15:31
Total/NA	Analysis	7471B		1	61490	AS	EET ORL	11/02/23 12:00

Client Sample ID: SB-4
Lab Sample ID: 660-132608-4
Date Collected: 10/30/23 12:38
Matrix: Solid
Date Received: 10/31/23 12:11

Prep Type	Batch Type	Batch Method	Run	Dilution Factor	Batch Number	Analyst	Lab	Prepared or Analyzed
Total/NA	Analysis	Moisture		1	61545	JA	EET ORL	11/02/23 16:16

Client Sample ID: SB-4
Lab Sample ID: 660-132608-4
Date Collected: 10/30/23 12:38
Matrix: Solid
Date Received: 10/31/23 12:11
Percent Solids: 85.7

Prep Type	Batch Type	Batch Method	Run	Dilution Factor	Batch Number	Analyst	Lab	Prepared or Analyzed
Total/NA	Prep	5035			61208	RG	EET ORL	11/01/23 10:26
Total/NA	Analysis	8260D		1	61440	P1K	EET ORL	11/02/23 16:59
Total/NA	Prep	3546			61224	YM	EET ORL	11/01/23 11:38
Total/NA	Analysis	8270E SIM		1	61375	JI	EET ORL	11/02/23 13:13
Total/NA	Prep	3546			61139	SI	EET ORL	11/01/23 10:41
Total/NA	Analysis	FL-PRO		1	61157	MM	EET ORL	11/02/23 00:18
Total/NA	Prep	3051A			61223	EB	EET ORL	11/01/23 11:34
Total/NA	Analysis	6020B		5	61465	JA	EET ORL	11/01/23 16:38
Total/NA	Prep	7471B			61284	AS	EET ORL	11/01/23 15:31
Total/NA	Analysis	7471B		1	61490	AS	EET ORL	11/02/23 12:02

Lab Chronicle

Client: Partner Engineering and Science, Inc
Project/Site: 11360 Icot Boulevard, Largo

Job ID: 660-132608-1

Client Sample ID: SB-5
Date Collected: 10/30/23 13:05
Date Received: 10/31/23 12:11

Lab Sample ID: 660-132608-5
Matrix: Solid

Prep Type	Batch Type	Batch Method	Run	Dilution Factor	Batch Number	Analyst	Lab	Prepared or Analyzed
Total/NA	Analysis	Moisture		1	61545	JA	EET ORL	11/02/23 16:16

Client Sample ID: SB-5
Date Collected: 10/30/23 13:05
Date Received: 10/31/23 12:11

Lab Sample ID: 660-132608-5
Matrix: Solid
Percent Solids: 89.8

Prep Type	Batch Type	Batch Method	Run	Dilution Factor	Batch Number	Analyst	Lab	Prepared or Analyzed
Total/NA	Prep	5035			61208	RG	EET ORL	11/01/23 10:26
Total/NA	Analysis	8260D		1	61440	P1K	EET ORL	11/02/23 17:21
Total/NA	Prep	3546			61224	YM	EET ORL	11/01/23 11:38
Total/NA	Analysis	8270E SIM		1	61375	JI	EET ORL	11/02/23 13:34
Total/NA	Prep	3546			61139	SI	EET ORL	11/01/23 10:41
Total/NA	Analysis	FL-PRO		1	61157	MM	EET ORL	11/02/23 00:41

Client Sample ID: SB-6
Date Collected: 10/30/23 14:40
Date Received: 10/31/23 12:11

Lab Sample ID: 660-132608-6
Matrix: Solid

Prep Type	Batch Type	Batch Method	Run	Dilution Factor	Batch Number	Analyst	Lab	Prepared or Analyzed
Total/NA	Analysis	Moisture		1	61545	JA	EET ORL	11/02/23 16:16

Client Sample ID: SB-6
Date Collected: 10/30/23 14:40
Date Received: 10/31/23 12:11

Lab Sample ID: 660-132608-6
Matrix: Solid
Percent Solids: 88.0

Prep Type	Batch Type	Batch Method	Run	Dilution Factor	Batch Number	Analyst	Lab	Prepared or Analyzed
Total/NA	Prep	5035			61208	RG	EET ORL	11/01/23 10:26
Total/NA	Analysis	8260D		1	61440	P1K	EET ORL	11/02/23 17:43
Total/NA	Prep	3546			61224	YM	EET ORL	11/01/23 11:38
Total/NA	Analysis	8270E SIM		1	61375	JI	EET ORL	11/02/23 13:55
Total/NA	Prep	3546			61139	SI	EET ORL	11/01/23 10:41
Total/NA	Analysis	FL-PRO		1	61157	MM	EET ORL	11/02/23 01:04
Total/NA	Prep	3051A			61223	EB	EET ORL	11/01/23 11:34
Total/NA	Analysis	6020B		5	61465	JA	EET ORL	11/01/23 16:40
Total/NA	Prep	7471B			61284	AS	EET ORL	11/01/23 15:31
Total/NA	Analysis	7471B		1	61490	AS	EET ORL	11/02/23 12:03

Client Sample ID: SB-7
Date Collected: 10/30/23 14:26
Date Received: 10/31/23 12:11

Lab Sample ID: 660-132608-7
Matrix: Solid

Prep Type	Batch Type	Batch Method	Run	Dilution Factor	Batch Number	Analyst	Lab	Prepared or Analyzed
Total/NA	Analysis	Moisture		1	61545	JA	EET ORL	11/02/23 16:16

Lab Chronicle

Client: Partner Engineering and Science, Inc
Project/Site: 11360 Icot Boulevard, Largo

Job ID: 660-132608-1

Client Sample ID: SB-7

Lab Sample ID: 660-132608-7

Date Collected: 10/30/23 14:26
Date Received: 10/31/23 12:11

Matrix: Solid
Percent Solids: 85.6

Prep Type	Batch Type	Batch Method	Run	Dilution Factor	Batch Number	Analyst	Lab	Prepared or Analyzed
Total/NA	Prep	5035			61208	RG	EET ORL	11/01/23 10:26
Total/NA	Analysis	8260D		1	61440	P1K	EET ORL	11/02/23 18:04
Total/NA	Prep	3546			61224	YM	EET ORL	11/01/23 11:38
Total/NA	Analysis	8270E SIM		1	61375	JI	EET ORL	11/02/23 14:15
Total/NA	Prep	3546			61139	SI	EET ORL	11/01/23 10:41
Total/NA	Analysis	FL-PRO		10	61157	MM	EET ORL	11/02/23 01:27
Total/NA	Prep	3051A			61223	EB	EET ORL	11/01/23 11:34
Total/NA	Analysis	6020B		5	61465	JA	EET ORL	11/01/23 16:43
Total/NA	Prep	7471B			61284	AS	EET ORL	11/01/23 15:31
Total/NA	Analysis	7471B		1	61490	AS	EET ORL	11/02/23 12:05

Client Sample ID: SB-8

Lab Sample ID: 660-132608-8

Date Collected: 10/30/23 09:29
Date Received: 10/31/23 12:11

Matrix: Solid

Prep Type	Batch Type	Batch Method	Run	Dilution Factor	Batch Number	Analyst	Lab	Prepared or Analyzed
Total/NA	Analysis	Moisture		1	61545	JA	EET ORL	11/02/23 16:16

Client Sample ID: SB-8

Lab Sample ID: 660-132608-8

Date Collected: 10/30/23 09:29
Date Received: 10/31/23 12:11

Matrix: Solid
Percent Solids: 96.3

Prep Type	Batch Type	Batch Method	Run	Dilution Factor	Batch Number	Analyst	Lab	Prepared or Analyzed
Total/NA	Prep	5035			61208	RG	EET ORL	11/01/23 10:26
Total/NA	Analysis	8260D		1	61440	P1K	EET ORL	11/02/23 18:26
Total/NA	Prep	3546			61224	YM	EET ORL	11/01/23 11:38
Total/NA	Analysis	8270E SIM		1	61375	JI	EET ORL	11/02/23 14:36
Total/NA	Prep	3546			61139	SI	EET ORL	11/01/23 10:41
Total/NA	Analysis	FL-PRO		1	61157	MM	EET ORL	11/02/23 01:50
Total/NA	Prep	3051A			61223	EB	EET ORL	11/01/23 11:34
Total/NA	Analysis	6020B		5	61465	JA	EET ORL	11/01/23 16:45
Total/NA	Prep	7471B			61284	AS	EET ORL	11/01/23 15:31
Total/NA	Analysis	7471B		1	61490	AS	EET ORL	11/02/23 12:06

Client Sample ID: SB-9

Lab Sample ID: 660-132608-9

Date Collected: 10/30/23 10:00
Date Received: 10/31/23 12:11

Matrix: Solid

Prep Type	Batch Type	Batch Method	Run	Dilution Factor	Batch Number	Analyst	Lab	Prepared or Analyzed
Total/NA	Analysis	Moisture		1	61545	JA	EET ORL	11/02/23 16:16

Lab Chronicle

Client: Partner Engineering and Science, Inc
Project/Site: 11360 Icot Boulevard, Largo

Job ID: 660-132608-1

Client Sample ID: SB-9

Lab Sample ID: 660-132608-9

Date Collected: 10/30/23 10:00
Date Received: 10/31/23 12:11

Matrix: Solid
Percent Solids: 95.1

Prep Type	Batch Type	Batch Method	Run	Dilution Factor	Batch Number	Analyst	Lab	Prepared or Analyzed
Total/NA	Prep	5035			61208	RG	EET ORL	11/01/23 10:26
Total/NA	Analysis	8260D		1	61440	P1K	EET ORL	11/02/23 18:48
Total/NA	Prep	3546	RE		61613	GRM	EET ORL	11/03/23 08:05
Total/NA	Analysis	8270E SIM	RE	1	61557	JI	EET ORL	11/03/23 16:40
Total/NA	Prep	3546			61139	SI	EET ORL	11/01/23 10:41
Total/NA	Analysis	FL-PRO		1	61157	MM	EET ORL	11/02/23 02:13
Total/NA	Prep	3051A			61223	EB	EET ORL	11/01/23 11:34
Total/NA	Analysis	6020B		5	61465	JA	EET ORL	11/01/23 16:47
Total/NA	Prep	7471B			61284	AS	EET ORL	11/01/23 15:31
Total/NA	Analysis	7471B		1	61490	AS	EET ORL	11/02/23 12:10

Client Sample ID: SB-10

Lab Sample ID: 660-132608-10

Date Collected: 10/30/23 11:12
Date Received: 10/31/23 12:11

Matrix: Solid

Prep Type	Batch Type	Batch Method	Run	Dilution Factor	Batch Number	Analyst	Lab	Prepared or Analyzed
Total/NA	Analysis	Moisture		1	61545	JA	EET ORL	11/02/23 16:16

Client Sample ID: SB-10

Lab Sample ID: 660-132608-10

Date Collected: 10/30/23 11:12
Date Received: 10/31/23 12:11

Matrix: Solid
Percent Solids: 73.7

Prep Type	Batch Type	Batch Method	Run	Dilution Factor	Batch Number	Analyst	Lab	Prepared or Analyzed
Total/NA	Prep	5035			61208	RG	EET ORL	11/01/23 10:26
Total/NA	Analysis	8260D		1	61440	P1K	EET ORL	11/02/23 19:10
Total/NA	Prep	3546			61224	YM	EET ORL	11/01/23 11:38
Total/NA	Analysis	8270E SIM		1	61375	JI	EET ORL	11/02/23 15:18
Total/NA	Prep	3546			61139	SI	EET ORL	11/01/23 10:41
Total/NA	Analysis	FL-PRO		1	61157	MM	EET ORL	11/02/23 02:58
Total/NA	Prep	3051A			61223	EB	EET ORL	11/01/23 11:34
Total/NA	Analysis	6020B		5	61465	JA	EET ORL	11/01/23 16:49
Total/NA	Prep	7471B			61284	AS	EET ORL	11/01/23 15:31
Total/NA	Analysis	7471B		1	61490	AS	EET ORL	11/02/23 12:12

Client Sample ID: SB-11

Lab Sample ID: 660-132608-11

Date Collected: 10/30/23 11:45
Date Received: 10/31/23 12:11

Matrix: Solid

Prep Type	Batch Type	Batch Method	Run	Dilution Factor	Batch Number	Analyst	Lab	Prepared or Analyzed
Total/NA	Analysis	Moisture		1	61545	JA	EET ORL	11/02/23 16:16

Lab Chronicle

Client: Partner Engineering and Science, Inc
Project/Site: 11360 Icot Boulevard, Largo

Job ID: 660-132608-1

Client Sample ID: SB-11

Lab Sample ID: 660-132608-11

Date Collected: 10/30/23 11:45
Date Received: 10/31/23 12:11

Matrix: Solid
Percent Solids: 74.7

Prep Type	Batch Type	Batch Method	Run	Dilution Factor	Batch Number	Analyst	Lab	Prepared or Analyzed
Total/NA	Prep	5035			61208	RG	EET ORL	11/01/23 10:26
Total/NA	Analysis	8260D		1	61440	P1K	EET ORL	11/02/23 19:31
Total/NA	Prep	3546			61224	YM	EET ORL	11/01/23 11:38
Total/NA	Analysis	8270E SIM		1	61375	JI	EET ORL	11/02/23 15:38
Total/NA	Prep	3546			61139	SI	EET ORL	11/01/23 10:41
Total/NA	Analysis	FL-PRO		1	61157	MM	EET ORL	11/02/23 03:21
Total/NA	Prep	3051A			61223	EB	EET ORL	11/01/23 11:34
Total/NA	Analysis	6020B		5	61465	JA	EET ORL	11/01/23 16:50
Total/NA	Prep	7471B			61284	AS	EET ORL	11/01/23 15:31
Total/NA	Analysis	7471B		1	61490	AS	EET ORL	11/02/23 12:13

Client Sample ID: SB-12

Lab Sample ID: 660-132608-12

Date Collected: 10/31/23 08:45
Date Received: 10/31/23 12:11

Matrix: Solid

Prep Type	Batch Type	Batch Method	Run	Dilution Factor	Batch Number	Analyst	Lab	Prepared or Analyzed
Total/NA	Analysis	Moisture		1	61545	JA	EET ORL	11/02/23 16:16

Client Sample ID: SB-12

Lab Sample ID: 660-132608-12

Date Collected: 10/31/23 08:45
Date Received: 10/31/23 12:11

Matrix: Solid
Percent Solids: 85.7

Prep Type	Batch Type	Batch Method	Run	Dilution Factor	Batch Number	Analyst	Lab	Prepared or Analyzed
Total/NA	Prep	5035			61208	RG	EET ORL	11/01/23 10:26
Total/NA	Analysis	8260D		1	61440	P1K	EET ORL	11/02/23 19:53
Total/NA	Prep	3546			61224	YM	EET ORL	11/01/23 11:38
Total/NA	Analysis	8270E SIM		1	61375	JI	EET ORL	11/02/23 15:59
Total/NA	Prep	3546			61139	SI	EET ORL	11/01/23 10:41
Total/NA	Analysis	FL-PRO		1	61157	MM	EET ORL	11/02/23 03:44
Total/NA	Prep	3051A			61223	EB	EET ORL	11/01/23 11:34
Total/NA	Analysis	6020B		5	61465	JA	EET ORL	11/01/23 16:59
Total/NA	Prep	7471B			61284	AS	EET ORL	11/01/23 15:31
Total/NA	Analysis	7471B		1	61490	AS	EET ORL	11/02/23 12:14

Client Sample ID: SB-13

Lab Sample ID: 660-132608-13

Date Collected: 10/31/23 09:35
Date Received: 10/31/23 12:11

Matrix: Solid

Prep Type	Batch Type	Batch Method	Run	Dilution Factor	Batch Number	Analyst	Lab	Prepared or Analyzed
Total/NA	Analysis	Moisture		1	61545	JA	EET ORL	11/02/23 16:16

Lab Chronicle

Client: Partner Engineering and Science, Inc
Project/Site: 11360 Icot Boulevard, Largo

Job ID: 660-132608-1

Client Sample ID: SB-13

Lab Sample ID: 660-132608-13

Date Collected: 10/31/23 09:35
Date Received: 10/31/23 12:11

Matrix: Solid
Percent Solids: 87.1

Prep Type	Batch Type	Batch Method	Run	Dilution Factor	Batch Number	Analyst	Lab	Prepared or Analyzed
Total/NA	Prep	5035			61208	RG	EET ORL	11/01/23 10:26
Total/NA	Analysis	8260D		1	61440	P1K	EET ORL	11/02/23 20:15
Total/NA	Prep	3546			61224	YM	EET ORL	11/01/23 11:38
Total/NA	Analysis	8270E SIM		1	61375	JI	EET ORL	11/02/23 16:20
Total/NA	Prep	3546			61139	SI	EET ORL	11/01/23 10:41
Total/NA	Analysis	FL-PRO		1	61157	MM	EET ORL	11/02/23 04:07
Total/NA	Prep	3051A			61223	EB	EET ORL	11/01/23 11:34
Total/NA	Analysis	6020B		5	61465	JA	EET ORL	11/01/23 17:01
Total/NA	Prep	7471B			61284	AS	EET ORL	11/01/23 15:31
Total/NA	Analysis	7471B		1	61490	AS	EET ORL	11/02/23 12:16

Client Sample ID: SB-14

Lab Sample ID: 660-132608-14

Date Collected: 10/31/23 10:20
Date Received: 10/31/23 12:11

Matrix: Solid

Prep Type	Batch Type	Batch Method	Run	Dilution Factor	Batch Number	Analyst	Lab	Prepared or Analyzed
Total/NA	Analysis	Moisture		1	61545	JA	EET ORL	11/02/23 16:16

Client Sample ID: SB-14

Lab Sample ID: 660-132608-14

Date Collected: 10/31/23 10:20
Date Received: 10/31/23 12:11

Matrix: Solid
Percent Solids: 91.9

Prep Type	Batch Type	Batch Method	Run	Dilution Factor	Batch Number	Analyst	Lab	Prepared or Analyzed
Total/NA	Prep	5035			61208	RG	EET ORL	11/01/23 10:26
Total/NA	Analysis	8260D		1	61440	P1K	EET ORL	11/02/23 20:36
Total/NA	Prep	3546			61224	YM	EET ORL	11/01/23 11:38
Total/NA	Analysis	8270E SIM		1	61375	JI	EET ORL	11/02/23 16:40
Total/NA	Prep	3546			61139	SI	EET ORL	11/01/23 10:41
Total/NA	Analysis	FL-PRO		1	61157	MM	EET ORL	11/02/23 04:30
Total/NA	Prep	3051A			61223	EB	EET ORL	11/01/23 11:34
Total/NA	Analysis	6020B		5	61465	JA	EET ORL	11/01/23 17:03
Total/NA	Prep	7471B			61284	AS	EET ORL	11/01/23 15:31
Total/NA	Analysis	7471B		1	61490	AS	EET ORL	11/02/23 12:17

Client Sample ID: SB-15

Lab Sample ID: 660-132608-15

Date Collected: 10/31/23 11:05
Date Received: 10/31/23 12:11

Matrix: Solid

Prep Type	Batch Type	Batch Method	Run	Dilution Factor	Batch Number	Analyst	Lab	Prepared or Analyzed
Total/NA	Analysis	Moisture		1	61545	JA	EET ORL	11/02/23 16:16

Lab Chronicle

Client: Partner Engineering and Science, Inc
Project/Site: 11360 Icot Boulevard, Largo

Job ID: 660-132608-1

Client Sample ID: SB-15

Lab Sample ID: 660-132608-15

Date Collected: 10/31/23 11:05
Date Received: 10/31/23 12:11

Matrix: Solid
Percent Solids: 91.3

Prep Type	Batch Type	Batch Method	Run	Dilution Factor	Batch Number	Analyst	Lab	Prepared or Analyzed
Total/NA	Prep	5035			61208	RG	EET ORL	11/01/23 10:26
Total/NA	Analysis	8260D		1	61440	P1K	EET ORL	11/02/23 20:58
Total/NA	Prep	3546			61224	YM	EET ORL	11/01/23 11:38
Total/NA	Analysis	8270E SIM		1	61375	JI	EET ORL	11/02/23 17:01
Total/NA	Prep	3546			61139	SI	EET ORL	11/01/23 10:41
Total/NA	Analysis	FL-PRO		1	61157	MM	EET ORL	11/02/23 04:53
Total/NA	Prep	3051A			61223	EB	EET ORL	11/01/23 11:34
Total/NA	Analysis	6020B		5	61465	JA	EET ORL	11/01/23 17:04
Total/NA	Prep	7471B			61284	AS	EET ORL	11/01/23 15:31
Total/NA	Analysis	7471B		1	61490	AS	EET ORL	11/02/23 12:18

Client Sample ID: SB-16

Lab Sample ID: 660-132608-16

Date Collected: 10/30/23 15:05
Date Received: 10/31/23 12:11

Matrix: Solid

Prep Type	Batch Type	Batch Method	Run	Dilution Factor	Batch Number	Analyst	Lab	Prepared or Analyzed
Total/NA	Analysis	Moisture		1	61546	JA	EET ORL	11/02/23 16:38

Client Sample ID: SB-16

Lab Sample ID: 660-132608-16

Date Collected: 10/30/23 15:05
Date Received: 10/31/23 12:11

Matrix: Solid
Percent Solids: 78.2

Prep Type	Batch Type	Batch Method	Run	Dilution Factor	Batch Number	Analyst	Lab	Prepared or Analyzed
Total/NA	Prep	5035			61208	RG	EET ORL	11/01/23 10:26
Total/NA	Analysis	8260D		1	61440	P1K	EET ORL	11/02/23 21:19
Total/NA	Prep	3546			61224	YM	EET ORL	11/01/23 11:38
Total/NA	Analysis	8270E SIM		1	61375	JI	EET ORL	11/02/23 17:22
Total/NA	Prep	3546			61139	SI	EET ORL	11/01/23 10:41
Total/NA	Analysis	FL-PRO		1	61157	MM	EET ORL	11/02/23 05:16

Laboratory References:

EET ORL = Eurofins Orlando, 481 Newburyport Avenue, Altamonte Springs, FL 32701, TEL (407)339-5984

Method Summary

Client: Partner Engineering and Science, Inc
Project/Site: 11360 Icot Boulevard, Largo

Job ID: 660-132608-1

Method	Method Description	Protocol	Laboratory
8260D	Volatile Organic Compounds by GC/MS	SW846	EET ORL
8270E SIM	Semivolatile Organic Compounds (GC/MS SIM)	SW846	EET ORL
FL-PRO	Florida - Petroleum Range Organics (GC)	FL-DEP	EET ORL
6020B	Metals (ICP/MS)	SW846	EET ORL
7471B	Mercury (CVAA)	SW846	EET ORL
Moisture	Percent Moisture	EPA	EET ORL
3051A	Preparation, Metals, Microwave Assisted	SW846	EET ORL
3546	Microwave Extraction	SW846	EET ORL
5035	Closed System Purge and Trap	SW846	EET ORL
7471B	Preparation, Mercury	SW846	EET ORL

Protocol References:

EPA = US Environmental Protection Agency

FL-DEP = State Of Florida Department Of Environmental Protection, Florida Administrative Code.

SW846 = "Test Methods For Evaluating Solid Waste, Physical/Chemical Methods", Third Edition, November 1986 And Its Updates.

Laboratory References:

EET ORL = Eurofins Orlando, 481 Newburyport Avenue, Altamonte Springs, FL 32701, TEL (407)339-5984

Accreditation/Certification Summary

Client: Partner Engineering and Science, Inc
Project/Site: 11360 Icot Boulevard, Largo

Job ID: 660-132608-1

Laboratory: Eurofins Orlando

All accreditations/certifications held by this laboratory are listed. Not all accreditations/certifications are applicable to this report.

Authority	Program	Identification Number	Expiration Date
Alabama	State	42800	06-30-24
Florida	NELAP	E83018	06-30-24
Georgia (DW)	State	C055	06-30-24
Louisiana (All)	NELAP	239316	06-30-24
Louisiana (DW)	State	LA039	05-24-24
Mississippi	State	MS00007	06-30-24
North Carolina (DW)	State	12712	07-31-24
Tennessee	State	TN04930	06-30-24
Texas	NELAP	T104704571	02-29-24

Eurofins Orlando
481 Newburyport Avenue
Altamonte Springs, FL 32701
Phone: 407-339-5984 Fax: 407-260-6110

Chain of Custody Record

242 - Ft Lauderdale

eurofins | Environment Testing

Client Information	Sampler: Steven S / Mario F	Lab PM: Jones, Matt	Carrier Tracking No(s):	COC No: 670-12762-5519.1
Client Contact: Steven Snyder	Phone: 561-660-8675	E-Mail: Matthew.Jones@et.eurofinsus.com	State of Origin:	Page: Page 1 of 3
Company: Partner Engineering and Science, Inc	PWSID:			Job #:
Address: 300 Avenue of the Champions Suite 160	Due Date Requested:			
City: Palm Beach Gardens	TAT Requested (days): 3 DAY			
State, Zip: FL, 33418	Compliance Project: Δ Yes Δ No			
Phone: 561-660-8675(Tel)	PO #: Purchase Order not required			
Email: ssnyder@partneresi.com	WO #:			
Project Name: 11360 Icot Boulevard, Largo	Project #: 67003808			
Site:	SSOW#:			

Analysis Requested

Preservation Codes:
A HCL, B NaOH, C Zn Acetate, D Nitric Acid, E NaHSO4, F MeOH, G Amchlor, H Ascorbic Acid, I Ice, J Di Water, K EDTA, L EDA, M Hexane, N None, O AsNaO2, P Na2O4S, Q Na2SO3, R Na2S2O3, S H2SO4, T TSP Dodecahydrate, U Acetone, V MCAA, W pH 4-5, Y Trizma, Z other (specify)
Other

Sample Identification	Sample Date	Sample Time	Sample Type (C=comp, G=grab)	Matrix (W=water S=solid, O=waste/oil, BT=Tissue, A=Air)	Field Filtered Sample (Yes or No)	Perform MS/MSD (Yes or No)	8270E_SIM, FL_PRO	8260D VOCs	6020B, 7471B	Total Number of containers	Special Instructions/Note:
			Preservation Code:				N	FJ	N		
SB-1	10/30/23	0900	G	S		X	✓	✓	✓		
SB-2		1005	G				✓	✓	✓		
SB-3		1110	G				✓	✓	✓		
SB-4		1238					✓	✓	✓		
SB-5		1305				X	✓	✓			
SB-6		1440					✓	✓	✓		
SB-7		1426					✓	✓	✓		
SB-8		0929					✓	✓	✓		
SB-9		1000					✓	✓	✓		
SB-10		1112					✓	✓	✓		
SB-11		1145					✓	✓	✓		

660-132608 Chain of Custody

Loc 660
132608

Possible Hazard Identification
☐ *Non-Hazard* ☐ *Flammable* ☐ *Skin Irritant* ☐ *Poison B* ☐ *Unknown* ☐ *Radiological*

Sample Disposal (A fee may be assessed if samples are retained longer than 1 month)
☐ *Return To Client* ☐ *Disposal By Lab* ☐ *Archive For* _____ *Months*

Deliverable Requested: I II III, IV Other (specify)

Special Instructions/QC Requirements:

Empty Kit Relinquished by:	Date:	Time:	Method of Shipment:

Relinquished by:	Date/Time:	Company	Received by:	Date/Time:	Company
[signature]	10/31/23 1211	Partner	[signature]	10 31-23 12-11	ETA
Relinquished by:	Date/Time:	Company	Received by:	Date/Time:	Company
Relinquished by:	Date/Time:	Company	Received by:	Date/Time:	Company

Custody Seals Intact: Δ Yes Δ No | Custody Seal No. | Cooler Temperature(s) °C and Other Remarks: 3.6/3.2 CU9

Ver 06/08/2021

Eurofins Orlando
481 Newburyport Avenue
Altamonte Springs, FL 32701
Phone: 407-339-5984 Fax: 407-260-6110

Chain of Custody Record

242 - Ft Lauderdale

eurofins | Environment Testing

Client Information	Sampler: Steven S. / Mario F.	Lab PM: Jones, Matt	Carrier Tracking No(s):	COC No: 670-12762-5519.3
Client Contact: Steven Snyder	Phone: 561-660-8675	E-Mail: Matthew.Jones@et.eurofinsus.com	State of Origin:	Page: Page 3 of 3
Company: Partner Engineering and Science, Inc	PWSID:			Job #:
Address: 300 Avenue of the Champions Suite 160	Due Date Requested:			
City: Palm Beach Gardens	TAT Requested (days): 3 DAY			
State, Zip: FL, 33418	Compliance Project: Δ Yes Δ No			
Phone: 561-660-8675(Tel)	PO #: Purchase Order not required			
Email: ssnyder@partneresi.com	WO #:			
Project Name: 11360 Icot Boulevard, Largo	Project #: 67003808			
Site:	SSOW#:			

Analysis Requested

Preservation Codes:
A HCL, B NaOH, C Zn Acetate, D Nitric Acid, E NaHSO4, F MeOH, G Amchlor, H Ascorbic Acid, I Ice, J DI Water, K EDTA, L EDA, M Hexane, N None, O AsNaO2, P Na2O4S, Q Na2SO3, R Na2S2O3, S H2SO4, T TSP Dodecahydrate, U Acetone, V MCAA, W pH 4-5, Y Trizma, Z other (specify)
Other:

Sample Identification	Sample Date	Sample Time	Sample Type (C=comp, G=grab)	Matrix (W=water, S=solid, O=waste/oil, BT=Tissue, A=Air)	Field Filtered Sample (Yes or No)	Perform MS/MSD (Yes or No)	8270E_SIM, FL_PRO	8260D VOCs	6020B, 7471B	Total Number of containers	Special Instructions/Note:
			Preservation Code:				N	FJ	N		
SB-12	10/31/23	845	G	S			✓	✓	✓		
SB-13	↓	935	↓	↓			✓	✓	✓		
SB-14		1020					✓	✓	✓		
SB-15		1105					✓	✓	✓		
SB-16	10/30/23	1505					✓	✓			

Possible Hazard Identification
☐ Non-Hazard ☐ Flammable ☐ Skin Irritant ☐ Poison B ☐ Unknown ☐ Radiological

Sample Disposal (A fee may be assessed if samples are retained longer than 1 month)
☐ Return To Client ☐ Disposal By Lab ☐ Archive For _____ Months

Deliverable Requested: I II III IV Other (specify)

Special Instructions/QC Requirements:

Empty Kit Relinquished by:	Date:	Time:	Method of Shipment:

Relinquished by:	Date/Time:	Company	Received by:	Date/Time:	Company
[signature]	10/31/23 1211	Partner	[signature]	10 31-23 1211	ETA
Relinquished by:	Date/Time:	Company	Received by:	Date/Time:	Company
Relinquished by:	Date/Time:	Company	Received by:	Date/Time:	Company

Custody Seals Intact: Δ Yes Δ No | Custody Seal No. | Cooler Temperature(s) °C and Other Remarks:

Ver 06/08/2021

Eurofins Tampa
6712 Benjamin Road Suite 100
Tampa, FL 33634
Phone: 813-885-7427 Fax: 813-885-7049

Chain of Custody Record

eurofins | Environment Testing

Client Information (Sub Contract Lab)	Sampler:	Lab PM: Jones, Matt	Carrier Tracking No(s):	COC No: 660-143533.1
Client Contact: Shipping/Receiving	Phone:	E-Mail: Matthew.Jones@et.eurofinsus.com	State of Origin: Florida	Page: Page 1 of 2
Company: Eurofins Environment Testing Southeast,		Accreditations Required (See note): NELAP - Florida		Job #: 660-132608-1
Address: 481 Newburyport Avenue, ,	Due Date Requested: 11/3/2023			
City: Altamonte Springs	TAT Requested (days):			
State, Zip: FL, 32701				
Phone: 407-339-5984(Tel) 407-260-6110(Fax)	PO #:			
Email:	WO #:			
Project Name: 11360 Icot Boulevard, Largo	Project #: 67003808			
Site:	SSOW#:			

Analysis Requested

Preservation Codes:
A - HCL
B - NaOH
C - Zn Acetate
D - Nitric Acid
E - NaHSO4
F - MeOH
G - Amchlor
H - Ascorbic Acid
I - Ice
J - DI Water
K - EDTA
L - EDA
M - Hexane
N - None
O - AsNaO2
P - Na2O4S
Q - Na2SO3
R - Na2S2O3
S - H2SO4
T - TSP Dodecahydrate
U - Acetone
V - MCAA
W - pH 4-5
Y - Trizma
Z - other (specify)
Other:

Sample Identification - Client ID (Lab ID)	Sample Date	Sample Time	Sample Type (C=comp, G=grab)	Matrix (W=water, S=solid, O=waste/oil, BT=Tissue, A=Air)	Field Filtered Sample (Yes or No)	Perform MS/MSD (Yes or No)	Moisture	FL_PRO/3546 TRPH	8260D/5035FW_Calc VOCs	8270E_SIM/3546 PAHs	6020B/3051A RCRA 8 Metals	7471B/7471B_Prep Mercury								Total Number of containers	Special Instructions/Note:
			Preservation Code:																		
SB-1 (660-132608-1)	10/30/23	09:00 Eastern		Solid			X	X	X	X	X	X								5	
SB-2 (660-132608-2)	10/30/23	10:05 Eastern		Solid			X	X	X	X	X	X								5	
SB-3 (660-132608-3)	10/30/23	11:10 Eastern		Solid			X	X	X	X	X	X								5	
SB-4 (660-132608-4)	10/30/23	12:38 Eastern		Solid			X	X	X	X	X	X								5	
SB-5 (660-132608-5)	10/30/23	13:05 Eastern		Solid			X	X	X	X	X	X								4	
SB-6 (660-132608-6)	10/30/23	14:40 Eastern		Solid			X	X	X	X	X	X								5	
SB-7 (660-132608-7)	10/30/23	14:26 Eastern		Solid			X	X	X	X	X	X								5	
SB-8 (660-132608-8)	10/30/23	09:29 Eastern		Solid			X	X	X	X	X	X								5	
SB-9 (660-132608-9)	10/30/23	10:00 Eastern		Solid			X	X	X	X	X	X								5	

Note: Since laboratory accreditations are subject to change, Eurofins Environment Testing Southeast, LLC places the ownership of method, analyte & accreditation compliance upon our subcontract laboratories. This sample shipment is forwarded under chain-of-custody. If the laboratory does not currently maintain accreditation in the State of Origin listed above for analysis/tests/matrix being analyzed, the samples must be shipped back to the Eurofins Environment Testing Southeast, LLC laboratory or other instructions will be provided. Any changes to accreditation status should be brought to Eurofins Environment Testing Southeast, LLC attention immediately. If all requested accreditations are current to date, return the signed Chain of Custody attesting to said compliance to Eurofins Environment Testing Southeast, LLC.

Possible Hazard Identification	*Sample Disposal (A fee may be assessed if samples are retained longer than 1 month)*
Unconfirmed	☐ *Return To Client* ☐ *Disposal By Lab* ☐ *Archive For* _____ *Months*
Deliverable Requested: I, II, III, IV, Other (specify) Primary Deliverable Rank: 2	Special Instructions/QC Requirements:

Empty Kit Relinquished by:	Date:	Time:	Method of Shipment:

Relinquished by:	Date/Time:	Company	Received by:	Date/Time:	Company
[signature]	10/31/23 1700		[signature]	11/1 800	
Relinquished by:	Date/Time:	Company	Received by:	Date/Time:	Company
Relinquished by:	Date/Time:	Company	Received by:	Date/Time:	Company

Custody Seals Intact: Δ Yes Δ No	Custody Seal No.:	Cooler Temperature(s) °C and Other Remarks: 1.1

Ver: 06/08/2021

Eurofins Tampa
6712 Benjamin Road Suite 100
Tampa, FL 33634
Phone: 813-885-7427 Fax: 813-885-7049

Chain of Custody Record

eurofins | Environment Testing

Client Information (Sub Contract Lab)	Sampler:	Lab PM: Jones, Matt	Carrier Tracking No(s):	COC No: 660-143533.2
Client Contact: Shipping/Receiving	Phone:	E-Mail: Matthew.Jones@et.eurofinsus.com	State of Origin: Florida	Page: Page 2 of 2
Company: Eurofins Environment Testing Southeast,		Accreditations Required (See note): NELAP - Florida		Job #: 660-132608-1
Address: 481 Newburyport Avenue, ,	Due Date Requested: 11/3/2023			
City: Altamonte Springs	TAT Requested (days):			
State, Zip: FL, 32701				
Phone: 407-339-5984(Tel) 407-260-6110(Fax)	PO #:			
Email:	WO #:			
Project Name: 11360 Icot Boulevard, Largo	Project #: 67003808			
Site:	SSOW#:			

Analysis Requested

Preservation Codes:
A - HCL
B - NaOH
C - Zn Acetate
D - Nitric Acid
E - NaHSO4
F - MeOH
G - Amchlor
H - Ascorbic Acid
I - Ice
J - DI Water
K - EDTA
L - EDA
M - Hexane
N - None
O - AsNaO2
P - Na2O4S
Q - Na2SO3
R - Na2S2O3
S - H2SO4
T - TSP Dodecahydrate
U - Acetone
V - MCAA
W - pH 4-5
Y - Trizma
Z - other (specify)
Other:

Sample Identification - Client ID (Lab ID)	Sample Date	Sample Time	Sample Type (C=comp, G=grab)	Matrix (W=water, S=solid, O=waste/oil, BT=Tissue, A=Air)	Field Filtered Sample (Yes or No)	Perform MS/MSD (Yes or No)	Moisture	FL_PRO/3546 TRPH	8260D/5035FW_Calc VOCs	8270E_SIM/3546 PAHs	6020B/3051A RCRA 8 Metals	7471B/7471B_Prep Mercury								Total Number of containers	Special Instructions/Note:
			Preservation Code:																		
SB-10 (660-132608-10)	10/30/23	11:12 Eastern		Solid			X	X	X	X	X	X								5	
SB-11 (660-132608-11)	10/30/23	11:45 Eastern		Solid			X	X	X	X	X	X								5	
SB-12 (660-132608-12)	10/31/23	08:45 Eastern		Solid			X	X	X	X	X	X								5	
SB-13 (660-132608-13)	10/31/23	09:35 Eastern		Solid			X	X	X	X	X	X								5	
SB-14 (660-132608-14)	10/31/23	10:20 Eastern		Solid			X	X	X	X	X	X								5	
SB-15 (660-132608-15)	10/31/23	11:05 Eastern		Solid			X	X	X	X	X	X								4	
SB-16 (660-132608-16)	10/30/23	15:05 Eastern		Solid			X	X	X	X	X	X								4	

Note: Since laboratory accreditations are subject to change, Eurofins Environment Testing Southeast, LLC places the ownership of method, analyte & accreditation compliance upon our subcontract laboratories. This sample shipment is forwarded under chain-of-custody. If the laboratory does not currently maintain accreditation in the State of Origin listed above for analysis/tests/matrix being analyzed, the samples must be shipped back to the Eurofins Environment Testing Southeast, LLC laboratory or other instructions will be provided. Any changes to accreditation status should be brought to Eurofins Environment Testing Southeast, LLC attention immediately. If all requested accreditations are current to date, return the signed Chain of Custody attesting to said compliance to Eurofins Environment Testing Southeast, LLC.

Possible Hazard Identification *Unconfirmed*	***Sample Disposal (A fee may be assessed if samples are retained longer than 1 month)*** ☐ *Return To Client* ☐ *Disposal By Lab* ☐ *Archive For* _____ *Months*
Deliverable Requested: I, II, III, IV, Other (specify) Primary Deliverable Rank: 2	Special Instructions/QC Requirements:

Empty Kit Relinquished by:	Date:	Time:	Method of Shipment:

Relinquished by:	Date/Time:	Company	Received by:	Date/Time:	Company
[signature]	10/31/23 1700		[signature]	11/1 800	
Relinquished by:	Date/Time:	Company	Received by:	Date/Time:	Company
Relinquished by:	Date/Time:	Company	Received by:	Date/Time:	Company

Custody Seals Intact: Δ Yes Δ No	Custody Seal No.:	Cooler Temperature(s) °C and Other Remarks: 2.1

Ver: 06/08/2021

Login Sample Receipt Checklist

Client: Partner Engineering and Science, Inc

Job Number: 660-132608-1

Login Number: 132608

List Source: Eurofins Tampa

List Number: 1

Creator: Redding, Charles S

Question	Answer	Comment
Radioactivity wasn't checked or is </= background as measured by a survey meter.	N/A	
The cooler's custody seal, if present, is intact.	True	
Sample custody seals, if present, are intact.	True	
The cooler or samples do not appear to have been compromised or tampered with.	True	
Samples were received on ice.	True	
Cooler Temperature is acceptable.	True	
Cooler Temperature is recorded.	True	
COC is present.	True	
COC is filled out in ink and legible.	True	
COC is filled out with all pertinent information.	True	
Is the Field Sampler's name present on COC?	True	
There are no discrepancies between the containers received and the COC.	True	
Samples are received within Holding Time (excluding tests with immediate HTs)	True	
Sample containers have legible labels.	True	
Containers are not broken or leaking.	True	
Sample collection date/times are provided.	True	
Appropriate sample containers are used.	True	
Sample bottles are completely filled.	True	
Sample Preservation Verified.	True	
There is sufficient vol. for all requested analyses, incl. any requested MS/MSDs	True	
Containers requiring zero headspace have no headspace or bubble is <6mm (1/4").	True	
Multiphasic samples are not present.	True	
Samples do not require splitting or compositing.	True	
Residual Chlorine Checked.	N/A	

Login Sample Receipt Checklist

Client: Partner Engineering and Science, Inc

Job Number: 660-132608-1

Login Number: 132608
List Number: 2
Creator: Beck, Brent

List Source: Eurofins Orlando
List Creation: 11/01/23 10:23 AM

Question	Answer	Comment
Radioactivity wasn't checked or is </= background as measured by a survey meter.	N/A	
The cooler's custody seal, if present, is intact.	True	
Sample custody seals, if present, are intact.	True	
The cooler or samples do not appear to have been compromised or tampered with.	True	
Samples were received on ice.	True	
Cooler Temperature is acceptable.	True	
Cooler Temperature is recorded.	True	
COC is present.	True	
COC is filled out in ink and legible.	True	
COC is filled out with all pertinent information.	True	
Is the Field Sampler's name present on COC?	True	
There are no discrepancies between the containers received and the COC.	True	
Samples are received within Holding Time (excluding tests with immediate HTs)	True	
Sample containers have legible labels.	True	
Containers are not broken or leaking.	True	
Sample collection date/times are provided.	True	
Appropriate sample containers are used.	True	
Sample bottles are completely filled.	True	
Sample Preservation Verified.	True	
There is sufficient vol. for all requested analyses, incl. any requested MS/MSDs	True	
Containers requiring zero headspace have no headspace or bubble is <6mm (1/4").	True	
Multiphasic samples are not present.	True	
Samples do not require splitting or compositing.	True	
Residual Chlorine Checked.	N/A	

eurofins | Environment Testing

ANALYTICAL REPORT

PREPARED FOR

Attn: Steven A Snyder
Partner Engineering and Science, Inc
300 Avenue of the Champions
Suite 160
Palm Beach Gardens, Florida 33418

Generated 11/11/2023 10:38:03 AM

JOB DESCRIPTION

11360 Icot Boulevard, Largo

JOB NUMBER

660-132608-2

Eurofins Tampa
6712 Benjamin Road
Suite 100
Tampa FL 33634

See page two for job notes and contact information.

my EOL

Eurofins Tampa

Job Notes

This report may not be reproduced except in full, and with written approval from the laboratory. The results relate only to the samples tested. For questions please contact the Project Manager at the e-mail address or telephone number listed on this page.

The test results in this report relate only to the samples as received by the laboratory and will meet all requirements of the methodology, with any exceptions noted. This report shall not be reproduced except in full, without the express written approval of the laboratory. All questions should be directed to the Eurofins Environment Testing Southeast, LLC Project Manager.

Authorization

Generated
11/11/2023 10:38:03 AM

Authorized for release by
Matt Jones, Project Manager I
Matthew.Jones@et.eurofinsus.com
(850)284-4486

Table of Contents

Cover Page 1
Table of Contents 3
Sample Summary 4
Case Narrative 5
Definitions/Glossary 6
Detection Summary 7
Client Sample Results 8
QC Sample Results 9
QC Association Summary 12
Lab Chronicle 13
Method Summary 14
Certification Summary 15
Chain of Custody 16
Receipt Checklists 17

Sample Summary

Client: Partner Engineering and Science, Inc
Project/Site: 11360 Icot Boulevard, Largo

Job ID: 660-132608-2

Lab Sample ID	Client Sample ID	Matrix	Collected	Received
660-132608-7	SB-7	Solid	10/30/23 14:26	10/31/23 12:11

Job ID: 660-132608-2

Laboratory: Eurofins Tampa

Narrative

Job Narrative
660-132608-2

Analytical test results meet all requirements of the associated regulatory program listed on the Accreditation/Certification Summary Page unless otherwise noted under the individual analysis. Data qualifiers are applied to indicate exceptions. Noncompliant quality control (QC) is further explained in narrative comments.

Matrix QC may not be reported if insufficient sample or site-specific QC samples were not submitted. In these situations, to demonstrate precision and accuracy at a batch level, a LCS/LCSD may be performed, unless otherwise specified in the method.
Surrogate and/or isotope dilution analyte recoveries (if applicable) which are outside of the QC window are confirmed unless attributed to a dilution or otherwise noted in the narrative.

Regulated compliance samples (e.g. SDWA, NPDES) must comply with the associated agency requirements/permits.

Receipt
The samples were received on 10/31/2023 12:11 PM. Unless otherwise noted below, the samples arrived in good condition, and, where required, properly preserved and on ice. The temperature of the cooler at receipt time was 3.2°C

GC Semi VOA
Method TPHCWG: The following sample(s) was received outside of holding time: <&commaMerge&>.

No additional analytical or quality issues were noted, other than those described above or in the Definitions/ Glossary page.

Definitions/Glossary

Client: Partner Engineering and Science, Inc
Project/Site: 11360 Icot Boulevard, Largo

Job ID: 660-132608-2

Qualifiers

GC Semi VOA

Qualifier	Qualifier Description
I	The reported value is between the laboratory method detection limit and the laboratory practical quantitation limit.
U	Indicates that the compound was analyzed for but not detected.

Glossary

Abbreviation	These commonly used abbreviations may or may not be present in this report.
¤	Listed under the "D" column to designate that the result is reported on a dry weight basis
%R	Percent Recovery
CFL	Contains Free Liquid
CFU	Colony Forming Unit
CNF	Contains No Free Liquid
DER	Duplicate Error Ratio (normalized absolute difference)
Dil Fac	Dilution Factor
DL	Detection Limit (DoD/DOE)
DL, RA, RE, IN	Indicates a Dilution, Re-analysis, Re-extraction, or additional Initial metals/anion analysis of the sample
DLC	Decision Level Concentration (Radiochemistry)
EDL	Estimated Detection Limit (Dioxin)
LOD	Limit of Detection (DoD/DOE)
LOQ	Limit of Quantitation (DoD/DOE)
MCL	EPA recommended "Maximum Contaminant Level"
MDA	Minimum Detectable Activity (Radiochemistry)
MDC	Minimum Detectable Concentration (Radiochemistry)
MDL	Method Detection Limit
ML	Minimum Level (Dioxin)
MPN	Most Probable Number
MQL	Method Quantitation Limit
NC	Not Calculated
ND	Not Detected at the reporting limit (or MDL or EDL if shown)
NEG	Negative / Absent
POS	Positive / Present
PQL	Practical Quantitation Limit
PRES	Presumptive
QC	Quality Control
RER	Relative Error Ratio (Radiochemistry)
RL	Reporting Limit or Requested Limit (Radiochemistry)
RPD	Relative Percent Difference, a measure of the relative difference between two points
TEF	Toxicity Equivalent Factor (Dioxin)
TEQ	Toxicity Equivalent Quotient (Dioxin)
TNTC	Too Numerous To Count

Detection Summary

Client: Partner Engineering and Science, Inc
Project/Site: 11360 Icot Boulevard, Largo

Job ID: 660-132608-2

Client Sample ID: SB-7 **Lab Sample ID: 660-132608-7**

No Detections.

This Detection Summary does not include radiochemical test results.

Client Sample Results

Client: Partner Engineering and Science, Inc
Project/Site: 11360 Icot Boulevard, Largo

Job ID: 660-132608-2

Client Sample ID: SB-7

Date Collected: 10/30/23 14:26
Date Received: 10/31/23 12:11

Lab Sample ID: 660-132608-7

Matrix: Solid
Percent Solids: 85.6

Method: TPH CWG TPHCWG - TPH Criteria Working Group (CWG) Fractionation

Analyte	Result	Qualifier	PQL	MDL	Unit	D	Prepared	Analyzed	Dil Fac
Over C5-C6 aliphatics	29	U	58	29	mg/Kg	☼	11/09/23 13:47	11/10/23 21:01	1
Over C6-C8 aliphatics	29	U	58	29	mg/Kg	☼	11/09/23 13:47	11/10/23 21:01	1
Over C8-C10 aliphatics	29	U	58	29	mg/Kg	☼	11/09/23 13:47	11/10/23 21:01	1
Over C10-C12 aliphatics	29	U	58	29	mg/Kg	☼	11/09/23 13:47	11/10/23 21:01	1
Over C12-C16 aliphatics	29	U	58	29	mg/Kg	☼	11/09/23 13:47	11/10/23 21:01	1
Over C16-C35 aliphatics	29	U	58	29	mg/Kg	☼	11/09/23 13:47	11/10/23 21:01	1
Over C5-C7 aromatics	23	U	23	23	mg/Kg	☼	11/09/23 13:47	11/11/23 00:03	1
Over C7-C8 aromatics	29	U	41	29	mg/Kg	☼	11/09/23 13:47	11/11/23 00:03	1
Over C8-C10 aromatics	29	U	58	29	mg/Kg	☼	11/09/23 13:47	11/11/23 00:03	1
Over C10-C12 aromatics	29	U	58	29	mg/Kg	☼	11/09/23 13:47	11/11/23 00:03	1
Over C12-C16 aromatics	29	U	58	29	mg/Kg	☼	11/09/23 13:47	11/11/23 00:03	1
Over C16-C21 aromatics	29	U	58	29	mg/Kg	☼	11/09/23 13:47	11/11/23 00:03	1
Over C21-C35 aromatics	29	U	58	29	mg/Kg	☼	11/09/23 13:47	11/11/23 00:03	1

Method: TPHCWG - TPH Criteria Working Group (CWG) Fractionation

Lab Sample ID: MB 400-649461/1-B — **Client Sample ID: Method Blank**
Matrix: Solid — **Prep Type: Total/NA**
Analysis Batch: 649752 — **Prep Batch: 649461**

Analyte	MB Result	MB Qualifier	PQL	MDL	Unit	D	Prepared	Analyzed	Dil Fac
Over C5-C6 aliphatics	25	U	50	25	mg/Kg		11/09/23 13:47	11/10/23 18:38	1
Over C6-C8 aliphatics	25	U	50	25	mg/Kg		11/09/23 13:47	11/10/23 18:38	1
Over C8-C10 aliphatics	25	U	50	25	mg/Kg		11/09/23 13:47	11/10/23 18:38	1
Over C10-C12 aliphatics	25	U	50	25	mg/Kg		11/09/23 13:47	11/10/23 18:38	1
Over C12-C16 aliphatics	25	U	50	25	mg/Kg		11/09/23 13:47	11/10/23 18:38	1
Over C16-C35 aliphatics	25	U	50	25	mg/Kg		11/09/23 13:47	11/10/23 18:38	1

Lab Sample ID: MB 400-649461/1-B — **Client Sample ID: Method Blank**
Matrix: Solid — **Prep Type: Total/NA**
Analysis Batch: 649753 — **Prep Batch: 649461**

Analyte	MB Result	MB Qualifier	PQL	MDL	Unit	D	Prepared	Analyzed	Dil Fac
Over C5-C7 aromatics	20	U	20	20	mg/Kg		11/09/23 13:47	11/10/23 21:41	1
Over C7-C8 aromatics	25	U	35	25	mg/Kg		11/09/23 13:47	11/10/23 21:41	1
Over C8-C10 aromatics	25	U	50	25	mg/Kg		11/09/23 13:47	11/10/23 21:41	1
Over C10-C12 aromatics	25	U	50	25	mg/Kg		11/09/23 13:47	11/10/23 21:41	1
Over C12-C16 aromatics	25	U	50	25	mg/Kg		11/09/23 13:47	11/10/23 21:41	1
Over C16-C21 aromatics	25	U	50	25	mg/Kg		11/09/23 13:47	11/10/23 21:41	1
Over C21-C35 aromatics	25	U	50	25	mg/Kg		11/09/23 13:47	11/10/23 21:41	1

Lab Sample ID: LCS 400-649461/2-A — **Client Sample ID: Lab Control Sample**
Matrix: Solid — **Prep Type: Total/NA**
Analysis Batch: 649753 — **Prep Batch: 649461**

Analyte	Spike Added	LCS Result	LCS Qualifier	Unit	D	%Rec	%Rec Limits
Over C7-C8 aromatics	71.8	54.6		mg/Kg		76	40 - 160
Over C8-C10 aromatics	193	183		mg/Kg		95	40 - 160
Over C10-C12 aromatics	74.6	103		mg/Kg		139	40 - 160
Over C12-C16 aromatics	112	76.8		mg/Kg		69	40 - 160
Over C16-C21 aromatics	98.4	67.9		mg/Kg		69	40 - 160
Over C21-C35 aromatics	18.9	30.1	I	mg/Kg		160	40 - 160

Lab Sample ID: LCS 400-649461/2-B — **Client Sample ID: Lab Control Sample**
Matrix: Solid — **Prep Type: Total/NA**
Analysis Batch: 649752 — **Prep Batch: 649461**

Analyte	Spike Added	LCS Result	LCS Qualifier	Unit	D	%Rec	%Rec Limits
Over C6-C8 aliphatics	184	206		mg/Kg		112	40 - 160
Over C8-C10 aliphatics	116	121		mg/Kg		104	40 - 160
Over C10-C12 aliphatics	161	119		mg/Kg		74	40 - 160
Over C12-C16 aliphatics	387	333		mg/Kg		86	40 - 160
Over C16-C35 aliphatics	445	521		mg/Kg		117	40 - 160

Lab Sample ID: LCSD 400-649461/3-A — **Client Sample ID: Lab Control Sample Dup**
Matrix: Solid — **Prep Type: Total/NA**
Analysis Batch: 649753 — **Prep Batch: 649461**

Analyte	Spike Added	LCSD Result	LCSD Qualifier	Unit	D	%Rec	%Rec Limits	RPD	RPD Limit
Over C7-C8 aromatics	71.7	68.4		mg/Kg		95	40 - 160	22	50

Method: TPHCWG - TPH Criteria Working Group (CWG) Fractionation (Continued)

Lab Sample ID: LCSD 400-649461/3-A — **Client Sample ID: Lab Control Sample Dup**
Matrix: Solid — **Prep Type: Total/NA**
Analysis Batch: 649753 — **Prep Batch: 649461**

Analyte	Spike Added	LCSD Result	LCSD Qualifier	Unit	D	%Rec	%Rec Limits	RPD	RPD Limit
Over C8-C10 aromatics	193	218		mg/Kg		113	40 - 160	17	50
Over C10-C12 aromatics	74.5	94.1		mg/Kg		126	40 - 160	9	50
Over C12-C16 aromatics	112	73.3		mg/Kg		66	40 - 160	5	50
Over C16-C21 aromatics	98.4	63.4		mg/Kg		64	40 - 160	7	50
Over C21-C35 aromatics	18.9	27.8	I	mg/Kg		147	40 - 160	8	50

Lab Sample ID: LCSD 400-649461/3-B — **Client Sample ID: Lab Control Sample Dup**
Matrix: Solid — **Prep Type: Total/NA**
Analysis Batch: 649752 — **Prep Batch: 649461**

Analyte	Spike Added	LCSD Result	LCSD Qualifier	Unit	D	%Rec	%Rec Limits	RPD	RPD Limit
Over C6-C8 aliphatics	184	181		mg/Kg		98	40 - 160	13	50
Over C8-C10 aliphatics	116	106		mg/Kg		91	40 - 160	13	50
Over C10-C12 aliphatics	161	104		mg/Kg		65	40 - 160	13	50
Over C12-C16 aliphatics	387	296		mg/Kg		77	40 - 160	12	50
Over C16-C35 aliphatics	445	502		mg/Kg		113	40 - 160	4	50

Lab Sample ID: 660-132503-C-6-F MS — **Client Sample ID: Matrix Spike**
Matrix: Solid — **Prep Type: Total/NA**
Analysis Batch: 649752 — **Prep Batch: 649461**

Analyte	Sample Result	Sample Qualifier	Spike Added	MS Result	MS Qualifier	Unit	D	%Rec	%Rec Limits
Over C6-C8 aliphatics	28	U	208	221		mg/Kg	☼	106	40 - 160
Over C8-C10 aliphatics	28	U	131	125		mg/Kg	☼	95	40 - 160
Over C10-C12 aliphatics	28	U	182	118		mg/Kg	☼	65	40 - 160
Over C12-C16 aliphatics	57		437	385		mg/Kg	☼	75	40 - 160
Over C16-C35 aliphatics	41	I	502	536		mg/Kg	☼	99	40 - 160

Lab Sample ID: 660-132503-C-6-F MS — **Client Sample ID: Matrix Spike**
Matrix: Solid — **Prep Type: Total/NA**
Analysis Batch: 649753 — **Prep Batch: 649461**

Analyte	Sample Result	Sample Qualifier	Spike Added	MS Result	MS Qualifier	Unit	D	%Rec	%Rec Limits
Over C7-C8 aromatics	28	U	81.1	57.5		mg/Kg	☼	71	40 - 160
Over C8-C10 aromatics	28	U	218	221		mg/Kg	☼	101	40 - 160
Over C10-C12 aromatics	60		84.2	154		mg/Kg	☼	111	40 - 160
Over C12-C16 aromatics	77		126	152		mg/Kg	☼	60	40 - 160
Over C16-C21 aromatics	28	U	111	96.6		mg/Kg	☼	87	40 - 160
Over C21-C35 aromatics	28	U	21.3	31	U	mg/Kg	☼	NC	40 - 160

Lab Sample ID: 660-132503-C-6-G MSD — **Client Sample ID: Matrix Spike Duplicate**
Matrix: Solid — **Prep Type: Total/NA**
Analysis Batch: 649752 — **Prep Batch: 649461**

Analyte	Sample Result	Sample Qualifier	Spike Added	MSD Result	MSD Qualifier	Unit	D	%Rec	%Rec Limits	RPD	RPD Limit
Over C6-C8 aliphatics	28	U	208	195		mg/Kg	☼	94	40 - 160	13	50
Over C8-C10 aliphatics	28	U	131	135		mg/Kg	☼	103	40 - 160	7	50
Over C10-C12 aliphatics	28	U	182	134		mg/Kg	☼	74	40 - 160	13	50
Over C12-C16 aliphatics	57		437	380		mg/Kg	☼	74	40 - 160	1	50
Over C16-C35 aliphatics	41	I	502	505		mg/Kg	☼	92	40 - 160	6	50

QC Sample Results

Client: Partner Engineering and Science, Inc
Project/Site: 11360 Icot Boulevard, Largo

Job ID: 660-132608-2

Method: TPHCWG - TPH Criteria Working Group (CWG) Fractionation

Lab Sample ID: 660-132503-C-6-G MSD
Matrix: Solid
Analysis Batch: 649753

Client Sample ID: Matrix Spike Duplicate
Prep Type: Total/NA
Prep Batch: 649461

Analyte	Sample Result	Sample Qualifier	Spike Added	MSD Result	MSD Qualifier	Unit	D	%Rec	%Rec Limits	RPD	RPD Limit
Over C7-C8 aromatics	28	U	81.0	59.1		mg/Kg	☼	73	40 - 160	3	50
Over C8-C10 aromatics	28	U	218	239		mg/Kg	☼	109	40 - 160	8	50
Over C10-C12 aromatics	60		84.2	184		mg/Kg	☼	147	40 - 160	18	50
Over C12-C16 aromatics	77		126	140		mg/Kg	☼	50	40 - 160	8	50
Over C16-C21 aromatics	28	U	111	90.0		mg/Kg	☼	81	40 - 160	7	50
Over C21-C35 aromatics	28	U	21.3	31	U	mg/Kg	☼	NC	40 - 160	NC	50

QC Association Summary

Client: Partner Engineering and Science, Inc
Project/Site: 11360 Icot Boulevard, Largo

Job ID: 660-132608-2

GC Semi VOA

Prep Batch: 649461

Lab Sample ID	Client Sample ID	Prep Type	Matrix	Method	Prep Batch
660-132608-7	SB-7	Total/NA	Solid	TPHCWG_S_Prep	
MB 400-649461/1-B	Method Blank	Total/NA	Solid	TPHCWG_S_Prep	
LCS 400-649461/2-A	Lab Control Sample	Total/NA	Solid	TPHCWG_S_Prep	
LCS 400-649461/2-B	Lab Control Sample	Total/NA	Solid	TPHCWG_S_Prep	
LCSD 400-649461/3-A	Lab Control Sample Dup	Total/NA	Solid	TPHCWG_S_Prep	
LCSD 400-649461/3-B	Lab Control Sample Dup	Total/NA	Solid	TPHCWG_S_Prep	
660-132503-C-6-F MS	Matrix Spike	Total/NA	Solid	TPHCWG_S_Prep	
660-132503-C-6-G MSD	Matrix Spike Duplicate	Total/NA	Solid	TPHCWG_S_Prep	

Prep Batch: 649624

Lab Sample ID	Client Sample ID	Prep Type	Matrix	Method	Prep Batch
660-132608-7	SB-7	Total/NA	Solid	TPH CWG Frac	649461
MB 400-649461/1-B	Method Blank	Total/NA	Solid	TPH CWG Frac	649461
LCS 400-649461/2-B	Lab Control Sample	Total/NA	Solid	TPH CWG Frac	649461
LCSD 400-649461/3-B	Lab Control Sample Dup	Total/NA	Solid	TPH CWG Frac	649461
660-132503-C-6-F MS	Matrix Spike	Total/NA	Solid	TPH CWG Frac	649461
660-132503-C-6-G MSD	Matrix Spike Duplicate	Total/NA	Solid	TPH CWG Frac	649461

Analysis Batch: 649752

Lab Sample ID	Client Sample ID	Prep Type	Matrix	Method	Prep Batch
660-132608-7	SB-7	Total/NA	Solid	TPHCWG	649624
MB 400-649461/1-B	Method Blank	Total/NA	Solid	TPHCWG	649624
LCS 400-649461/2-B	Lab Control Sample	Total/NA	Solid	TPHCWG	649624
LCSD 400-649461/3-B	Lab Control Sample Dup	Total/NA	Solid	TPHCWG	649624
660-132503-C-6-F MS	Matrix Spike	Total/NA	Solid	TPHCWG	649624
660-132503-C-6-G MSD	Matrix Spike Duplicate	Total/NA	Solid	TPHCWG	649624

Analysis Batch: 649753

Lab Sample ID	Client Sample ID	Prep Type	Matrix	Method	Prep Batch
660-132608-7	SB-7	Total/NA	Solid	TPHCWG	649624
MB 400-649461/1-B	Method Blank	Total/NA	Solid	TPHCWG	649624
LCS 400-649461/2-A	Lab Control Sample	Total/NA	Solid	TPHCWG	649461
LCSD 400-649461/3-A	Lab Control Sample Dup	Total/NA	Solid	TPHCWG	649461
660-132503-C-6-F MS	Matrix Spike	Total/NA	Solid	TPHCWG	649624
660-132503-C-6-G MSD	Matrix Spike Duplicate	Total/NA	Solid	TPHCWG	649624

Lab Chronicle

Client: Partner Engineering and Science, Inc
Project/Site: 11360 Icot Boulevard, Largo

Job ID: 660-132608-2

Client Sample ID: SB-7

Date Collected: 10/30/23 14:26
Date Received: 10/31/23 12:11

Lab Sample ID: 660-132608-7

Matrix: Solid
Percent Solids: 85.6

Prep Type	Batch Type	Batch Method	Run	Dilution Factor	Batch Number	Analyst	Lab	Prepared or Analyzed
Total/NA	Prep	TPHCWG_S_Prep			649461	BJ	EET PEN	11/09/23 13:47
Total/NA	Prep	TPH CWG Frac			649624	LHB	EET PEN	11/10/23 10:22
Total/NA	Analysis	TPHCWG		1	649752	LHB	EET PEN	11/10/23 21:01
Total/NA	Prep	TPHCWG_S_Prep			649461	BJ	EET PEN	11/09/23 13:47
Total/NA	Prep	TPH CWG Frac			649624	LHB	EET PEN	11/10/23 10:22
Total/NA	Analysis	TPHCWG		1	649753	LHB	EET PEN	11/11/23 00:03

Laboratory References:

EET PEN = Eurofins Pensacola, 3355 McLemore Drive, Pensacola, FL 32514, TEL (850)474-1001

Method Summary

Client: Partner Engineering and Science, Inc
Project/Site: 11360 Icot Boulevard, Largo

Job ID: 660-132608-2

Method	Method Description	Protocol	Laboratory
TPHCWG	TPH Criteria Working Group (CWG) Fractionation	TPH CWG	EET PEN
TPH CWG Frac	TPH Criteria Working Group (CWG) Fractionation - Water	TPH CWG	EET PEN
TPHCWG_S_Prep	TPH Criteria Working Group Solid Preparation	TPH CWG	EET PEN

Protocol References:

TPH CWG = Total Petroleum Hydrocarbon Criteria Working Group

Laboratory References:

EET PEN = Eurofins Pensacola, 3355 McLemore Drive, Pensacola, FL 32514, TEL (850)474-1001

Accreditation/Certification Summary

Client: Partner Engineering and Science, Inc
Project/Site: 11360 Icot Boulevard, Largo

Job ID: 660-132608-2

Laboratory: Eurofins Pensacola

All accreditations/certifications held by this laboratory are listed. Not all accreditations/certifications are applicable to this report.

Authority	Program	Identification Number	Expiration Date
Alabama	State	40150	06-30-24
ANAB	ISO/IEC 17025	L2471	02-22-26
Arkansas DEQ	State	88-00689	08-01-24
California	State	2510	06-30-24
Florida	NELAP	E81010	06-30-24
Georgia	State	E81010(FL)	06-30-24
Illinois	NELAP	200041	10-09-24
Kansas	NELAP	E-10253	10-31-24
Kentucky (UST)	State	53	06-30-24
Louisiana (All)	NELAP	30976	06-30-24
Louisiana (DW)	State	LA017	12-31-23
North Carolina (WW/SW)	State	314	12-31-23
Oklahoma	NELAP	9810	08-31-24
Pennsylvania	NELAP	68-00467	01-31-24
South Carolina	State	96026	06-30-24
Tennessee	State	TN02907	06-30-24
Texas	NELAP	T104704286	09-30-24
US Fish & Wildlife	US Federal Programs	A22340	06-30-24
USDA	US Federal Programs	P330-21-00056	05-17-24
USDA	US Federal Programs	FLGNV23001	01-08-26
Virginia	NELAP	460166	06-14-24
West Virginia DEP	State	136	03-31-24
West Virginia DEP	State	136	03-31-24

Eurofins Orlando
481 Newburyport Avenue
Altamonte Springs, FL 32701
Phone: 407-339-5984 Fax: 407-260-6110

Chain of Custody Record

eurofins

Client Information (Sub Contract Lab)	Sampler:	Lab PM: Jones, Matt	Carrier Tracking No(s):	COC No: 670-18327.1
Client Contact: Shipping/Receiving	Phone	E-Mail: Matthew.Jones@et.eurofinsus.com	State of Origin: Florida	Page: Page 1 of 1
Company: Eurofins Environment Testing Southeast,		Accreditations Required (See note): NELAP - Florida		Job #: 660-132608-2
Address: 3355 McLemore Drive, ,	Due Date Requested: 11/3/2023			
City: Pensacola	TAT Requested (days):			
State, Zip: FL, 32514				
Phone: 850-474-1001(Tel) 850-478-2671(Fax)	PO #:			
Email:	WO #:			
Project Name: 11360 Icot Boulevard, Largo	Project #: 67003808			
Site	SSOW#:			

Analysis Requested

Preservation Codes:

A - HCL
B - NaOH
C - Zn Acetate
D - Nitric Acid
E - NaHSO4
F - MeOH
G - Amchlor
H - Ascorbic Acid
I - Ice
J - DI Water
K - EDTA
L - EDA
M - Hexane
N - None
O - AsNaO2
P - Na2O4S
Q - Na2SO3
R - Na2S2O3
S - H2SO4
T - TSP Dodecahydrate
U - Acetone
V - MCAA
W - pH 4-5
Y - Trizma
Z - other (specify)

Other:

Sample Identification - Client ID (Lab ID)	Sample Date	Sample Time	Sample Type (C=Comp, G=grab)	Matrix (W=water, S=solid, O=waste/oil, BT=Tissue, A=Air)	Field Filtered Sample (Yes or No)	Perform MS/MSD (Yes or No)	TPHCWG/TPHCWG_S_Prep CLR-TPH-WG-FL	Total Number of containers	Special Instructions/Note:
			Preservation Code:						
SB-7 (660-132608-7)	10/30/23	14:26 Eastern		Solid			X	1	

Note Since laboratory accreditations are subject to change, Eurofins Environment Testing Southeast, LLC places the ownership of method, analyte & accreditation compliance upon our subcontract laboratories This sample shipment is forwarded under chain-of-custody. If the laboratory does not currently maintain accreditation in the State of Origin listed above for analysis/tests/matrix being analyzed, the samples must be shipped back to the Eurofins Environment Testing Southeast, LLC laboratory or other instructions will be provided. Any changes to accreditation status should be brought to Eurofins Environment Testing Southeast, LLC attention immediately If all requested accreditations are current to date, return the signed Chain of Custody attesting to said compliance to Eurofins Environment Testing Southeast, LLC.

Possible Hazard Identification
Unconfirmed

Sample Disposal (A fee may be assessed if samples are retained longer than 1 month)
☐ *Return To Client* ☐ *Disposal By Lab* ☐ *Archive For* _____ *Months*

Deliverable Requested: I, II, III, IV, Other (specify) Primary Deliverable Rank: 2

Special Instructions/QC Requirements:

Empty Kit Relinquished by:	Date:	Time:	Method of Shipment:

Relinquished by	Date/Time	Company	Received by	Date/Time	Company
[illegible]	11-7-23 1700	EORL	BP	11/8/23 857	

Custody Seals Intact: Δ Yes Δ No	Custody Seal No.:	Cooler Temperature(s) °C and Other Remarks: 0.6°C IR 10

Ver: 06/08/2021

Login Sample Receipt Checklist

Client: Partner Engineering and Science, Inc

Job Number: 660-132608-2

Login Number: 132608

List Source: Eurofins Tampa

List Number: 1

Creator: Redding, Charles S

Question	Answer	Comment
Radioactivity wasn't checked or is </= background as measured by a survey meter.	N/A	
The cooler's custody seal, if present, is intact.	True	
Sample custody seals, if present, are intact.	True	
The cooler or samples do not appear to have been compromised or tampered with.	True	
Samples were received on ice.	True	
Cooler Temperature is acceptable.	True	
Cooler Temperature is recorded.	True	
COC is present.	True	
COC is filled out in ink and legible.	True	
COC is filled out with all pertinent information.	True	
Is the Field Sampler's name present on COC?	True	
There are no discrepancies between the containers received and the COC.	True	
Samples are received within Holding Time (excluding tests with immediate HTs)	True	
Sample containers have legible labels.	True	
Containers are not broken or leaking.	True	
Sample collection date/times are provided.	True	
Appropriate sample containers are used.	True	
Sample bottles are completely filled.	True	
Sample Preservation Verified.	True	
There is sufficient vol. for all requested analyses, incl. any requested MS/MSDs	True	
Containers requiring zero headspace have no headspace or bubble is <6mm (1/4").	True	
Multiphasic samples are not present.	True	
Samples do not require splitting or compositing.	True	
Residual Chlorine Checked.	N/A	

Login Sample Receipt Checklist

Client: Partner Engineering and Science, Inc

Job Number: 660-132608-2

Login Number: 132608
List Number: 3
Creator: Pardonner, Brett

List Source: Eurofins Pensacola
List Creation: 11/09/23 09:37 AM

Question	Answer	Comment
Radioactivity wasn't checked or is </= background as measured by a survey meter.	N/A	
The cooler's custody seal, if present, is intact.	N/A	
Sample custody seals, if present, are intact.	N/A	
The cooler or samples do not appear to have been compromised or tampered with.	True	
Samples were received on ice.	True	
Cooler Temperature is acceptable.	True	
Cooler Temperature is recorded.	True	0.6°C IR10
COC is present.	True	
COC is filled out in ink and legible.	True	
COC is filled out with all pertinent information.	True	
Is the Field Sampler's name present on COC?	True	
There are no discrepancies between the containers received and the COC.	True	
Samples are received within Holding Time (excluding tests with immediate HTs)	True	
Sample containers have legible labels.	True	
Containers are not broken or leaking.	True	
Sample collection date/times are provided.	True	
Appropriate sample containers are used.	True	
Sample bottles are completely filled.	True	
Sample Preservation Verified.	N/A	
There is sufficient vol. for all requested analyses, incl. any requested MS/MSDs	True	
Containers requiring zero headspace have no headspace or bubble is <6mm (1/4").	N/A	
Multiphasic samples are not present.	True	
Samples do not require splitting or compositing.	True	
Residual Chlorine Checked.	N/A	

EXHIBIT F

Traffic Impact Analysis
Prepared for Pinellas County, Florida

Pinellas County New Campus

Pinellas County, Florida

Prepared by:

Kimley-Horn and Associates, Inc.
Tampa, Florida

©Kimley-Horn and Associates, Inc.
August 2024

Traffic Impact Analysis
Prepared for Pinellas County, Florida

Pinellas County New Campus

Pinellas County, Florida

Prepared by:

Kimley-Horn and Associates, Inc.
Tampa, Florida

Rebecca Bond

Digitally signed by Rebecca Bond
DN: CN=Rebecca Bond, dnQualifier=A01410D0000001 8F069470B200113B7B, O=KIMLEY-HORN AND ASSOCIATES INC., C=US
Date: 2024.08.19 10:25:35-04'00'

Rebecca (Becca) Bond, P.E.
FL PE #93870

©Kimley-Horn and Associates, Inc.
August 2024

The entirety of this document, including text and images, is property of Kimley-Horn and Associates, Inc., protected under U. S. copyright law. Copyright © 2024 Kimley-Horn and Associates, Inc.

TABLE OF CONTENTS

INTRODUCTION **5**

PROJECT TRAFFIC **8**

Project Location 8

Proposed Land Use 8

Trip Generation 8

Trip Distribution and Assignment 9

SCHEDULED IMPROVEMENTS **12**

STUDY AREA NETWORK DETERMINATION **13**

EXISTING TRAFFIC VOLUMES **15**

FUTURE TRAFFIC VOLUMES **17**

ROADWAY CAPACITY ANALYSIS **20**

INTERSECTION ANALYSIS **23**

TURN LANE EVALUATION **26**

MULTIMODAL REVIEW **28**

CONCLUSION **29**

LIST OF FIGURES

Page

Figure 1: Project Location Map 6

Figure 2: Project Trip Distribution 10

Figure 3: Peak-Hour Project Traffic 11

Figure 4: Peak-Hour Peak Season Existing Traffic 16

Figure 5: Peak-Hour Background Traffic 18

Figure 6: Peak-Hour Total Traffic 19

LIST OF TABLES

Page

Table 1: Peak-Hour Trip Generation Potential 8

Table 2: Study Area Determination 14

Table 3: P.M. Peak-Hour Roadway Segment Capacity Analysis 22

Table 4: P.M. Peak-Hour Roadway Segment Capacity Analysis – Updated Directional Laneage 22

Table 5: A.M. Peak-Hour Existing Conditions Intersection Operational Analysis 23

Table 6: P.M. Peak-Hour Existing Conditions Intersection Operational Analysis 23

Table 7: A.M. Peak-Hour Background Conditions Intersection Operational Analysis 24

Table 8: P.M. Peak-Hour Background Conditions Intersection Operational Analysis 24

Table 9: A.M. Peak-Hour Future Total Conditions Intersection Operational Analysis 25

Table 10: P.M. Peak-Hour Future Total Conditions Intersection Operational Analysis 25

LIST OF APPENDICES

Appendix A: Updated Traffic Impact Analysis Methodology Letter

Appendix B: Conceptual Site Plan

Appendix C: Project Traffic Distribution Model Output

Appendix D: Raw Turning Movement Counts and Peak Season Factor Category Report

Appendix E: Growth Rate Calculations and Future Vested Traffic Documentation

Appendix F: Volume Development Worksheets

Appendix G: Roadway Analysis Documentation

Appendix H: Signal Timing Information

Appendix I: Synchro Intersection Output Worksheets

Appendix J: 2020 FDOT Generalized Service Volume Tables

Appendix K: Gateway Master Plan – Multimodal Transportation Framework

Appendix L: Gateway Master Plan – Enhancing Gateway Area Streets: Ulmerton Road

Appendix M: Gateway Master Plan – Existing Open Space and Trails

INTRODUCTION

This Traffic Impact Analysis (TIA) is provided for the proposed Pinellas County New Campus located at 13600 Icot Boulevard in Clearwater, Florida. To properly address the transportation impacts related to the proposed development in accordance with Forward Pinellas MPO *Traffic Impact Study Methodology*. Kimley-Horn conducted an analysis to follow the updated TIA methodology letter submitted to the Pinellas County on July 11, 2024. The updated methodology letter is provided in **Appendix A.**

The 21.15-acre project site currently has vacant structures and parking. The site is proposed to include up to 317,500 square feet of County administrative buildings upon final buildout of the site. Currently, the County is considering three (3) scenarios for the proposed site layout. The concept plans are attached in **Appendix B** for reference. Each scenario includes an Administration building (120,500 square feet), Justice/Records building (135,000 square feet), and a Development Services building (62,000 square feet).

Upon buildout of the site, access is proposed along Icot Boulevard; however, the proposed access connections vary between the three (3) scenarios being considered by the County. One of the scenarios proposes one (1) full access connection (Access Option 1), and two of the scenarios propose two (2) full access connections (Access Option 2). To provide adequate site circulation, two (2) access connections are preferred, but the number and location of proposed access connection(s) will be determined throughout the development process and based on coordination with County transportation and traffic staff. For either Access Option, it is recommended that the location of the proposed access connection align with the existing driveways along the east side of Icot Boulevard. The project location map is provided in **Figure 1**. The conceptual site plans are included in **Appendix B.**

Legend

Project Site

Kimley»Horn

© 2024 Kimley-Horn and Associates, Inc.

201 North Franklin St, Suite 1400, Tampa, FL 33602
Phone: (813) 620 1460
www.kimley-horn.com

Project Location Map

PINELLAS COUNTY NEW CAMPUS
PINELLAS COUNTY, FLORIDA

Project No: 241059003	Scale: As Noted	August 2024	Figure 1

A methodology letter was prepared by Kimley-Horn and submitted to the Pinellas County on June 21, 2024. In response to comments from Pinellas County staff, the methodology was revised and resubmitted on July 11, 2024. In general, the following procedural steps were undertaken in this Traffic Impact Analysis:

- Traffic volumes anticipated to be generated by the proposed redevelopment were estimated using the Institute of Transportation Engineers (ITE) *Trip Generation Manual*, 11th Edition
- Project traffic was distributed and assigned to the public roadway network based upon the distribution reflected from the results of a select zone analysis using the Florida Standard Urban Transportation Model Structure (FSUTMS) District Seven Tampa Bay Regional Planning Model (TBRPM), supplemented with current travel patterns
- Existing a.m. peak-hour and p.m. peak-hour traffic volumes in the study area were collected and adjusted to reflect peak season volumes using the Florida Department of Transportation's (FDOT's) peak season conversion factor (PSCF)
- Work Programs of Pinellas County and the FDOT were reviewed to identify scheduled roadway improvements in the area
- Initial background (non-project) traffic volumes consist of existing traffic grown by an annual growth rate of 3.0%
- Intersection and roadway segment operational analyses within the study area for existing, future background, and future total scenarios were completed using the *Synchro* Version 12, software package and the Pinellas County *2023 Annual Level of Service Report*

PROJECT TRAFFIC

Project traffic used in this analysis is defined as the vehicle trips expected to be generated by the proposed development. These trips were distributed and assigned throughout the study roadway network.

Project Location

The project site is located at 13600 Icot Boulevard in Clearwater, Florida. As shown in the conceptual site plan in **Appendix B**, access to the site is provided along Icot Boulevard.

Proposed Land Use

The project site is proposed to include up to 317,500 square feet of County administrative buildings upon final buildout of the site. The administrative buildings are proposed to include an Administration building (120,500 square feet), Justice/Records building (135,000 square feet), and a Development Services building (62,000 square feet).

Trip Generation

The trip generation potential for the proposed development was calculated based upon rates contained in the Institute of Transportation Engineers (ITE) *Trip Generation Manual*, 11th Edition, for the a.m. peak-hour and p.m. peak-hours. The trip generation potential of the proposed development was calculated using the following land use code (LUC):

- 317.5 KSF of LUC 730 (Government Office Building)

Following buildout, the proposed Pinellas County New Headquarters is anticipated to generate 1,060 net new a.m. peak-hour trips (795 entering/265 exiting) and 543 net new p.m. peak-hour trips (136 entering/407 exiting). **Table 1** identifies the a.m. peak-hour and p.m. peak-hour trip generation.

Table 1: Peak-Hour Trip Generation Potential

ITE TRIP GENERATION CHARACTERISTICS						DIRECTIONAL DISTRIBUTION		NET NEW EXTERNAL TRIPS		
						Percent				
Land Use	ITE Edition	ITE Code	Scale	ITE Units	Peak-Hour	In	Out	In	Out	Total
Government Office Building	11	730	317.5	KSF	A.M.	75%	25%	795	265	1,060
					P.M.	25%	75%	136	407	543

Trip Distribution and Assignment

The distribution and assignment of project traffic was performed using the FSUTMS transportation planning model output. The FDOT District 7 TBRPM was used to estimate distribution of project trips. The model output is provided in **Appendix C**.

As previously mentioned, upon buildout of the site, access is proposed along Icot Boulevard; however, the proposed access connections vary between the three (3) scenarios being considered by the County. One of the scenarios proposes one (1) full access connection (Access Option 1), and two of the scenarios propose two (2) full access connections (Access Option 2); therefore, distributions and trip assignments are provided for both access options.

The distribution of net new project traffic, in terms of trip percentages, is shown in **Figure 2.** The a.m. peak-hour and the p.m. peak-hour project traffic is shown in **Figure 3.**

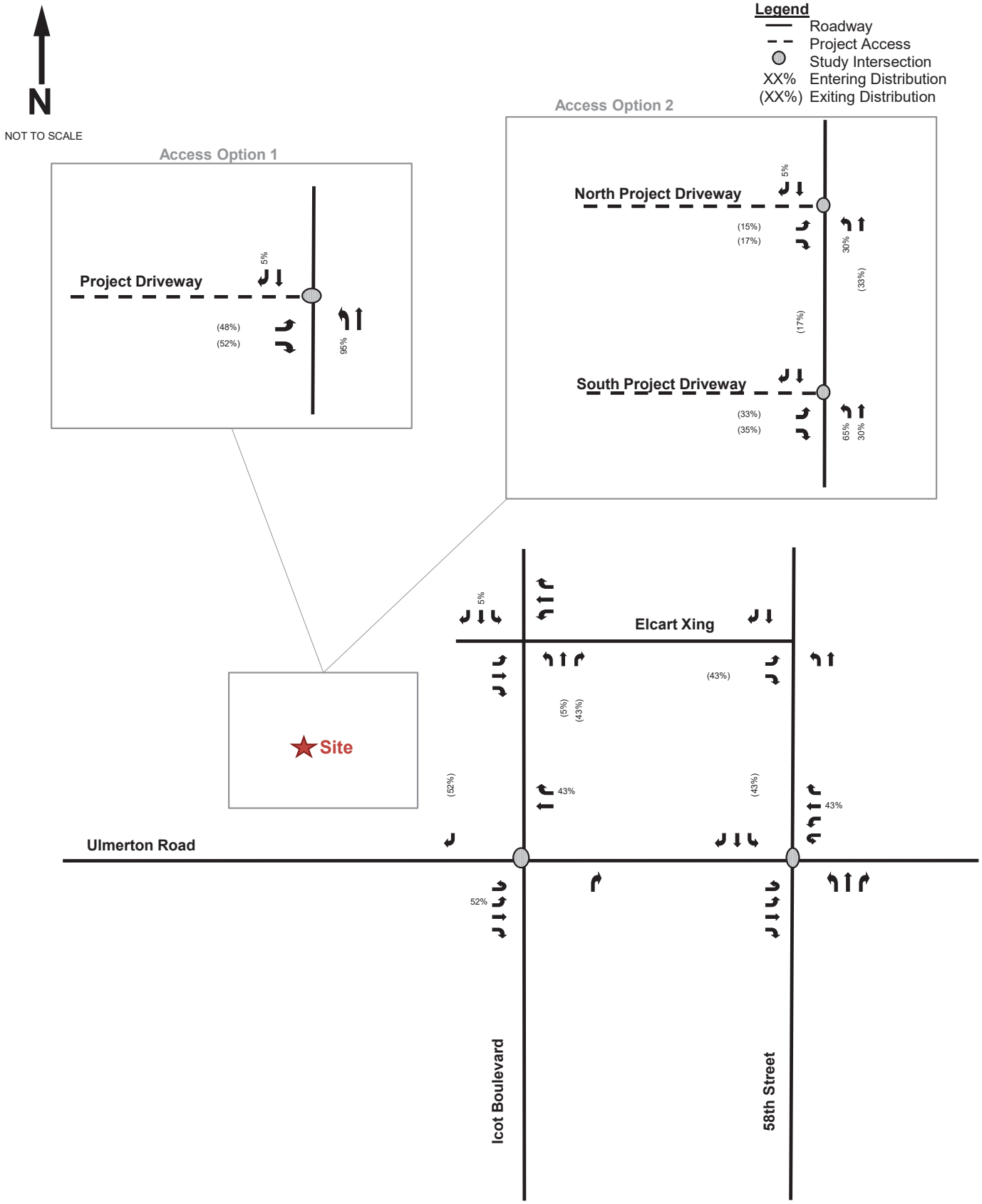

Figure 2
Project Trip Distribution
Pinellas County New Campus
Pinellas County, Florida

Kimley»Horn

© 2024

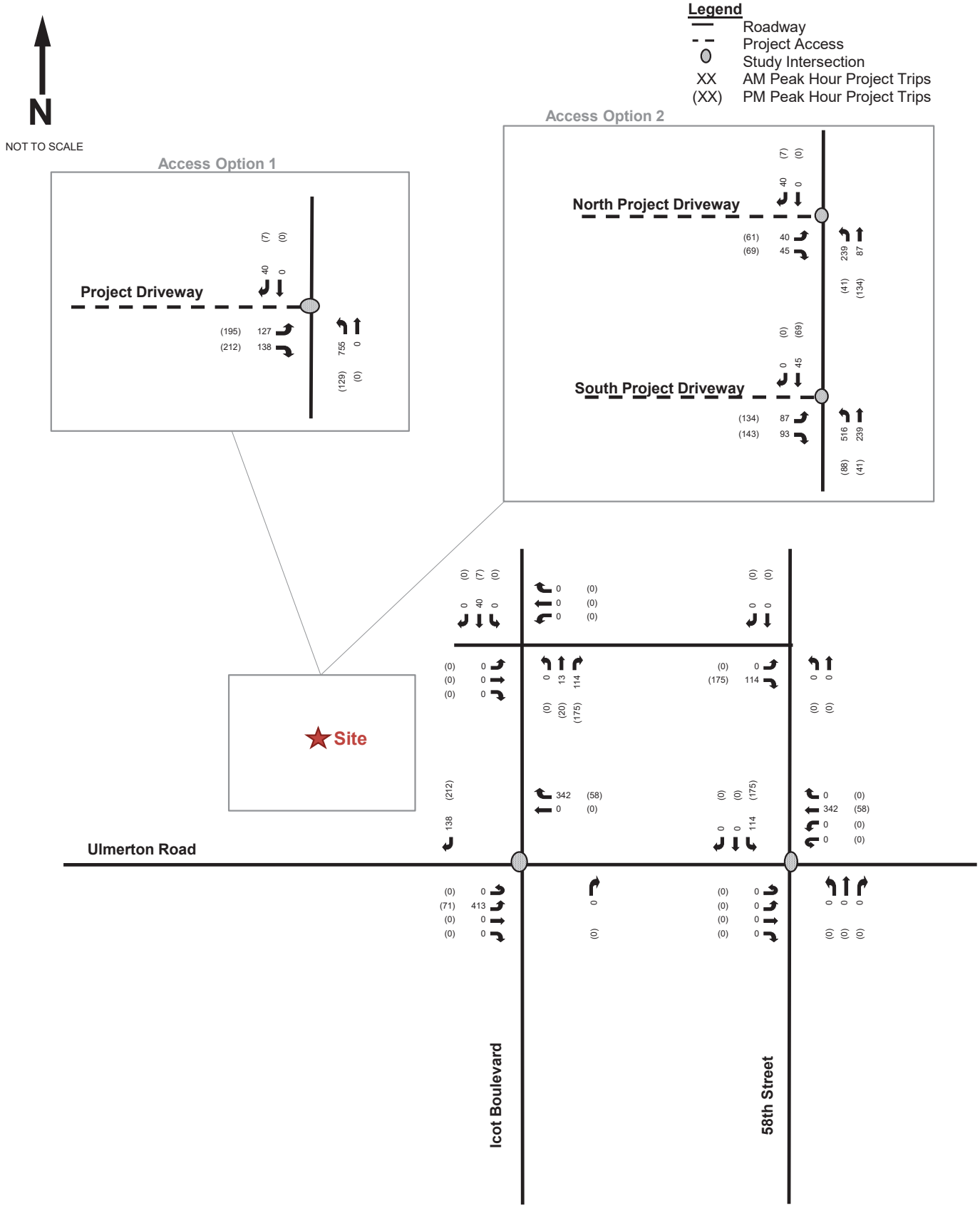

Figure 3
Peak Hour Project Trips
Pinellas County New Campus
Pinellas County, Florida

Kimley»Horn

© 2024

SCHEDULED IMPROVEMENTS

The Pinellas County Public Works Capital Improvement Program, FDOT District 7 Work Program, and developer committed improvements were reviewed for improvements which are currently planned and funded for construction within the buildout time frame in the immediate vicinity of the project site. No geometric improvements were identified during this time period. Therefore, existing lane geometry and traffic controls were used in the analysis for existing and future traffic conditions.

The proposed Pinellas County New Campus is also part of the Forward Pinellas Gateway Master Plan. Though this master plan does not propose capacity improvements along Ulmerton Road, it does propose multimodal transportation improvements related to bicyclist and pedestrian safety, as well as transit.

STUDY AREA NETWORK DETERMINATION

Per the Forward Pinellas MPO *Traffic Impact Study Methodology*, study area roadway segments are defined as the roadway segments where project traffic represents 1.0% or greater of the available roadway capacity up to a maximum radius of two (2) miles from the project site.

As identified in **Table 2**, the following study area roadway segments were included in the analysis:

- Ulmerton Road (Roosevelt Boulevard to 49th Street North)
- Ulmerton Road (49th Street North to US 19)
- Ulmerton Road (US 19 to Belcher Road)

Per the approved methodology submitted on July 11, 2024, the following intersections were included in this analysis:

- Ulmerton Road & Icot Boulevard
- Ulmerton Road & 58th Street N

The study intersections were analyzed for a maximum volume-to-capacity (v/c) ratio by approach, providing that the v/c ratio does not exceed 1.0. *Synchro*, Version 12, was used for the intersection analysis. The study area roadway segments were analyzed for the adopted level of service (LOS) performance standard, LOS D, pursuant to the Pinellas County *2023 Annual Level of Service Report*.

The intersection and roadway analyses were completed for the existing, future background, and future total conditions during the a.m. peak-hour and p.m. peak-hour, pursuant to the updated methodology letter submitted to Pinellas County on July 11, 2024.

Table 2: Study Area Determination

LINK NO.	ROADWAY	FROM	TO	SERVICE VOLUMES		PROJECT TRAFFIC			PROJECT TRAFFIC AS % OF SERVICE VOLUME	SIGNIFICANT ROADWAY SEGMENT?[1]
				EXISTING LANEAGE	LOS D SERVICE VOLUME / PEAK-HOUR DIRECTIONAL VOLUME	DIRECTION	PROJECT TRAFFIC %	PROJECT TRAFFIC VOLUME		
1048	Ulmerton Road	Roosevelt Boulevard	49th Street North	6D[2]	3,020	Eastbound	27%	110	3.64%	Yes
						Westbound	27%	37	1.23%	
1051		49th Street North	Project Access	6D	3,020	Eastbound	43%	175	5.79%	Yes
						Westbound	43%	58	1.92%	
1051		Project Access	US 19	6D	3,020	Eastbound	52%	71	2.35%	Yes
						Westbound	52%	212	7.02%	
1049		US 19	Belcher Road	6D	3,020	Eastbound	23%	31	1.03%	Yes
						Westbound	23%	94	3.11%	

1. *Roadway segments up to a maximum radius of two miles from the project site were considered in the study area determination.*
2. *This roadway is listed as a 4-lane divided roadway in the 2023 LOS Report. However, after coordination with Forward Pinellas County staff, this roadway segment is considered a 6-lane divided roadway.*

EXISTING TRAFFIC VOLUMES

Existing traffic conditions were evaluated within the study network for the a.m. peak-hour and p.m. peak-hour. A determination of the impact of the existing traffic on the roadway network was made, including operating conditions for the intersections and roadway segments within the study area. The procedures used in this analysis are discussed below.

Ulmerton Road, from US 19 to 58th Street, is currently a divided roadway with four (4) lanes in the eastbound direction and three (3) lanes in the westbound direction adjacent to the project site. The roadway segment generally runs east/west with a posted speed limit of 45 miles per hour (mph). Vehicle turning movement volume counts were conducted at the study area intersections during the a.m. peak period (7:00 a.m. to 9:00 a.m.) and the p.m. peak period (4:00 p.m. to 6:00 p.m.) on Tuesday, July 23, 2024, to quantify existing peak-hour conditions within the study area. The raw turning movement counts are provided in **Appendix D.**

The vehicle counts at the study intersections were adjusted to reflect peak-season conditions. This modification was performed using the FDOT peak-season conversion factor (PSCF), which corresponds to the data collection date for Pinellas County. These factors are provided in **Appendix D** and the existing seasonally adjusted traffic volumes are provided in **Figure 4**.

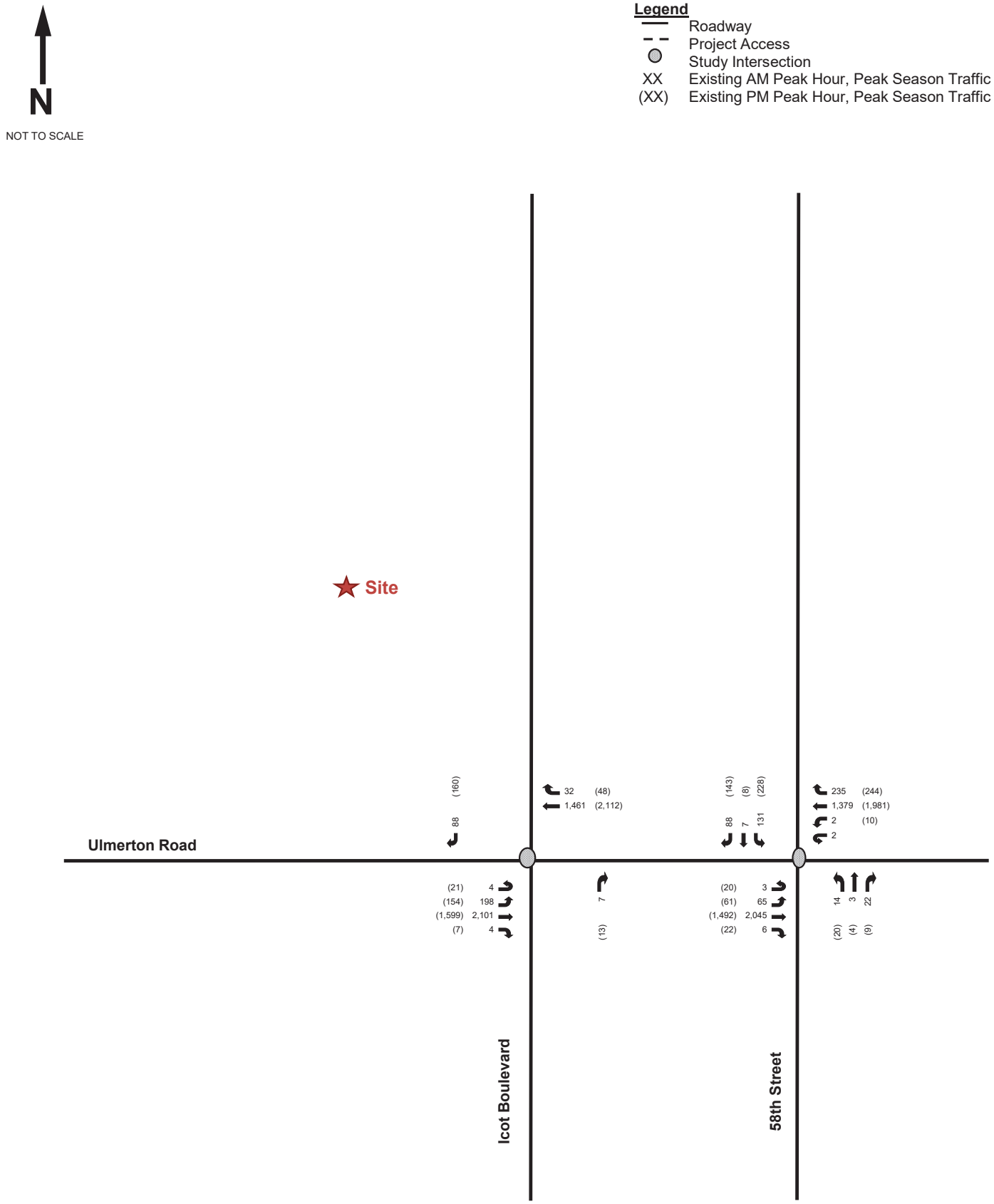

Figure 4
Existing Peak Hour, Peak Season Traffic
Pinellas County New Campus
Pinellas County, Florida

Kimley»Horn

© 2024

FUTURE TRAFFIC VOLUMES

Future traffic volumes consist of two components: project traffic and future background traffic (non-project) traffic estimates. Future background traffic is defined as expected non-project traffic on the roadway network in the future year at buildout of the proposed project. For the purposes of this analysis, it was determined that 2028 would be the buildout year of the development, thus, 2028 conditions were evaluated as the "future" year scenario.

A growth rate was determined by using FDOT historical Annual Average Daily Traffic (AADT) information for three nearby roadway segments of Ulmerton Road (East of US 19), 62nd Street North (North of Ulmerton Road), and 58th Street North (North of Ulmerton Road). A growth rate of 2.73% was calculated; however, a 3% growth rate was applied to the existing volumes to determine future background volumes to provide a conservative analysis. Growth rate calculations are provided in **Appendix E.**

The a.m. peak-hour and p.m. peak-hour background volumes are identified in **Figure 5.** The net, new project traffic volumes identified in **Figure 3** were then added to the background volumes to develop a.m. peak-hour and p.m. peak-hour total volumes identified in **Figure 6.**

The development of existing and future volumes is documented in **Appendix F.**

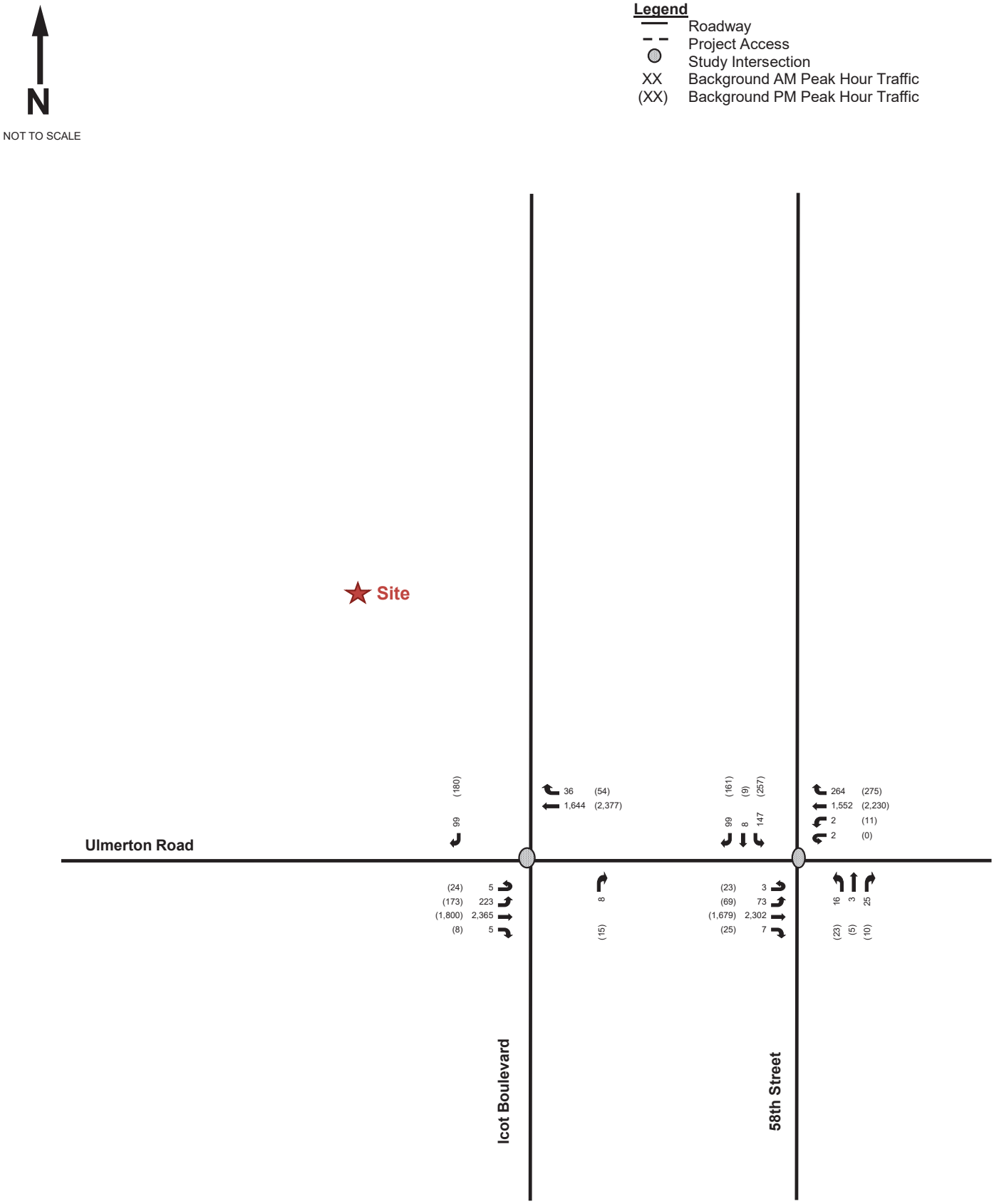

Figure 5
Background Peak Hour Traffic
Pinellas County New Campus
Pinellas County, Florida

Kimley»Horn

© 2024

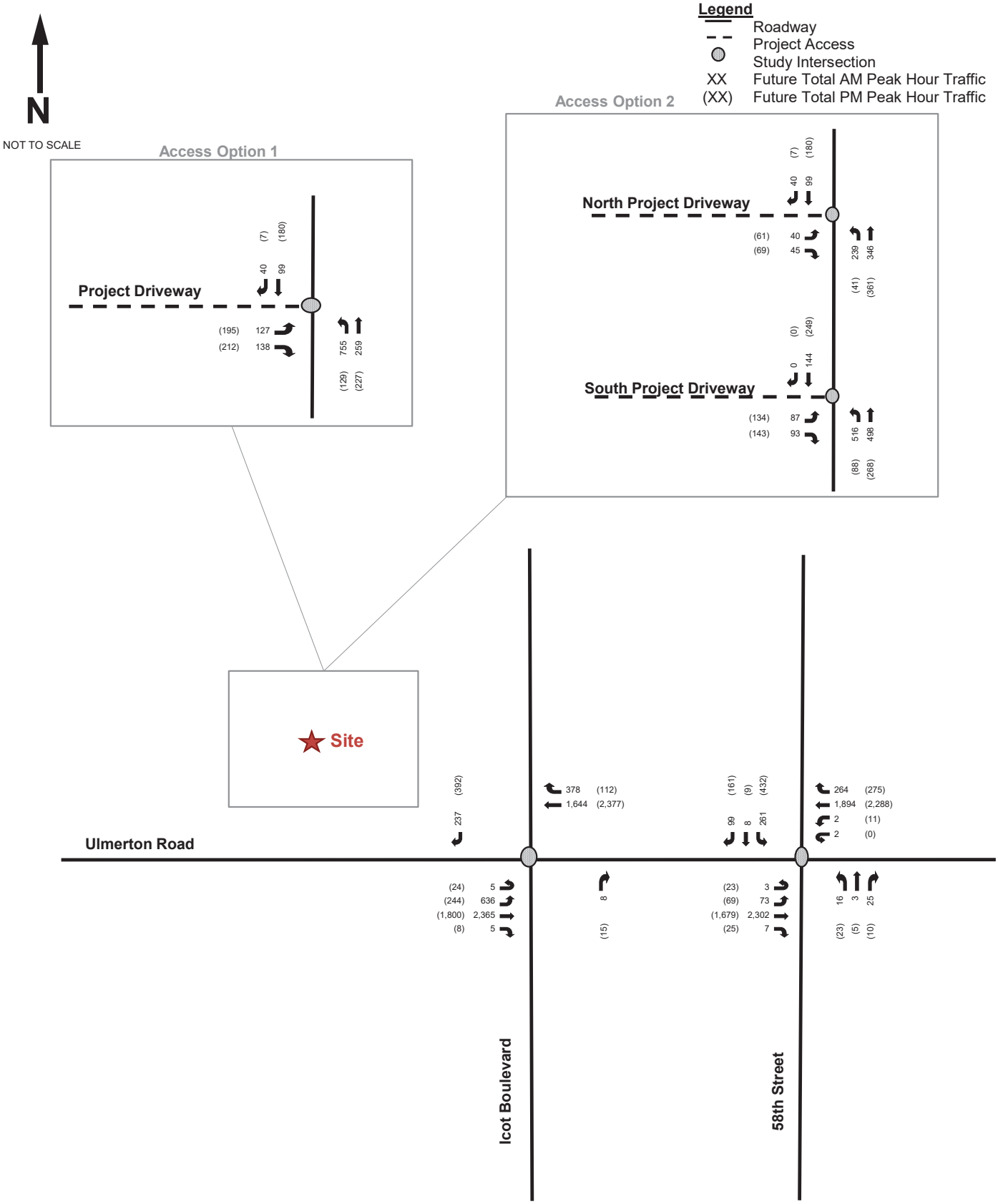

Figure 6
Future Total Peak Hour Traffic
Pinellas County New Campus
Pinellas County, Florida

Kimley»Horn

© 2024

ROADWAY CAPACITY ANALYSIS

A roadway capacity analysis was conducted for the study area roadway segments based upon the service volumes included in the Pinellas County *2023 Annual* L*evel of Service Report.* The previously identified study area roadway segments were evaluated for existing, future background, and future total volumes during the p.m. peak-hour. The following roadway segments were analyzed:

- Ulmerton Road (Roosevelt Boulevard to 49th Street North)
- Ulmerton Road (49th Street North to US 19)
- Ulmerton Road (US 19 to Belcher Road)

The LOS D service volumes and peak-hour roadway volumes included in the Pinellas County *2023 Annual Level of Service Report* were utilized in the analysis. Since the peak-hour roadway volumes from this document were collected in 2022, the peak-hour roadway volumes were grown by a 3.0% growth rate for six (6) years to determine future 2028 background volumes. Total roadway volumes for the roadway analysis were calculated by adding project traffic to the future 2028 background roadway volumes.

As indicated in **Table 3**, the roadway capacity analysis was conducted for the existing, future background, and future total scenarios. The results of the analysis are summarized in **Table 3** and indicate that the study roadway segments are anticipated to operate at an acceptable level of service, except for Ulmerton Road from Roosevelt Boulevard to 49th Street North and Ulmerton Road from 49th Street North to US 19. Based on the generalized service volume standard thresholds, these segments exceed the LOS D standard during the future background conditions.

However, in existing conditions, the cross section of Ulmerton Road varies along the study roadway segments and is not consistent along the designated links in the Pinellas County *2023 Annual* L*evel of Service Report*. The Pinellas County *2023 Annual* L*evel of Service Report* assumes a cross section of six (6) lanes along the deficient roadway segments on Ulmerton Road from US 19 to Roosevelt Boulevard for purposes of generalized roadway level of service analysis. However, in existing conditions, this section of Ulmerton Road varies between a seven (7) lane and eight (8) lane cross section as outlined below:

- Ulmerton Road from US 19 to 56th Court North: Seven (7) total through lanes with four (4) eastbound through lanes and three (3) westbound through lanes
- Ulmerton Road from 56th Court North to Automobile Boulevard: Eight (8) total through lanes with four (4) eastbound through lanes and four (4) westbound through lanes.
- Ulmerton Road from Automobile Boulevard to Roosevelt Boulevard: Seven (7) total through lanes with three (3) eastbound through lanes and four (4) westbound through lanes

Therefore, the generalized service volume standard thresholds in the Pinellas County *2023 Annual* L*evel of Service Report* underestimate the LOS D capacity along the study roadway segments. Based upon the FDOT 2020 Quality/Level of Service Handbook, a four (4) lane directional roadway has a LOS D capacity of 4,040 vehicles during the peak-hour as shown in **Appendix J**.

As indicated in **Table 4**, the roadway capacity analysis was updated for the existing, future background, and future total scenarios based on the existing cross sections outlined above. The results of the analysis indicate that the study roadway segments are anticipated to operate at an acceptable level of service, except for the eastbound direction of Ulmerton Road from Roosevelt Boulevard to 49th Street North and the westbound direction of Ulmerton Road from 56th Court North to US 19. Based on the updated generalized service volume standard thresholds, these segments exceed the LOS D standard during the future background conditions. No additional roadway deficiencies are anticipated in future total roadway conditions with the addition of project traffic.

Based on the updated generalized service volume standard thresholds, the future total traffic volumes (with project traffic) would not be anticipated to exceed the LOS D service volume threshold if one (1) additional through lane was added in the eastbound direction on Ulmerton Road from Roosevelt Boulevard to Automobile Boulevard and in the westbound direction on Ulmerton Road from 56th Court North to US 19. However, these improvements are not recommended as mitigation because it does not align with the Forward Pinellas Gateway Master Plan. The Forward Pinellas Gateway Master Plan includes a proposed multimodal transportation framework that includes a proposed transit and major roadway improvements within the project vicinity as shown in **Appendix K**. Additionally, the Forward Pinellas Gateway Master Plan includes a proposed enhanced cross section for Ulmerton Road, which is provided in **Appendix L**. Based on these proposed improvements in the Forward Pinellas Gateway Master Plan, enhanced multimodal options will be provided for travel to and from the project site, which is anticipated to reduce the number of vehicle trips generated by the proposed development.

Table 3: P.M. Peak-Hour Roadway Segment Capacity Analysis

LINK NO.	ROADWAY	FROM	TO	SERVICE VOLUMES		DIRECTIONAL EXISTING (2022) VOLUMES	DIRECTIONAL BACKGROUND (2028) VOLUMES	EXCEED SERVICE VOLUME?	PROJECT TRAFFIC			DIRECTIONAL FUTURE TOTAL (2028) VOLUME	EXCEED SERVICE VOLUME?
				EXISTING LANEAGE	LOS D SERVICE VOLUME / PEAK-HOUR DIRECTIONAL VOLUME				DIRECTION	PROJECT TRAFFIC ASSIGNMENT	PROJECT TRAFFIC VOLUME		
1048	Ulmerton Road	Roosevelt Boulevard	49th Street North	6D[1]	3,020	2,821	3,368	Yes	Eastbound	27%	110	3,478	Yes
									Westbound	27%	37	3,405	Yes
1051		49th Street North	Project Access	6D	3,020	2,821	3,181	Yes	Eastbound	43%	175	3,356	Yes
									Westbound	43%	58	3,239	Yes
1051		Project Access	US 19	6D	3,020	2,821	3,181	Yes	Eastbound	52%	71	3,252	Yes
									Westbound	52%	212	3,393	Yes
1049		US 19	Belcher Road	6D	3,020	2,309	2,757	No	Eastbound	23%	31	2,788	No
									Westbound	23%	94	2,851	No

1. *This roadway is listed as a 4-lane divided roadway in the 2023 LOS Report. However, after coordination with Forward Pinellas County staff, this roadway segment is considered a 6-lane divided roadway.*

Table 4: P.M. Peak-Hour Roadway Segment Capacity Analysis – Updated Directional Laneage

LINK NO.	ROADWAY	FROM	TO	SERVICE VOLUMES		DIRECTIONAL EXISTING (2022) VOLUMES	DIRECTIONAL BACKGROUND (2028) VOLUMES	EXCEED SERVICE VOLUME?	PROJECT TRAFFIC			DIRECTIONAL FUTURE TOTAL (2028) VOLUME	EXCEED SERVICE VOLUME?
				EXISTING DIRECTIONAL LANEAGE	LOS D SERVICE VOLUME / PEAK-HOUR DIRECTIONAL VOLUME				DIRECTION	PROJECT TRAFFIC ASSIGNMENT	PROJECT TRAFFIC VOLUME		
1048	Ulmerton Road	Roosevelt Boulevard	Automobile Boulevard	3 EB	3,020	2,821	3,368	Yes	Eastbound	27%	110	3,478	Yes
				4 WB	4,040	2,821	3,368	No	Westbound	27%	37	3,405	No
1048		Automobile Boulevard	49th Street North	4 EB	4,040	2,821	3,368	No	Eastbound	27%	110	3,478	No
				4 WB	4,040	2,821	3,368	No	Westbound	27%	37	3,405	No
1051		49th Street North	56th CT N	4 EB	4,040	2,821	3,181	No	Eastbound	43%	175	3,356	No
				4 WB	4,040	2,821	3,181	No	Westbound	43%	58	3,239	No
1051		56th CT N	Project Access	4 EB	4,040	2,821	3,181	No	Eastbound	43%	175	3,356	No
				3 WB	3,020	2,821	3,181	Yes	Westbound	43%	58	3,239	Yes
1051		Project Access	US 19	4 EB	4,040	2,821	3,181	No	Eastbound	52%	71	3,252	No
				3 WB	3,020	2,821	3,181	Yes	Westbound	52%	212	3,393	Yes

INTERSECTION ANALYSIS

An intersection analysis was conducted during the a.m. peak-hour and p.m. peak-hour for the existing, future background, and future total conditions. The intersection analysis was conducted in *Synchro*, Version 12, software, which utilizes the methodologies provided in the *Highway Capacity Manual (HCM), 6th Edition.* The study intersections were analyzed for a maximum v/c ratio by approach, providing that the v/c ratio does not exceed 1.0.

Existing lane geometry and traffic controls were used in the intersection conditions analysis. Current signal timing information was provided by the Pinellas County and is included in **Appendix H.** As documented in the study area section of this report, the following intersections were included in the analysis:

- Ulmerton Road & Icot Boulevard
- Ulmerton Road & 58th Street N

Existing Conditions Intersection Analysis

Table 5 and **Table 6** summarize the intersection analysis under existing a.m. peak-hour and p.m. peak-hour conditions, respectively. The study area intersections currently operate at an acceptable LOS with each approach demonstrating a v/c ratio of less than one (1.0) under existing conditions.

Table 5: A.M. Peak-Hour Existing Conditions Intersection Operational Analysis

Intersection	Control Type	Existing AM Peak-Hour Conditions (2024) v/c Ratio											
		Eastbound			Westbound			Northbound			Southbound		
		EBL	EBT	EBR	WBL	WBT	WBR	NBL	NBT	NBR	SBL	SBT	SBR
Ulmerton Road & Icot Boulevard	TWSC[1]	0.29	--		--			--		0.03	--		0.16
Ulmerton Road & 58th Street N	Signalized	0.10	0.47	0.47	0.02	0.89	0.47	0.84			0.81	0.87	

1. The *HCM 6th Edition* can only analyze two-way stop-controlled (TWSC) intersections with three (3) or less through lanes along the major roads. Ulmerton Road currently has four (4) lanes in the eastbound direction. Therefore, the intersection of Ulmerton Road & Icot Boulevard was analyzed with three (3) through lanes in the eastbound direction. To accurately analyze volumes reflective of the lane reduction (four (4) lanes to three (3) lanes), the eastbound through volumes were multiplied by 0.75 to adjust proportionately.

Table 6: P.M. Peak-Hour Existing Conditions Intersection Operational Analysis

Intersection	Control Type	Existing PM Peak-Hour Conditions (2024) v/c Ratio											
		Eastbound			Westbound			Northbound			Southbound		
		EBL	EBT	EBR	WBL	WBT	WBR	NBL	NBT	NBR	SBL	SBT	SBR
Ulmerton Road & Icot Boulevard	TWSC[1]	0.35	--		--			--		0.04	--		0.40
Ulmerton Road & 58th Street N	Signalized	0.83	0.73	0.73	0.02	0.66	0.26	0.73			0.71	0.92	

1. The *HCM 6th Edition* can only analyze TWSC intersections with three (3) or less through lanes along the major roads. Ulmerton Road currently has four (4) lanes in the eastbound direction. Therefore, the intersection of Ulmerton Road & Icot Boulevard was analyzed

with three (3) through lanes in the eastbound direction. To accurately analyze volumes reflective of the lane reduction (four (4) lanes to three (3) lanes), the eastbound through volumes were multiplied by 0.75 to adjust proportionately.

2028 Future Background Conditions Intersection Analysis

Table 7 and **Table 8** summarize the intersection analysis under background a.m. peak-hour and p.m. peak-hour conditions, respectively. The study area intersections are anticipated to operate at an acceptable LOS with each approach demonstrating a v/c ratio of less than one (1.0) under future background conditions.

Table 7: A.M. Peak-Hour Background Conditions Intersection Operational Analysis

Intersection	Control Type	Background AM Peak-Hour Conditions (2028) v/c Ratio											
		Eastbound			Westbound			Northbound			Southbound		
		EBL	EBT	EBR	WBL	WBT	WBR	NBL	NBT	NBR	SBL	SBT	SBR
Ulmerton Road & Icot Boulevard	TWSC[1]	0.36	--		--			--		0.05	--		0.20
Ulmerton Road & 58th Street N	Signalized	0.13	0.54	0.54	0.02	0.94	0.49	0.84			0.82	0.88	

1. The *HCM 6th Edition* can only analyze TWSC intersections with three (3) or less through lanes along the major roads. Ulmerton Road currently has four (4) lanes in the eastbound direction. Therefore, the intersection of Ulmerton Road & Icot Boulevard was analyzed with three (3) through lanes in the eastbound direction. To accurately analyze volumes reflective of the lane reduction (four (4) lanes to three (3) lanes), the eastbound through volumes were multiplied by 0.75 to adjust proportionately.

Table 8: P.M. Peak-Hour Background Conditions Intersection Operational Analysis

Intersection	Control Type	Background PM Peak-Hour Conditions (2028) v/c Ratio											
		Eastbound			Westbound			Northbound			Southbound		
		EBL	EBT	EBR	WBL	WBT	WBR	NBL	NBT	NBR	SBL	SBT	SBR
Ulmerton Road & Icot Boulevard	TWSC[1]	0.49	--		--			--		0.05	--		0.53
Ulmerton Road & 58th Street N	Signalized	0.84	0.77	0.77	0.02	0.77	0.30	0.76			0.73	0.94	

1. The *HCM 6th Edition* can only analyze TWSC intersections with three (3) or less through lanes along the major roads. Ulmerton Road currently has four (4) lanes in the eastbound direction. Therefore, the intersection of Ulmerton Road & Icot Boulevard was analyzed with three (3) through lanes in the eastbound direction. To accurately analyze volumes reflective of the lane reduction (four (4) lanes to three (3) lanes), the eastbound through volumes were multiplied by 0.75 to adjust proportionately.

2028 Future Total Conditions Intersection Analysis

Table 9 and **Table 10** summarize the intersection analysis under future total (with project) a.m. peak-hour and p.m. peak-hour conditions. The study area intersections are anticipated to operate at an acceptable LOS with each approach demonstrating a v/c ratio of less than one (1.0) under future total conditions except for the eastbound left-turn during the a.m. peak-hour and p.m. peak-hour and the southbound right-turn during the a.m. peak-hour at the intersection of Ulmerton Road & Icot Boulevard.

The intersection of Ulmerton Road & Icot Boulevard is currently an unsignalized two-way stop control intersection, which is fully built out with an eastbound left-turn lane and a westbound right-turn lane. Therefore, no additional mitigation is feasible if the intersection remains two-way stop controlled.

Signalization of the intersection may improve operations; however, the intersection of Ulmerton Road & Icot Boulevard is approximately 650 feet from the signalized intersection of Ulmerton Road & 58th Street, which does not meet FDOT signal spacing standards. Further coordination between Pinellas County and FDOT is required to determine appropriate mitigation at the intersection of Ulmerton Road & Icot Boulevard and determine if a coordinated signal is feasible.

Table 9: A.M. Peak-Hour Future Total Conditions Intersection Operational Analysis

Intersection	Control Type	Future Total AM Peak-Hour Conditions (2028) v/c Ratio											
		Eastbound			Westbound			Northbound			Southbound		
		EBL	EBT	EBR	WBL	WBT	WBR	NBL	NBT	NBR	SBL	SBT	SBR
Ulmerton Road & Icot Boulevard	TWSC[1]	1.49	--		--			--		0.05	--		0.48
Ulmerton Road & 58th Street N	Signalized	0.19	0.57	0.57	0.02	0.97	0.42	0.84			0.81	0.91	

1. The *HCM 6th Edition* can only analyze TWSC intersections with three (3) or less through lanes along the major roads. Ulmerton Road currently has four (4) lanes in the eastbound direction. Therefore, the intersection of Ulmerton Road & Icot Boulevard was analyzed with three (3) through lanes in the eastbound direction. To accurately analyze volumes reflective of the lane reduction (four (4) lanes to three (3) lanes), the eastbound through volumes were multiplied by 0.75 to adjust proportionately.

Table 10: P.M. Peak-Hour Future Total Conditions Intersection Operational Analysis

Intersection	Control Type	Future Total PM Peak-Hour Conditions (2028) v/c Ratio											
		Eastbound			Westbound			Northbound			Southbound		
		EBL	EBT	EBR	WBL	WBT	WBR	NBL	NBT	NBR	SBL	SBT	SBR
Ulmerton Road & Icot Boulevard	TWSC[1]	+[2]	--		--			--		0.05	--		1.15
Ulmerton Road & 58th Street N	Signalized	0.84	0.77	0.77	0.03	0.90	0.34	0.76			0.72	0.97	

1. The *HCM 6th Edition* can only analyze TWSC intersections with three (3) or less through lanes along the major roads. Ulmerton Road currently has four (4) lanes in the eastbound direction. Therefore, the intersection of Ulmerton Road & Icot Boulevard was analyzed with three (3) through lanes in the eastbound direction. To accurately analyze volumes reflective of the lane reduction (four (4) lanes to three (3) lanes), the eastbound through volumes were multiplied by 0.75 to adjust proportionately.
2. *The HCM 6th Edition resulted in a "+" for this movement's v/c ratio because the computation for this movement is not defined*

TURN LANE EVALUATION

A turn lane warrant evaluation was performed at the proposed project driveway(s) to evaluate the need for exclusive right-turn and left-turn lanes. The analysis was based upon the turn lane warrant thresholds documented in the FDOT *Multimodal Access Management Guidebook,* which utilizes the National Cooperative Highway Research Program (NCHRP) *Publication 457* for right-turn lanes and in NCHRP *Publication 745* for left-turn lanes.

As previously mentioned, upon buildout of the site, access is proposed along Icot Boulevard; however, the proposed access connections vary between the three (3) scenarios being considered by the County. One of the scenarios proposes one (1) full access connection (Access Option 1), and two of the scenarios propose two (2) full access connections (Access Option 2). Therefore, the turn lane analysis was conducted for both access options.

Additionally, to provide adequate site circulation, two (2) access connections are preferred, but the number and location of proposed access connection(s) will be determined throughout the development process and based on coordination with County transportation and traffic staff. Therefore, it is recommended to update the turn lane evaluation at the project driveways once a site plan with final access locations is selected. For either Access Option, it is recommended that the location of the proposed access connection align with the existing driveways along the east side of Icot Boulevard.

<u>Access Option 1</u>

As identified in **Figure 6,** there are anticipated to be 40 and 7 southbound right-turns per hour during the a.m. peak-hour and p.m. peak-hour, respectively, following buildout of the proposed development at the proposed project driveway. An exclusive southbound right-turn lane is not warranted based upon NCHRP *Publication 457*.

As identified in **Figure 6,** there are anticipated to be 755 and 129 northbound left-turns per hour during the a.m. peak-hour and p.m. peak-hour, respectively, following buildout of the proposed development at the proposed project driveway. An exclusive northbound left-turn lane is warranted based upon NCHRP's *Publication 745*. Based upon the FDOT *Florida Design Manual Exhibit 212-1* and a design speed of 30 mph, the required deceleration distance for the northbound left-turn lane is 120 feet. Based upon the reported 95th percentile queue of four (4) vehicles, a queue length of 100 feet is recommended. Therefore, a northbound left-turn lane of 220 feet is warranted at the proposed project driveway.

<u>Access Option 2</u>

North Project Driveway

As identified in **Figure 6,** there are anticipated to be 40 and 7 southbound right-turns per hour during the a.m. peak-hour and p.m. peak-hour, respectively, following buildout of the proposed development at the

proposed north project driveway. An exclusive southbound right-turn lane is not warranted based upon NCHRP *Publication 457*.

As identified in **Figure 6,** there are anticipated to be 239 and 41 northbound left-turns per hour during the a.m. peak-hour and p.m. peak-hour, respectively, following buildout of the proposed development at the proposed north project driveway. An exclusive northbound left-turn lane is warranted based upon NCHRP's *Publication 745*. Based upon the FDOT *Florida Design Manual Exhibit 212-1* and a design speed of 30 mph, the required deceleration distance for the northbound left-turn lane is 120 feet. Based upon the reported 95th percentile queue of one (1) vehicle, a queue length of 50 feet is recommended. Therefore, a northbound left-turn lane of 170 feet is warranted at the proposed north project driveway.

South Project Driveway

As identified in **Figure 6,** there are not anticipated to be southbound right-turns during the a.m. peak-hour or p.m. peak-hour following buildout of the proposed development at the proposed south project driveway. Therefore, an exclusive southbound right-turn lane is not warranted based upon NCHRP *Publication 457*.

As identified in **Figure 6,** there are anticipated to be 516 and 88 northbound left-turns per hour during the a.m. peak-hour and p.m. peak-hour, respectively, following buildout of the proposed development at the proposed south project driveway. An exclusive northbound left-turn lane is warranted based upon NCHRP's *Publication 745*. Based upon the FDOT *Florida Design Manual Exhibit 212-1* and a design speed of 30 mph, the required deceleration distance for the northbound left-turn lane is 120 feet. Based upon the reported 95th percentile queue of two (2) vehicles, a queue length of 50 feet is recommended. Therefore, a northbound left-turn lane of 170 feet is warranted at the proposed south project driveway.

MULTIMODAL REVIEW

Existing and planned multimodal facilities within the vicinity of the proposed development were reviewed. As previously mentioned, the proposed Pinellas County New Campus is part of the Forward Pinellas Gateway Master Plan, and the multimodal transportation in the area is anticipated to be enhanced. An inventory is provided below that includes existing facilities for pedestrians, bicyclists, and transit users.

Pedestrians

There are existing 5-foot sidewalks along the east and west side of Icot Boulevard, adjacent to the project site. Additionally, there are existing 5-foot sidewalks along the north and south side of Ulmerton Road, adjacent to the project site. Internal sidewalks are proposed to be provided within the project site to allow for safe, unobstructed, and efficient pedestrian flow.

Additionally, the intersection of Ulmerton Road & 58th Street currently has crosswalks for pedestrians to utilize when crossing either Ulmerton Road or 58th Street. The traffic signal at this intersection also has push buttons to activate the pedestrian phase within the cycle.

Bicyclists

Exclusive 7-foot bike lanes currently exist on both sides of Ulmerton Road. There are not bike lanes along Icot Boulevard, but bicyclists may travel along the existing sidewalk.

Additionally, the South Gap Pinellas Trail Loop is located northeast of the project site and will be incorporated within the proposed development. Bicyclist will be able to access the site from the trail. The Forward Pinellas Gateway Master Plan proposes additional trails and bike lanes as shown in **Appendix M**.

Transit

Transit service along Ulmerton Road is provided by the Pinellas Suncoast Transit Authority (PSTA). The following PSTA bus routes are identified in the near vicinity of the site:

- Route 59 Commuter Service along Ulmerton Road
- Route 79 Commuter Service along Ulmerton Road
- Express Route 300X along Ulmerton Road

A bus stop is also being considered near/within the project site, which will be coordinated with PSTA.

CONCLUSION

This TIA is provided for the proposed Pinellas County New Campus located at 13600 Icot Boulevard in Clearwater, Florida. Kimley-Horn conducted an analysis to follow the updated TIA methodology letter submitted to the Pinella County on July 11, 2024. The 21.15-acre project site currently has vacant structures and parking. The site is proposed to include up to 317,500 square feet of County administrative buildings upon final buildout of the site. Currently, the County is considering three (3) scenarios for the proposed site layout. Each scenario includes an Administration building (120,500 square feet), Justice/Records building (135,000 square feet), and a Development Services building (62,000 square feet).

Upon buildout of the site, access is proposed along Icot Boulevard; however, the proposed access connections vary between the three (3) scenarios being considered by the County. The number and location of proposed access connection(s) will be determined throughout the development process and based on coordination with County transportation and traffic staff. It is recommended to update the turn lane evaluation at the project driveways once a site plan with final access locations is selected.

Based upon the results of the roadway segment analysis, the study roadway segments are anticipated to operate at an acceptable level of service, except for Ulmerton Road from Roosevelt Boulevard to Automobile Boulevard in the eastbound direction and from 56th Court North to US 19 in the westbound direction. Based on the updated generalized service volume standard thresholds, these segments exceed the LOS D standard during the future background conditions. No additional roadway deficiencies are anticipated in future total roadway conditions with the addition of project traffic. Widening of the deficient segments is not recommended as mitigation because it does not align with the Forward Pinellas Gateway Master Plan. The Forward Pinellas Gateway Master Plan includes a proposed multimodal transportation framework that includes a proposed transit and major roadway improvements within the project vicinity. Additionally, the Forward Pinellas Gateway Master Plan includes a proposed enhanced cross section for Ulmerton Road. Based on these proposed improvements in the Forward Pinellas Gateway Master Plan, enhanced multimodal options will be provided for travel to and from the project site, which is anticipated to reduce the number of vehicle trips generated by the proposed development.

Based upon the intersection analysis, the study area intersections are anticipated to operate at an acceptable LOS with each approach demonstrating a v/c ratio of less than one (1.0) under future total conditions except for the eastbound left-turn and the southbound right-turn at the intersection of Ulmerton Road & Icot Boulevard. Further coordination between Pinellas County and FDOT is required to determine appropriate mitigation at the intersection of Ulmerton Road & Icot Boulevard and determine if a coordinated signal is feasible.

Appendix A

Updated Traffic Impact Analysis Methodology Letter

Kimley»Horn

July 10, 2024

Thomas Washburn, P.E.
Transportation Division Director
Pinellas County Public Works
22211 US 19 N, Clearwater, FL 33765

RE: ***Pinellas County New Headquarters & Downtown Clearwater Redevelopment***
Traffic Impact Analysis (TIA) Methodology
Pinellas County, Florida

Dear Mr. Washburn,

This letter documents the traffic study methodology for the proposed Pinellas County New Headquarters & Downtown Clearwater Redevelopment, which is located at 13600 Icot Boulevard, Clearwater, Florida. The project location map is attached. The project is proposed to consist of approximately 317,500 square feet of County administrative buildings. Currently, the County is considering three (3) scenarios for the proposed site layout. The concept plans are attached for reference. The three (3) scenarios are named 'Supportive Simplicity', 'Green & Active', and 'Thoughtful Citizenship'. Each scenario includes an Administration building (120,500 square feet), Justice/Records building (135,000 square feet), and a Development Services building (62,000 square feet).

Upon buildout of the site, access is proposed along Icot Boulevard; however, the proposed access connections vary between the three (3) scenarios being considered by the County. The 'Supportive Simplicity' and 'Thoughtful Citizenship' scenarios propose two (2) full access connections, while the 'Green & Active' scenario proposes one (1) full access connection. The number and location of proposed access connection(s) will be determined throughout the development process and based on coordination with County transportation and traffic staff.

To appropriately address transportation issues related to this development, Kimley-Horn will conduct an analysis that follows the study methodology detailed below.

Project Trip Generation

The trip generation potential for the proposed development was calculated based upon rates contained in the Institute of Transportation Engineers (ITE) *Trip Generation Manual*, 11th Edition, for the a.m. and p.m. peak-hours. The trip generation potential of the proposed development was calculated using the following land use code (LUC):

- 317.5 KSF of LUC 730 (Government Office Building)

Following buildout, the proposed Pinellas County New Headquarters is anticipated to generate 1060 net new a.m. peak-hour trips (795 entering/265 exiting) and 543 net new p.m. peak-hour trips (136 entering/407 exiting). **Table 1** identifies the a.m. and p.m. peak-hour trip generation.

Table 1: Peak-Hour Trip Generation Potential

ITE TRIP GENERATION CHARACTERISTICS						DIRECTIONAL DISTRIBUTION		NET NEW EXTERNAL TRIPS		
Land Use	ITE Edition	ITE Code	Scale	ITE Units	Peak-Hour	Percent In	Percent Out	In	Out	Total
Government Office Building	11	730	317.5	KSF	A.M.	75%	25%	795	265	1,060
					P.M.	25%	75%	136	407	543

Project Trip Distribution

The Florida Standard Urban Transportation Model Structure (FSUTMS) for District 7 was used to determine the project trip distribution. Any manual adjustments will be detailed in the final report. The FSUTMS output is included as an attachment.

Study Area

Per the Forward Pinellas MPO Traffic Impact Study Methodology, study area roadway segments are defined as all segments on the major road network that are impacted by the project's generated traffic at a level equal to or greater than one percent (1.0%) of the maximum service volume of peak hour level of service D up to a maximum radius of two miles from the project site boundary. **Table 2** summarizes the study area determination. The following study area roadway segments will be analyzed:

- Ulmerton Road (Roosevelt Boulevard to 49th Street North)
- Ulmerton Road (49th Street North to US 19)
- Ulmerton Road (US 19 to Belcher Road)

Additionally, the study area intersections are proposed to consist of the project access driveway(s) along Icot Boulevard along with the following intersections:

- Ulmerton Road & Icot Boulevard
- Ulmerton Road & 58th Street N

Table 2: Determination of Study Area

ROADWAY	FROM	TO	SERVICE VOLUMES		PROJECT TRAFFIC %	PROJECT TRAFFIC VOLUME	PROJECT TRAFFIC AS % OF SERVICE VOLUME	SIGNIFICANT ROADWAY SEGMENT?
			LANEAGE	LOD D GENERALIZED PLANNING CAPACITY				
Ulmerton Road	Roosevelt Boulevard	49th Street North	4D	3,020	26%	141	4.7%	Y
	49th Street North	Project Access	6D	3,020	43%	234	7.8%	Y
	Project Access	US 19	6D	3,020	53%	288	9.5%	Y
	US 19	Belcher Road	6D	3,020	24%	130	4.3%	Y

Note: Additional roadway segments are not included in the study due to the maximum radius of 2-miles from the project site boundary.

Background Growth Rate

A growth rate was determined by using FDOT historical Annual Average Daily Traffic (AADT) information for three nearby roadway segments of Ulmerton Road (East of US 19), 62nd Street North (North of Ulmerton Road), and 58th Street North (North of Ulmerton Road). A growth rate of 2.73% was calculated; however, a 3% growth rate is proposed to be applied to the existing volumes to determine future background volumes to provide a conservative analysis. Growth rate calculations are attached for reference. Vested traffic information provided by Pinellas County may be included if requested.

Traffic Analysis

The study area roadway segments will be analyzed relative to the service volumes found in the *Pinellas County 2023 Annual Level of Service Report* (2022 data). The roadway analysis will evaluate study roadway segments for the existing, future background, and future buildout conditions for the p.m. peak-hour. The intersection analysis will be provided for the a.m. and p.m. peak-hours.

Turning movement counts will be collected at the study area intersection for the a.m. peak-hour (7:00 a.m. to 9:00 a.m.) and p.m. peak-hour (4:00 p.m. to 6:00 p.m.). An exclusive turn lane analysis will be completed at the proposed project driveway(s) according to FDOT turn lane criteria.

Multi-Modal Analysis

A multi-modal analysis will be included in the report and will consider bicycle connectivity, transit routes, and pedestrian mobility. The analysis will demonstrate how the project will be connected to any existing pedestrian and bicycle facilities. A multi-modal map will be provided showing the existing sidewalks as well as any proposed sidewalks for this development. Per the comments received by the Pinellas County staff on July 5, 2024, bike trails, specifically Trail Loop corridor, will be identified as well.

Documentation

The results of the traffic analysis will be summarized in a Traffic Impact Analysis (TIA) report. The report will contain supporting documents including turn lane warrants and intersection analyses software outputs. The report will also include text and graphics necessary to summarize the analysis and any assumptions made.

We will follow-up to see if you have any questions regarding this methodology.

Very Truly Yours,

KIMLEY-HORN AND ASSOCIATES, INC.

Becca Bond, P.E.
Transportation Engineer

Joanna Herbert, E.I.
Transportation Analyst

Attachments: Conceptual Site Plan
Growth Rate Calculations
FSUTMS Output

Site Orientation Options

- 2 site entries off Icot
- Bus stop on Icot
- Surface parking
- Admin & Justice Recording on Ulmerton Development on Icot
- Potential convenience amenity
- Small recreation

PROS

- Surface parking costs less than structured parking
- Green spaces connect with nature/trail
- Amenity could bring revenue and traffic

CONS

- Walk from parking less accessible
- Limited consideration for community connectivity

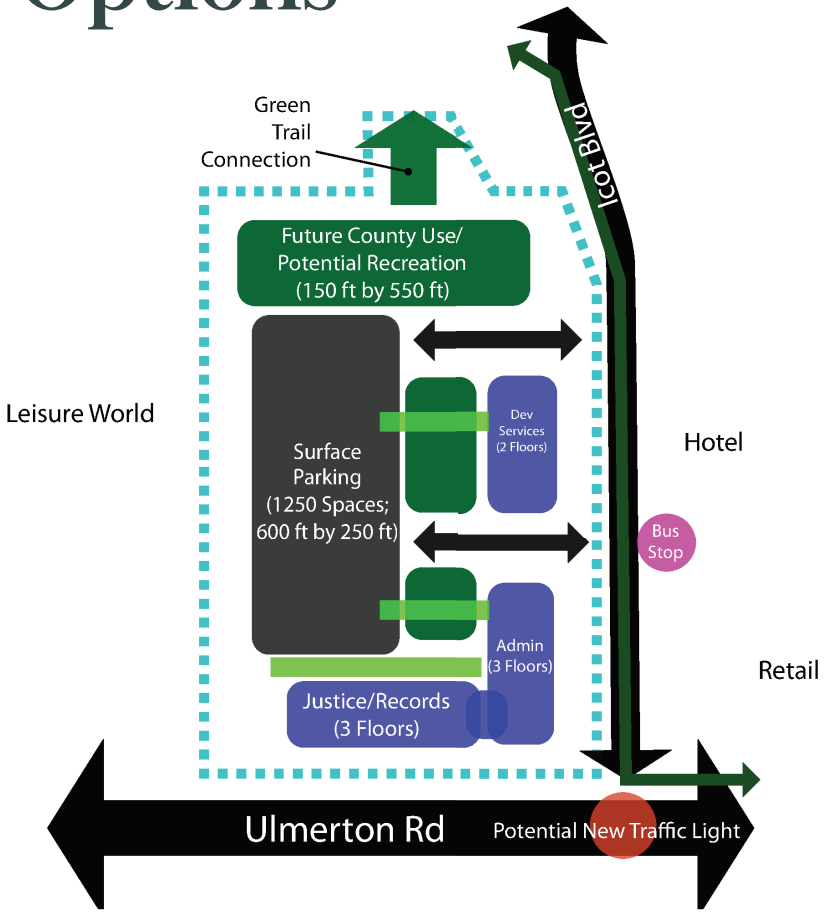

- Site Boundary
- Pinellas Trail
- Major Roads
- Potential Covered Pedestrian Walkways
- Potential New Traffic Light
- Potential New Bus Stop
- Potential Green Space
- Potential County Buildings
- Potential Parking

100 FT

N

Development Services ..... 62,000 SF
Justice & Recording ..... 135,000 SF
Administration ..... 120,500 SF

Gensler

Site Orientation Options

- 1 site entry off Icot
- Bus stop on Ulmerton
- Surface and structured parking
- Admin & Justice Recording on Ulmerton Development on Icot
- Biking and walking paths
- Multipurpose fields and small green plazas

PROS

- Green space
- Potential future use
- Connection with trails/nature
- Health/fitness support
- Visitor parking adjacent to entries

CONS

- Structured parking costs more than surface parking
- No direct revenue producing amenity

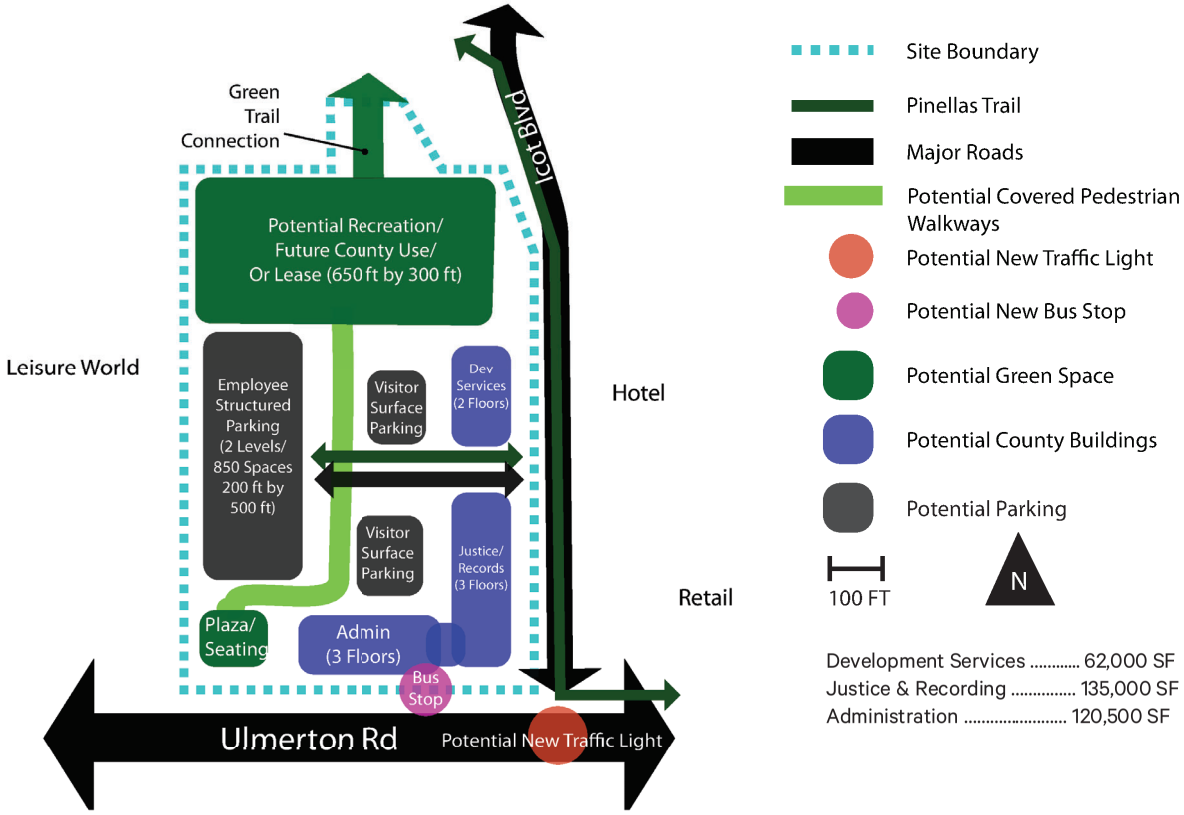

Gensler

Site Orientation Options

- 2 site entries off Icot
- Bus stop on site
- Surface and structured parking
- Admin & Justice Recording on Ulmerton Development central
- Partner with other community service
- Central plaza

PROS

- Bus stop on site for accessibility
- Surface parking near entries
- Community connection
- Green spaces
- Strong trail connection

CONS

- Structured parking costs more than surface parking
- No revenue producing amenity

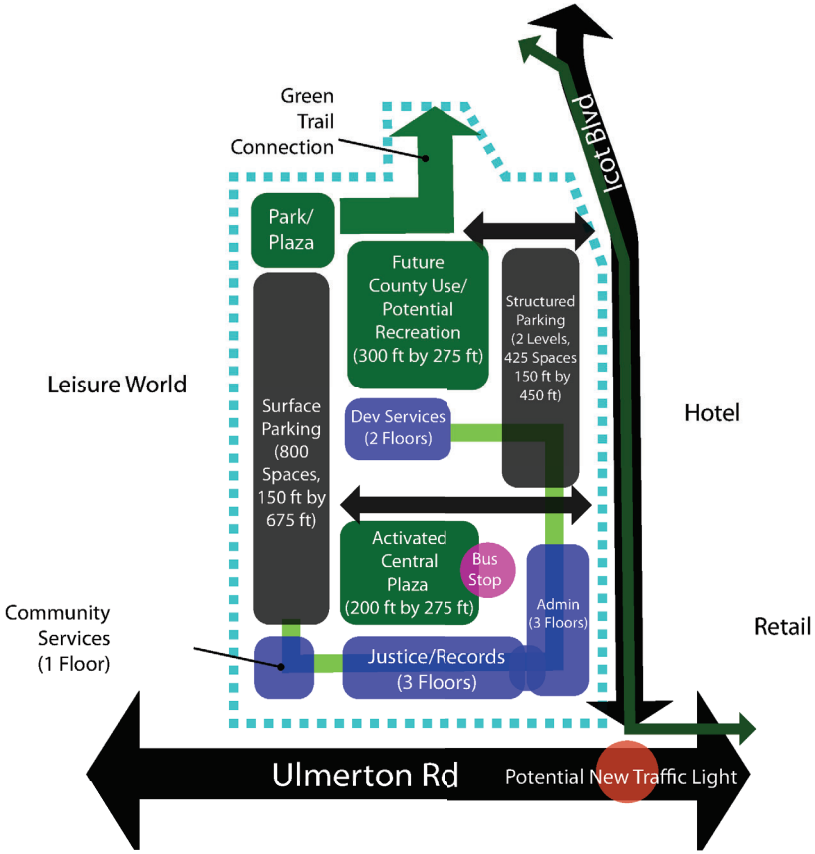

- Site Boundary
- Pinellas Trail
- Major Roads
- Potential Covered Pedestrian Walkways
- Potential New Traffic Light
- Potential New Bus Stop
- Potential Green Space
- Potential County Buildings
- Potential Parking

100 FT

N

Development Services ..... 62,000 SF
Justice & Recording ..... 135,000 SF
Administration ..... 120,500 SF

Gensler

Project: CBRE Pinellas County
Location: Ulmerton Road, Pinellas
Notes: FDOT HISTORICAL AADT

Volume Source #1: 0105 - SR 688/ULMERTON RD, E OF US 19/SR 55
Volume Source #2: 9105 - 62ND ST N, N OF ULMERTON RD
Volume Source #3: 9104 - 58TH ST N, N OF ULMERTON RD/S
Volume Source #4:
Volume Source #5:

Line	Month	Year	Volume Source #1	Volume Source #2	Volume Source #3	Volume Source #4	Volume Source #5	Average Volume
1		2019	46500	2400	8600			19166.66667
2		2020	49000	2200	8000			19733.33333
3		2021	51000	1650	6200			19616.66667
4		2022	51000	1650	7100			19916.66667
5		2023	55000	1700	8600			21766.66667
6								
7								
8								
9								
10								

INPUT DATA

Line	Month	Year	Aggregate Traffic Volume
1		2019	19166.66667
2		2020	19733.33333
3		2021	19616.66667
4		2022	19916.66667
5		2023	21766.66667
6			
7			
8			
9			
10			

OUTPUT DATA

Line	Month	Year	Best Fit Volume Trend
1		2019	18963.33333
2		2020	19501.66667
3		2021	20040
4		2022	20578.33333
5		2023	21116.66667
6			
7			
8			
9			
10			

Slope: 538.3333333
Intercept: -1067931.667
R^2: 0.718657868
Standard Error: 614.9601011

Exponential Growth Rate: 2.73%
Future = Existing (1+Growth)^N

Linear Growth Rate: 2.84%
Future = Existing (1+Growth*N)

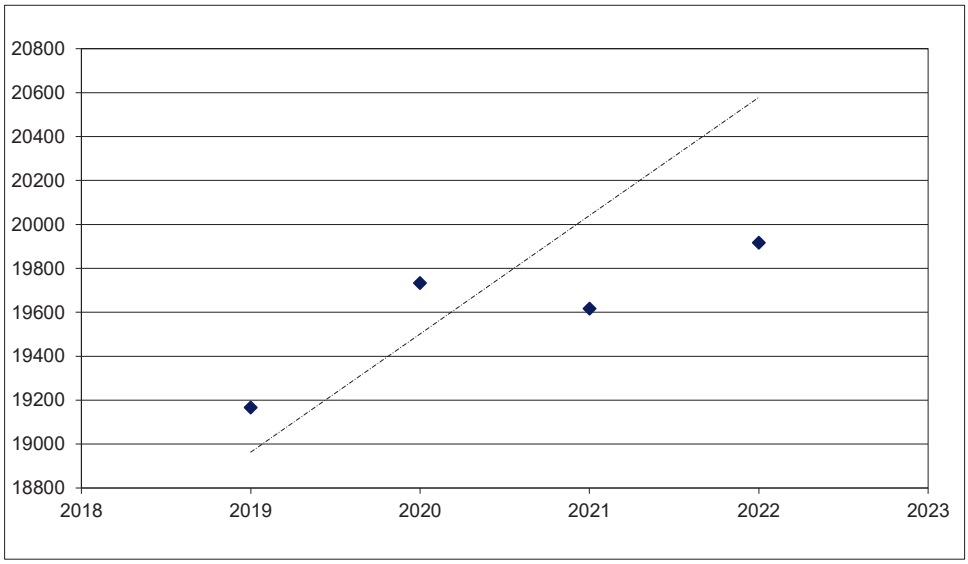

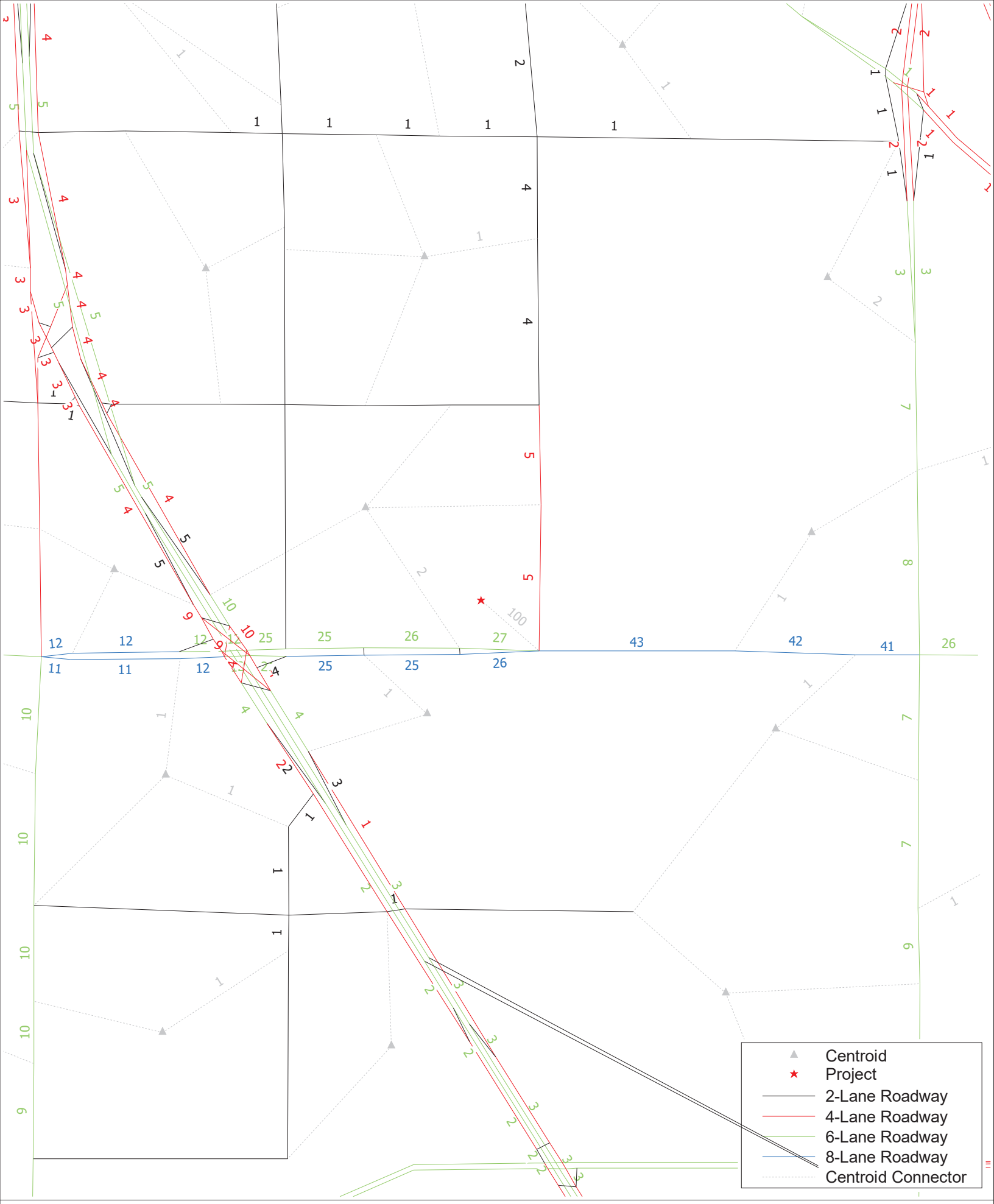

TAMPA BAY REGIONAL PLANNING MODEL - 2024 EXISTING PLUS COMMITTED
SELECT ZONE ANALYSIS - CBRE
JUNE 2024

cube

(Licensed to Kimley Horn and Associates Inc)

Appendix B

Conceptual Site Plan

Site Orientation Options

- 2 site entries off Icot
- Bus stop on Icot
- Surface parking
- Admin & Justice Recording on Ulmerton Development on Icot
- Potential convenience amenity
- Small recreation

PROS

- Surface parking costs less than structured parking
- Green spaces connect with nature/trail
- Amenity could bring revenue and traffic

CONS

- Walk from parking less accessible
- Limited consideration for community connectivity

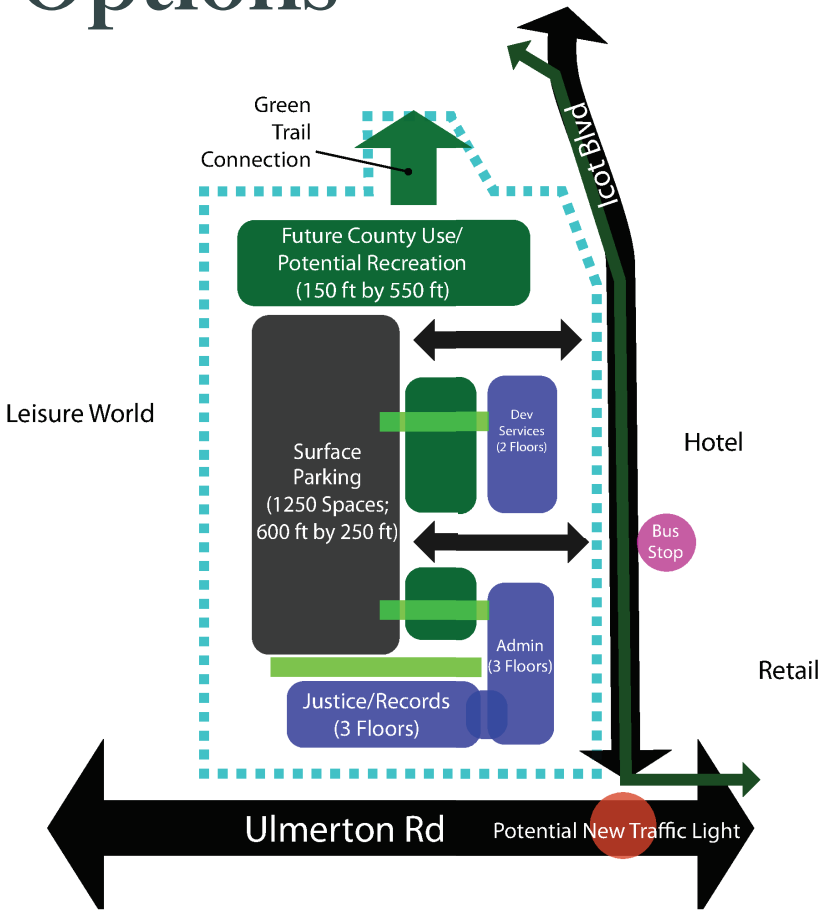

- Site Boundary
- Pinellas Trail
- Major Roads
- Potential Covered Pedestrian Walkways
- Potential New Traffic Light
- Potential New Bus Stop
- Potential Green Space
- Potential County Buildings
- Potential Parking

100 FT

N

Development Services ..... 62,000 SF
Justice & Recording ..... 135,000 SF
Administration ..... 120,500 SF

Gensler

Site Orientation Options

- 1 site entry off Icot
- Bus stop on Ulmerton
- Surface and structured parking
- Admin & Justice Recording on Ulmerton Development on Icot
- Biking and walking paths
- Multipurpose fields and small green plazas

PROS

- Green space
- Potential future use
- Connection with trails/nature
- Health/fitness support
- Visitor parking adjacent to entries

CONS

- Structured parking costs more than surface parking
- No direct revenue producing amenity

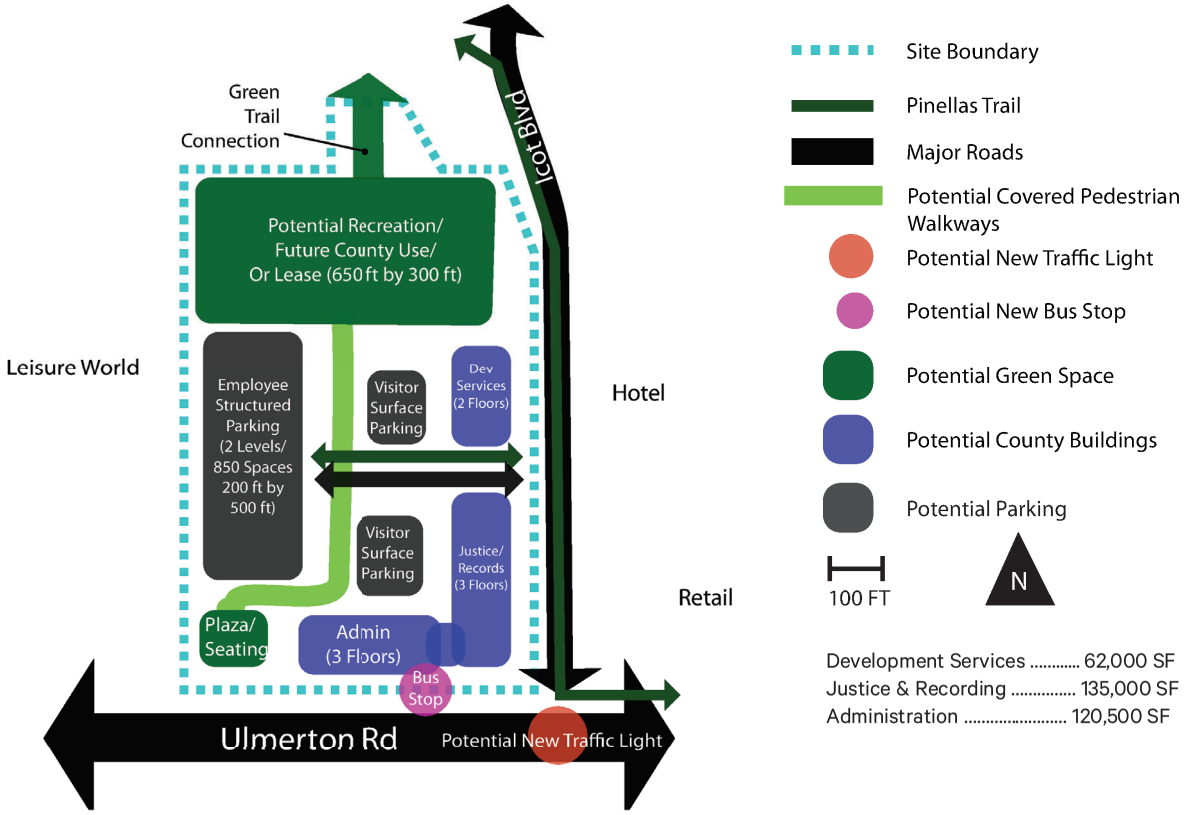

Gensler

Site Orientation Options

- 2 site entries off Icot
- Bus stop on site
- Surface and structured parking
- Admin & Justice Recording on Ulmerton Development central
- Partner with other community service
- Central plaza

PROS

- Bus stop on site for accessibility
- Surface parking near entries
- Community connection
- Green spaces
- Strong trail connection

CONS

- Structured parking costs more than surface parking
- No revenue producing amenity

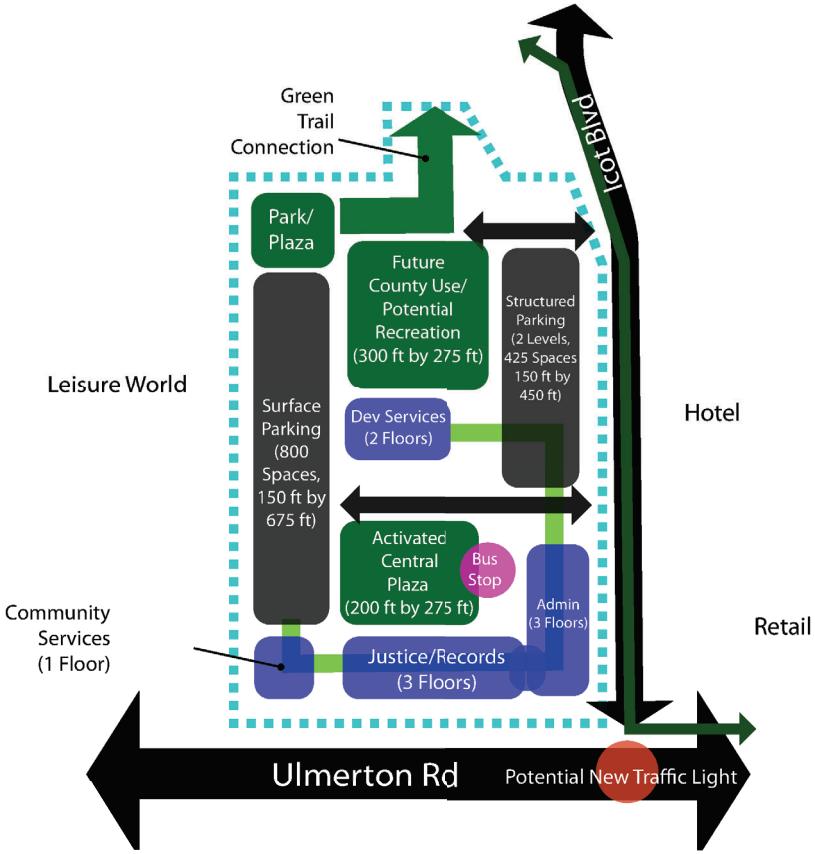

- Site Boundary
- Pinellas Trail
- Major Roads
- Potential Covered Pedestrian Walkways
- Potential New Traffic Light
- Potential New Bus Stop
- Potential Green Space
- Potential County Buildings
- Potential Parking

100 FT

N

Development Services ..... 62,000 SF
Justice & Recording ..... 135,000 SF
Administration ..... 120,500 SF

Gensler

Appendix C

Project Traffic Distribution Model Output

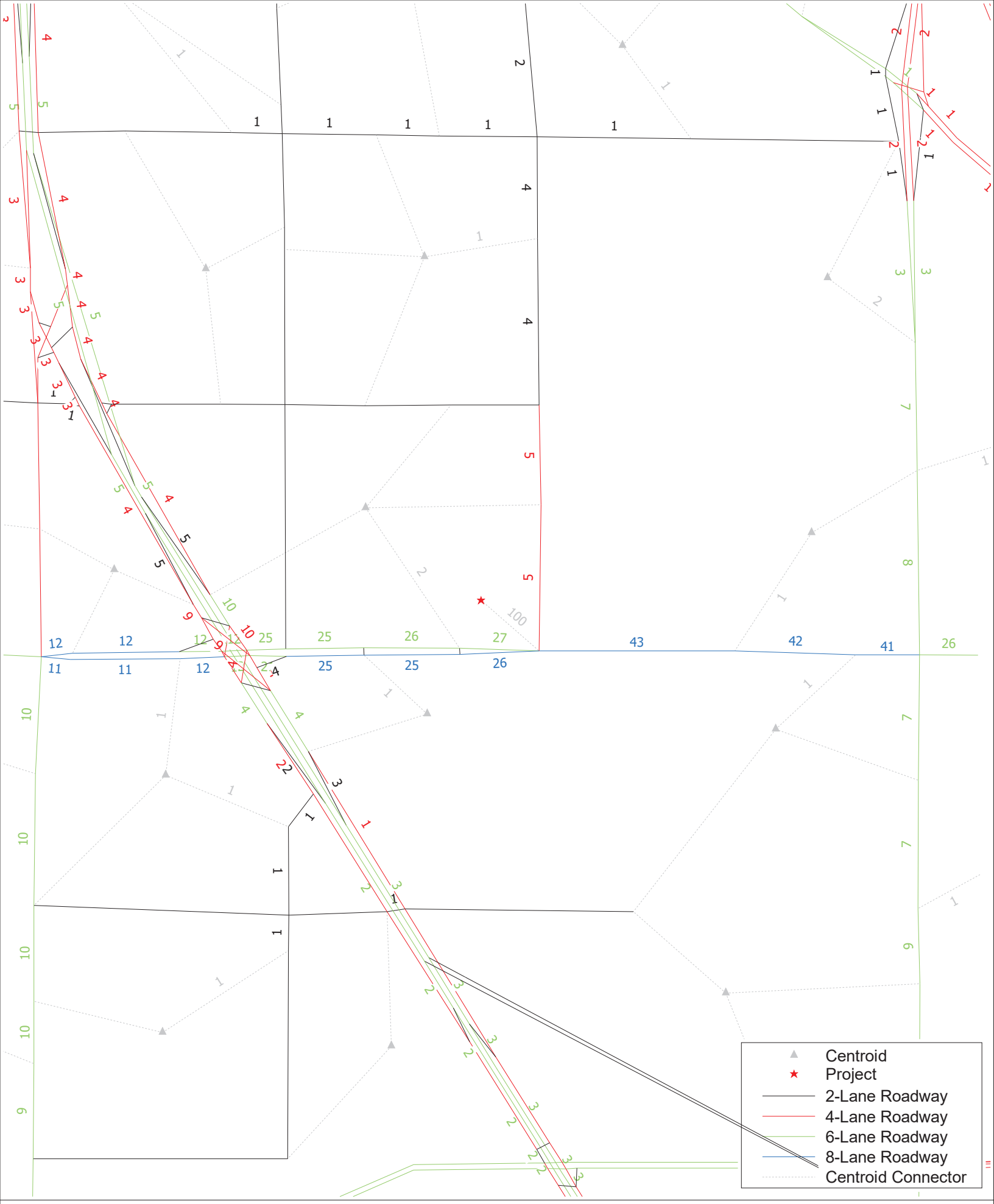

TAMPA BAY REGIONAL PLANNING MODEL - 2024 EXISTING PLUS COMMITTED
SELECT ZONE ANALYSIS - CBRE
JUNE 2024

cube

(Licensed to Kimley Horn and Associates Inc)

Appendix D

Raw Turning Movements Counts

Peak Season Factor Category Report

Type of peak hour being reported: Intersection Peak

Method for determining peak hour: Total Entering Volume

LOCATION: Icot Rd -- Ulmerton Rd
CITY/STATE: Pinellas, FL

QC JOB #: 16678801
DATE: Tue, Jul 23 2024

Peak-Hour: 7:30 AM -- 8:30 AM
Peak 15-Min: 7:30 AM -- 7:45 AM

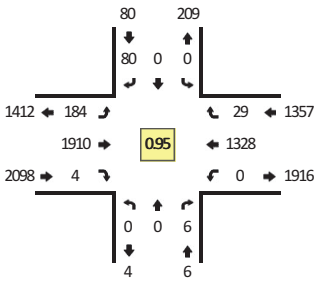

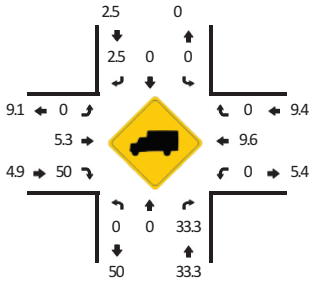

TRUE DATA TO IMPROVE MOBILITY

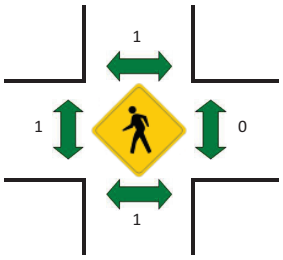

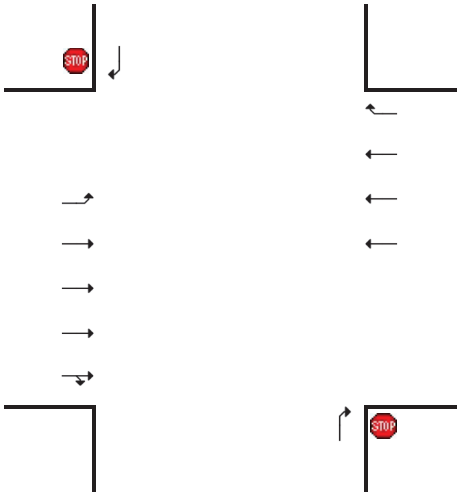

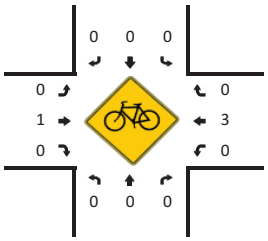

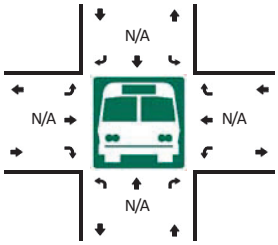

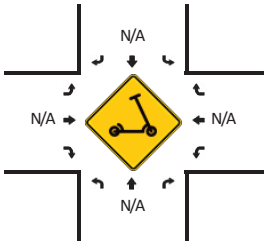

R* = RTOR

15-Min Count Period Beginning At	Icot Rd (Northbound)					Icot Rd (Southbound)					Ulmerton Rd (Eastbound)					Ulmerton Rd (Westbound)					Total	Hourly Totals
	Left	Thru	Right	U	R*	Left	Thru	Right	U	R*	Left	Thru	Right	U	R*	Left	Thru	Right	U	R*		
7:00 AM	0	0	4	0	0	0	0	12	0	0	33	388	9	1	0	0	277	4	0	0	728	
7:15 AM	0	0	8	0	0	0	0	21	0	0	33	460	0	0	0	0	278	2	0	0	802	
7:30 AM	0	0	3	0	0	0	0	26	0	0	40	545	1	0	0	0	313	8	0	0	936	
7:45 AM	0	0	0	0	0	0	0	21	0	0	37	478	1	1	0	0	384	9	0	0	931	3397
8:00 AM	0	0	2	0	0	0	0	12	0	0	49	436	1	0	0	0	323	4	0	0	827	3496
8:15 AM	0	0	1	0	0	0	0	21	0	0	54	451	1	3	0	0	308	8	0	0	847	3541
8:30 AM	0	0	1	0	0	0	0	28	0	0	50	456	1	1	0	0	299	8	0	0	844	3449
8:45 AM	0	0	1	0	0	0	0	20	0	0	41	442	0	1	0	0	327	5	0	0	837	3355

Peak 15-Min Flowrates	Northbound					Southbound					Eastbound					Westbound					Total
	Left	Thru	Right	U	R*	Left	Thru	Right	U	R*	Left	Thru	Right	U	R*	Left	Thru	Right	U	R*	
All Vehicles	0	0	12	0	0	0	0	104	0	0	160	2180	4	0	0	0	1252	32	0	0	3744
Heavy Trucks	0	0	0			0	0	0			0	84	4			0	136	0			224
Buses																					
Pedestrians		0					0					0					0				0
Bicycles	0	0	0			0	0	0			0	0	0			0	0	0			0
Scooters																					

Comments:

Report generated on 7/24/2024 3:52 PM

SOURCE: Quality Counts, LLC (http://www.qualitycounts.net) 1-877-580-2212

Type of peak hour being reported: Intersection Peak

Method for determining peak hour: Total Entering Volume

LOCATION: Icot Rd -- Ulmerton Rd
CIT/S, TATE: PinellasFDL

QC JOB #: 1667880Y
2ATE: TueFJul Y3 Y0Y4

Peak-Hour: 4:49 PM -- 9:49 PM
Peak 19-Min: 9:00 PM -- 9:19 PM

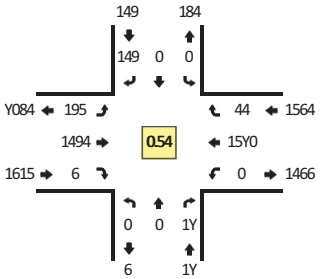

TRUE DATA TO IMPROVE MOBILITY

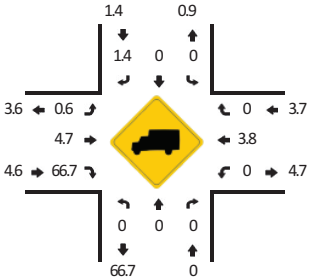

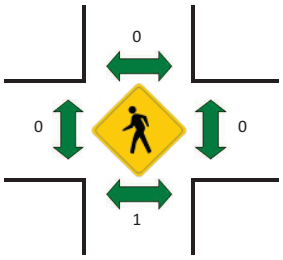

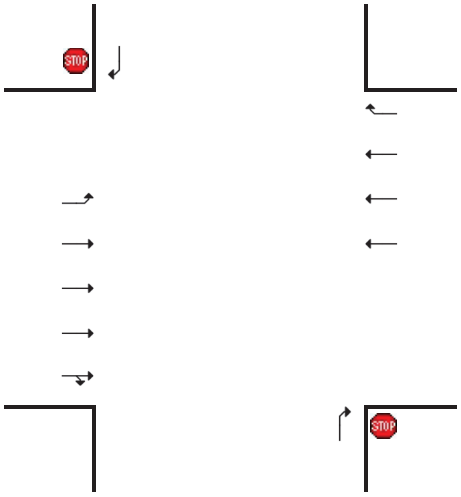

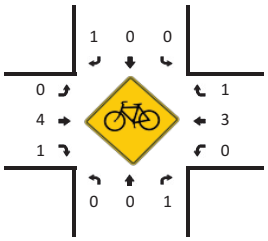

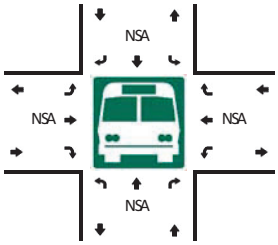

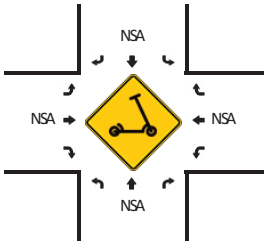

R* = RTOR

19-Min Count Period Beginning At	Icot Rd (Northbound)					Icot Rd (, outhbound)					Ulmerton Rd (Eastbound)					Ulmerton Rd (Westbound)					Total	Hourly Totals
	Left	Thru	Right	U	R*	Left	Thru	Right	U	R*	Left	Thru	Right	U	R*	Left	Thru	Right	U	R*		
4:00 PM	0	0	0	0	0	0	0	Y9	0	0	Y5	369	3	6	0	0	488	5	0	0	5Y9	
4:19 PM	0	0	3	0	0	0	0	YY	0	0	Y6	34Y	4	4	0	0	413	10	0	0	8Y4	
4:30 PM	0	0	7	0	0	0	0	Y4	0	0	Y6	305	Y	4	0	0	464	7	0	0	843	
4:49 PM	0	0	Y	0	0	0	0	Y9	0	0	34	377	Y	11	0	0	430	5	0	0	850	348Y
9:00 PM	0	0	8	0	0	0	0	93	0	0	3Y	34Y	3	Y	0	0	949	8	0	0	553	3990
9:19 PM	0	0	Y	0	0	0	0	44	0	0	41	396	0	0	0	0	485	5	0	0	541	3667
9:30 PM	0	0	0	0	0	0	0	Y3	0	0	33	375	1	6	0	0	496	18	0	0	516	3740
9:49 PM	1	0	0	0	0	0	0	Y8	1	0	Y4	311	0	3	0	0	44Y	11	0	0	8Y1	3671

Peak 19-Min Dlowrates	Northbound					, outhbound					Eastbound					Westbound					Total
	Left	Thru	Right	U	R*	Left	Thru	Right	U	R*	Left	Thru	Right	U	R*	Left	Thru	Right	U	R*	
All Vehicles	0	0	3Y	0	0	0	0	Y1Y	0	0	1Y8	1368	1Y	8	0	0	Y180	3Y	0	0	357Y
Heavy Trucks	0	0	0			0	0	8			4	44	4			0	7Y	0			13Y
Buses																					
Pedestrians		0					0					0					0				0
Bicycles , cooters	0	0	0			0	0	0			0	8	0			0	4	0			1Y

Comments:

Report generated on 7SY4SY0Y4 3:9Y PM

, OURCE: Quality CountsFLLC (http:SSwww.qualitycounts.net) 1-877-980-YY1Y

Type of peak hour being reported: Intersection Peak

Method for determining peak hour: Total Entering Volume

LOCATION: R- th Ut N QQ J lmerton Bd
CIT, FUTATE: PinellasD2L

 # C 1O6 7: 800Y- - /S
3 ATE: TueD1ul 4S 4/49

PeakQHour: Y:S/ AM QQ- :S/ AM
Peak 8RQMin: Y:9R AM QQ- :// AM

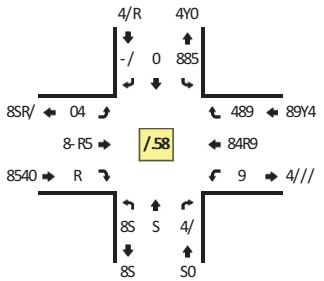

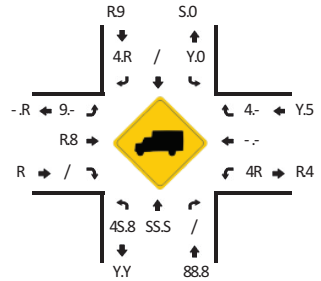

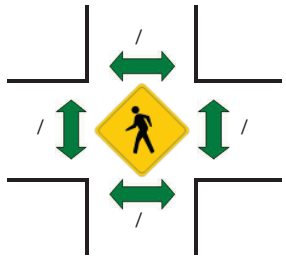

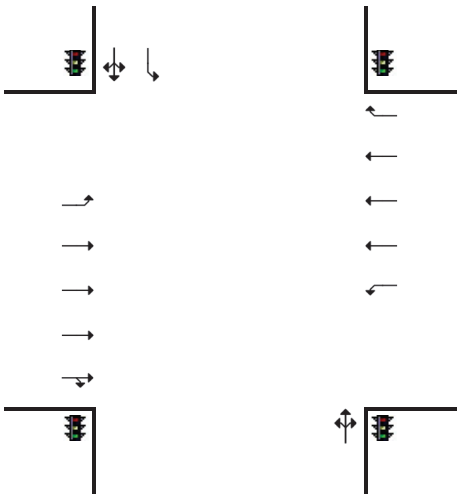

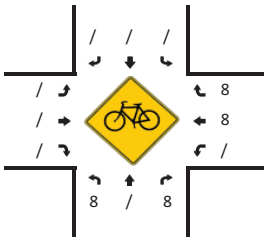

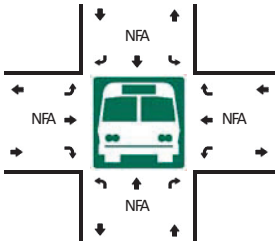

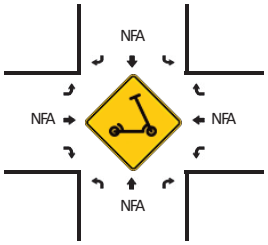

B* = BTOB

8RQMin Count Period 6eginning At	R- th Ut N (Northbound)					R- th Ut N (Uouthbound)					J lmerton Bd (Eastbound)					J lmerton Bd (Westbound)					Total	Hourly Totals
	Left	Thru	Bight	J	B*	Left	Thru	Bight	J	B*	Left	Thru	Bight	J	B*	Left	Thru	Bight	J	B*		
Y:// AM	S	8	/	/	/	4S	8	9	/	S	8/	SY-	4	/	/	8	4Y0	S4	/	0	Y9/	
Y:8R AM	4	/	8	/	8	45	S	0	/	0	0	9RS	S	/	/	/	4Y9	8-	8	8Y	- 4/	
Y:S/ AM	0	4	8	/	S	S/	4	0	/	5	-	R4S	4	8	/	8	4- 0	S5	/	5	54-	
Y:9R AM	0	8	4	/	9	SS	4	-	/	-	85	9- -	8	/	/	/	S09	RY	/	8/	8//S	S958
- :// AM	/	/	8	/	S	4Y	/	88	/	8R	8/	9/5	8	4	/	/	S88	4-	4	88	- S8	SR- 4
- :8R AM	8	/	4	/	9	45	4	0	/	8Y	44	9S5	8	/	/	8	45S	9R	/	8R	- YY	S0S5
- :S/ AM	4	4	8	/	8	SS	/	5	/	-	89	98/	8	/	/	8	4- 9	4Y	/	8S	- /0	SR8Y
- :9R AM	4	4	S	/	4	4Y	/	Y	/	8/	4/	9R/	8	/	/	8	S/-	S5	/	84	- - 9	SS5-

Peak 8RQMin 2lowrates	Northbound					Uouthbound					Eastbound					Westbound					Total
	Left	Thru	Bight	J	B*	Left	Thru	Bight	J	B*	Left	Thru	Bight	J	B*	Left	Thru	Bight	J	B*	
All Vehicles	49	9	49	/	80	8S4	-	09	/	S4	Y0	85R4	9	/	/	/	89R0	40-	/	9/	98//
Heavy Trucks	-	9	/			84	/	9			9	50	/			/	89/	9			4Y4
6uses																					
Pedestrians		/					/					/					/				/
6icycles	/	/	/			/	/	/			/	/	/			/	/	/			/
Uooters																					

Comments:

Beport generated on YF49F4/49 S:R4 PM

UOJ BCE: # uality CountsDLLC (http:FFwww.qualitycounts.net) 8Q YYQR- /Q4484

Type of peak hour being reported: Intersection Peak

Method for determining peak hour: Total Entering Volume

LOCATION: R- th Ut N QQJ Imerton Bd
CIT, FUTATE: PinellasD2L

 # C 1O6 7: 800Y- - /S
3 ATE: TueD1ul 49 4/4S

PeakQHour: S:SR PM QQR:SR PM
Peak 8RQMin: R:// PM QQR:8R PM

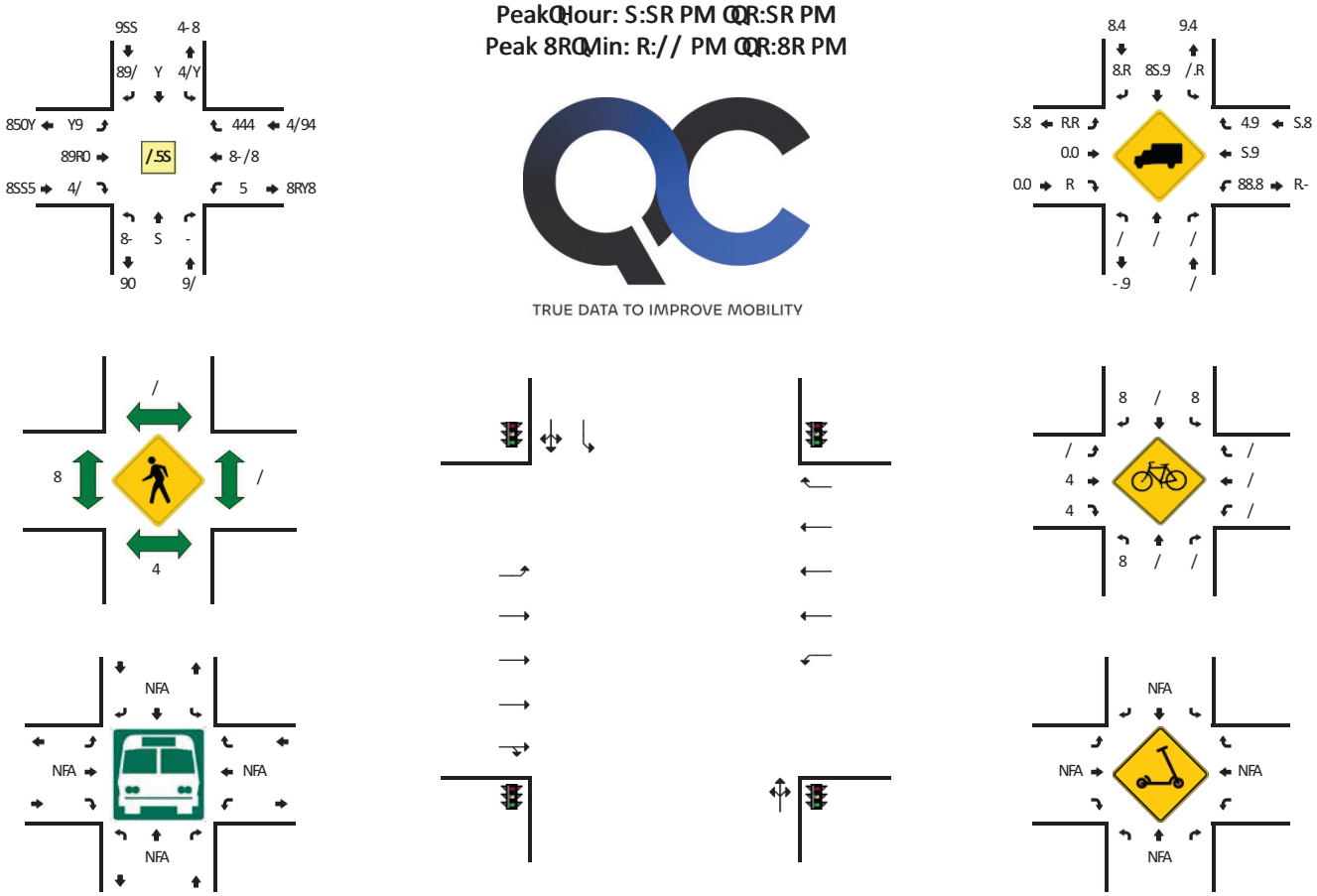

TRUE DATA TO IMPROVE MOBILITY

B* = BTOB

8RQMin Count Period 6eginning At	R- th Ut N (Northbound)					R- th Ut N (Uouthbound)					J lmerton Bd (Eastbound)					J lmerton Bd (Westbound)					Total	Hourly Totals
	Left	Thru	Bight	J	B*	Left	Thru	Bight	J	B*	Left	Thru	Bight	J	B*	Left	Thru	Bight	J	B*		
S://PM	S	8	8	/	8	S8	9	4/	/	Y	89	94Y	-	8	8	R	S00	4/	8	4/	5S/	
S:8R PM	4	8	4	/	9	9Y	S	89	/	8/	84	9R8	8	9	8	4	95/	8R	/	4/	-0Y	
S:9/ PM	0	8	8	/	9	S0	9	4/	8	R	8/	45/	R	S	/	S	S90	48	/	44	-Y-	
S:SR PM	Y	/	/	/	/	98	8	84	/	80	-	9R0	S	R	/	4	S/9	4-	/	49	-50	9R-8
R://PM	9	8	8	/	8	YY	8	S/	/	0	8Y	985	4	-	/	/	S-9	S/	/	4Y	8/40	900Y
R:8R PM	9	8	4	/	8	SS	S	44	/	5	8Y	994	9	S	8	R	SY4	9/	/	4S	5YS	9YYS
R:9/ PM	R	4	4	/	8	RR	8	8-	/	Y	89	9S5	-	8	4	4	SS9	85	/	98	5R5	9-RR
R:SR PM	S	/	/	/	4	9-	4	84	/	5	80	4-5	4	8	/	9	S88	4S	8	80	-9/	9Y-5

Peak 8RQMin 2lowrates	Northbound					Uouthbound					Eastbound					Westbound					Total
	Left	Thru	Bight	J	B*	Left	Thru	Bight	J	B*	Left	Thru	Bight	J	B*	Left	Thru	Bight	J	B*	
All Vehicles	84	S	-	/	S	9/-	S	8-S	/	4S	0-	84Y0	-	94	/	/	8594	40-	/	8/-	S4S/
Heavy Trucks	/	/	/			/	S	/			/	Y4	/			/	-/	S			80/
6uses																					
Pedestrians		/					/					/					/				/
6icycles	/	/	/			/	/	S			/	S	/			/	/	/			-
Ucooters																					

Comments:

Beport generated on YF4SF4/4S 9:R4 PM

UOJ BCE: # uality CountsDLLC (http:FFwww.qualitycounts.net) 8QYYQR-/Q4484

2023 PEAK SEASON FACTOR CATEGORY REPORT - REPORT TYPE: ALL
CATEGORY: 1500 PINELLAS COUNTYWIDE

MOCF: 0.94

WEEK	DATES	SF	PSCF
1	01/01/2023 - 01/07/2023	1.10	1.17
2	01/08/2023 - 01/14/2023	1.06	1.13
3	01/15/2023 - 01/21/2023	1.02	1.09
4	01/22/2023 - 01/28/2023	1.00	1.06
5	01/29/2023 - 02/04/2023	0.98	1.04
* 6	02/05/2023 - 02/11/2023	0.95	1.01
* 7	02/12/2023 - 02/18/2023	0.93	0.99
* 8	02/19/2023 - 02/25/2023	0.93	0.99
* 9	02/26/2023 - 03/04/2023	0.93	0.99
*10	03/05/2023 - 03/11/2023	0.92	0.98
*11	03/12/2023 - 03/18/2023	0.92	0.98
*12	03/19/2023 - 03/25/2023	0.93	0.99
*13	03/26/2023 - 04/01/2023	0.93	0.99
*14	04/02/2023 - 04/08/2023	0.94	1.00
*15	04/09/2023 - 04/15/2023	0.94	1.00
*16	04/16/2023 - 04/22/2023	0.95	1.01
*17	04/23/2023 - 04/29/2023	0.95	1.01
*18	04/30/2023 - 05/06/2023	0.96	1.02
19	05/07/2023 - 05/13/2023	0.97	1.03
20	05/14/2023 - 05/20/2023	0.98	1.04
21	05/21/2023 - 05/27/2023	0.98	1.04
22	05/28/2023 - 06/03/2023	0.99	1.05
23	06/04/2023 - 06/10/2023	0.99	1.05
24	06/11/2023 - 06/17/2023	1.00	1.06
25	06/18/2023 - 06/24/2023	1.00	1.06
26	06/25/2023 - 07/01/2023	1.01	1.07
27	07/02/2023 - 07/08/2023	1.01	1.07
28	07/09/2023 - 07/15/2023	1.01	1.07
29	07/16/2023 - 07/22/2023	1.02	1.09
30	07/23/2023 - 07/29/2023	1.03	1.10
31	07/30/2023 - 08/05/2023	1.05	1.12
32	08/06/2023 - 08/12/2023	1.06	1.13
33	08/13/2023 - 08/19/2023	1.07	1.14
34	08/20/2023 - 08/26/2023	1.07	1.14
35	08/27/2023 - 09/02/2023	1.06	1.13
36	09/03/2023 - 09/09/2023	1.06	1.13
37	09/10/2023 - 09/16/2023	1.06	1.13
38	09/17/2023 - 09/23/2023	1.05	1.12
39	09/24/2023 - 09/30/2023	1.05	1.12
40	10/01/2023 - 10/07/2023	1.04	1.11
41	10/08/2023 - 10/14/2023	1.03	1.10
42	10/15/2023 - 10/21/2023	1.02	1.09
43	10/22/2023 - 10/28/2023	1.03	1.10
44	10/29/2023 - 11/04/2023	1.03	1.10
45	11/05/2023 - 11/11/2023	1.04	1.11
46	11/12/2023 - 11/18/2023	1.04	1.11
47	11/19/2023 - 11/25/2023	1.06	1.13
48	11/26/2023 - 12/02/2023	1.07	1.14
49	12/03/2023 - 12/09/2023	1.08	1.15
50	12/10/2023 - 12/16/2023	1.10	1.17
51	12/17/2023 - 12/23/2023	1.07	1.14
52	12/24/2023 - 12/30/2023	1.05	1.12
53	12/31/2023 - 12/31/2023	1.02	1.09

* PEAK SEASON

Appendix E

Growth Rate Calculations

Project: CBRE Pinellas County
Location: Ulmerton Road, Pinellas
Notes: FDOT HISTORICAL AADT

Volume Source #1: 0105 - SR 688/ULMERTON RD, E OF US 19/SR 55
Volume Source #2: 9105 - 62ND ST N, N OF ULMERTON RD
Volume Source #3: 9104 - 58TH ST N, N OF ULMERTON RD/S
Volume Source #4:
Volume Source #5:

Line	Month	Year	Volume Source #1	Volume Source #2	Volume Source #3	Volume Source #4	Volume Source #5	Average Volume
1		2019	46500	2400	8600			19166.66667
2		2020	49000	2200	8000			19733.33333
3		2021	51000	1650	6200			19616.66667
4		2022	51000	1650	7100			19916.66667
5		2023	55000	1700	8600			21766.66667
6								
7								
8								
9								
10								

INPUT DATA

Line	Month	Year	Aggregate Traffic Volume
1		2019	19166.66667
2		2020	19733.33333
3		2021	19616.66667
4		2022	19916.66667
5		2023	21766.66667
6			
7			
8			
9			
10			

OUTPUT DATA

Line	Month	Year	Best Fit Volume Trend
1		2019	18963.33333
2		2020	19501.66667
3		2021	20040
4		2022	20578.33333
5		2023	21116.66667
6			
7			
8			
9			
10			

Slope: 538.3333333
Intercept: -1067931.667
R^2: 0.718657868
Standard Error: 614.9601011

Exponential Growth Rate: 2.73%
Future = Existing (1+Growth)^N

Linear Growth Rate: 2.84%
Future = Existing (1+Growth*N)

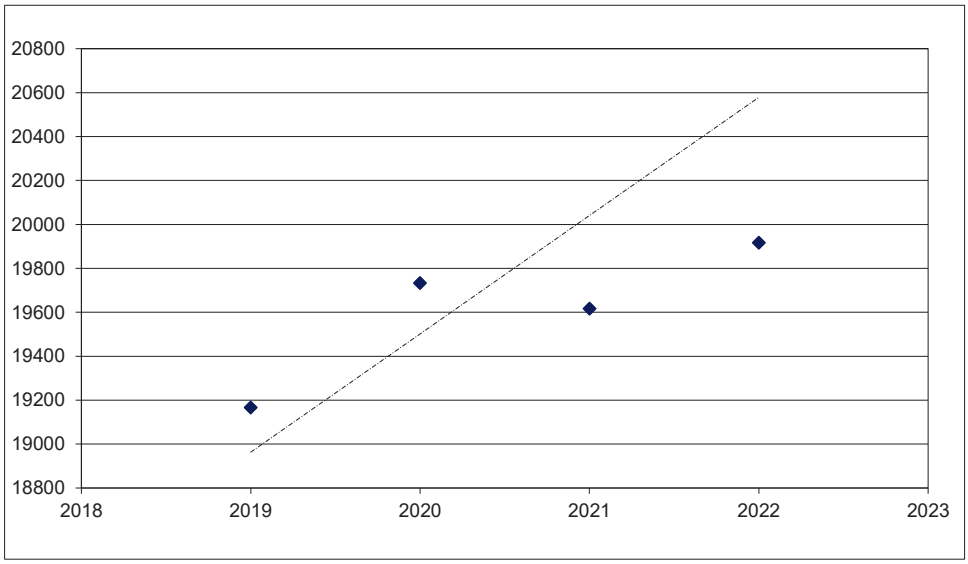

Appendix F

Volume Development Worksheets

TRAFFIC VOLUMES
AT STUDY INTERSECTIONS

INTERSECTION: Ulmerton Road & Icot Boulevard
COUNT DATE: July 23, 2024
AM PEAK HOUR FACTOR: 0.95
PM PEAK HOUR FACTOR: 0.94

"AM EXISTING TRAFFIC"	EBU	EBL	EBT	EBR	WBU	WBL	WBT	WBR	NBU	NBL	NBT	NBR	SBU	SBL	SBT	SBR
AM Raw Turning Movements	4	180	1,910	4			1,328	29				6				80
Peak Season Correction Factor	1.100	1.100	1.100	1.100	1.100	1.100	1.100	1.100	1.100	1.100	1.100	1.100	1.100	1.100	1.100	1.100
AM EXISTING CONDITIONS	**4**	**198**	**2,101**	**4**			**1,461**	**32**				**7**				**88**

"PM EXISTING TRAFFIC"	EBU	EBL	EBT	EBR	WBU	WBL	WBT	WBR	NBU	NBL	NBT	NBR	SBU	SBL	SBT	SBR
PM Raw Turning Movements	19	140	1,454	6			1,920	44				12				145
Peak Season Correction Factor	1.100	1.100	1.100	1.100	1.100	1.100	1.100	1.100	1.100	1.100	1.100	1.100	1.100	1.100	1.100	1.100
PM EXISTING CONDITIONS	**21**	**154**	**1,599**	**7**			**2,112**	**48**				**13**				**160**

"AM BACKGROUND TRAFFIC"	EBU	EBL	EBT	EBR	WBU	WBL	WBT	WBR	NBU	NBL	NBT	NBR	SBU	SBL	SBT	SBR
Years To Buildout	4	4	4	4	4	4	4	4	4	4	4	4	4	4	4	4
Yearly Growth Rate	3.0%	3.0%	3.0%	3.0%	3.0%	3.0%	3.0%	3.0%	3.0%	3.0%	3.0%	3.0%	3.0%	3.0%	3.0%	3.0%
AM BACKGROUND TRAFFIC GROWTH	1	25	264	1			183	4				1				11
AM NON-PROJECT TRAFFIC	**5**	**223**	**2,365**	**5**			**1,644**	**36**				**8**				**99**

"PM BACKGROUND TRAFFIC"	EBU	EBL	EBT	EBR	WBU	WBL	WBT	WBR	NBU	NBL	NBT	NBR	SBU	SBL	SBT	SBR
Years To Buildout	4	4	4	4	4	4	4	4	4	4	4	4	4	4	4	4
Yearly Growth Rate	3.0%	3.0%	3.0%	3.0%	3.0%	3.0%	3.0%	3.0%	3.0%	3.0%	3.0%	3.0%	3.0%	3.0%	3.0%	3.0%
PM BACKGROUND TRAFFIC GROWTH	3	19	201	1			265	6				2				20
PM NON-PROJECT TRAFFIC	**24**	**173**	**1,800**	**8**			**2,377**	**54**				**15**				**180**

"PROJECT DISTRUBUTION"

LAND USE	TYPE	EBU	EBL	EBT	EBR	WBU	WBL	WBT	WBR	NBU	NBL	NBT	NBR	SBU	SBL	SBT	SBR
Pass-By Distribution	Entering																
	Exiting																
Net New Distribution	Entering		52.0%						43.0%								
	Exiting																52.0%

"AM PROJECT TRAFFIC"

LAND USE	TYPE	EBU	EBL	EBT	EBR	WBU	WBL	WBT	WBR	NBU	NBL	NBT	NBR	SBU	SBL	SBT	SBR
Project Trips	Pass - By																
	Net New		413						342								138
AM TOTAL PROJECT TRAFFIC		**0**	**413**	**0**	**0**			**0**	**342**				**0**				**138**
AM TOTAL TRAFFIC		**5**	**636**	**2,365**	**5**			**1,644**	**378**				**8**				**237**

"PM PROJECT TRAFFIC"

LAND USE	TYPE	EBU	EBL	EBT	EBR	WBU	WBL	WBT	WBR	NBU	NBL	NBT	NBR	SBU	SBL	SBT	SBR
Project Trips	Pass - By																
	Net New		71						58								212
PM TOTAL PROJECT TRAFFIC		**0**	**71**	**0**	**0**			**0**	**58**				**0**				**212**
PM TOTAL TRAFFIC		**24**	**244**	**1,800**	**8**			**2,377**	**112**				**15**				**392**

TRAFFIC VOLUMES
AT STUDY INTERSECTIONS

INTERSECTION: Ulmerton Road & 58th Street
COUNT DATE: July 23, 2024
AM PEAK HOUR FACTOR: 0.91
PM PEAK HOUR FACTOR: 0.94

"AM EXISTING TRAFFIC"	EBU	EBL	EBT	EBR	WBU	WBL	WBT	WBR	NBU	NBL	NBT	NBR	SBU	SBL	SBT	SBR
AM Raw Turning Movements	3	59	1,859	5	2	2	1,254	214		13	3	20		119	6	80
Peak Season Correction Factor	1.100	1.100	1.100	1.100	1.100	1.100	1.100	1.100	1.100	1.100	1.100	1.100	1.100	1.100	1.100	1.100
AM EXISTING CONDITIONS	**3**	**65**	**2,045**	**6**	**2**	**2**	**1,379**	**235**		**14**	**3**	**22**		**131**	**7**	**88**

"PM EXISTING TRAFFIC"	EBU	EBL	EBT	EBR	WBU	WBL	WBT	WBR	NBU	NBL	NBT	NBR	SBU	SBL	SBT	SBR
PM Raw Turning Movements	18	55	1,356	20		9	1,801	222		18	4	8		207	7	130
Peak Season Correction Factor	1.100	1.100	1.100	1.100	1.100	1.100	1.100	1.100	1.100	1.100	1.100	1.100	1.100	1.100	1.100	1.100
PM EXISTING CONDITIONS	**20**	**61**	**1,492**	**22**		**10**	**1,981**	**244**		**20**	**4**	**9**		**228**	**8**	**143**

"AM BACKGROUND TRAFFIC"	EBU	EBL	EBT	EBR	WBU	WBL	WBT	WBR	NBU	NBL	NBT	NBR	SBU	SBL	SBT	SBR
Years To Buildout	4	4	4	4	4	4	4	4	4	4	4	4	4	4	4	4
Yearly Growth Rate	3.0%	3.0%	3.0%	3.0%	3.0%	3.0%	3.0%	3.0%	3.0%	3.0%	3.0%	3.0%	3.0%	3.0%	3.0%	3.0%
AM BACKGROUND TRAFFIC GROWTH	0	8	257	1	0	0	173	29		2	0	3		16	1	11
AM NON-PROJECT TRAFFIC	**3**	**73**	**2,302**	**7**	**2**	**2**	**1,552**	**264**		**16**	**3**	**25**		**147**	**8**	**99**

"PM BACKGROUND TRAFFIC"	EBU	EBL	EBT	EBR	WBU	WBL	WBT	WBR	NBU	NBL	NBT	NBR	SBU	SBL	SBT	SBR
Years To Buildout	4	4	4	4	4	4	4	4	4	4	4	4	4	4	4	4
Yearly Growth Rate	3.0%	3.0%	3.0%	3.0%	3.0%	3.0%	3.0%	3.0%	3.0%	3.0%	3.0%	3.0%	3.0%	3.0%	3.0%	3.0%
PM BACKGROUND TRAFFIC GROWTH	3	8	187	3		1	249	31		3	1	1		29	1	18
PM NON-PROJECT TRAFFIC	**23**	**69**	**1,679**	**25**	**0**	**11**	**2,230**	**275**		**23**	**5**	**10**		**257**	**9**	**161**

"PROJECT DISTRUBUTION"

LAND USE	TYPE	EBU	EBL	EBT	EBR	WBU	WBL	WBT	WBR	NBU	NBL	NBT	NBR	SBU	SBL	SBT	SBR
Pass-By Distribution	Entering																
	Exiting																
Net New Distribution	Entering							43.0%									
	Exiting														43.0%		

"AM PROJECT TRAFFIC"

LAND USE	TYPE	EBU	EBL	EBT	EBR	WBU	WBL	WBT	WBR	NBU	NBL	NBT	NBR	SBU	SBL	SBT	SBR
Project Trips	Pass - By	0	0	0	0	0	0	0	0	0	0	0	0	0	0	0	0
	Net New							342							114		
AM TOTAL PROJECT TRAFFIC		**0**	**0**	**0**	**0**	**0**	**0**	**342**	**0**		**0**	**0**	**0**		**114**	**0**	**0**
AM TOTAL TRAFFIC		**3**	**73**	**2,302**	**7**	**2**	**2**	**1,894**	**264**		**16**	**3**	**25**		**261**	**8**	**99**

"PM PROJECT TRAFFIC"

LAND USE	TYPE	EBU	EBL	EBT	EBR	WBU	WBL	WBT	WBR	NBU	NBL	NBT	NBR	SBU	SBL	SBT	SBR
Project Trips	Pass - By																
	Net New							58							175		
PM TOTAL PROJECT TRAFFIC		**0**	**0**	**0**	**0**	**0**	**0**	**58**	**0**		**0**	**0**	**0**		**175**	**0**	**0**
PM TOTAL TRAFFIC		**23**	**69**	**1,679**	**25**	**0**	**11**	**2,288**	**275**		**23**	**5**	**10**		**432**	**9**	**161**

TRAFFIC VOLUMES
AT STUDY INTERSECTIONS

INTERSECTION: Access Option 1 - Project Driveway
COUNT DATE: July 23, 2024
AM PEAK HOUR FACTOR: 0.95
PM PEAK HOUR FACTOR: 0.94

"AM EXISTING TRAFFIC"	EBU	EBL	EBT	EBR	WBU	WBL	WBT	WBR	NBU	NBL	NBT	NBR	SBU	SBL	SBT	SBR
AM Raw Turning Movements											209				80	
Peak Season Correction Factor	1.100	1.100	1.100	1.100	1.100	1.100	1.100	1.100	1.100	1.100	1.100	1.100	1.100	1.100	1.100	1.100
AM EXISTING CONDITIONS											**230**				**88**	

"PM EXISTING TRAFFIC"	EBU	EBL	EBT	EBR	WBU	WBL	WBT	WBR	NBU	NBL	NBT	NBR	SBU	SBL	SBT	SBR
PM Raw Turning Movements											184				145	
Peak Season Correction Factor	1.100	1.100	1.100	1.100	1.100	1.100	1.100	1.100	1.100	1.100	1.100	1.100	1.100	1.100	1.100	1.100
PM EXISTING CONDITIONS											**202**				**160**	

"AM BACKGROUND TRAFFIC"	EBU	EBL	EBT	EBR	WBU	WBL	WBT	WBR	NBU	NBL	NBT	NBR	SBU	SBL	SBT	SBR
Years To Buildout	4	4	4	4	4	4	4	4	4	4	4	4	4	4	4	4
Yearly Growth Rate	3.0%	3.0%	3.0%	3.0%	3.0%	3.0%	3.0%	3.0%	3.0%	3.0%	3.0%	3.0%	3.0%	3.0%	3.0%	3.0%
AM BACKGROUND TRAFFIC GROWTH											29				11	
AM NON-PROJECT TRAFFIC											**259**				**99**	

"PM BACKGROUND TRAFFIC"	EBU	EBL	EBT	EBR	WBU	WBL	WBT	WBR	NBU	NBL	NBT	NBR	SBU	SBL	SBT	SBR
Years To Buildout	4	4	4	4	4	4	4	4	4	4	4	4	4	4	4	4
Yearly Growth Rate	3.0%	3.0%	3.0%	3.0%	3.0%	3.0%	3.0%	3.0%	3.0%	3.0%	3.0%	3.0%	3.0%	3.0%	3.0%	3.0%
PM BACKGROUND TRAFFIC GROWTH											25				20	
PM NON-PROJECT TRAFFIC											**227**				**180**	

"PROJECT DISTRUBUTION"

LAND USE	TYPE	EBU	EBL	EBT	EBR	WBU	WBL	WBT	WBR	NBU	NBL	NBT	NBR	SBU	SBL	SBT	SBR
Pass-By Distribution	Entering																
	Exiting																
Net New Distribution	Entering										95.0%						5.0%
	Exiting		48.0%		52.0%												

"AM PROJECT TRAFFIC"

LAND USE	TYPE	EBU	EBL	EBT	EBR	WBU	WBL	WBT	WBR	NBU	NBL	NBT	NBR	SBU	SBL	SBT	SBR
Project Trips	Pass - By	0	0	0	0	0	0	0	0	0	0	0	0	0	0	0	0
	Net New		127		138						755						40
AM TOTAL PROJECT TRAFFIC			**127**		**138**						**755**	**0**				**0**	**40**
AM TOTAL TRAFFIC			**127**		**138**						**755**	**259**				**99**	**40**

"PM PROJECT TRAFFIC"

LAND USE	TYPE	EBU	EBL	EBT	EBR	WBU	WBL	WBT	WBR	NBU	NBL	NBT	NBR	SBU	SBL	SBT	SBR
Project Trips	Pass - By																
	Net New		195		212						129						7
PM TOTAL PROJECT TRAFFIC			**195**		**212**						**129**	**0**				**0**	**7**
PM TOTAL TRAFFIC			**195**		**212**						**129**	**227**				**180**	**7**

TRAFFIC VOLUMES
AT STUDY INTERSECTIONS

INTERSECTION: Access Option 2 - North Driveway
COUNT DATE: July 23, 2024
AM PEAK HOUR FACTOR:
PM PEAK HOUR FACTOR:

"AM EXISTING TRAFFIC"	EBU	EBL	EBT	EBR	WBU	WBL	WBT	WBR	NBU	NBL	NBT	NBR	SBU	SBL	SBT	SBR
AM Raw Turning Movements											209				80	
Peak Season Correction Factor	1.100	1.100	1.100	1.100	1.100	1.100	1.100	1.100	1.100	1.100	1.100	1.100	1.100	1.100	1.100	1.100
AM EXISTING CONDITIONS											**230**				**88**	

"PM EXISTING TRAFFIC"	EBU	EBL	EBT	EBR	WBU	WBL	WBT	WBR	NBU	NBL	NBT	NBR	SBU	SBL	SBT	SBR
PM Raw Turning Movements											184				145	
Peak Season Correction Factor	1.100	1.100	1.100	1.100	1.100	1.100	1.100	1.100	1.100	1.100	1.100	1.100	1.100	1.100	1.100	1.100
PM EXISTING CONDITIONS											**202**				**160**	

"AM BACKGROUND TRAFFIC"	EBU	EBL	EBT	EBR	WBU	WBL	WBT	WBR	NBU	NBL	NBT	NBR	SBU	SBL	SBT	SBR
Years To Buildout	4	4	4	4	4	4	4	4	4	4	4	4	4	4	4	4
Yearly Growth Rate	3.0%	3.0%	3.0%	3.0%	3.0%	3.0%	3.0%	3.0%	3.0%	3.0%	3.0%	3.0%	3.0%	3.0%	3.0%	3.0%
AM BACKGROUND TRAFFIC GROWTH											29				11	
AM NON-PROJECT TRAFFIC											**259**				**99**	

"PM BACKGROUND TRAFFIC"	EBU	EBL	EBT	EBR	WBU	WBL	WBT	WBR	NBU	NBL	NBT	NBR	SBU	SBL	SBT	SBR
Years To Buildout	4	4	4	4	4	4	4	4	4	4	4	4	4	4	4	4
Yearly Growth Rate	3.0%	3.0%	3.0%	3.0%	3.0%	3.0%	3.0%	3.0%	3.0%	3.0%	3.0%	3.0%	3.0%	3.0%	3.0%	3.0%
PM BACKGROUND TRAFFIC GROWTH											25				20	
PM NON-PROJECT TRAFFIC											**227**				**180**	

"PROJECT DISTRUBUTION"

LAND USE	TYPE	EBU	EBL	EBT	EBR	WBU	WBL	WBT	WBR	NBU	NBL	NBT	NBR	SBU	SBL	SBT	SBR
Pass-By	Entering																
Distribution	Exiting																
Net New	Entering										30.0%						5.0%
Distribution	Exiting		15.0%		17.0%							33.0%					

"AM PROJECT TRAFFIC"

LAND USE	TYPE	EBU	EBL	EBT	EBR	WBU	WBL	WBT	WBR	NBU	NBL	NBT	NBR	SBU	SBL	SBT	SBR
Project	Pass - By	0	0	0	0	0	0	0	0	0	0	0	0	0	0	0	0
Trips	Net New		40		45						239	87					40
AM TOTAL PROJECT TRAFFIC			**40**		**45**						**239**	**87**				**0**	**40**
AM TOTAL TRAFFIC			**40**		**45**						**239**	**346**				**99**	**40**

"PM PROJECT TRAFFIC"

LAND USE	TYPE	EBU	EBL	EBT	EBR	WBU	WBL	WBT	WBR	NBU	NBL	NBT	NBR	SBU	SBL	SBT	SBR
Project	Pass - By																
Trips	Net New		61		69						41	134					7
PM TOTAL PROJECT TRAFFIC			**61**		**69**						**41**	**134**				**0**	**7**
PM TOTAL TRAFFIC			**61**		**69**						**41**	**361**				**180**	**7**

TRAFFIC VOLUMES
AT STUDY INTERSECTIONS

INTERSECTION: Access Option 2 - South Driveway
COUNT DATE: July 23, 2024
AM PEAK HOUR FACTOR:
PM PEAK HOUR FACTOR:

"AM EXISTING TRAFFIC"	EBU	EBL	EBT (1)	EBR	WBU	WBL	WBT (1)	WBR	NBU	NBL	NBT	NBR	SBU	SBL	SBT	SBR
AM Raw Turning Movements											209				80	0
Peak Season Correction Factor	1.100	1.100	1.100	1.100	1.100	1.100	1.100	1.100	1.100	1.100	1.100	1.100	1.100	1.100	1.100	1.100
AM EXISTING CONDITIONS											**230**				**88**	**0**

"PM EXISTING TRAFFIC"	EBU	EBL	EBT	EBR	WBU	WBL	WBT	WBR	NBU	NBL	NBT	NBR	SBU	SBL	SBT	SBR
PM Raw Turning Movements											184				145	0
Peak Season Correction Factor	1.100	1.100	1.100	1.100	1.100	1.100	1.100	1.100	1.100	1.100	1.100	1.100	1.100	1.100	1.100	1.100
PM EXISTING CONDITIONS											**202**				**160**	**0**

"AM BACKGROUND TRAFFIC"	EBU	EBL	EBT	EBR	WBU	WBL	WBT	WBR	NBU	NBL	NBT	NBR	SBU	SBL	SBT	SBR
Years To Buildout	4	4	4	4	4	4	4	4	4	4	4	4	4	4	4	4
Yearly Growth Rate	3.0%	3.0%	3.0%	3.0%	3.0%	3.0%	3.0%	3.0%	3.0%	3.0%	3.0%	3.0%	3.0%	3.0%	3.0%	3.0%
AM BACKGROUND TRAFFIC GROWTH											29				11	0
AM NON-PROJECT TRAFFIC											**259**				**99**	**0**

"PM BACKGROUND TRAFFIC"	EBU	EBL	EBT	EBR	WBU	WBL	WBT	WBR	NBU	NBL	NBT	NBR	SBU	SBL	SBT	SBR
Years To Buildout	4	4	4	4	4	4	4	4	4	4	4	4	4	4	4	4
Yearly Growth Rate	3.0%	3.0%	3.0%	3.0%	3.0%	3.0%	3.0%	3.0%	3.0%	3.0%	3.0%	3.0%	3.0%	3.0%	3.0%	3.0%
PM BACKGROUND TRAFFIC GROWTH											25				20	0
PM NON-PROJECT TRAFFIC											**227**				**180**	**0**

"PROJECT DISTRUBUTION"

LAND USE	TYPE	EBU	EBL	EBT	EBR	WBU	WBL	WBT	WBR	NBU	NBL	NBT	NBR	SBU	SBL	SBT	SBR
Pass-By Distribution	Entering																
	Exiting																
Net New Distribution	Entering										65.0%	30.0%					
	Exiting		33.0%		35.0%											17.0%	

"AM PROJECT TRAFFIC"

LAND USE	TYPE	EBU	EBL	EBT	EBR	WBU	WBL	WBT	WBR	NBU	NBL	NBT	NBR	SBU	SBL	SBT	SBR
Project Trips	Pass - By	0	0	0	0	0	0	0	0	0	0	0	0	0	0	0	0
	Net New		87		93						516	239				45	
AM TOTAL PROJECT TRAFFIC			**87**		**93**						**516**	**239**				**45**	**0**
AM TOTAL TRAFFIC			**87**		**93**						**516**	**498**				**144**	**0**

"PM PROJECT TRAFFIC"

LAND USE	TYPE	EBU	EBL	EBT	EBR	WBU	WBL	WBT	WBR	NBU	NBL	NBT	NBR	SBU	SBL	SBT	SBR
Project Trips	Pass - By																
	Net New		134		143						88	41				69	
PM TOTAL PROJECT TRAFFIC			**134**		**143**						**88**	**41**				**69**	**0**
PM TOTAL TRAFFIC			**134**		**143**						**88**	**268**				**249**	**0**

Appendix G

Roadway Analysis Documentation

FACILITY	FACILITY_TYPE	LOS CountSeason	Road_Type	JURIS	LOS_STANDARD	LENGTH_MILES	SIGNALS_PER_MILE	LOS_METHOD	AADT	VOLUME	PHYSICAL_CAPACITY	VOL_CAP_RATIO	DEF_FLAG	FACILITY_LOS
1036 - SR 666 | MADEIRA BEACH CSWY: (DUHME RD -to- GULF BLVD)	SA	2022	4D	SR	D	0.892	4.066	T	28000	1463	2000	0.732	0	C
1037 - SR 686 | EAST BAY DR: (US 19 -to- BELCHER RD)	SA	2022	6D	SR	D	0.987	3.136	T	59899	3126	3020	1.035	2	F
1038 - SR 686 | EAST BAY DR: (BELCHER RD -to- KEENE RD)	SA	2022	6D	SR	D	1.011	2.007	T	58500	3056	3020	1.012	2	F
1039 - SR 686 | EAST BAY DR: (KEENE RD -to- SEMINOLE BLVD)	SA	2022	6D	SR	D	1.551	2.914	T	51967	2334	3020	0.773	0	C
1040 - SR 686 | ROOSEVELT BLVD: (28TH ST N -to- ULMERTON RD)	NA	2022	4D	SR	D	0.601	0	T	37500	1959	2000	0.98	1	D
1041 - SR 686 | ROOSEVELT BLVD: (49TH ST NB RAMP -to- US 19)	SA	2022	6D	SR	D	1.947	3.934	T	31793	1375	3020	0.455	0	C
1042 - SR 686 | ROOSEVELT BLVD: (16TH ST N -to- 4TH ST N)	SA	2022	4D	SR	D	1.252	1.621	T	23600	898	2000	0.449	0	C
1043 - SR 686 | ROOSEVELT BLVD: (16TH ST N -to- I-275)	NA	2022	4D	SR	D	0.401	0	T	30000	1567	2000	0.784	0	C
1044 - SR 686 | ROOSEVELT BLVD: (28TH ST N -to- I-275)	NA	2022	6D	SR	D	0.805	0	T	52314	2733	3020	0.905	1	C
1045 - SR 688 | ULMERTON RD: (I-275 -to- EGRET BLVD E)	SA	2022	6D	SR	D	1.62	1.914	T	40000	2090	3020	0.692	0	C
1046 - SR 688 | ULMERTON RD: (EGRET BLVD E -to- ROOSEVELT BLVD)	NA	2022	6D	SR	D	0.336	0	T	40000	2090	3020	0.692	0	C
1047 - SR 688 | ULMERTON RD: (ROOSEVELT BLVD -to- 40TH ST)	SA	2022	6D	SR	D	0.881	3.787	T	69333	2090	3020	0.692	0	C
1048 - SR 688 | ULMERTON RD: (ROOSEVELT BLVD -to- 49TH ST N)	SA	2022	4D	SR	D	0.44	2.274	T	54000	2821	3020	0.934	1	C
1049 - SR 688 | ULMERTON RD: (US 19 -to- BELCHER RD)	SA	2022	6D	SR	D	1.43	1.746	T	55067	2309	3020	0.765	0	C
1050 - SR 688 | ULMERTON RD: (STARKEY RD -TO-101ST ST)	SA	2022	6D	SR	D	1.018	1.965	T	55160	2882	3020	0.954	1	C
1051 - SR 688 | ULMERTON RD: (49TH ST N -to- US 19)	SA	2022	6D	SR	D	1.351	1.498	T	51000	2664	3020	0.882	0	C
1052 - SR 688 | ULMERTON RD: (101ST ST -to- 113TH ST/RIDGE RD)	SA	2022	6D	SR	D	1	3.361	T	52273	2429	3020	0.804	0	C
1053 - SR 688 | ULMERTON RD: (40TH ST -to- ROOSEVELT BLVD)	NA	2022	6D	SR	D	0.314	3.181	T	84000	4389	3020	1.453	2	F
1054 - SR 688 | ULMERTON RD: (BELCHER RD -to- STARKEY RD)	SA	2022	6D	SR	D	1.015	2.586	T	52449	2740	3020	0.907	1	C
1055 - SR 688 | ULMERTON RD: (113TH ST | RIDGE RD -to- WALSINGHAM RD)	SA	2022	6D	SR	D	1.747	1.077	T	35102	1834	3020	0.607	0	C
1056 - SR 688/WALSINGHAM RD: (ULMERTON RD -to- INDIAN ROCKS RD)	SA	2022	6D	SR	D	1.04	3.127	T	26500	1384	3020	0.458	0	C
1057 - SR 688 | WALSINGHAM RD: (INDIAN ROCKS RD -to- GULF BLVD)	SA	2022	4D	SR	D	1.177	1.728	T	17500	914	1630	0.561	0	D
1059 - STARKEY RD: (ULMERTON RD -to- EAST BAY DR)	SA	2022	4D	CR	D	1.52	0.492	T	31000	1619	1800	0.899	0	C
1060 - STARKEY RD: (ULMERTON RD -to- BRYAN DAIRY RD)	SA	2022	4D	CR	D	1.521	1.972	T	31500	1645	1800	0.914	1	C
1061 - STARKEY RD: (BRYAN DAIRY RD -to- PARK BLVD)	SA	2022	4D	CR	D	2.275	2.681	T	31500	1645	1800	0.914	1	C
1066 - SUNSET POINT RD: (US 19 -to- BELCHER RD)	SA	2022	4D	CR	D	0.954	4.817	T	29000	1515	1800	0.842	0	C
1067 - SUNSET POINT RD: (EDGEWATER DR/US ALT 19 -to- KEENE RD)	SA	2022	2U	CR	D	1.991	3.059	T	4700	245	680	0.36	0	C
1068 - SUNSET POINT RD: (BELCHER RD -to- KEENE RD)	SA	2022	4D	CR	D	1.098	1.831	T	29000	1515	1800	0.842	0	C
1069 - SUNSET POINT RD | MAIN ST: (MCMULLEN BOOTH RD -to- US 19)	SA	2022	4D	CR	D	1.26	0.492	T	19871	1038	1800	0.577	0	C
1071 - TAMPA RD: (CURLEW RD -to- EAST LAKE RD)	SA	2022	6D	CR	D	1.215	1.74	T	45500	2377	2720	0.874	0	C
1072 - TAMPA RD: (EAST LAKE RD -to- US 19)	SA	2022	6D	CR	D	1.959	3.222	T	37077	1937	2720	0.712	0	C
1073 - TAMPA RD: (US 19 -to- ALT 19)	SA	2022	4D	CR	D	1.852	2.809	T	19967	1043	1800	0.579	0	C
1076 - TARPON AVE: (ALT 19 -to- US 19)	SA	2022	2D	TS	D	0.992	2.895	T	14083	735	680	1.081	2	F
1081 - TAYLOR AVE | 8TH AV S: (US ALT 19 -to- CLWTR-LARGO RD)	SC	2022	2D	CR	D	0.542	3.695	T	7145	373	680	0.549	0	D
1083 - TAYLOR AVE | 8TH AV S: (CLWTR-LARGO RD -to- INDIAN ROCKS RD)	SA	2022	2U	CR	D	1.522	0.859	T	7145	373	680	0.549	0	D
1084 - TREASURE ISLAND CSWY: (PARK ST -to- GULF BLVD)	SA	2022	4D	CR	D	1.739	3.274	T	19784	1033	1470	0.703	0	D
1085 - TRINITY BLVD: (EAST LAKE RD -to- COUNTY LINE)	SA	2022	4D	CR	D	1.681	0.595	T	24395	1274	1800	0.708	0	C
1091 - UNION ST: (EDGEWATER DR -to- KEENE RD)	SMC	2022	2U	CR	D	1.912	0.88	T	4445	232	680	0.341	0	C
1092 - UNION ST: (KEENE RD -to- HERCULES AVE	SC	2022	2U	CR	D	0.504	1.983	T	4445	232	680	0.341	0	C
1093 - US 19: (GANDY BLVD -to- 54TH AVE N)	SA	2022	6D	SR	D	1.328	6.041	T	49503	2485	3020	0.823	0	C
1094 - US 19: (54TH AVE N -to- 38TH AVE N)	SA	2022	6D	SR	D	1.01	0.99	T	38215	1996	3020	0.661	0	C
1095 - US 19: (GANDY BLVD -to- MAINLANDS BLVD)	SA	2022	6D	SR	D	1.243	2.638	T	65555	3425	3020	1.134	2	F
1096 - US 19: (MAINLANDS BLVD -to- BRYAN DAIRY RD/118TH AVE N)	NA	2022	6P	SR	D	1.968	0	T	69292	3425	3020	1.134	2	F
1097 - US 19: (BRYAN DAIRY RD | 118TH AVE N -to- E BAY DR)	NA	2022	6P	SR	D	2.85	0	T	80274	3857	3020	1.277	2	F
1098 - US 19: (E BAY DR -to- GULF-TO-BAY BLVD)	NA	2022	6P	SR	D	3.048	0	T	102714	4807	3020	1.592	2	F
1099 - US 19: (GULF-TO-BAY BLVD -to- SUNSET POINT RD)	NA	2022	6P	SR	D	2.086	0	T	105000	5172	3020	1.713	2	F
1100 - US 19: (SUNSET POINT RD -to- SR 580 | MAIN ST)	NA	2022	6P	SR	D	2.103	0	T	111000	4963	3020	1.643	2	F
1101 - US 19: (SR 580 | MAIN ST -to- CURLEW RD)	SA	2022	6D	SR	D	2.034	0.89	T	95000	4963	3020	1.643	2	F
1102 - US 19: (CURLEW RD -to- TAMPA RD)	SA	2022	6D	SR	D	1.253	0.666	T	80000	4180	3020	1.384	2	F
1103 - US 19: (TAMPA RD -to- ALDERMAN RD)	SA	2022	6D	SR	D	1.818	0.819	T	82441	4307	3020	1.426	2	F
1104 - US 19: (ALDERMAN RD -to- KLOSTERMAN RD)	SA	2022	6D	SR	D	2.025	0.999	T	67430	3523	3020	1.167	2	F
1105 - US 19: (KLOSTERMAN RD -to- TARPON AVE)	SA	2022	6D	SR	D	1.602	1.886	T	77654	4057	3020	1.343	2	F
1106 - US 19: (TARPON AVE -to- BECKETT WAY)	SA	2022	6D	SR	D	1.417	1.125	T	53865	2814	3020	0.932	1	C
1107 - US 19: (BECKETT WAY -to- PASCO CNTY LINE)	SA	2022	6D	SR	D	0.438	2.281	T	53865	2814	3020	0.932	1	C
1108 - US 19 | 34TH ST N: (38TH AVE N -to- 22ND AVE N)	SA	2022	6D	SR	D	1.009	1.982	T	38215	1996	3020	0.661	0	C
1109 - US 19/34TH ST N: (CENTRAL AVE -to- 5TH AVE N)	SA	2022	6D	SR	D	0.435	9.64	T	38588	2016	2520	0.8	0	D
1110 - US 19 | 34TH ST N: (5TH AVE N -to- 22ND AVE N)	SA	2022	6D	SR	D	1.003	3.33	T	37523	1960	2520	0.778	0	D
1112 - US 19/34TH ST S: (54TH AVE S -to- 22ND AVE S)	SA	2022	6D	SR	D	2.015	3.448	T	25646	1316	3020	0.436	0	C
1113 - US 19/34TH ST S: (22ND AVE S -to- CENTRAL AVE)	SA	2022	6D	SR	D	1.559	5.628	T	25203	1316	2520	0.522	0	D
1117 - VIRGINIA AVE S: (HERCULES AVE -to- KEENE RD	SC	2022	2U	CR	D	0.5	2.002	T	875	45	790	0.057	0	C
1118 - VIRGINIA ST: (HIGHLAND AVE -to- KEENE RD)	SMC	2022	2U	CR	D	1.392	1.45	T	7709	402	680	0.591	0	D
1119 - VIRGINIA ST: (KEENE RD -to- SR 580	SMC	2022	2D	DN	D	0.577	1.735	T	7761	405	680	0.596	0	D
1120 - VONN RD: (130TH AVE/WILCOX RD -to- WALSINGHAM RD)	SC	2022	2U	CR	D	0.75	1.333	T	5990	312	680	0.459	0	C
1122 - VONN RD: (PARK BLVD -to- WALSINGHAM RD)	SMC	2022	2U	CR	D	2.524	1.321	T	8727	455	680	0.669	0	D
1126 - WALSINGHAM RD: (ALT 19/SEMINOLE BLVD -to- 113TH ST N)	SC	2022	2U	CR	D	0.501	1.996	T	11500	600	680	0.882	0	D
1127 - WALSINGHAM RD: (113TH ST N -to- ULMERTON RD)	SMC	2022	2U	CR	D	1.24	3.7	T	11500	600	680	0.882	0	D
1129 - WEST BAY DR: (MISSOURI AVE -to- CLWTR-LARGO RD)	SA	2022	4D	LA	D	0.536	3.736	T	44675	2334	1470	1.588	2	F
1130 - WEST BAY DR: (CLWTR-LARGO RD -to- INDIAN ROCKS RD)	SA	2022	4D	CR	D	1.266	4.16	T	18109	946	1470	0.644	0	D
1138 - WILCOX RD/130TH AVE: (ULMERTON RD -to- INDIAN ROCKS RD)	NC	2022	2U	CR	D	1.385	0	T	3473	181	680	0.266	0	C

Appendix H

Signal Timing Information

Intersection **660**

Report Date: **07/18/2024**
Run Time: 02:03 PM

Main Street: ULMERTON RD
Side Street: 58TH ST N
Jurisdiction: STATE/COUNTY
Section #: 41 MIST
Comm. Addrs: IP: 10.198.105.10 Gateway: 10.198.105.254 Subnet: 255.255.254.0
Pre-empt: Y

Phase #	Street Name		Direction		Left Turn Type
1	ULMERTON RD	FYA	EB	LT	Protected/Permitted
2	ULMERTON RD		WB		
3					
4	58TH ST.		NB	LEAD	
5	ULMERTON RD	FYA	WB	LT	Protected/Permitted
6	ULMERTON RD		EB		
7					
8	58TH ST. / ICOT CENTER		SB	LAG	

Timing Plan 1 (MM,2,1)

PHASE	**1**	**2**	**3**	**4**	**5**	**6**	**7**	**8**
Min. Green	7	20		7	7	20		7
Walk		7		7		7		7
Ped Clr		29		40		14		36
Veh Ext	4	5		4	3	5		3
Yellow Clr	4.9	4.9		3.4	4.9	4.9		3.7
Red Clr	2.2	2.2		4.7	2.2	2.2		4.2
Max 1	25	60		25	25	60		30
Max 2	35	160		25	35	160		40
Max 3	35	160		40	25	160		45
Walk 2								
Ped Clr 2								
Lock Det								
Veh Recall		X				X		
Ped Recall								
Max Recall								
CNA 1								
Phase In Use	X	X		X	X	X		X
Flash	R	Y		R	R	Y		R
Delay Det.								

Last Timing Change Date: **06/15/2022**	**Database Modified:** **12/11/2023**
Technician Initials:	**Control Room Pers. Initials:**

COORD PATTERNS

	Ph 1 Sec / %	Ph 2 Sec / %	Ph 3 Sec / %	Ph 4 Sec / %	Ph 5 Sec / %	Ph 6 Sec / %	Ph 7 Sec / %	Ph 8 Sec / %
PATTERN 1	35	98		55	16	117		52
PATTERN 2	35	100		50	20	100		55
PATTERN 3	23	80		55	20	83		52
PATTERN 4	23	100		55	23	100		52
PATTERN 5	27	55		56	18	64		52
PATTERN 6	34	48		56	16	66		52

DAY PLANS (MM,5,3)

	Event	Action Plan #	Time	Action	On/Off
DAY PLAN1					
	1	1	**0600**	FYA	ON
	2	7	**0700**	FYA 1	OFF
	3	3	**1000**	FYA 1	OFF
	4	4	**1500**	FYA 1	OFF
	5	8	**1830**	FYA 1	OFF
	6	5	**1900**	FYA	ON
	7	100	**2000**	FREE	ON
DAY PLAN2					
	1	6	**0700**	FYA	OFF
	2	100	**1900**	FREE	ON

Notes:

FYA PHASE 1 IS TURNED OFF (RUNS PROTECTED ONLY)
EVERY DAY FROM 0700 - 1900 = PLANS 3, 4, 6, 7, 8 & 9 MUST HAVE "SPECIAL FUNCTION 1" CHECKED ONLY ON OLE WHICH IS THE FYA FOR PHASE 1. DO NOT ENABLE SF 1 FOR OLG (PHASE 5) !!!

USES THE FYA "PED PROTECT" PROGRAMMING IN THE FYA OVERLAPS.
PROTECTS THE PEDS ANY TIME A PPB IS PRESSED.
MM, 2, 2 = MAKE SURE "PED PROTECT ENABLE" = "YES" FOR ALL USED FYA'S

*** SEE NEXT PAGE ***

SET TO FLOATING

SEQUENCE 1= 1, 5----2, 6----4----8
SEQUENCE 2= 2, 5----1, 6----4----8
SEQUENCE 3= 1, 6----2, 5-----4----8

PLAN 1= 240 AM PEAK (SEQ 3) MAX 2
PLAN 2= 200 LATE AM (SEQ 2) MAX 2
PLAN 3= 105 EARLY PM (SEQ 1) MAX 2
PLAN 4= 230 PM PEAK (SEQ) 3) MAX 3
PLAN 5= 190 EVENING OFF PEAK (SEQ 3) MAX 2
PLAN 6= 190 WEEKENDS (SEQ 2) MAX 2

LPI INSTALLED PHASES 2, 4, 6, 8 (3 SECONDS) 9/27/21

Appendix I

Synchro Intersection Output Worksheets

Existing Conditions

Lane Group	EBU	EBL	EBT	EBR	WBL	WBT	WBR	NBL	NBT	NBR	SBL	SBT	SBR
Lane Configurations													
Traffic Volume (vph)	4	198	1576	4	0	1461	32	0	0	7	0	0	88
Future Volume (vph)	4	198	1576	4	0	1461	32	0	0	7	0	0	88
Ideal Flow (vphpl)	1900	1900	1900	1900	1900	1900	1900	1900	1900	1900	1900	1900	1900
Storage Length (ft)		700		0	0		490	0		0	0		0
Storage Lanes		1		0	0		1	0		1	0		1
Taper Length (ft)		25			25			25			25		
Lane Util. Factor	0.91	1.00	0.91	0.91	1.00	0.91	1.00	1.00	1.00	1.00	1.00	1.00	1.00
Frt							0.850			0.865			0.865
Flt Protected		0.950											
Satd. Flow (prot)	0	1805	4935	0	0	4715	1615	0	0	1236	0	0	1596
Flt Permitted		0.950											
Satd. Flow (perm)	0	1805	4935	0	0	4715	1615	0	0	1236	0	0	1596
Link Speed (mph)			45			45			30			30	
Link Distance (ft)			2079			824			681			1403	
Travel Time (s)			31.5			12.5			15.5			31.9	
Peak Hour Factor	0.95	0.95	0.95	0.95	0.95	0.95	0.95	0.95	0.95	0.95	0.95	0.95	0.95
Heavy Vehicles (%)	0%	0%	5%	50%	0%	10%	0%	0%	0%	33%	0%	0%	3%
Adj. Flow (vph)	4	208	1659	4	0	1538	34	0	0	7	0	0	93
Shared Lane Traffic (%)													
Lane Group Flow (vph)	0	212	1663	0	0	1538	34	0	0	7	0	0	93
Enter Blocked Intersection	No	No	No	No	No	No	No	No	No	No	No	No	No
Lane Alignment	R NA	Left	Left	Right	Left	Left	Right	Left	Left	Right	Left	Left	Right
Median Width(ft)			12			12			0			0	
Link Offset(ft)			0			0			0			0	
Crosswalk Width(ft)			16			16			16			16	
Two way Left Turn Lane													
Headway Factor	1.00	1.00	1.00	1.00	1.00	1.00	1.00	1.00	1.00	1.00	1.00	1.00	1.00
Turning Speed (mph)	9	15		9	15		9	15		9	15		9
Sign Control			Free			Free			Stop			Stop	

Intersection Summary			
Area Type:	Other		
Control Type: Unsignalized			
Intersection Capacity Utilization 54.9%		ICU Level of Service A	
Analysis Period (min) 15			

Intersection	
Int Delay, s/veh	1.1

Movement	EBU	EBL	EBT	EBR	WBL	WBT	WBR	NBL	NBT	NBR	SBL	SBT	SBR
Lane Configurations													
Traffic Vol, veh/h	4	198	1576	4	0	1461	32	0	0	7	0	0	88
Future Vol, veh/h	4	198	1576	4	0	1461	32	0	0	7	0	0	88
Conflicting Peds, #/hr	0	0	0	0	0	0	0	0	0	0	0	0	0
Sign Control	Free	Free	Free	Free	Free	Free	Free	Stop	Stop	Stop	Stop	Stop	Stop
RT Channelized	-	-	-	None	-	-	None	-	-	None	-	-	None
Storage Length	-	700	-	-	-	-	490	-	-	0	-	-	0
Veh in Median Storage, #	-	-	0	-	-	0	-	-	0	-	-	0	-
Grade, %	-	-	0	-	-	0	-	-	0	-	-	0	-
Peak Hour Factor	95	95	95	95	95	95	95	95	95	95	95	95	95
Heavy Vehicles, %	0	0	5	50	0	10	0	0	0	33	0	0	3
Mvmt Flow	4	208	1659	4	0	1538	34	0	0	7	0	0	93

Major/Minor	Major1				Major2			Minor1			Minor2		
Conflicting Flow All	1123	1572	0	0	-	-	0	-	-	832	-	-	769
Stage 1	-	-	-	-	-	-	-	-	-	-	-	-	-
Stage 2	-	-	-	-	-	-	-	-	-	-	-	-	-
Critical Hdwy	5.6	5.3	-	-	-	-	-	-	-	7.76	-	-	7.16
Critical Hdwy Stg 1	-	-	-	-	-	-	-	-	-	-	-	-	-
Critical Hdwy Stg 2	-	-	-	-	-	-	-	-	-	-	-	-	-
Follow-up Hdwy	2.3	3.1	-	-	-	-	-	-	-	4.23	-	-	3.93
Pot Cap-1 Maneuver	*988	*733	-	-	0	-	-	0	0	222	0	0	*579
Stage 1	-	-	-	-	0	-	-	0	0	-	0	0	-
Stage 2	-	-	-	-	0	-	-	0	0	-	0	0	-
Platoon blocked, %	1	1	-	-		-	-						1
Mov Cap-1 Maneuver	*735	*735	-	-	-	-	-	-	-	222	-	-	*579
Mov Cap-2 Maneuver	-	-	-	-	-	-	-	-	-	-	-	-	-
Stage 1	-	-	-	-	-	-	-	-	-	-	-	-	-
Stage 2	-	-	-	-	-	-	-	-	-	-	-	-	-

Approach	EB	WB	NB	SB
HCM Control Delay, s/v	1.3	0	21.8	12.4
HCM LOS			C	B

Minor Lane/Major Mvmt	NBLn1	EBL	EBT	EBR	WBT	WBR	SBLn1
Capacity (veh/h)	222	* 735	-	-	-	-	579
HCM Lane V/C Ratio	0.033	0.289	-	-	-	-	0.16
HCM Control Delay (s/veh)	21.8	11.9	-	-	-	-	12.4
HCM Lane LOS	C	B	-	-	-	-	B
HCM 95th %tile Q (veh)	0.1	1.2	-	-	-	-	0.6

Notes

~: Volume exceeds capacity $: Delay exceeds 300s +: Computation Not Defined *: All major volume in platoon

Lane Group	EBU	EBL	EBT	EBR	WBU	WBL	WBT	WBR	NBL	NBT	NBR	SBL	SBT	SBR
Lane Configurations														
Traffic Volume (vph)	3	65	2045	6	2	2	1379	235	14	3	22	131	7	88
Future Volume (vph)	3	65	2045	6	2	2	1379	235	14	3	22	131	7	88
Ideal Flow (vphpl)	1900	1900	1900	1900	1900	1900	1900	1900	1900	1900	1900	1900	1900	1900
Storage Length (ft)		740		0		490		0	0		0	0		0
Storage Lanes		1		0		1		1	0		0	1		0
Taper Length (ft)		25				25			25			25		
Lane Util. Factor	0.86	1.00	0.86	0.86	0.91	1.00	0.91	1.00	1.00	1.00	1.00	0.95	0.95	1.00
Frt								0.850		0.923			0.878	
Flt Protected		0.950				0.950				0.982		0.950	0.994	
Satd. Flow (prot)	0	1719	6226	0	0	1444	4759	1568	0	1557	0	1588	1524	0
Flt Permitted		0.950				0.052				0.982		0.950	0.994	
Satd. Flow (perm)	0	1719	6226	0	0	79	4759	1568	0	1557	0	1588	1524	0
Right Turn on Red				Yes				Yes			Yes			Yes
Satd. Flow (RTOR)								125		24			82	
Link Speed (mph)			45				45			25			30	
Link Distance (ft)			824				2041			833			1290	
Travel Time (s)			12.5				30.9			22.7			29.3	
Peak Hour Factor	0.91	0.91	0.91	0.91	0.91	0.91	0.91	0.91	0.91	0.91	0.91	0.91	0.91	0.91
Heavy Vehicles (%)	5%	5%	5%	0%	25%	25%	9%	3%	23%	33%	0%	8%	0%	3%
Adj. Flow (vph)	3	71	2247	7	2	2	1515	258	15	3	24	144	8	97
Shared Lane Traffic (%)												10%		
Lane Group Flow (vph)	0	74	2254	0	0	4	1515	258	0	42	0	130	119	0
Enter Blocked Intersection	No	No	No	No	No	No	No	No	No	No	No	No	No	No
Lane Alignment	R NA	Left	Left	Right	R NA	Left	Left	Right	Left	Left	Right	Left	Left	Right
Median Width(ft)			12				12			12			12	
Link Offset(ft)			0				0			0			0	
Crosswalk Width(ft)			16				16			16			16	
Two way Left Turn Lane														
Headway Factor	1.00	1.00	1.00	1.00	1.00	1.00	1.00	1.00	1.00	1.00	1.00	1.00	1.00	1.00
Turning Speed (mph)	9	15		9	9	15		9	15		9	15		9
Number of Detectors	1	1	2		1	1	2	1	1	2		1	2	
Detector Template	Left	Left	Thru		Left	Left	Thru	Right	Left	Thru		Left	Thru	
Leading Detector (ft)	20	20	100		20	20	100	20	20	100		20	100	
Trailing Detector (ft)	0	0	0		0	0	0	0	0	0		0	0	
Detector 1 Position(ft)	0	0	0		0	0	0	0	0	0		0	0	
Detector 1 Size(ft)	20	20	6		20	20	6	20	20	6		20	6	
Detector 1 Type	Cl+Ex	Cl+Ex	Cl+Ex		Cl+Ex	Cl+Ex	Cl+Ex	Cl+Ex	Cl+Ex	Cl+Ex		Cl+Ex	Cl+Ex	
Detector 1 Channel														
Detector 1 Extend (s)	0.0	0.0	0.0		0.0	0.0	0.0	0.0	0.0	0.0		0.0	0.0	
Detector 1 Queue (s)	0.0	0.0	0.0		0.0	0.0	0.0	0.0	0.0	0.0		0.0	0.0	
Detector 1 Delay (s)	0.0	0.0	0.0		0.0	0.0	0.0	0.0	0.0	0.0		0.0	0.0	
Detector 2 Position(ft)			94				94			94			94	
Detector 2 Size(ft)			6				6			6			6	
Detector 2 Type			Cl+Ex				Cl+Ex			Cl+Ex			Cl+Ex	
Detector 2 Channel														
Detector 2 Extend (s)			0.0				0.0			0.0			0.0	
Turn Type	Prot	Prot	NA		D.P+P	D.P+P	NA	Perm	Split	NA		Split	NA	
Protected Phases	1	1	6		5	5	2		4	4		8	8	
Permitted Phases					6	6		2						
Detector Phase	1	1	6		5	5	2	2	4	4		8	8	
Switch Phase														
Minimum Initial (s)	7.0	7.0	20.0		7.0	7.0	20.0	20.0	7.0	7.0		7.0	7.0	
Minimum Split (s)	14.1	14.1	28.1		14.1	14.1	43.1	43.1	55.1	55.1		50.9	50.9	
Total Split (s)	35.0	35.0	115.0		20.0	20.0	100.0	100.0	50.0	50.0		55.0	55.0	
Total Split (%)	14.6%	14.6%	47.9%		8.3%	8.3%	41.7%	41.7%	20.8%	20.8%		22.9%	22.9%	
Yellow Time (s)	4.9	4.9	4.9		4.9	4.9	4.9	4.9	3.4	3.4		3.7	3.7	
All-Red Time (s)	2.2	2.2	2.2		2.2	2.2	2.2	2.2	4.7	4.7		4.2	4.2	
Lost Time Adjust (s)		0.0	0.0			0.0	0.0	0.0		0.0		0.0	0.0	
Total Lost Time (s)		7.1	7.1			7.1	7.1	7.1		8.1		7.9	7.9	
Lead/Lag	Lag	Lag	Lag		Lead	Lead	Lead	Lead						
Lead-Lag Optimize?	Yes	Yes	Yes		Yes	Yes	Yes	Yes						
Recall Mode	None	None	Min		None	None	C-Min	C-Min	None	None		None	None	
Act Effct Green (s)		16.3	182.9			184.3	162.4	162.4		9.1		25.0	25.0	
Actuated g/C Ratio		0.07	0.76			0.77	0.68	0.68		0.04		0.10	0.10	
v/c Ratio		0.63	0.47			0.04	0.47	0.23		0.51		0.78	0.51	
Control Delay (s/veh)		131.7	12.6			9.7	20.9	9.5		76.5		134.6	40.7	
Queue Delay		0.0	0.0			0.0	0.0	0.0		0.0		0.0	0.0	
Total Delay (s/veh)		131.7	12.6			9.7	20.9	9.5		76.5		134.6	40.7	
LOS		F	B			A	C	A		E		F	D	
Approach Delay (s/veh)			16.5				19.3			76.5			89.7	

Lane Group	EBU	EBL	EBT	EBR	WBU	WBL	WBT	WBR	NBL	NBT	NBR	SBL	SBT	SBR
Approach LOS			B				B			E			F	
Queue Length 50th (ft)		118	358			1	409	74		29		216	57	
Queue Length 95th (ft)		181	574			7	582	161		81		303	141	
Internal Link Dist (ft)			744				1961			753			1210	
Turn Bay Length (ft)		740				490								
Base Capacity (vph)		199	4745			134	3219	1101		291		311	364	
Starvation Cap Reductn		0	0			0	0	0		0		0	0	
Spillback Cap Reductn		0	0			0	0	0		0		0	0	
Storage Cap Reductn		0	0			0	0	0		0		0	0	
Reduced v/c Ratio		0.37	0.48			0.03	0.47	0.23		0.14		0.42	0.33	

Intersection Summary

Area Type: Other
Cycle Length: 240
Actuated Cycle Length: 240
Offset: 0 (0%), Referenced to phase 2:WBT, Start of Green
Natural Cycle: 165
Control Type: Actuated-Coordinated
Maximum v/c Ratio: 0.79
Intersection Signal Delay (s/veh): 22.3 Intersection LOS: C
Intersection Capacity Utilization 64.6% ICU Level of Service C
Analysis Period (min) 15

Splits and Phases: 6: 58th Street & Ulmerton Road

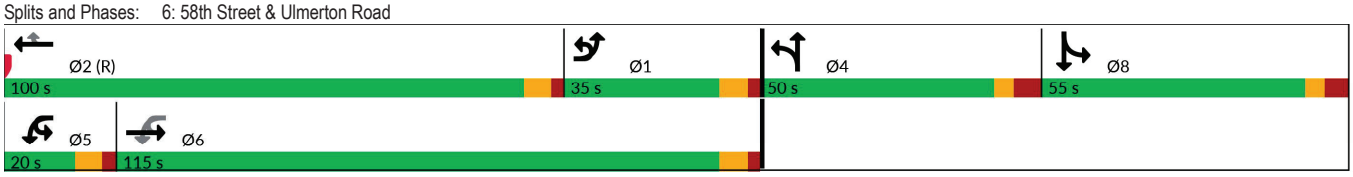

Movement	EBU	EBL	EBT	EBR	WBU	WBL	WBT	WBR	NBL	NBT	NBR	SBL	SBT	SBR
Lane Configurations														
Traffic Volume (veh/h)	3	65	2045	6	2	2	1379	235	14	3	22	131	7	88
Future Volume (veh/h)	3	65	2045	6	2	2	1379	235	14	3	22	131	7	88
Initial Q (Qb), veh		0	0	0		0	0	0	0	0	0	0	0	0
Ped-Bike Adj(A_pbT)		1.00		1.00		1.00		1.00	1.00		1.00	1.00		1.00
Parking Bus, Adj		1.00	1.00	1.00		1.00	1.00	1.00	1.00	1.00	1.00	1.00	1.00	1.00
Work Zone On Approach			No				No			No			No	
Adj Sat Flow, veh/h/ln		1826	1826	1900		1530	1767	1856	1559	1411	1900	1781	1900	1856
Adj Flow Rate, veh/h		71	2247	7		2	1515	258	15	3	24	125	35	97
Peak Hour Factor		0.91	0.91	0.91		0.91	0.91	0.91	0.91	0.91	0.91	0.91	0.91	0.91
Percent Heavy Veh, %		5	5	0		25	9	3	23	33	0	8	0	3
Cap, veh/h		681	4820	15		118	1697	553	18	4	29	154	40	112
Arrive On Green		0.39	0.74	0.74		0.00	0.35	0.35	0.04	0.04	0.04	0.09	0.09	0.09
Sat Flow, veh/h		1739	6513	20		1457	4823	1572	450	90	719	1697	445	1233
Grp Volume(v), veh/h		71	1625	629		2	1515	258	42	0	0	125	0	132
Grp Sat Flow(s),veh/h/ln		1739	1570	1822		1457	1608	1572	1259	0	0	1697	0	1678
Q Serve(g_s), s		6.2	32.9	32.9		0.1	71.2	30.5	8.0	0.0	0.0	17.4	0.0	18.6
Cycle Q Clear(g_c), s		6.2	32.9	32.9		0.1	71.2	30.5	8.0	0.0	0.0	17.4	0.0	18.6
Prop In Lane		1.00		0.01		1.00		1.00	0.36		0.57	1.00		0.73
Lane Grp Cap(c), veh/h		681	3486	1349		118	1697	553	50	0	0	154	0	152
V/C Ratio(X)		0.10	0.47	0.47		0.02	0.89	0.47	0.84	0.00	0.00	0.81	0.00	0.87
Avail Cap(c_a), veh/h		681	3486	1349		191	1867	609	220	0	0	333	0	329
HCM Platoon Ratio		1.00	1.00	1.00		1.00	1.00	1.00	1.00	1.00	1.00	1.00	1.00	1.00
Upstream Filter(I)		1.00	1.00	1.00		1.00	1.00	1.00	1.00	0.00	0.00	1.00	0.00	1.00
Uniform Delay (d), s/veh		46.3	12.4	12.4		10.2	73.5	60.3	114.5	0.0	0.0	107.1	0.0	107.7
Incr Delay (d2), s/veh		0.1	0.1	0.3		0.1	7.6	2.8	29.0	0.0	0.0	9.8	0.0	13.6
Initial Q Delay(d3), s/veh		0.0	0.0	0.0		0.0	0.0	0.0	0.0	0.0	0.0	0.0	0.0	0.0
%ile BackOfQ(50%),veh/ln		2.7	11.4	13.3		0.0	30.4	12.7	3.1	0.0	0.0	8.2	0.0	8.8
Unsig. Movement Delay, s/veh														
LnGrp Delay(d), s/veh		46.3	12.5	12.6		10.2	81.1	63.1	143.4	0.0	0.0	116.9	0.0	121.2
LnGrp LOS		D	B	B		B	F	E	F			F		F
Approach Vol, veh/h			2325				1775			42			257	
Approach Delay, s/veh			13.6				78.4			143.4			119.1	
Approach LOS			B				E			F			F	

Timer - Assigned Phs	1	2		4	5	6		8
Phs Duration (G+Y+Rc), s	101.1	91.5		17.6	8.0	184.7		29.7
Change Period (Y+Rc), s	* 7.1	* 7.1		8.1	* 7.1	* 7.1		7.9
Max Green Setting (Gmax), s	* 28	* 93		41.9	* 13	* 1.1E+02		47.1
Max Q Clear Time (g_c+I1), s	8.2	73.2		10.0	2.1	34.9		20.6
Green Ext Time (p_c), s	0.1	11.2		0.2	0.0	30.1		1.1

Intersection Summary	
HCM 6th Ctrl Delay, s/veh	47.1
HCM 6th LOS	D

Notes

User approved pedestrian interval to be less than phase max green.
User approved volume balancing among the lanes for turning movement.
User approved ignoring U-Turning movement.
* HCM 6th computational engine requires equal clearance times for the phases crossing the barrier.

Lane Group	EBU	EBL	EBT	EBR	WBL	WBT	WBR	NBL	NBT	NBR	SBL	SBT	SBR
Lane Configurations													
Traffic Volume (vph)	21	154	1199	7	0	2112	48	0	0	13	0	0	160
Future Volume (vph)	21	154	1199	7	0	2112	48	0	0	13	0	0	160
Ideal Flow (vphpl)	1900	1900	1900	1900	1900	1900	1900	1900	1900	1900	1900	1900	1900
Storage Length (ft)		700		0	0		490	0		0	0		0
Storage Lanes		1		0	0		1	0		1	0		1
Taper Length (ft)		25			25			25			25		
Lane Util. Factor	0.91	1.00	0.91	0.91	1.00	0.91	1.00	1.00	1.00	1.00	1.00	1.00	1.00
Frt			0.999				0.850			0.865			0.865
Flt Protected		0.950											
Satd. Flow (prot)	0	1787	4919	0	0	4988	1615	0	0	1644	0	0	1627
Flt Permitted		0.950											
Satd. Flow (perm)	0	1787	4919	0	0	4988	1615	0	0	1644	0	0	1627
Link Speed (mph)			45			45			30			30	
Link Distance (ft)			2079			824			681			1403	
Travel Time (s)			31.5			12.5			15.5			31.9	
Peak Hour Factor	0.94	0.94	0.94	0.94	0.94	0.94	0.94	0.94	0.94	0.94	0.94	0.94	0.94
Heavy Vehicles (%)	1%	1%	5%	67%	0%	4%	0%	0%	0%	0%	0%	0%	1%
Adj. Flow (vph)	22	164	1276	7	0	2247	51	0	0	14	0	0	170
Shared Lane Traffic (%)													
Lane Group Flow (vph)	0	186	1283	0	0	2247	51	0	0	14	0	0	170
Enter Blocked Intersection	No	No	No	No	No	No	No	No	No	No	No	No	No
Lane Alignment	R NA	Left	Left	Right	Left	Left	Right	Left	Left	Right	Left	Left	Right
Median Width(ft)			12			12			0			0	
Link Offset(ft)			0			0			0			0	
Crosswalk Width(ft)			16			16			16			16	
Two way Left Turn Lane													
Headway Factor	1.00	1.00	1.00	1.00	1.00	1.00	1.00	1.00	1.00	1.00	1.00	1.00	1.00
Turning Speed (mph)	9	15		9	15		9	15		9	15		9
Sign Control			Free			Free			Stop			Stop	

Intersection Summary			
Area Type:	Other		
Control Type: Unsignalized			
Intersection Capacity Utilization 70.4%		ICU Level of Service C	
Analysis Period (min) 15			

Intersection	
Int Delay, s/veh	1.6

Movement	EBU	EBL	EBT	EBR	WBL	WBT	WBR	NBL	NBT	NBR	SBL	SBT	SBR
Lane Configurations													
Traffic Vol, veh/h	21	154	1199	7	0	2112	48	0	0	13	0	0	160
Future Vol, veh/h	21	154	1199	7	0	2112	48	0	0	13	0	0	160
Conflicting Peds, #/hr	0	0	0	0	0	0	0	0	0	0	0	0	0
Sign Control	Free	Free	Free	Free	Free	Free	Free	Stop	Stop	Stop	Stop	Stop	Stop
RT Channelized	-	-	-	None	-	-	None	-	-	None	-	-	None
Storage Length	-	700	-	-	-	-	490	-	-	0	-	-	0
Veh in Median Storage, #	-	-	0	-	-	0	-	-	0	-	-	0	-
Grade, %	-	-	0	-	-	0	-	-	0	-	-	0	-
Peak Hour Factor	94	94	94	94	94	94	94	94	94	94	94	94	94
Heavy Vehicles, %	1	1	5	67	0	4	0	0	0	0	0	0	1
Mvmt Flow	22	164	1276	7	0	2247	51	0	0	14	0	0	170

Major/Minor	Major1				Major2			Minor1			Minor2		
Conflicting Flow All	1640	2298	0	0	-	-	0	-	-	642	-	-	1124
Stage 1	-	-	-	-	-	-	-	-	-	-	-	-	-
Stage 2	-	-	-	-	-	-	-	-	-	-	-	-	-
Critical Hdwy	5.62	5.32	-	-	-	-	-	-	-	7.1	-	-	7.12
Critical Hdwy Stg 1	-	-	-	-	-	-	-	-	-	-	-	-	-
Critical Hdwy Stg 2	-	-	-	-	-	-	-	-	-	-	-	-	-
Follow-up Hdwy	2.31	3.11	-	-	-	-	-	-	-	3.9	-	-	3.91
Pot Cap-1 Maneuver	*730	*542	-	-	0	-	-	0	0	361	0	0	*431
Stage 1	-	-	-	-	0	-	-	0	0	-	0	0	-
Stage 2	-	-	-	-	0	-	-	0	0	-	0	0	-
Platoon blocked, %	1	1	-	-		-	-						1
Mov Cap-1 Maneuver	*530	*530	-	-	-	-	-	-	-	361	-	-	*431
Mov Cap-2 Maneuver	-	-	-	-	-	-	-	-	-	-	-	-	-
Stage 1	-	-	-	-	-	-	-	-	-	-	-	-	-
Stage 2	-	-	-	-	-	-	-	-	-	-	-	-	-

Approach	EB	WB	NB	SB
HCM Control Delay, s/v	2	0	15.4	18.7
HCM LOS			C	C

Minor Lane/Major Mvmt	NBLn1	EBL	EBT	EBR	WBT	WBR	SBLn1
Capacity (veh/h)	361	* 530	-	-	-	-	431
HCM Lane V/C Ratio	0.038	0.351	-	-	-	-	0.395
HCM Control Delay (s/veh)	15.4	15.4	-	-	-	-	18.7
HCM Lane LOS	C	C	-	-	-	-	C
HCM 95th %tile Q (veh)	0.1	1.6	-	-	-	-	1.9

Notes

~: Volume exceeds capacity $: Delay exceeds 300s +: Computation Not Defined *: All major volume in platoon

Lane Group	EBU	EBL	EBT	EBR	WBL	WBT	WBR	NBL	NBT	NBR	SBL	SBT	SBR
Lane Configurations													
Traffic Volume (vph)	20	61	1492	22	10	1981	244	20	4	9	228	8	143
Future Volume (vph)	20	61	1492	22	10	1981	244	20	4	9	228	8	143
Ideal Flow (vphpl)	1900	1900	1900	1900	1900	1900	1900	1900	1900	1900	1900	1900	1900
Storage Length (ft)		740		0	490		0	0		0	0		0
Storage Lanes		1		0	1		1	0		0	1		0
Taper Length (ft)		25			25			25			25		
Lane Util. Factor	0.86	1.00	0.86	0.86	1.00	0.91	1.00	1.00	1.00	1.00	0.95	0.95	1.00
Frt			0.998				0.850		0.961			0.882	
Flt Protected		0.950			0.950				0.971		0.950	0.992	
Satd. Flow (prot)	0	1703	6098	0	1626	4988	1583	0	1773	0	1698	1542	0
Flt Permitted		0.950			0.111				0.971		0.950	0.992	
Satd. Flow (perm)	0	1703	6098	0	190	4988	1583	0	1773	0	1698	1542	0
Right Turn on Red				Yes			Yes			Yes			Yes
Satd. Flow (RTOR)			1				97		8			72	
Link Speed (mph)			45			45			25			30	
Link Distance (ft)			824			2041			833			1290	
Travel Time (s)			12.5			30.9			22.7			29.3	
Peak Hour Factor	0.94	0.94	0.94	0.94	0.94	0.94	0.94	0.94	0.94	0.94	0.94	0.94	0.94
Heavy Vehicles (%)	6%	6%	7%	5%	11%	4%	2%	0%	0%	0%	1%	14%	2%
Adj. Flow (vph)	21	65	1587	23	11	2107	260	21	4	10	243	9	152
Shared Lane Traffic (%)											13%		
Lane Group Flow (vph)	0	86	1610	0	11	2107	260	0	35	0	211	193	0
Enter Blocked Intersection	No	No	No	No	No	No	No	No	No	No	No	No	No
Lane Alignment	R NA	Left	Left	Right	Left	Left	Right	Left	Left	Right	Left	Left	Right
Median Width(ft)			12			12			12			12	
Link Offset(ft)			0			0			0			0	
Crosswalk Width(ft)			16			16			16			16	
Two way Left Turn Lane													
Headway Factor	1.00	1.00	1.00	1.00	1.00	1.00	1.00	1.00	1.00	1.00	1.00	1.00	1.00
Turning Speed (mph)	9	15		9	15		9	15		9	15		9
Number of Detectors	1	1	2		1	2	1	1	2		1	2	
Detector Template	Left	Left	Thru		Left	Thru	Right	Left	Thru		Left	Thru	
Leading Detector (ft)	20	20	100		20	100	20	20	100		20	100	
Trailing Detector (ft)	0	0	0		0	0	0	0	0		0	0	
Detector 1 Position(ft)	0	0	0		0	0	0	0	0		0	0	
Detector 1 Size(ft)	20	20	6		20	6	20	20	6		20	6	
Detector 1 Type	Cl+Ex	Cl+Ex	Cl+Ex		Cl+Ex	Cl+Ex	Cl+Ex	Cl+Ex	Cl+Ex		Cl+Ex	Cl+Ex	
Detector 1 Channel													
Detector 1 Extend (s)	0.0	0.0	0.0		0.0	0.0	0.0	0.0	0.0		0.0	0.0	
Detector 1 Queue (s)	0.0	0.0	0.0		0.0	0.0	0.0	0.0	0.0		0.0	0.0	
Detector 1 Delay (s)	0.0	0.0	0.0		0.0	0.0	0.0	0.0	0.0		0.0	0.0	
Detector 2 Position(ft)			94			94			94			94	
Detector 2 Size(ft)			6			6			6			6	
Detector 2 Type			Cl+Ex			Cl+Ex			Cl+Ex			Cl+Ex	
Detector 2 Channel													
Detector 2 Extend (s)			0.0			0.0			0.0			0.0	
Turn Type	Prot	Prot	NA		D.P+P	NA	Perm	Split	NA		Split	NA	
Protected Phases	1	1	6		5	2		4	4		8	8	
Permitted Phases					6		2						
Detector Phase	1	1	6		5	2	2	4	4		8	8	
Switch Phase													
Minimum Initial (s)	7.0	7.0	20.0		7.0	20.0	20.0	7.0	7.0		7.0	7.0	
Minimum Split (s)	14.1	14.1	28.1		14.1	43.1	43.1	55.1	55.1		50.9	50.9	
Total Split (s)	23.0	23.0	100.0		23.0	100.0	100.0	55.0	55.0		52.0	52.0	
Total Split (%)	10.0%	10.0%	43.5%		10.0%	43.5%	43.5%	23.9%	23.9%		22.6%	22.6%	
Yellow Time (s)	4.9	4.9	4.9		4.9	4.9	4.9	3.4	3.4		3.7	3.7	
All-Red Time (s)	2.2	2.2	2.2		2.2	2.2	2.2	4.7	4.7		4.2	4.2	
Lost Time Adjust (s)		0.0	0.0		0.0	0.0	0.0		0.0		0.0	0.0	
Total Lost Time (s)		7.1	7.1		7.1	7.1	7.1		8.1		7.9	7.9	
Lead/Lag	Lead	Lead	Lead		Lag	Lag	Lag						
Lead-Lag Optimize?	Yes	Yes	Yes		Yes	Yes	Yes						
Recall Mode	None	None	Min		None	C-Min	C-Min	None	None		None	None	
Act Effct Green (s)		18.3	153.1		163.0	140.4	140.4		10.1		34.0	34.0	
Actuated g/C Ratio		0.08	0.67		0.71	0.61	0.61		0.04		0.15	0.15	
v/c Ratio		0.63	0.39		0.04	0.69	0.25		0.41		0.84	0.66	
Control Delay (s/veh)		122.7	21.3		14.4	34.4	15.4		97.6		122.1	67.8	
Queue Delay		0.0	0.0		0.0	0.0	0.0		0.0		0.0	0.0	
Total Delay (s/veh)		122.7	21.3		14.4	34.4	15.4		97.6		122.1	67.8	
LOS		F	C		B	C	B		F		F	E	
Approach Delay (s/veh)			26.5			32.3			97.6			96.2	

Lane Group	EBU	EBL	EBT	EBR	WBL	WBT	WBR	NBL	NBT	NBR	SBL	SBT	SBR
Approach LOS			C			C			F			F	
Queue Length 50th (ft)		129	268		5	802	112		41		334	188	
Queue Length 95th (ft)		197	464		16	1035	211		89		430	284	
Internal Link Dist (ft)			744			1961			753			1210	
Turn Bay Length (ft)		740			490								
Base Capacity (vph)		140	4059		255	3045	1004		367		325	353	
Starvation Cap Reductn		0	0		0	0	0		0		0	0	
Spillback Cap Reductn		0	0		0	0	0		0		0	0	
Storage Cap Reductn		0	0		0	0	0		0		0	0	
Reduced v/c Ratio		0.61	0.40		0.04	0.69	0.26		0.10		0.65	0.55	

Intersection Summary

Area Type: Other
Cycle Length: 230
Actuated Cycle Length: 230
Offset: 0 (0%), Referenced to phase 2:WBT, Start of Green
Natural Cycle: 165
Control Type: Actuated-Coordinated
Maximum v/c Ratio: 0.84
Intersection Signal Delay (s/veh): 36.4 Intersection LOS: D
Intersection Capacity Utilization 81.9% ICU Level of Service D
Analysis Period (min) 15

Splits and Phases: 6: 58th Street & Ulmerton Road

Movement	EBU	EBL	EBT	EBR	WBL	WBT	WBR	NBL	NBT	NBR	SBL	SBT	SBR
Lane Configurations													
Traffic Volume (veh/h)	20	61	1492	22	10	1981	244	20	4	9	228	8	143
Future Volume (veh/h)	20	61	1492	22	10	1981	244	20	4	9	228	8	143
Initial Q (Qb), veh		0	0	0	0	0	0	0	0	0	0	0	0
Ped-Bike Adj(A_pbT)		1.00		1.00	1.00		1.00	1.00		1.00	1.00		1.00
Parking Bus, Adj		1.00	1.00	1.00	1.00	1.00	1.00	1.00	1.00	1.00	1.00	1.00	1.00
Work Zone On Approach			No			No			No			No	
Adj Sat Flow, veh/h/ln		1811	1796	1826	1737	1841	1870	1900	1900	1900	1885	1693	1870
Adj Flow Rate, veh/h		65	1587	23	11	2107	260	21	4	10	202	66	152
Peak Hour Factor		0.94	0.94	0.94	0.94	0.94	0.94	0.94	0.94	0.94	0.94	0.94	0.94
Percent Heavy Veh, %		6	7	5	11	4	2	0	0	0	1	14	2
Cap, veh/h		79	2166	31	632	3208	1012	29	5	14	283	72	165
Arrive On Green		0.05	0.34	0.34	0.34	0.64	0.64	0.03	0.03	0.03	0.16	0.16	0.16
Sat Flow, veh/h		1725	6323	92	1654	5025	1585	1054	201	502	1795	455	1049
Grp Volume(v), veh/h		65	1163	447	11	2107	260	35	0	0	202	0	218
Grp Sat Flow(s),veh/h/ln		1725	1545	1780	1654	1675	1585	1757	0	0	1795	0	1504
Q Serve(g_s), s		8.6	50.7	50.7	0.0	60.0	16.3	4.5	0.0	0.0	24.6	0.0	32.9
Cycle Q Clear(g_c), s		8.6	50.7	50.7	0.0	60.0	16.3	4.5	0.0	0.0	24.6	0.0	32.9
Prop In Lane		1.00		0.05	1.00		1.00	0.60		0.29	1.00		0.70
Lane Grp Cap(c), veh/h		79	1588	610	632	3208	1012	48	0	0	283	0	237
V/C Ratio(X)		0.83	0.73	0.73	0.02	0.66	0.26	0.73	0.00	0.00	0.71	0.00	0.92
Avail Cap(c_a), veh/h		119	1872	719	632	3208	1012	358	0	0	344	0	288
HCM Platoon Ratio		1.00	1.00	1.00	1.00	1.00	1.00	1.00	1.00	1.00	1.00	1.00	1.00
Upstream Filter(I)		1.00	1.00	1.00	1.00	1.00	1.00	1.00	0.00	0.00	1.00	0.00	1.00
Uniform Delay (d), s/veh		108.8	66.3	66.4	34.4	25.9	18.0	111.0	0.0	0.0	92.0	0.0	95.5
Incr Delay (d2), s/veh		29.2	1.8	4.6	0.0	1.1	0.6	26.2	0.0	0.0	5.4	0.0	29.7
Initial Q Delay(d3), s/veh		0.0	0.0	0.0	0.0	0.0	0.0	0.0	0.0	0.0	0.0	0.0	0.0
%ile BackOfQ(50%),veh/ln		4.5	20.2	23.7	0.4	23.9	6.2	2.5	0.0	0.0	12.0	0.0	14.9
Unsig. Movement Delay, s/veh													
LnGrp Delay(d), s/veh		138.1	68.2	71.0	34.4	27.0	18.6	137.2	0.0	0.0	97.4	0.0	125.2
LnGrp LOS		F	E	E	C	C	B	F			F		F
Approach Vol, veh/h			1675			2378			35			420	
Approach Delay, s/veh			71.6			26.1			137.2			111.8	
Approach LOS			E			C			F			F	

Timer - Assigned Phs	1	2		4	5	6		8
Phs Duration (G+Y+Rc), s	17.6	153.9		14.4	85.6	85.9		44.1
Change Period (Y+Rc), s	* 7.1	* 7.1		8.1	* 7.1	* 7.1		7.9
Max Green Setting (Gmax), s	* 16	* 93		46.9	* 16	* 93		44.1
Max Q Clear Time (g_c+I1), s	10.6	62.0		6.5	2.0	52.7		34.9
Green Ext Time (p_c), s	0.1	28.1		0.2	0.0	26.1		1.4

Intersection Summary	
HCM 6th Ctrl Delay, s/veh	51.9
HCM 6th LOS	D

Notes

User approved pedestrian interval to be less than phase max green.
User approved volume balancing among the lanes for turning movement.
User approved ignoring U-Turning movement.
* HCM 6th computational engine requires equal clearance times for the phases crossing the barrier.

Background Conditions

Lane Group	EBU	EBL	EBT	EBR	WBL	WBT	WBR	NBL	NBT	NBR	SBL	SBT	SBR
Lane Configurations													
Traffic Volume (vph)	5	223	1774	5	0	1644	36	0	0	8	0	0	99
Future Volume (vph)	5	223	1774	5	0	1644	36	0	0	8	0	0	99
Ideal Flow (vphpl)	1900	1900	1900	1900	1900	1900	1900	1900	1900	1900	1900	1900	1900
Storage Length (ft)		700		0	0		490	0		0	0		0
Storage Lanes		1		0	0		1	0		1	0		1
Taper Length (ft)		25			25			25			25		
Lane Util. Factor	0.91	1.00	0.91	0.91	1.00	0.91	1.00	1.00	1.00	1.00	1.00	1.00	1.00
Frt							0.850			0.865			0.865
Flt Protected		0.950											
Satd. Flow (prot)	0	1805	4934	0	0	4715	1615	0	0	1236	0	0	1596
Flt Permitted		0.950											
Satd. Flow (perm)	0	1805	4934	0	0	4715	1615	0	0	1236	0	0	1596
Link Speed (mph)			45			45			30			30	
Link Distance (ft)			2079			824			681			1403	
Travel Time (s)			31.5			12.5			15.5			31.9	
Peak Hour Factor	0.95	0.95	0.95	0.95	0.95	0.95	0.95	0.95	0.95	0.95	0.95	0.95	0.95
Heavy Vehicles (%)	0%	0%	5%	50%	0%	10%	0%	0%	0%	33%	0%	0%	3%
Adj. Flow (vph)	5	235	1867	5	0	1731	38	0	0	8	0	0	104
Shared Lane Traffic (%)													
Lane Group Flow (vph)	0	240	1872	0	0	1731	38	0	0	8	0	0	104
Enter Blocked Intersection	No	No	No	No	No	No	No	No	No	No	No	No	No
Lane Alignment	R NA	Left	Left	Right	Left	Left	Right	Left	Left	Right	Left	Left	Right
Median Width(ft)			12			12			0			0	
Link Offset(ft)			0			0			0			0	
Crosswalk Width(ft)			16			16			16			16	
Two way Left Turn Lane													
Headway Factor	1.00	1.00	1.00	1.00	1.00	1.00	1.00	1.00	1.00	1.00	1.00	1.00	1.00
Turning Speed (mph)	9	15		9	15		9	15		9	15		9
Sign Control			Free			Free			Stop			Stop	

Intersection Summary			
Area Type:	Other		
Control Type: Unsignalized			
Intersection Capacity Utilization 60.5%		ICU Level of Service B	
Analysis Period (min) 15			

Intersection	
Int Delay, s/veh	1.2

Movement	EBU	EBL	EBT	EBR	WBL	WBT	WBR	NBL	NBT	NBR	SBL	SBT	SBR
Lane Configurations													
Traffic Vol, veh/h	5	223	1774	5	0	1644	36	0	0	8	0	0	99
Future Vol, veh/h	5	223	1774	5	0	1644	36	0	0	8	0	0	99
Conflicting Peds, #/hr	0	0	0	0	0	0	0	0	0	0	0	0	0
Sign Control	Free	Free	Free	Free	Free	Free	Free	Stop	Stop	Stop	Stop	Stop	Stop
RT Channelized	-	-	-	None	-	-	None	-	-	None	-	-	None
Storage Length	-	700	-	-	-	-	490	-	-	0	-	-	0
Veh in Median Storage, #	-	-	0	-	-	0	-	-	0	-	-	0	-
Grade, %	-	-	0	-	-	0	-	-	0	-	-	0	-
Peak Hour Factor	95	95	95	95	95	95	95	95	95	95	95	95	95
Heavy Vehicles, %	0	0	5	50	0	10	0	0	0	33	0	0	3
Mvmt Flow	5	235	1867	5	0	1731	38	0	0	8	0	0	104

Major/Minor	Major1				Major2			Minor1			Minor2		
Conflicting Flow All	1263	1769	0	0	-	-	0	-	-	936	-	-	866
Stage 1	-	-	-	-	-	-	-	-	-	-	-	-	-
Stage 2	-	-	-	-	-	-	-	-	-	-	-	-	-
Critical Hdwy	5.6	5.3	-	-	-	-	-	-	-	7.76	-	-	7.16
Critical Hdwy Stg 1	-	-	-	-	-	-	-	-	-	-	-	-	-
Critical Hdwy Stg 2	-	-	-	-	-	-	-	-	-	-	-	-	-
Follow-up Hdwy	2.3	3.1	-	-	-	-	-	-	-	4.23	-	-	3.93
Pot Cap-1 Maneuver	*896	*665	-	-	0	-	-	0	0	187	0	0	*525
Stage 1	-	-	-	-	0	-	-	0	0	-	0	0	-
Stage 2	-	-	-	-	0	-	-	0	0	-	0	0	-
Platoon blocked, %	1	1	-	-		-	-						1
Mov Cap-1 Maneuver	*666	*666	-	-	-	-	-	-	-	187	-	-	*525
Mov Cap-2 Maneuver	-	-	-	-	-	-	-	-	-	-	-	-	-
Stage 1	-	-	-	-	-	-	-	-	-	-	-	-	-
Stage 2	-	-	-	-	-	-	-	-	-	-	-	-	-

Approach	EB	WB	NB	SB
HCM Control Delay, s/v	1.5	0	25.2	13.5
HCM LOS			D	B

Minor Lane/Major Mvmt	NBLn1	EBL	EBT	EBR	WBT	WBR	SBLn1
Capacity (veh/h)	187	* 666	-	-	-	-	525
HCM Lane V/C Ratio	0.045	0.36	-	-	-	-	0.198
HCM Control Delay (s/veh)	25.2	13.4	-	-	-	-	13.5
HCM Lane LOS	D	B	-	-	-	-	B
HCM 95th %tile Q (veh)	0.1	1.6	-	-	-	-	0.7

Notes

~: Volume exceeds capacity $: Delay exceeds 300s +: Computation Not Defined *: All major volume in platoon

Lane Group	EBU	EBL	EBT	EBR	WBU	WBL	WBT	WBR	NBL	NBT	NBR	SBL	SBT	SBR
Lane Configurations														
Traffic Volume (vph)	3	73	2302	7	2	2	1552	264	16	3	25	147	8	99
Future Volume (vph)	3	73	2302	7	2	2	1552	264	16	3	25	147	8	99
Ideal Flow (vphpl)	1900	1900	1900	1900	1900	1900	1900	1900	1900	1900	1900	1900	1900	1900
Storage Length (ft)		740		0		490		0	0		0	0		0
Storage Lanes		1		0		1		1	0		0	1		0
Taper Length (ft)		25				25			25			25		
Lane Util. Factor	0.86	1.00	0.86	0.86	0.91	1.00	0.91	1.00	1.00	1.00	1.00	0.95	0.95	1.00
Frt								0.850		0.924			0.878	
Flt Protected		0.950				0.950				0.982		0.950	0.994	
Satd. Flow (prot)	0	1719	6226	0	0	1444	4759	1568	0	1558	0	1588	1524	0
Flt Permitted		0.950				0.034				0.982		0.950	0.994	
Satd. Flow (perm)	0	1719	6226	0	0	52	4759	1568	0	1558	0	1588	1524	0
Right Turn on Red				Yes				Yes			Yes			Yes
Satd. Flow (RTOR)								125		23			81	
Link Speed (mph)			45				45			25			30	
Link Distance (ft)			824				2041			833			1290	
Travel Time (s)			12.5				30.9			22.7			29.3	
Peak Hour Factor	0.91	0.91	0.91	0.91	0.91	0.91	0.91	0.91	0.91	0.91	0.91	0.91	0.91	0.91
Heavy Vehicles (%)	5%	5%	5%	0%	25%	25%	9%	3%	23%	33%	0%	8%	0%	3%
Adj. Flow (vph)	3	80	2530	8	2	2	1705	290	18	3	27	162	9	109
Shared Lane Traffic (%)												10%		
Lane Group Flow (vph)	0	83	2538	0	0	4	1705	290	0	48	0	146	134	0
Enter Blocked Intersection	No	No	No	No	No	No	No	No	No	No	No	No	No	No
Lane Alignment	R NA	Left	Left	Right	R NA	Left	Left	Right	Left	Left	Right	Left	Left	Right
Median Width(ft)			12				12			12			12	
Link Offset(ft)			0				0			0			0	
Crosswalk Width(ft)			16				16			16			16	
Two way Left Turn Lane														
Headway Factor	1.00	1.00	1.00	1.00	1.00	1.00	1.00	1.00	1.00	1.00	1.00	1.00	1.00	1.00
Turning Speed (mph)	9	15		9	9	15		9	15		9	15		9
Number of Detectors	1	1	2		1	1	2	1	1	2		1	2	
Detector Template	Left	Left	Thru		Left	Left	Thru	Right	Left	Thru		Left	Thru	
Leading Detector (ft)	20	20	100		20	20	100	20	20	100		20	100	
Trailing Detector (ft)	0	0	0		0	0	0	0	0	0		0	0	
Detector 1 Position(ft)	0	0	0		0	0	0	0	0	0		0	0	
Detector 1 Size(ft)	20	20	6		20	20	6	20	20	6		20	6	
Detector 1 Type	Cl+Ex	Cl+Ex	Cl+Ex		Cl+Ex	Cl+Ex	Cl+Ex	Cl+Ex	Cl+Ex	Cl+Ex		Cl+Ex	Cl+Ex	
Detector 1 Channel														
Detector 1 Extend (s)	0.0	0.0	0.0		0.0	0.0	0.0	0.0	0.0	0.0		0.0	0.0	
Detector 1 Queue (s)	0.0	0.0	0.0		0.0	0.0	0.0	0.0	0.0	0.0		0.0	0.0	
Detector 1 Delay (s)	0.0	0.0	0.0		0.0	0.0	0.0	0.0	0.0	0.0		0.0	0.0	
Detector 2 Position(ft)			94				94			94			94	
Detector 2 Size(ft)			6				6			6			6	
Detector 2 Type			Cl+Ex				Cl+Ex			Cl+Ex			Cl+Ex	
Detector 2 Channel														
Detector 2 Extend (s)			0.0				0.0			0.0			0.0	
Turn Type	Prot	Prot	NA		D.P+P	D.P+P	NA	Perm	Split	NA		Split	NA	
Protected Phases	1	1	6		5	5	2		4	4		8	8	
Permitted Phases					6	6		2						
Detector Phase	1	1	6		5	5	2	2	4	4		8	8	
Switch Phase														
Minimum Initial (s)	7.0	7.0	20.0		7.0	7.0	20.0	20.0	7.0	7.0		7.0	7.0	
Minimum Split (s)	14.1	14.1	28.1		14.1	14.1	43.1	43.1	55.1	55.1		50.9	50.9	
Total Split (s)	35.0	35.0	115.0		20.0	20.0	100.0	100.0	50.0	50.0		55.0	55.0	
Total Split (%)	14.6%	14.6%	47.9%		8.3%	8.3%	41.7%	41.7%	20.8%	20.8%		22.9%	22.9%	
Yellow Time (s)	4.9	4.9	4.9		4.9	4.9	4.9	4.9	3.4	3.4		3.7	3.7	
All-Red Time (s)	2.2	2.2	2.2		2.2	2.2	2.2	2.2	4.7	4.7		4.2	4.2	
Lost Time Adjust (s)		0.0	0.0			0.0	0.0	0.0		0.0		0.0	0.0	
Total Lost Time (s)		7.1	7.1			7.1	7.1	7.1		8.1		7.9	7.9	
Lead/Lag	Lag	Lag	Lag		Lead	Lead	Lead	Lead						
Lead-Lag Optimize?	Yes	Yes	Yes		Yes	Yes	Yes	Yes						
Recall Mode	None	None	Min		None	None	C-Min	C-Min	None	None		None	None	
Act Effct Green (s)		18.6	176.7			178.1	153.9	153.9		9.9		27.4	27.4	
Actuated g/C Ratio		0.08	0.74			0.74	0.64	0.64		0.04		0.11	0.11	
v/c Ratio		0.62	0.55			0.05	0.55	0.27		0.55		0.80	0.54	
Control Delay (s/veh)		126.5	16.0			11.5	26.6	12.3		85.9		133.5	46.8	
Queue Delay		0.0	0.0			0.0	0.0	0.0		0.0		0.0	0.0	
Total Delay (s/veh)		126.5	16.0			11.5	26.6	12.3		85.9		133.5	46.8	
LOS		F	B			B	C	B		F		F	D	
Approach Delay (s/veh)			19.5				24.5			85.9			92.1	

Lane Group	EBU	EBL	EBT	EBR	WBU	WBL	WBT	WBR	NBL	NBT	NBR	SBL	SBT	SBR
Approach LOS			B				C			F			F	
Queue Length 50th (ft)		131	466			2	532	105		40		243	84	
Queue Length 95th (ft)		196	727			7	739	210		96		332	170	
Internal Link Dist (ft)			744				1961			753			1210	
Turn Bay Length (ft)		740				490								
Base Capacity (vph)		199	4584			113	3051	1050		290		311	364	
Starvation Cap Reductn		0	0			0	0	0		0		0	0	
Spillback Cap Reductn		0	0			0	0	0		0		0	0	
Storage Cap Reductn		0	0			0	0	0		0		0	0	
Reduced v/c Ratio		0.42	0.55			0.04	0.56	0.28		0.17		0.47	0.37	

Intersection Summary

Area Type: Other
Cycle Length: 240
Actuated Cycle Length: 240
Offset: 0 (0%), Referenced to phase 2:WBT, Start of Green
Natural Cycle: 165
Control Type: Actuated-Coordinated
Maximum v/c Ratio: 0.81
Intersection Signal Delay (s/veh): 26.3 Intersection LOS: C
Intersection Capacity Utilization 69.6% ICU Level of Service C
Analysis Period (min) 15

Splits and Phases: 6: 58th Street & Ulmerton Road

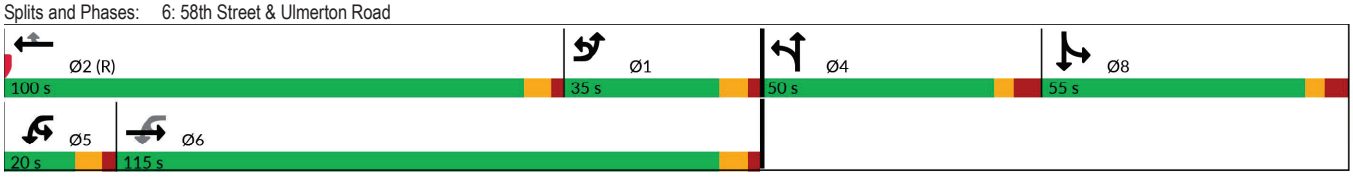

Movement	EBU	EBL	EBT	EBR	WBU	WBL	WBT	WBR	NBL	NBT	NBR	SBL	SBT	SBR
Lane Configurations														
Traffic Volume (veh/h)	3	73	2302	7	2	2	1552	264	16	3	25	147	8	99
Future Volume (veh/h)	3	73	2302	7	2	2	1552	264	16	3	25	147	8	99
Initial Q (Qb), veh		0	0	0		0	0	0	0	0	0	0	0	0
Ped-Bike Adj(A_pbT)		1.00		1.00		1.00		1.00	1.00		1.00	1.00		1.00
Parking Bus, Adj		1.00	1.00	1.00		1.00	1.00	1.00	1.00	1.00	1.00	1.00	1.00	1.00
Work Zone On Approach			No				No			No			No	
Adj Sat Flow, veh/h/ln		1826	1826	1900		1530	1767	1856	1559	1411	1900	1781	1900	1856
Adj Flow Rate, veh/h		80	2530	8		2	1705	290	18	3	27	140	40	109
Peak Hour Factor		0.91	0.91	0.91		0.91	0.91	0.91	0.91	0.91	0.91	0.91	0.91	0.91
Percent Heavy Veh, %		5	5	0		25	9	3	23	33	0	8	0	3
Cap, veh/h		608	4716	15		92	1823	594	21	4	32	172	46	124
Arrive On Green		0.35	0.72	0.72		0.00	0.38	0.38	0.05	0.05	0.05	0.10	0.10	0.10
Sat Flow, veh/h		1739	6512	21		1457	4823	1572	472	79	709	1697	451	1228
Grp Volume(v), veh/h		80	1830	708		2	1705	290	48	0	0	140	0	149
Grp Sat Flow(s),veh/h/ln		1739	1570	1822		1457	1608	1572	1260	0	0	1697	0	1679
Q Serve(g_s), s		7.5	42.1	42.1		0.1	81.6	33.8	9.1	0.0	0.0	19.4	0.0	21.0
Cycle Q Clear(g_c), s		7.5	42.1	42.1		0.1	81.6	33.8	9.1	0.0	0.0	19.4	0.0	21.0
Prop In Lane		1.00		0.01		1.00		1.00	0.37		0.56	1.00		0.73
Lane Grp Cap(c), veh/h		608	3411	1319		92	1823	594	57	0	0	172	0	170
V/C Ratio(X)		0.13	0.54	0.54		0.02	0.94	0.49	0.84	0.00	0.00	0.82	0.00	0.88
Avail Cap(c_a), veh/h		608	3411	1319		165	1867	609	220	0	0	333	0	329
HCM Platoon Ratio		1.00	1.00	1.00		1.00	1.00	1.00	1.00	1.00	1.00	1.00	1.00	1.00
Upstream Filter(I)		1.00	1.00	1.00		1.00	1.00	1.00	1.00	0.00	0.00	1.00	0.00	1.00
Uniform Delay (d), s/veh		53.2	14.9	14.9		12.7	71.8	56.9	113.7	0.0	0.0	105.7	0.0	106.4
Incr Delay (d2), s/veh		0.1	0.2	0.4		0.1	10.5	2.8	26.6	0.0	0.0	9.0	0.0	13.2
Initial Q Delay(d3), s/veh		0.0	0.0	0.0		0.0	0.0	0.0	0.0	0.0	0.0	0.0	0.0	0.0
%ile BackOfQ(50%),veh/ln		3.4	14.9	17.3		0.0	35.1	13.9	3.5	0.0	0.0	9.1	0.0	10.0
Unsig. Movement Delay, s/veh														
LnGrp Delay(d), s/veh		53.3	15.1	15.4		12.8	82.3	59.8	140.3	0.0	0.0	114.7	0.0	119.5
LnGrp LOS		D	B	B		B	F	E	F			F		F
Approach Vol, veh/h			2618				1997			48			289	
Approach Delay, s/veh			16.3				78.9			140.3			117.2	
Approach LOS			B				E			F			F	

Timer - Assigned Phs	1	2		4	5	6		8
Phs Duration (G+Y+Rc), s	91.0	97.8		19.0	8.0	180.9		32.2
Change Period (Y+Rc), s	* 7.1	* 7.1		8.1	* 7.1	* 7.1		7.9
Max Green Setting (Gmax), s	* 28	* 93		41.9	* 13	* 1.1E+02		47.1
Max Q Clear Time (g_c+I1), s	9.5	83.6		11.1	2.1	44.1		23.0
Green Ext Time (p_c), s	0.1	7.1		0.2	0.0	35.6		1.3

Intersection Summary	
HCM 6th Ctrl Delay, s/veh	48.7
HCM 6th LOS	D

Notes

User approved pedestrian interval to be less than phase max green.
User approved volume balancing among the lanes for turning movement.
User approved ignoring U-Turning movement.
* HCM 6th computational engine requires equal clearance times for the phases crossing the barrier.

Lane Group	EBU	EBL	EBT	EBR	WBL	WBT	WBR	NBL	NBT	NBR	SBL	SBT	SBR
Lane Configurations													
Traffic Volume (vph)	24	173	1350	8	0	2377	54	0	0	15	0	0	180
Future Volume (vph)	24	173	1350	8	0	2377	54	0	0	15	0	0	180
Ideal Flow (vphpl)	1900	1900	1900	1900	1900	1900	1900	1900	1900	1900	1900	1900	1900
Storage Length (ft)		700		0	0		490	0		0	0		0
Storage Lanes		1		0	0		1	0		1	0		1
Taper Length (ft)		25			25			25			25		
Lane Util. Factor	0.91	1.00	0.91	0.91	1.00	0.91	1.00	1.00	1.00	1.00	1.00	1.00	1.00
Frt			0.999				0.850			0.865			0.865
Flt Protected		0.950											
Satd. Flow (prot)	0	1787	4917	0	0	4988	1615	0	0	1644	0	0	1627
Flt Permitted		0.950											
Satd. Flow (perm)	0	1787	4917	0	0	4988	1615	0	0	1644	0	0	1627
Link Speed (mph)			45			45			30			30	
Link Distance (ft)			2079			824			681			1403	
Travel Time (s)			31.5			12.5			15.5			31.9	
Peak Hour Factor	0.94	0.94	0.94	0.94	0.94	0.94	0.94	0.94	0.94	0.94	0.94	0.94	0.94
Heavy Vehicles (%)	1%	1%	5%	67%	0%	4%	0%	0%	0%	0%	0%	0%	1%
Adj. Flow (vph)	26	184	1436	9	0	2529	57	0	0	16	0	0	191
Shared Lane Traffic (%)													
Lane Group Flow (vph)	0	210	1445	0	0	2529	57	0	0	16	0	0	191
Enter Blocked Intersection	No	No	No	No	No	No	No	No	No	No	No	No	No
Lane Alignment	R NA	Left	Left	Right	Left	Left	Right	Left	Left	Right	Left	Left	Right
Median Width(ft)			12			12			0			0	
Link Offset(ft)			0			0			0			0	
Crosswalk Width(ft)			16			16			16			16	
Two way Left Turn Lane													
Headway Factor	1.00	1.00	1.00	1.00	1.00	1.00	1.00	1.00	1.00	1.00	1.00	1.00	1.00
Turning Speed (mph)	9	15		9	15		9	15		9	15		9
Sign Control			Free			Free			Stop			Stop	

Intersection Summary			
Area Type:	Other		
Control Type: Unsignalized			
Intersection Capacity Utilization 78.0%		ICU Level of Service D	
Analysis Period (min) 15			

Intersection													
Int Delay, s/veh	2.2												

Movement	EBU	EBL	EBT	EBR	WBL	WBT	WBR	NBL	NBT	NBR	SBL	SBT	SBR
Lane Configurations													
Traffic Vol, veh/h	24	173	1350	8	0	2377	54	0	0	15	0	0	180
Future Vol, veh/h	24	173	1350	8	0	2377	54	0	0	15	0	0	180
Conflicting Peds, #/hr	0	0	0	0	0	0	0	0	0	0	0	0	0
Sign Control	Free	Free	Free	Free	Free	Free	Free	Stop	Stop	Stop	Stop	Stop	Stop
RT Channelized	-	-	-	None	-	-	None	-	-	None	-	-	None
Storage Length	-	700	-	-	-	-	490	-	-	0	-	-	0
Veh in Median Storage, #	-	-	0	-	-	0	-	-	0	-	-	0	-
Grade, %	-	-	0	-	-	0	-	-	0	-	-	0	-
Peak Hour Factor	94	94	94	94	94	94	94	94	94	94	94	94	94
Heavy Vehicles, %	1	1	5	67	0	4	0	0	0	0	0	0	1
Mvmt Flow	26	184	1436	9	0	2529	57	0	0	16	0	0	191

Major/Minor	Major1				Major2			Minor1			Minor2		
Conflicting Flow All	1846	2586	0	0	-	-	0	-	-	723	-	-	1265
Stage 1	-	-	-	-	-	-	-	-	-	-	-	-	-
Stage 2	-	-	-	-	-	-	-	-	-	-	-	-	-
Critical Hdwy	5.62	5.32	-	-	-	-	-	-	-	7.1	-	-	7.12
Critical Hdwy Stg 1	-	-	-	-	-	-	-	-	-	-	-	-	-
Critical Hdwy Stg 2	-	-	-	-	-	-	-	-	-	-	-	-	-
Follow-up Hdwy	2.31	3.11	-	-	-	-	-	-	-	3.9	-	-	3.91
Pot Cap-1 Maneuver	*615	*457	-	-	0	-	-	0	0	320	0	0	*363
Stage 1	-	-	-	-	0	-	-	0	0	-	0	0	-
Stage 2	-	-	-	-	0	-	-	0	0	-	0	0	-
Platoon blocked, %	1	1	-	-		-	-						1
Mov Cap-1 Maneuver	*432	*432	-	-	-	-	-	-	-	320	-	-	*363
Mov Cap-2 Maneuver	-	-	-	-	-	-	-	-	-	-	-	-	-
Stage 1	-	-	-	-	-	-	-	-	-	-	-	-	-
Stage 2	-	-	-	-	-	-	-	-	-	-	-	-	-

Approach	EB	WB	NB	SB
HCM Control Delay, s/v	2.7	0	16.8	25.5
HCM LOS			C	D

Minor Lane/Major Mvmt	NBLn1	EBL	EBT	EBR	WBT	WBR	SBLn1
Capacity (veh/h)	320	* 432	-	-	-	-	363
HCM Lane V/C Ratio	0.05	0.485	-	-	-	-	0.528
HCM Control Delay (s/veh)	16.8	20.9	-	-	-	-	25.5
HCM Lane LOS	C	C	-	-	-	-	D
HCM 95th %tile Q (veh)	0.2	2.6	-	-	-	-	2.9

Notes

~: Volume exceeds capacity $: Delay exceeds 300s +: Computation Not Defined *: All major volume in platoon

Lane Group	EBU	EBL	EBT	EBR	WBL	WBT	WBR	NBL	NBT	NBR	SBL	SBT	SBR
Lane Configurations													
Traffic Volume (vph)	23	69	1679	25	11	2230	275	23	5	10	257	9	161
Future Volume (vph)	23	69	1679	25	11	2230	275	23	5	10	257	9	161
Ideal Flow (vphpl)	1900	1900	1900	1900	1900	1900	1900	1900	1900	1900	1900	1900	1900
Storage Length (ft)		740		0	490		0	0		0	0		0
Storage Lanes		1		0	1		1	0		0	1		0
Taper Length (ft)		25			25			25			25		
Lane Util. Factor	0.86	1.00	0.86	0.86	1.00	0.91	1.00	1.00	1.00	1.00	0.95	0.95	1.00
Frt			0.998				0.850		0.963			0.881	
Flt Protected		0.950			0.950				0.971		0.950	0.992	
Satd. Flow (prot)	0	1703	6098	0	1626	4988	1583	0	1777	0	1698	1541	0
Flt Permitted		0.950			0.082				0.971		0.950	0.992	
Satd. Flow (perm)	0	1703	6098	0	140	4988	1583	0	1777	0	1698	1541	0
Right Turn on Red				Yes			Yes			Yes			Yes
Satd. Flow (RTOR)			1				97		7			74	
Link Speed (mph)			45			45			25			30	
Link Distance (ft)			824			2041			833			1290	
Travel Time (s)			12.5			30.9			22.7			29.3	
Peak Hour Factor	0.94	0.94	0.94	0.94	0.94	0.94	0.94	0.94	0.94	0.94	0.94	0.94	0.94
Heavy Vehicles (%)	6%	6%	7%	5%	11%	4%	2%	0%	0%	0%	1%	14%	2%
Adj. Flow (vph)	24	73	1786	27	12	2372	293	24	5	11	273	10	171
Shared Lane Traffic (%)											13%		
Lane Group Flow (vph)	0	97	1813	0	12	2372	293	0	40	0	238	216	0
Enter Blocked Intersection	No	No	No	No	No	No	No	No	No	No	No	No	No
Lane Alignment	R NA	Left	Left	Right	Left	Left	Right	Left	Left	Right	Left	Left	Right
Median Width(ft)			12			12			12			12	
Link Offset(ft)			0			0			0			0	
Crosswalk Width(ft)			16			16			16			16	
Two way Left Turn Lane													
Headway Factor	1.00	1.00	1.00	1.00	1.00	1.00	1.00	1.00	1.00	1.00	1.00	1.00	1.00
Turning Speed (mph)	9	15		9	15		9	15		9	15		9
Number of Detectors	1	1	2		1	2	1	1	2		1	2	
Detector Template	Left	Left	Thru		Left	Thru	Right	Left	Thru		Left	Thru	
Leading Detector (ft)	20	20	100		20	100	20	20	100		20	100	
Trailing Detector (ft)	0	0	0		0	0	0	0	0		0	0	
Detector 1 Position(ft)	0	0	0		0	0	0	0	0		0	0	
Detector 1 Size(ft)	20	20	6		20	6	20	20	6		20	6	
Detector 1 Type	Cl+Ex	Cl+Ex	Cl+Ex		Cl+Ex	Cl+Ex	Cl+Ex	Cl+Ex	Cl+Ex		Cl+Ex	Cl+Ex	
Detector 1 Channel													
Detector 1 Extend (s)	0.0	0.0	0.0		0.0	0.0	0.0	0.0	0.0		0.0	0.0	
Detector 1 Queue (s)	0.0	0.0	0.0		0.0	0.0	0.0	0.0	0.0		0.0	0.0	
Detector 1 Delay (s)	0.0	0.0	0.0		0.0	0.0	0.0	0.0	0.0		0.0	0.0	
Detector 2 Position(ft)			94			94			94			94	
Detector 2 Size(ft)			6			6			6			6	
Detector 2 Type			Cl+Ex			Cl+Ex			Cl+Ex			Cl+Ex	
Detector 2 Channel													
Detector 2 Extend (s)			0.0			0.0			0.0			0.0	
Turn Type	Prot	Prot	NA		D.P+P	NA	Perm	Split	NA		Split	NA	
Protected Phases	1	1	6		5	2		4	4		8	8	
Permitted Phases					6		2						
Detector Phase	1	1	6		5	2	2	4	4		8	8	
Switch Phase													
Minimum Initial (s)	7.0	7.0	20.0		7.0	20.0	20.0	7.0	7.0		7.0	7.0	
Minimum Split (s)	14.1	14.1	28.1		14.1	43.1	43.1	55.1	55.1		50.9	50.9	
Total Split (s)	23.0	23.0	100.0		23.0	100.0	100.0	55.0	55.0		52.0	52.0	
Total Split (%)	10.0%	10.0%	43.5%		10.0%	43.5%	43.5%	23.9%	23.9%		22.6%	22.6%	
Yellow Time (s)	4.9	4.9	4.9		4.9	4.9	4.9	3.4	3.4		3.7	3.7	
All-Red Time (s)	2.2	2.2	2.2		2.2	2.2	2.2	4.7	4.7		4.2	4.2	
Lost Time Adjust (s)		0.0	0.0		0.0	0.0	0.0		0.0		0.0	0.0	
Total Lost Time (s)		7.1	7.1		7.1	7.1	7.1		8.1		7.9	7.9	
Lead/Lag	Lead	Lead	Lead		Lag	Lag	Lag						
Lead-Lag Optimize?	Yes	Yes	Yes		Yes	Yes	Yes						
Recall Mode	None	None	Min		None	C-Min	C-Min	None	None		None	None	
Act Effct Green (s)		20.3	146.6		157.2	134.1	134.1		10.8		37.7	37.7	
Actuated g/C Ratio		0.09	0.64		0.68	0.58	0.58		0.05		0.16	0.16	
v/c Ratio		0.64	0.46		0.06	0.81	0.30		0.44		0.85	0.68	
Control Delay (s/veh)		120.2	25.3		17.4	43.3	19.0		102.6		119.8	69.3	
Queue Delay		0.0	0.0		0.0	0.0	0.0		0.0		0.0	0.0	
Total Delay (s/veh)		120.2	25.3		17.4	43.3	19.0		102.6		119.8	69.3	
LOS		F	C		B	D	B		F		F	E	
Approach Delay (s/veh)			30.2			40.6			102.6			95.9	

Lane Group	EBU	EBL	EBT	EBR	WBL	WBT	WBR	NBL	NBT	NBR	SBL	SBT	SBR
Approach LOS			C			D			F			F	
Queue Length 50th (ft)		145	487		5	1069	150		50		377	221	
Queue Length 95th (ft)		218	566		18	#1372	267		100		475	321	
Internal Link Dist (ft)			744			1961			753			1210	
Turn Bay Length (ft)		740			490								
Base Capacity (vph)		153	3887		205	2907	963		367		331	360	
Starvation Cap Reductn		0	0		0	0	0		0		0	0	
Spillback Cap Reductn		0	0		0	0	0		0		0	0	
Storage Cap Reductn		0	0		0	0	0		0		0	0	
Reduced v/c Ratio		0.63	0.47		0.06	0.82	0.30		0.11		0.72	0.60	

Intersection Summary

Area Type: Other
Cycle Length: 230
Actuated Cycle Length: 230
Offset: 0 (0%), Referenced to phase 2:WBT, Start of Green
Natural Cycle: 165
Control Type: Actuated-Coordinated
Maximum v/c Ratio: 0.86
Intersection Signal Delay (s/veh): 42.1 Intersection LOS: D
Intersection Capacity Utilization 89.6% ICU Level of Service E
Analysis Period (min) 15
95th percentile volume exceeds capacity, queue may be longer.
Queue shown is maximum after two cycles.

Splits and Phases: 6: 58th Street & Ulmerton Road

Movement	EBU	EBL	EBT	EBR	WBL	WBT	WBR	NBL	NBT	NBR	SBL	SBT	SBR
Lane Configurations													
Traffic Volume (veh/h)	23	69	1679	25	11	2230	275	23	5	10	257	9	161
Future Volume (veh/h)	23	69	1679	25	11	2230	275	23	5	10	257	9	161
Initial Q (Qb), veh		0	0	0	0	0	0	0	0	0	0	0	0
Ped-Bike Adj(A_pbT)		1.00		1.00	1.00		1.00	1.00		1.00	1.00		1.00
Parking Bus, Adj		1.00	1.00	1.00	1.00	1.00	1.00	1.00	1.00	1.00	1.00	1.00	1.00
Work Zone On Approach			No			No			No			No	
Adj Sat Flow, veh/h/ln		1811	1796	1826	1737	1841	1870	1900	1900	1900	1885	1693	1870
Adj Flow Rate, veh/h		73	1786	27	12	2372	293	24	5	11	227	74	171
Peak Hour Factor		0.94	0.94	0.94	0.94	0.94	0.94	0.94	0.94	0.94	0.94	0.94	0.94
Percent Heavy Veh, %		6	7	5	11	4	2	0	0	0	1	14	2
Cap, veh/h		87	2332	35	549	3087	974	32	7	14	313	79	183
Arrive On Green		0.05	0.37	0.37	0.30	0.61	0.61	0.03	0.03	0.03	0.17	0.17	0.17
Sat Flow, veh/h		1725	6318	96	1654	5025	1585	1056	220	484	1795	454	1049
Grp Volume(v), veh/h		73	1310	503	12	2372	293	40	0	0	227	0	245
Grp Sat Flow(s),veh/h/ln		1725	1545	1779	1654	1675	1585	1760	0	0	1795	0	1504
Q Serve(g_s), s		9.7	57.2	57.2	0.0	79.3	20.1	5.2	0.0	0.0	27.5	0.0	37.0
Cycle Q Clear(g_c), s		9.7	57.2	57.2	0.0	79.3	20.1	5.2	0.0	0.0	27.5	0.0	37.0
Prop In Lane		1.00		0.05	1.00		1.00	0.60		0.27	1.00		0.70
Lane Grp Cap(c), veh/h		87	1711	657	549	3087	974	53	0	0	313	0	262
V/C Ratio(X)		0.84	0.77	0.77	0.02	0.77	0.30	0.76	0.00	0.00	0.73	0.00	0.94
Avail Cap(c_a), veh/h		119	1872	719	549	3087	974	359	0	0	344	0	288
HCM Platoon Ratio		1.00	1.00	1.00	1.00	1.00	1.00	1.00	1.00	1.00	1.00	1.00	1.00
Upstream Filter(I)		1.00	1.00	1.00	1.00	1.00	1.00	1.00	0.00	0.00	1.00	0.00	1.00
Uniform Delay (d), s/veh		108.3	63.8	63.8	41.3	32.4	21.0	110.7	0.0	0.0	89.8	0.0	93.7
Incr Delay (d2), s/veh		33.9	2.3	5.8	0.0	1.9	0.8	26.6	0.0	0.0	6.8	0.0	34.8
Initial Q Delay(d3), s/veh		0.0	0.0	0.0	0.0	0.0	0.0	0.0	0.0	0.0	0.0	0.0	0.0
%ile BackOfQ(50%),veh/ln		5.2	22.7	26.8	0.4	32.1	7.8	2.8	0.0	0.0	13.5	0.0	17.1
Unsig. Movement Delay, s/veh													
LnGrp Delay(d), s/veh		142.2	66.1	69.6	41.3	34.3	21.8	137.3	0.0	0.0	96.6	0.0	128.6
LnGrp LOS		F	E	E	D	C	C	F			F		F
Approach Vol, veh/h			1886			2677			40			472	
Approach Delay, s/veh			70.0			33.0			137.3			113.2	
Approach LOS			E			C			F			F	

Timer - Assigned Phs	1	2		4	5	6		8
Phs Duration (G+Y+Rc), s	18.7	148.4		15.0	75.1	92.0		47.9
Change Period (Y+Rc), s	* 7.1	* 7.1		8.1	* 7.1	* 7.1		7.9
Max Green Setting (Gmax), s	* 16	* 93		46.9	* 16	* 93		44.1
Max Q Clear Time (g_c+I1), s	11.7	81.3		7.2	2.0	59.2		39.0
Green Ext Time (p_c), s	0.1	11.3		0.3	0.0	25.7		1.1

Intersection Summary	
HCM 6th Ctrl Delay, s/veh	55.0
HCM 6th LOS	E

Notes

User approved pedestrian interval to be less than phase max green.
User approved volume balancing among the lanes for turning movement.
User approved ignoring U-Turning movement.
* HCM 6th computational engine requires equal clearance times for the phases crossing the barrier.

Total Conditions

Lane Group	EBU	EBL	EBT	EBR	WBL	WBT	WBR	NBL	NBT	NBR	SBL	SBT	SBR
Lane Configurations													
Traffic Volume (vph)	5	636	1774	5	0	1644	378	0	0	8	0	0	237
Future Volume (vph)	5	636	1774	5	0	1644	378	0	0	8	0	0	237
Ideal Flow (vphpl)	1900	1900	1900	1900	1900	1900	1900	1900	1900	1900	1900	1900	1900
Storage Length (ft)		700		0	0		490	0		0	0		0
Storage Lanes		1		0	0		1	0		1	0		1
Taper Length (ft)		25			25			25			25		
Lane Util. Factor	0.91	1.00	0.91	0.91	1.00	0.91	1.00	1.00	1.00	1.00	1.00	1.00	1.00
Frt							0.850			0.865			0.865
Flt Protected		0.950											
Satd. Flow (prot)	0	1805	4934	0	0	4715	1615	0	0	1236	0	0	1596
Flt Permitted		0.950											
Satd. Flow (perm)	0	1805	4934	0	0	4715	1615	0	0	1236	0	0	1596
Link Speed (mph)			45			45			30			30	
Link Distance (ft)			2079			824			681			1403	
Travel Time (s)			31.5			12.5			15.5			31.9	
Peak Hour Factor	0.95	0.95	0.95	0.95	0.95	0.95	0.95	0.95	0.95	0.95	0.95	0.95	0.95
Heavy Vehicles (%)	0%	0%	5%	50%	0%	10%	0%	0%	0%	33%	0%	0%	3%
Adj. Flow (vph)	5	669	1867	5	0	1731	398	0	0	8	0	0	249
Shared Lane Traffic (%)													
Lane Group Flow (vph)	0	674	1872	0	0	1731	398	0	0	8	0	0	249
Enter Blocked Intersection	No	No	No	No	No	No	No	No	No	No	No	No	No
Lane Alignment	R NA	Left	Left	Right	Left	Left	Right	Left	Left	Right	Left	Left	Right
Median Width(ft)			12			12			0			0	
Link Offset(ft)			0			0			0			0	
Crosswalk Width(ft)			16			16			16			16	
Two way Left Turn Lane													
Headway Factor	1.00	1.00	1.00	1.00	1.00	1.00	1.00	1.00	1.00	1.00	1.00	1.00	1.00
Turning Speed (mph)	9	15		9	15		9	15		9	15		9
Sign Control			Free			Free			Stop			Stop	

Intersection Summary			
Area Type:	Other		
Control Type: Unsignalized			
Intersection Capacity Utilization	92.0%	ICU Level of Service F	
Analysis Period (min) 15			

Intersection	
Int Delay, s/veh	35.6

Movement	EBU	EBL	EBT	EBR	WBL	WBT	WBR	NBL	NBT	NBR	SBL	SBT	SBR
Lane Configurations													
Traffic Vol, veh/h	5	636	1774	5	0	1644	378	0	0	8	0	0	237
Future Vol, veh/h	5	636	1774	5	0	1644	378	0	0	8	0	0	237
Conflicting Peds, #/hr	0	0	0	0	0	0	0	0	0	0	0	0	0
Sign Control	Free	Free	Free	Free	Free	Free	Free	Stop	Stop	Stop	Stop	Stop	Stop
RT Channelized	-	-	-	None	-	-	None	-	-	None	-	-	None
Storage Length	-	700	-	-	-	-	490	-	-	0	-	-	0
Veh in Median Storage, #	-	-	0	-	-	0	-	-	0	-	-	0	-
Grade, %	-	-	0	-	-	0	-	-	0	-	-	0	-
Peak Hour Factor	95	95	95	95	95	95	95	95	95	95	95	95	95
Heavy Vehicles, %	0	0	5	50	0	10	0	0	0	33	0	0	3
Mvmt Flow	5	669	1867	5	0	1731	398	0	0	8	0	0	249

Major/Minor	Major1				Major2			Minor1			Minor2		
Conflicting Flow All	1263	2129	0	0	-	-	0	-	-	936	-	-	866
Stage 1	-	-	-	-	-	-	-	-	-	-	-	-	-
Stage 2	-	-	-	-	-	-	-	-	-	-	-	-	-
Critical Hdwy	5.6	5.3	-	-	-	-	-	-	-	7.76	-	-	7.16
Critical Hdwy Stg 1	-	-	-	-	-	-	-	-	-	-	-	-	-
Critical Hdwy Stg 2	-	-	-	-	-	-	-	-	-	-	-	-	-
Follow-up Hdwy	2.3	3.1	-	-	-	-	-	-	-	4.23	-	-	3.93
Pot Cap-1 Maneuver	*896	~ 454	-	-	0	-	-	0	0	187	0	0	*525
Stage 1	-	-	-	-	0	-	-	0	0	-	0	0	-
Stage 2	-	-	-	-	0	-	-	0	0	-	0	0	-
Platoon blocked, %	1	1	-	-		-	-						1
Mov Cap-1 Maneuver	*454	~ 454	-	-	-	-	-	-	-	187	-	-	*525
Mov Cap-2 Maneuver	-	-	-	-	-	-	-	-	-	-	-	-	-
Stage 1	-	-	-	-	-	-	-	-	-	-	-	-	-
Stage 2	-	-	-	-	-	-	-	-	-	-	-	-	-

Approach	EB	WB	NB	SB
HCM Control Delay, s/v	67.1	0	25.2	17.9
HCM LOS			D	C

Minor Lane/Major Mvmt	NBLn1	EBL	EBT	EBR	WBT	WBR	SBLn1
Capacity (veh/h)	187	~ 454	-	-	-	-	525
HCM Lane V/C Ratio	0.045	1.486	-	-	-	-	0.475
HCM Control Delay (s/veh)	25.2	253.3	-	-	-	-	17.9
HCM Lane LOS	D	F	-	-	-	-	C
HCM 95th %tile Q (veh)	0.1	34.9	-	-	-	-	2.5

Notes

~: Volume exceeds capacity $: Delay exceeds 300s +: Computation Not Defined *: All major volume in platoon

Lane Group	EBU	EBL	EBT	EBR	WBU	WBL	WBT	WBR	NBL	NBT	NBR	SBL	SBT	SBR
Lane Configurations														
Traffic Volume (vph)	3	73	2302	7	2	2	1894	264	16	3	25	261	8	99
Future Volume (vph)	3	73	2302	7	2	2	1894	264	16	3	25	261	8	99
Ideal Flow (vphpl)	1900	1900	1900	1900	1900	1900	1900	1900	1900	1900	1900	1900	1900	1900
Storage Length (ft)		740		0		490		0	0		0	0		0
Storage Lanes		1		0		1		1	0		0	1		0
Taper Length (ft)		25				25			25			25		
Lane Util. Factor	0.86	1.00	0.86	0.86	0.91	1.00	0.91	1.00	1.00	1.00	1.00	0.95	0.95	1.00
Frt								0.850		0.924			0.916	
Flt Protected		0.950				0.950				0.982		0.950	0.981	
Satd. Flow (prot)	0	1719	6226	0	0	1444	4759	1568	0	1558	0	1588	1547	0
Flt Permitted		0.950				0.031				0.982		0.950	0.981	
Satd. Flow (perm)	0	1719	6226	0	0	47	4759	1568	0	1558	0	1588	1547	0
Right Turn on Red				Yes				Yes			Yes			Yes
Satd. Flow (RTOR)								113		23			24	
Link Speed (mph)			45				45			25			30	
Link Distance (ft)			824				2041			833			1290	
Travel Time (s)			12.5				30.9			22.7			29.3	
Peak Hour Factor	0.91	0.91	0.91	0.91	0.91	0.91	0.91	0.91	0.91	0.91	0.91	0.91	0.91	0.91
Heavy Vehicles (%)	5%	5%	5%	0%	25%	25%	9%	3%	23%	33%	0%	8%	0%	3%
Adj. Flow (vph)	3	80	2530	8	2	2	2081	290	18	3	27	287	9	109
Shared Lane Traffic (%)												27%		
Lane Group Flow (vph)	0	83	2538	0	0	4	2081	290	0	48	0	210	195	0
Enter Blocked Intersection	No	No	No	No	No	No	No	No	No	No	No	No	No	No
Lane Alignment	R NA	Left	Left	Right	R NA	Left	Left	Right	Left	Left	Right	Left	Left	Right
Median Width(ft)			12				12			12			12	
Link Offset(ft)			0				0			0			0	
Crosswalk Width(ft)			16				16			16			16	
Two way Left Turn Lane														
Headway Factor	1.00	1.00	1.00	1.00	1.00	1.00	1.00	1.00	1.00	1.00	1.00	1.00	1.00	1.00
Turning Speed (mph)	9	15		9	9	15		9	15		9	15		9
Number of Detectors	1	1	2		1	1	2	1	1	2		1	2	
Detector Template	Left	Left	Thru		Left	Left	Thru	Right	Left	Thru		Left	Thru	
Leading Detector (ft)	20	20	100		20	20	100	20	20	100		20	100	
Trailing Detector (ft)	0	0	0		0	0	0	0	0	0		0	0	
Detector 1 Position(ft)	0	0	0		0	0	0	0	0	0		0	0	
Detector 1 Size(ft)	20	20	6		20	20	6	20	20	6		20	6	
Detector 1 Type	Cl+Ex	Cl+Ex	Cl+Ex		Cl+Ex	Cl+Ex	Cl+Ex	Cl+Ex	Cl+Ex	Cl+Ex		Cl+Ex	Cl+Ex	
Detector 1 Channel														
Detector 1 Extend (s)	0.0	0.0	0.0		0.0	0.0	0.0	0.0	0.0	0.0		0.0	0.0	
Detector 1 Queue (s)	0.0	0.0	0.0		0.0	0.0	0.0	0.0	0.0	0.0		0.0	0.0	
Detector 1 Delay (s)	0.0	0.0	0.0		0.0	0.0	0.0	0.0	0.0	0.0		0.0	0.0	
Detector 2 Position(ft)			94				94			94			94	
Detector 2 Size(ft)			6				6			6			6	
Detector 2 Type			Cl+Ex				Cl+Ex			Cl+Ex			Cl+Ex	
Detector 2 Channel														
Detector 2 Extend (s)			0.0				0.0			0.0			0.0	
Turn Type	Prot	Prot	NA		D.P+P	D.P+P	NA	Perm	Split	NA		Split	NA	
Protected Phases	1	1	6		5	5	2		4	4		8	8	
Permitted Phases					6	6		2						
Detector Phase	1	1	6		5	5	2	2	4	4		8	8	
Switch Phase														
Minimum Initial (s)	7.0	7.0	20.0		7.0	7.0	20.0	20.0	7.0	7.0		7.0	7.0	
Minimum Split (s)	14.1	14.1	28.1		14.1	14.1	43.1	43.1	55.1	55.1		50.9	50.9	
Total Split (s)	21.0	21.0	115.0		20.0	20.0	114.0	114.0	50.0	50.0		55.0	55.0	
Total Split (%)	8.8%	8.8%	47.9%		8.3%	8.3%	47.5%	47.5%	20.8%	20.8%		22.9%	22.9%	
Yellow Time (s)	4.9	4.9	4.9		4.9	4.9	4.9	4.9	3.4	3.4		3.7	3.7	
All-Red Time (s)	2.2	2.2	2.2		2.2	2.2	2.2	2.2	4.7	4.7		4.2	4.2	
Lost Time Adjust (s)		0.0	0.0			0.0	0.0	0.0		0.0		0.0	0.0	
Total Lost Time (s)		7.1	7.1			7.1	7.1	7.1		8.1		7.9	7.9	
Lead/Lag	Lag	Lag	Lag		Lead	Lead	Lead	Lead						
Lead-Lag Optimize?	Yes	Yes	Yes		Yes	Yes	Yes	Yes						
Recall Mode	None	None	Min		None	None	C-Min	C-Min	None	None		None	None	
Act Effct Green (s)		13.9	167.1			168.5	148.9	148.9		9.9		37.1	37.1	
Actuated g/C Ratio		0.06	0.70			0.70	0.62	0.62		0.04		0.15	0.15	
v/c Ratio		0.83	0.58			0.05	0.70	0.28		0.55		0.85	0.75	
Control Delay (s/veh)		161.5	21.0			15.2	33.7	14.1		85.9		127.9	101.9	
Queue Delay		0.0	0.0			0.0	0.0	0.0		0.0		0.0	0.0	
Total Delay (s/veh)		161.5	21.0			15.2	33.7	14.1		85.9		127.9	101.9	
LOS		F	C			B	C	B		F		F	F	
Approach Delay (s/veh)			25.5				31.3			85.9			115.5	

Lane Group	EBU	EBL	EBT	EBR	WBU	WBL	WBT	WBR	NBL	NBT	NBR	SBL	SBT	SBR
Approach LOS			C				C			F			F	
Queue Length 50th (ft)		133	548			2	794	122		40		348	280	
Queue Length 95th (ft)		#253	833			8	995	217		96		445	375	
Internal Link Dist (ft)			744				1961			753			1210	
Turn Bay Length (ft)		740				490								
Base Capacity (vph)		102	4334			108	2952	1015		290		313	324	
Starvation Cap Reductn		0	0			0	0	0		0		0	0	
Spillback Cap Reductn		0	0			0	0	0		0		0	0	
Storage Cap Reductn		0	0			0	0	0		0		0	0	
Reduced v/c Ratio		0.81	0.59			0.04	0.70	0.29		0.17		0.67	0.60	

Intersection Summary

Area Type: Other
Cycle Length: 240
Actuated Cycle Length: 240
Offset: 0 (0%), Referenced to phase 2:WBT, Start of Green
Natural Cycle: 165
Control Type: Actuated-Coordinated
Maximum v/c Ratio: 0.86
Intersection Signal Delay (s/veh): 35.3 Intersection LOS: D
Intersection Capacity Utilization 78.0% ICU Level of Service D
Analysis Period (min) 15
95th percentile volume exceeds capacity, queue may be longer.
Queue shown is maximum after two cycles.

Splits and Phases: 6: 58th Street & Ulmerton Road

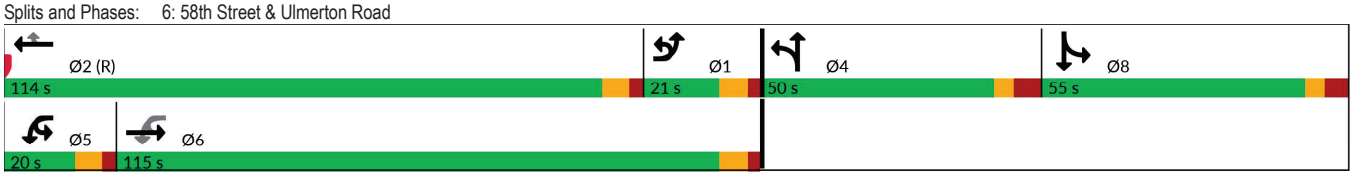

Movement	EBU	EBL	EBT	EBR	WBU	WBL	WBT	WBR	NBL	NBT	NBR	SBL	SBT	SBR
Lane Configurations														
Traffic Volume (veh/h)	3	73	2302	7	2	2	1894	264	16	3	25	261	8	99
Future Volume (veh/h)	3	73	2302	7	2	2	1894	264	16	3	25	261	8	99
Initial Q (Qb), veh		0	0	0		0	0	0	0	0	0	0	0	0
Ped-Bike Adj(A_pbT)		1.00		1.00		1.00		1.00	1.00		1.00	1.00		1.00
Parking Bus, Adj		1.00	1.00	1.00		1.00	1.00	1.00	1.00	1.00	1.00	1.00	1.00	1.00
Work Zone On Approach			No				No			No			No	
Adj Sat Flow, veh/h/ln		1826	1826	1900		1530	1767	1856	1559	1411	1900	1781	1900	1856
Adj Flow Rate, veh/h		80	2530	8		2	2081	290	18	3	27	203	127	109
Peak Hour Factor		0.91	0.91	0.91		0.91	0.91	0.91	0.91	0.91	0.91	0.91	0.91	0.91
Percent Heavy Veh, %		5	5	0		25	9	3	23	33	0	8	0	3
Cap, veh/h		412	4412	14		84	2142	698	21	4	32	251	140	120
Arrive On Green		0.24	0.68	0.68		0.00	0.44	0.44	0.05	0.05	0.05	0.15	0.15	0.15
Sat Flow, veh/h		1739	6512	21		1457	4823	1572	472	79	709	1697	944	810
Grp Volume(v), veh/h		80	1830	708		2	2081	290	48	0	0	203	0	236
Grp Sat Flow(s),veh/h/ln		1739	1570	1822		1457	1608	1572	1260	0	0	1697	0	1754
Q Serve(g_s), s		8.8	49.2	49.2		0.1	101.3	30.2	9.1	0.0	0.0	27.8	0.0	31.8
Cycle Q Clear(g_c), s		8.8	49.2	49.2		0.1	101.3	30.2	9.1	0.0	0.0	27.8	0.0	31.8
Prop In Lane		1.00		0.01		1.00		1.00	0.37		0.56	1.00		0.46
Lane Grp Cap(c), veh/h		412	3191	1234		84	2142	698	57	0	0	251	0	259
V/C Ratio(X)		0.19	0.57	0.57		0.02	0.97	0.42	0.84	0.00	0.00	0.81	0.00	0.91
Avail Cap(c_a), veh/h		412	3191	1234		157	2148	700	220	0	0	333	0	344
HCM Platoon Ratio		1.00	1.00	1.00		1.00	1.00	1.00	1.00	1.00	1.00	1.00	1.00	1.00
Upstream Filter(I)		1.00	1.00	1.00		1.00	1.00	1.00	1.00	0.00	0.00	1.00	0.00	1.00
Uniform Delay (d), s/veh		73.2	20.4	20.4		17.4	65.2	45.5	113.7	0.0	0.0	99.0	0.0	100.7
Incr Delay (d2), s/veh		0.2	0.3	0.6		0.1	13.8	1.8	26.6	0.0	0.0	10.5	0.0	22.7
Initial Q Delay(d3), s/veh		0.0	0.0	0.0		0.0	0.0	0.0	0.0	0.0	0.0	0.0	0.0	0.0
%ile BackOfQ(50%),veh/ln		4.0	18.0	21.0		0.0	43.6	12.3	3.5	0.0	0.0	13.2	0.0	16.3
Unsig. Movement Delay, s/veh														
LnGrp Delay(d), s/veh		73.5	20.7	21.1		17.5	79.1	47.3	140.3	0.0	0.0	109.5	0.0	123.4
LnGrp LOS		E	C	C		B	E	D	F			F		F
Approach Vol, veh/h			2618				2373			48			439	
Approach Delay, s/veh			22.4				75.1			140.3			117.0	
Approach LOS			C				E			F			F	

Timer - Assigned Phs	1	2		4	5	6		8
Phs Duration (G+Y+Rc), s	64.0	113.7		19.0	8.0	169.7		43.4
Change Period (Y+Rc), s	* 7.1	* 7.1		8.1	* 7.1	* 7.1		7.9
Max Green Setting (Gmax), s	* 14	* 1.1E+02		41.9	* 13	* 1.1E+02		47.1
Max Q Clear Time (g_c+I1), s	10.8	103.3		11.1	2.1	51.2		33.8
Green Ext Time (p_c), s	0.0	3.3		0.2	0.0	33.4		1.7

Intersection Summary	
HCM 6th Ctrl Delay, s/veh	53.9
HCM 6th LOS	D

Notes

User approved pedestrian interval to be less than phase max green.
User approved volume balancing among the lanes for turning movement.
User approved ignoring U-Turning movement.
* HCM 6th computational engine requires equal clearance times for the phases crossing the barrier.

Intersection	
Int Delay, s/veh	580.3

Movement	EBL	EBR	NBL	NBT	SBT	SBR
Lane Configurations						
Traffic Vol, veh/h	127	138	755	259	99	40
Future Vol, veh/h	127	138	755	259	99	40
Conflicting Peds, #/hr	0	0	0	0	0	0
Sign Control	Stop	Stop	Free	Free	Free	Free
RT Channelized	-	None	-	None	-	None
Storage Length	-	-	-	-	-	-
Veh in Median Storage, #	0	-	-	0	0	-
Grade, %	0	-	-	0	0	-
Peak Hour Factor	92	92	92	92	92	92
Heavy Vehicles, %	2	2	2	2	2	2
Mvmt Flow	138	150	821	282	108	43

Major/Minor	Minor2		Major1		Major2	
Conflicting Flow All	2054	130	151	0	-	0
Stage 1	130	-	-	-	-	-
Stage 2	1924	-	-	-	-	-
Critical Hdwy	6.42	6.22	4.12	-	-	-
Critical Hdwy Stg 1	5.42	-	-	-	-	-
Critical Hdwy Stg 2	5.42	-	-	-	-	-
Follow-up Hdwy	3.518	3.318	2.218	-	-	-
Pot Cap-1 Maneuver	~ 61	920	1430	-	-	-
Stage 1	896	-	-	-	-	-
Stage 2	~ 125	-	-	-	-	-
Platoon blocked, %				-	-	-
Mov Cap-1 Maneuver	~ 19	920	1430	-	-	-
Mov Cap-2 Maneuver	~ 19	-	-	-	-	-
Stage 1	286	-	-	-	-	-
Stage 2	~ 125	-	-	-	-	-

Approach	EB	NB	SB
HCM Control Delay, s/$	3074	8.1	0
HCM LOS	F		

Minor Lane/Major Mvmt	NBL	NBT	EBLn1	SBT	SBR
Capacity (veh/h)	1430	-	39	-	-
HCM Lane V/C Ratio	0.574	-	7.386	-	-
HCM Control Delay (s/veh)	10.9	0	$ 3074	-	-
HCM Lane LOS	B	A	F	-	-
HCM 95th %tile Q (veh)	3.8	-	34.3	-	-

Notes			
~: Volume exceeds capacity	$: Delay exceeds 300s	+: Computation Not Defined	*: All major volume in platoon

Intersection	
Int Delay, s/veh	122.2

Movement	EBL	EBR	NBL	NBT	SBT	SBR
Lane Configurations						
Traffic Vol, veh/h	87	93	516	498	144	0
Future Vol, veh/h	87	93	516	498	144	0
Conflicting Peds, #/hr	0	0	0	0	0	0
Sign Control	Stop	Stop	Free	Free	Free	Free
RT Channelized	-	None	-	None	-	None
Storage Length	-	-	-	-	-	-
Veh in Median Storage, #	0	-	-	0	0	-
Grade, %	0	-	-	0	0	-
Peak Hour Factor	92	92	92	92	92	92
Heavy Vehicles, %	2	2	2	2	2	2
Mvmt Flow	95	101	561	541	157	0

Major/Minor	Minor2		Major1		Major2	
Conflicting Flow All	1820	157	157	0	-	0
Stage 1	157	-	-	-	-	-
Stage 2	1663	-	-	-	-	-
Critical Hdwy	6.42	6.22	4.12	-	-	-
Critical Hdwy Stg 1	5.42	-	-	-	-	-
Critical Hdwy Stg 2	5.42	-	-	-	-	-
Follow-up Hdwy	3.518	3.318	2.218	-	-	-
Pot Cap-1 Maneuver	~ 85	889	1423	-	-	-
Stage 1	871	-	-	-	-	-
Stage 2	169	-	-	-	-	-
Platoon blocked, %				-	-	-
Mov Cap-1 Maneuver	~ 37	889	1423	-	-	-
Mov Cap-2 Maneuver	~ 37	-	-	-	-	-
Stage 1	380	-	-	-	-	-
Stage 2	169	-	-	-	-	-

Approach	EB	NB	SB
HCM Control Delay, s	$ 882.2	4.7	0
HCM LOS	F		

Minor Lane/Major Mvmt	NBL	NBT	EBLn1	SBT	SBR
Capacity (veh/h)	1423	-	73	-	-
HCM Lane V/C Ratio	0.394	-	2.68	-	-
HCM Control Delay (s/veh)	9.2	0	$ 882.2	-	-
HCM Lane LOS	A	A	F	-	-
HCM 95th %tile Q (veh)	1.9	-	19.2	-	-

Notes

~: Volume exceeds capacity $: Delay exceeds 300s +: Computation Not Defined *: All major volume in platoon

Intersection	
Int Delay, s/veh	4.4

Movement	EBL	EBR	NBL	NBT	SBT	SBR
Lane Configurations						
Traffic Vol, veh/h	40	45	239	346	99	40
Future Vol, veh/h	40	45	239	346	99	40
Conflicting Peds, #/hr	0	0	0	0	0	0
Sign Control	Stop	Stop	Free	Free	Free	Free
RT Channelized	-	None	-	None	-	None
Storage Length	0	-	-	-	-	-
Veh in Median Storage, #	0	-	-	0	0	-
Grade, %	0	-	-	0	0	-
Peak Hour Factor	92	92	92	92	92	92
Heavy Vehicles, %	2	2	2	2	2	2
Mvmt Flow	43	49	260	376	108	43

Major/Minor	Minor2		Major1		Major2	
Conflicting Flow All	1026	130	151	0	-	0
Stage 1	130	-	-	-	-	-
Stage 2	896	-	-	-	-	-
Critical Hdwy	6.42	6.22	4.12	-	-	-
Critical Hdwy Stg 1	5.42	-	-	-	-	-
Critical Hdwy Stg 2	5.42	-	-	-	-	-
Follow-up Hdwy	3.518	3.318	2.218	-	-	-
Pot Cap-1 Maneuver	260	920	1430	-	-	-
Stage 1	896	-	-	-	-	-
Stage 2	399	-	-	-	-	-
Platoon blocked, %				-	-	-
Mov Cap-1 Maneuver	200	920	1430	-	-	-
Mov Cap-2 Maneuver	200	-	-	-	-	-
Stage 1	690	-	-	-	-	-
Stage 2	399	-	-	-	-	-

Approach	EB	NB	SB
HCM Control Delay, s/v	19.4	3.3	0
HCM LOS	C		

Minor Lane/Major Mvmt	NBL	NBT	EBLn1	SBT	SBR
Capacity (veh/h)	1430	-	341	-	-
HCM Lane V/C Ratio	0.182	-	0.271	-	-
HCM Control Delay (s/veh)	8.1	0	19.4	-	-
HCM Lane LOS	A	A	C	-	-
HCM 95th %tile Q (veh)	0.7	-	1.1	-	-

Lane Group	EBU	EBL	EBT	EBR	WBL	WBT	WBR	NBL	NBT	NBR	SBL	SBT	SBR
Lane Configurations													
Traffic Volume (vph)	24	244	1350	8	0	2377	112	0	0	15	0	0	392
Future Volume (vph)	24	244	1350	8	0	2377	112	0	0	15	0	0	392
Ideal Flow (vphpl)	1900	1900	1900	1900	1900	1900	1900	1900	1900	1900	1900	1900	1900
Storage Length (ft)		700		0	0		490	0		0	0		0
Storage Lanes		1		0	0		1	0		1	0		1
Taper Length (ft)		25			25			25			25		
Lane Util. Factor	0.91	1.00	0.91	0.91	1.00	0.91	1.00	1.00	1.00	1.00	1.00	1.00	1.00
Frt			0.999				0.850			0.865			0.865
Flt Protected		0.950											
Satd. Flow (prot)	0	1787	4917	0	0	4988	1615	0	0	1644	0	0	1627
Flt Permitted		0.950											
Satd. Flow (perm)	0	1787	4917	0	0	4988	1615	0	0	1644	0	0	1627
Link Speed (mph)			45			45			30			30	
Link Distance (ft)			2079			824			681			1403	
Travel Time (s)			31.5			12.5			15.5			31.9	
Peak Hour Factor	0.94	0.94	0.94	0.94	0.94	0.94	0.94	0.94	0.94	0.94	0.94	0.94	0.94
Heavy Vehicles (%)	1%	1%	5%	67%	0%	4%	0%	0%	0%	0%	0%	0%	1%
Adj. Flow (vph)	26	260	1436	9	0	2529	119	0	0	16	0	0	417
Shared Lane Traffic (%)													
Lane Group Flow (vph)	0	286	1445	0	0	2529	119	0	0	16	0	0	417
Enter Blocked Intersection	No	No	No	No	No	No	No	No	No	No	No	No	No
Lane Alignment	R NA	Left	Left	Right	Left	Left	Right	Left	Left	Right	Left	Left	Right
Median Width(ft)			12			12			0			0	
Link Offset(ft)			0			0			0			0	
Crosswalk Width(ft)			16			16			16			16	
Two way Left Turn Lane													
Headway Factor	1.00	1.00	1.00	1.00	1.00	1.00	1.00	1.00	1.00	1.00	1.00	1.00	1.00
Turning Speed (mph)	9	15		9	15		9	15		9	15		9
Sign Control			Free			Free			Stop			Stop	

Intersection Summary			
Area Type:	Other		
Control Type: Unsignalized			
Intersection Capacity Utilization	95.0%	ICU Level of Service F	
Analysis Period (min) 15			

Intersection	
Int Delay, s/veh	11.1

Movement	EBU	EBL	EBT	EBR	WBL	WBT	WBR	NBL	NBT	NBR	SBL	SBT	SBR
Lane Configurations													
Traffic Vol, veh/h	24	244	1350	8	0	2377	112	0	0	15	0	0	392
Future Vol, veh/h	24	244	1350	8	0	2377	112	0	0	15	0	0	392
Conflicting Peds, #/hr	0	0	0	0	0	0	0	0	0	0	0	0	0
Sign Control	Free	Free	Free	Free	Free	Free	Free	Stop	Stop	Stop	Stop	Stop	Stop
RT Channelized	-	-	-	None	-	-	None	-	-	None	-	-	None
Storage Length	-	700	-	-	-	-	490	-	-	0	-	-	0
Veh in Median Storage, #	-	-	0	-	-	0	-	-	0	-	-	0	-
Grade, %	-	-	0	-	-	0	-	-	0	-	-	0	-
Peak Hour Factor	94	94	94	94	94	94	94	94	94	94	94	94	94
Heavy Vehicles, %	1	1	5	67	0	4	0	0	0	0	0	0	1
Mvmt Flow	26	260	1436	9	0	2529	119	0	0	16	0	0	417

Major/Minor	Major1				Major2			Minor1			Minor2		
Conflicting Flow All	1846	2648	0	0	-	-	0	-	-	723	-	-	1265
Stage 1	-	-	-	-	-	-	-	-	-	-	-	-	-
Stage 2	-	-	-	-	-	-	-	-	-	-	-	-	-
Critical Hdwy	5.62	5.32	-	-	-	-	-	-	-	7.1	-	-	7.12
Critical Hdwy Stg 1	-	-	-	-	-	-	-	-	-	-	-	-	-
Critical Hdwy Stg 2	-	-	-	-	-	-	-	-	-	-	-	-	-
Follow-up Hdwy	2.31	3.11	-	-	-	-	-	-	-	3.9	-	-	3.91
Pot Cap-1 Maneuver	*615	*457	-	-	0	-	-	0	0	320	0	0	*~ 363
Stage 1	-	-	-	-	0	-	-	0	0	-	0	0	-
Stage 2	-	-	-	-	0	-	-	0	0	-	0	0	-
Platoon blocked, %	1	1	-	-		-	-						1
Mov Cap-1 Maneuver	*~ -23	*~ -23	-	-	-	-	-	-	-	320	-	-	*~ 363
Mov Cap-2 Maneuver	-	-	-	-	-	-	-	-	-	-	-	-	-
Stage 1	-	-	-	-	-	-	-	-	-	-	-	-	-
Stage 2	-	-	-	-	-	-	-	-	-	-	-	-	-

Approach	EB	WB	NB	SB
HCM Control Delay, s/v		0	16.8	127.4
HCM LOS			C	F

Minor Lane/Major Mvmt	NBLn1	EBL	EBT	EBR	WBT	WBR	SBLn1
Capacity (veh/h)	320	+	-	-	-	-	363
HCM Lane V/C Ratio	0.05	-	-	-	-	-	1.149
HCM Control Delay (s/veh)	16.8	-	-	-	-	-	127.4
HCM Lane LOS	C	-	-	-	-	-	F
HCM 95th %tile Q (veh)	0.2	-	-	-	-	-	16.3

Notes

~: Volume exceeds capacity $: Delay exceeds 300s +: Computation Not Defined *: All major volume in platoon

Lane Group	EBU	EBL	EBT	EBR	WBL	WBT	WBR	NBL	NBT	NBR	SBL	SBT	SBR
Lane Configurations													
Traffic Volume (vph)	23	69	1679	25	11	2288	275	23	5	10	432	9	161
Future Volume (vph)	23	69	1679	25	11	2288	275	23	5	10	432	9	161
Ideal Flow (vphpl)	1900	1900	1900	1900	1900	1900	1900	1900	1900	1900	1900	1900	1900
Storage Length (ft)		740		0	490		0	0		0	0		0
Storage Lanes		1		0	1		1	0		0	1		0
Taper Length (ft)		25			25			25			25		
Lane Util. Factor	0.86	1.00	0.86	0.86	1.00	0.91	1.00	1.00	1.00	1.00	0.95	0.95	1.00
Frt			0.998				0.850		0.963			0.917	
Flt Protected		0.950			0.950				0.971		0.950	0.980	
Satd. Flow (prot)	0	1703	6098	0	1626	4988	1583	0	1777	0	1698	1591	0
Flt Permitted		0.950			0.076				0.971		0.950	0.980	
Satd. Flow (perm)	0	1703	6098	0	130	4988	1583	0	1777	0	1698	1591	0
Right Turn on Red				Yes			Yes			Yes			Yes
Satd. Flow (RTOR)			1				95		7			26	
Link Speed (mph)			45			45			25			30	
Link Distance (ft)			824			2041			833			1290	
Travel Time (s)			12.5			30.9			22.7			29.3	
Peak Hour Factor	0.94	0.94	0.94	0.94	0.94	0.94	0.94	0.94	0.94	0.94	0.94	0.94	0.94
Heavy Vehicles (%)	6%	6%	7%	5%	11%	4%	2%	0%	0%	0%	1%	14%	2%
Adj. Flow (vph)	24	73	1786	27	12	2434	293	24	5	11	460	10	171
Shared Lane Traffic (%)											28%		
Lane Group Flow (vph)	0	97	1813	0	12	2434	293	0	40	0	331	310	0
Enter Blocked Intersection	No	No	No	No	No	No	No	No	No	No	No	No	No
Lane Alignment	R NA	Left	Left	Right	Left	Left	Right	Left	Left	Right	Left	Left	Right
Median Width(ft)			12			12			12			12	
Link Offset(ft)			0			0			0			0	
Crosswalk Width(ft)			16			16			16			16	
Two way Left Turn Lane													
Headway Factor	1.00	1.00	1.00	1.00	1.00	1.00	1.00	1.00	1.00	1.00	1.00	1.00	1.00
Turning Speed (mph)	9	15		9	15		9	15		9	15		9
Number of Detectors	1	1	2		1	2	1	1	2		1	2	
Detector Template	Left	Left	Thru		Left	Thru	Right	Left	Thru		Left	Thru	
Leading Detector (ft)	20	20	100		20	100	20	20	100		20	100	
Trailing Detector (ft)	0	0	0		0	0	0	0	0		0	0	
Detector 1 Position(ft)	0	0	0		0	0	0	0	0		0	0	
Detector 1 Size(ft)	20	20	6		20	6	20	20	6		20	6	
Detector 1 Type	Cl+Ex	Cl+Ex	Cl+Ex		Cl+Ex	Cl+Ex	Cl+Ex	Cl+Ex	Cl+Ex		Cl+Ex	Cl+Ex	
Detector 1 Channel													
Detector 1 Extend (s)	0.0	0.0	0.0		0.0	0.0	0.0	0.0	0.0		0.0	0.0	
Detector 1 Queue (s)	0.0	0.0	0.0		0.0	0.0	0.0	0.0	0.0		0.0	0.0	
Detector 1 Delay (s)	0.0	0.0	0.0		0.0	0.0	0.0	0.0	0.0		0.0	0.0	
Detector 2 Position(ft)			94			94			94			94	
Detector 2 Size(ft)			6			6			6			6	
Detector 2 Type			Cl+Ex			Cl+Ex			Cl+Ex			Cl+Ex	
Detector 2 Channel													
Detector 2 Extend (s)			0.0			0.0			0.0			0.0	
Turn Type	Prot	Prot	NA		D.P+P	NA	Perm	Split	NA		Split	NA	
Protected Phases	1	1	6		5	2		4	4		8	8	
Permitted Phases					6		2						
Detector Phase	1	1	6		5	2	2	4	4		8	8	
Switch Phase													
Minimum Initial (s)	7.0	7.0	20.0		7.0	20.0	20.0	7.0	7.0		7.0	7.0	
Minimum Split (s)	14.1	14.1	28.1		14.1	43.1	43.1	55.1	55.1		50.9	50.9	
Total Split (s)	23.0	23.0	100.0		23.0	100.0	100.0	42.0	42.0		65.0	65.0	
Total Split (%)	10.0%	10.0%	43.5%		10.0%	43.5%	43.5%	18.3%	18.3%		28.3%	28.3%	
Yellow Time (s)	4.9	4.9	4.9		4.9	4.9	4.9	3.4	3.4		3.7	3.7	
All-Red Time (s)	2.2	2.2	2.2		2.2	2.2	2.2	4.7	4.7		4.2	4.2	
Lost Time Adjust (s)		0.0	0.0		0.0	0.0	0.0		0.0		0.0	0.0	
Total Lost Time (s)		7.1	7.1		7.1	7.1	7.1		8.1		7.9	7.9	
Lead/Lag	Lead	Lead	Lead		Lag	Lag	Lag						
Lead-Lag Optimize?	Yes	Yes	Yes		Yes	Yes	Yes						
Recall Mode	None	None	Min		None	C-Min	C-Min	None	None		None	None	
Act Effct Green (s)		20.3	134.2		143.8	120.6	120.6		10.8		51.1	51.1	
Actuated g/C Ratio		0.09	0.58		0.63	0.52	0.52		0.05		0.22	0.22	
v/c Ratio		0.64	0.50		0.07	0.93	0.33		0.44		0.87	0.82	
Control Delay (s/veh)		120.2	32.7		24.6	57.6	24.8		102.6		109.4	95.8	
Queue Delay		0.0	0.0		0.0	0.0	0.0		0.0		0.0	0.0	
Total Delay (s/veh)		120.2	32.7		24.6	57.6	24.8		102.6		109.4	95.8	
LOS		F	C		C	E	C		F		F	F	
Approach Delay (s/veh)			37.2			54.0			102.6			102.9	

Lane Group	EBU	EBL	EBT	EBR	WBL	WBT	WBR	NBL	NBT	NBR	SBL	SBT	SBR
Approach LOS			D			D			F			F	
Queue Length 50th (ft)		145	533		7	1297	176		50		517	443	
Queue Length 95th (ft)		218	649		22	#1660	306		100		622	550	
Internal Link Dist (ft)			744			1961			753			1210	
Turn Bay Length (ft)		740			490								
Base Capacity (vph)		153	3559		184	2615	875		267		430	423	
Starvation Cap Reductn		0	0		0	0	0		0		0	0	
Spillback Cap Reductn		0	0		0	0	0		0		0	0	
Storage Cap Reductn		0	0		0	0	0		0		0	0	
Reduced v/c Ratio		0.63	0.51		0.07	0.93	0.33		0.15		0.77	0.73	

Intersection Summary

Area Type: Other
Cycle Length: 230
Actuated Cycle Length: 230
Offset: 0 (0%), Referenced to phase 2:WBT, Start of Green
Natural Cycle: 165
Control Type: Actuated-Coordinated
Maximum v/c Ratio: 0.93
Intersection Signal Delay (s/veh): 54.2 Intersection LOS: D
Intersection Capacity Utilization 90.7% ICU Level of Service E
Analysis Period (min) 15
95th percentile volume exceeds capacity, queue may be longer.
Queue shown is maximum after two cycles.

Splits and Phases: 6: 58th Street & Ulmerton Road

Movement	EBU	EBL	EBT	EBR	WBL	WBT	WBR	NBL	NBT	NBR	SBL	SBT	SBR
Lane Configurations													
Traffic Volume (veh/h)	23	69	1679	25	11	2288	275	23	5	10	432	9	161
Future Volume (veh/h)	23	69	1679	25	11	2288	275	23	5	10	432	9	161
Initial Q (Qb), veh		0	0	0	0	0	0	0	0	0	0	0	0
Ped-Bike Adj(A_pbT)		1.00		1.00	1.00		1.00	1.00		1.00	1.00		1.00
Parking Bus, Adj		1.00	1.00	1.00	1.00	1.00	1.00	1.00	1.00	1.00	1.00	1.00	1.00
Work Zone On Approach			No			No			No			No	
Adj Sat Flow, veh/h/ln		1811	1796	1826	1737	1841	1870	1900	1900	1900	1885	1693	1870
Adj Flow Rate, veh/h		73	1786	27	12	2434	293	24	5	11	321	205	171
Peak Hour Factor		0.94	0.94	0.94	0.94	0.94	0.94	0.94	0.94	0.94	0.94	0.94	0.94
Percent Heavy Veh, %		6	7	5	11	4	2	0	0	0	1	14	2
Cap, veh/h		87	2332	35	428	2719	858	31	7	14	444	211	176
Arrive On Green		0.05	0.37	0.37	0.22	0.54	0.54	0.03	0.03	0.03	0.25	0.25	0.25
Sat Flow, veh/h		1725	6318	96	1654	5025	1585	1056	220	484	1795	853	711
Grp Volume(v), veh/h		73	1310	503	12	2434	293	40	0	0	321	0	376
Grp Sat Flow(s),veh/h/ln		1725	1545	1779	1654	1675	1585	1760	0	0	1795	0	1564
Q Serve(g_s), s		9.7	57.2	57.2	0.0	99.1	23.9	5.2	0.0	0.0	37.7	0.0	54.8
Cycle Q Clear(g_c), s		9.7	57.2	57.2	0.0	99.1	23.9	5.2	0.0	0.0	37.7	0.0	54.8
Prop In Lane		1.00		0.05	1.00		1.00	0.60		0.27	1.00		0.45
Lane Grp Cap(c), veh/h		87	1711	657	428	2719	858	52	0	0	444	0	387
V/C Ratio(X)		0.84	0.77	0.77	0.03	0.90	0.34	0.76	0.00	0.00	0.72	0.00	0.97
Avail Cap(c_a), veh/h		119	1872	719	428	2719	858	259	0	0	446	0	388
HCM Platoon Ratio		1.00	1.00	1.00	1.00	1.00	1.00	1.00	1.00	1.00	1.00	1.00	1.00
Upstream Filter(I)		1.00	1.00	1.00	1.00	1.00	1.00	1.00	0.00	0.00	1.00	0.00	1.00
Uniform Delay (d), s/veh		108.3	63.8	63.8	52.3	47.0	29.7	110.8	0.0	0.0	79.3	0.0	85.7
Incr Delay (d2), s/veh		33.9	2.3	5.8	0.0	5.1	1.1	27.4	0.0	0.0	5.7	0.0	38.0
Initial Q Delay(d3), s/veh		0.0	0.0	0.0	0.0	0.0	0.0	0.0	0.0	0.0	0.0	0.0	0.0
%ile BackOfQ(50%),veh/ln		5.2	22.7	26.8	0.5	41.8	9.5	2.8	0.0	0.0	18.4	0.0	26.4
Unsig. Movement Delay, s/veh													
LnGrp Delay(d), s/veh		142.2	66.1	69.6	52.3	52.1	30.8	138.2	0.0	0.0	85.0	0.0	123.7
LnGrp LOS		F	E	E	D	D	C	F			F		F
Approach Vol, veh/h			1886			2739			40			697	
Approach Delay, s/veh			70.0			49.8			138.2			105.9	
Approach LOS			E			D			F			F	

Timer - Assigned Phs	1	2		4	5	6		8
Phs Duration (G+Y+Rc), s	18.7	131.6		14.9	58.3	92.0		64.8
Change Period (Y+Rc), s	* 7.1	* 7.1		8.1	* 7.1	* 7.1		7.9
Max Green Setting (Gmax), s	* 16	* 93		33.9	* 16	* 93		57.1
Max Q Clear Time (g_c+I1), s	11.7	101.1		7.2	2.0	59.2		56.8
Green Ext Time (p_c), s	0.1	0.0		0.2	0.0	25.7		0.1

Intersection Summary		
HCM 6th Ctrl Delay, s/veh		64.8
HCM 6th LOS		E

Notes

User approved pedestrian interval to be less than phase max green.
User approved volume balancing among the lanes for turning movement.
User approved ignoring U-Turning movement.
* HCM 6th computational engine requires equal clearance times for the phases crossing the barrier.

Intersection	
Int Delay, s/veh	21.1

Movement	EBL	EBR	NBL	NBT	SBT	SBR
Lane Configurations						
Traffic Vol, veh/h	195	212	129	227	180	7
Future Vol, veh/h	195	212	129	227	180	7
Conflicting Peds, #/hr	0	0	0	0	0	0
Sign Control	Stop	Stop	Free	Free	Free	Free
RT Channelized	-	None	-	None	-	None
Storage Length	-	-	-	-	-	-
Veh in Median Storage, #	0	-	-	0	0	-
Grade, %	0	-	-	0	0	-
Peak Hour Factor	92	92	92	92	92	92
Heavy Vehicles, %	2	2	2	2	2	2
Mvmt Flow	212	230	140	247	196	8

Major/Minor	Minor2		Major1		Major2	
Conflicting Flow All	727	200	204	0	-	0
Stage 1	200	-	-	-	-	-
Stage 2	527	-	-	-	-	-
Critical Hdwy	6.42	6.22	4.12	-	-	-
Critical Hdwy Stg 1	5.42	-	-	-	-	-
Critical Hdwy Stg 2	5.42	-	-	-	-	-
Follow-up Hdwy	3.518	3.318	2.218	-	-	-
Pot Cap-1 Maneuver	391	841	1368	-	-	-
Stage 1	834	-	-	-	-	-
Stage 2	592	-	-	-	-	-
Platoon blocked, %				-	-	-
Mov Cap-1 Maneuver	344	841	1368	-	-	-
Mov Cap-2 Maneuver	344	-	-	-	-	-
Stage 1	735	-	-	-	-	-
Stage 2	592	-	-	-	-	-

Approach	EB	NB	SB
HCM Control Delay, s/v	46.8	2.9	0
HCM LOS	E		

Minor Lane/Major Mvmt	NBL	NBT	EBLn1	SBT	SBR
Capacity (veh/h)	1368	-	497	-	-
HCM Lane V/C Ratio	0.102	-	0.89	-	-
HCM Control Delay (s/veh)	7.9	0	46.8	-	-
HCM Lane LOS	A	A	E	-	-
HCM 95th %tile Q (veh)	0.3	-	9.9	-	-

Intersection	
Int Delay, s/veh	8.4

Movement	EBL	EBR	NBL	NBT	SBT	SBR
Lane Configurations						
Traffic Vol, veh/h	134	143	88	268	249	0
Future Vol, veh/h	134	143	88	268	249	0
Conflicting Peds, #/hr	0	0	0	0	0	0
Sign Control	Stop	Stop	Free	Free	Free	Free
RT Channelized	-	None	-	None	-	None
Storage Length	-	-	-	-	-	-
Veh in Median Storage, #	0	-	-	0	0	-
Grade, %	0	-	-	0	0	-
Peak Hour Factor	92	92	92	92	92	92
Heavy Vehicles, %	2	2	2	2	2	2
Mvmt Flow	146	155	96	291	271	0

Major/Minor	Minor2		Major1		Major2	
Conflicting Flow All	754	271	271	0	-	0
Stage 1	271	-	-	-	-	-
Stage 2	483	-	-	-	-	-
Critical Hdwy	6.42	6.22	4.12	-	-	-
Critical Hdwy Stg 1	5.42	-	-	-	-	-
Critical Hdwy Stg 2	5.42	-	-	-	-	-
Follow-up Hdwy	3.518	3.318	2.218	-	-	-
Pot Cap-1 Maneuver	377	768	1292	-	-	-
Stage 1	775	-	-	-	-	-
Stage 2	620	-	-	-	-	-
Platoon blocked, %				-	-	-
Mov Cap-1 Maneuver	343	768	1292	-	-	-
Mov Cap-2 Maneuver	343	-	-	-	-	-
Stage 1	706	-	-	-	-	-
Stage 2	620	-	-	-	-	-

Approach	EB	NB	SB
HCM Control Delay, s/v	24.3	2	0
HCM LOS	C		

Minor Lane/Major Mvmt	NBL	NBT	EBLn1	SBT	SBR
Capacity (veh/h)	1292	-	480	-	-
HCM Lane V/C Ratio	0.074	-	0.627	-	-
HCM Control Delay (s/veh)	8	0	24.3	-	-
HCM Lane LOS	A	A	C	-	-
HCM 95th %tile Q (veh)	0.2	-	4.2	-	-

Intersection	
Int Delay, s/veh	2.9

Movement	EBL	EBR	NBL	NBT	SBT	SBR
Lane Configurations						
Traffic Vol, veh/h	61	69	41	361	180	7
Future Vol, veh/h	61	69	41	361	180	7
Conflicting Peds, #/hr	0	0	0	0	0	0
Sign Control	Stop	Stop	Free	Free	Free	Free
RT Channelized	-	None	-	None	-	None
Storage Length	0	-	-	-	-	-
Veh in Median Storage, #	0	-	-	0	0	-
Grade, %	0	-	-	0	0	-
Peak Hour Factor	92	92	92	92	92	92
Heavy Vehicles, %	2	2	2	2	2	2
Mvmt Flow	66	75	45	392	196	8

Major/Minor	Minor2		Major1		Major2	
Conflicting Flow All	682	200	204	0	-	0
Stage 1	200	-	-	-	-	-
Stage 2	482	-	-	-	-	-
Critical Hdwy	6.42	6.22	4.12	-	-	-
Critical Hdwy Stg 1	5.42	-	-	-	-	-
Critical Hdwy Stg 2	5.42	-	-	-	-	-
Follow-up Hdwy	3.518	3.318	2.218	-	-	-
Pot Cap-1 Maneuver	415	841	1368	-	-	-
Stage 1	834	-	-	-	-	-
Stage 2	621	-	-	-	-	-
Platoon blocked, %				-	-	-
Mov Cap-1 Maneuver	398	841	1368	-	-	-
Mov Cap-2 Maneuver	398	-	-	-	-	-
Stage 1	799	-	-	-	-	-
Stage 2	621	-	-	-	-	-

Approach	EB	NB	SB
HCM Control Delay, s/v	13.8	0.8	0
HCM LOS	B		

Minor Lane/Major Mvmt	NBL	NBT	EBLn1	SBT	SBR
Capacity (veh/h)	1368	-	552	-	-
HCM Lane V/C Ratio	0.033	-	0.256	-	-
HCM Control Delay (s/veh)	7.7	0	13.8	-	-
HCM Lane LOS	A	A	B	-	-
HCM 95th %tile Q (veh)	0.1	-	1	-	-

Appendix J

2020 FDOT Generalized Service Volume Tables

TABLE 7

Generalized **Peak Hour Directional** Volumes for Florida's Urbanized Areas

January 2020

INTERRUPTED FLOW FACILITIES

STATE SIGNALIZED ARTERIALS

Class I (40 mph or higher posted speed limit)

Lanes	Median	B	C	D	E
1	Undivided	*	830	880	**
2	Divided	*	1,910	2,000	**
3	Divided	*	2,940	3,020	**
4	Divided	*	3,970	4,040	**

Class II (35 mph or slower posted speed limit)

Lanes	Median	B	C	D	E
1	Undivided	*	370	750	800
2	Divided	*	730	1,630	1,700
3	Divided	*	1,170	2,520	2,560
4	Divided	*	1,610	3,390	3,420

Non-State Signalized Roadway Adjustments

(Alter corresponding state volumes by the indicated percent.)

Non-State Signalized Roadways - 10%

Median & Turn Lane Adjustments

Lanes	Median	Exclusive Left Lanes	Exclusive Right Lanes	Adjustment Factors
1	Divided	Yes	No	+5%
1	Undivided	No	No	-20%
Multi	Undivided	Yes	No	-5%
Multi	Undivided	No	No	-25%
–	–	–	Yes	+ 5%

One-Way Facility Adjustment

Multiply the corresponding directional volumes in this table by 1.2

BICYCLE MODE[2]

(Multiply vehicle volumes shown below by number of directional roadway lanes to determine two-way maximum service volumes.)

Paved Shoulder/Bicycle Lane Coverage	B	C	D	E
0-49%	*	150	390	1,000
50-84%	110	340	1,000	>1,000
85-100%	470	1,000	>1,000	**

PEDESTRIAN MODE[2]

(Multiply vehicle volumes shown below by number of directional roadway lanes to determine two-way maximum service volumes.)

Sidewalk Coverage	B	C	D	E
0-49%	*	*	140	480
50-84%	*	80	440	800
85-100%	200	540	880	>1,000

BUS MODE (Scheduled Fixed Route)[3]

(Buses in peak hour in peak direction)

Sidewalk Coverage	B	C	D	E
0-84%	> 5	≥ 4	≥ 3	≥ 2
85-100%	> 4	≥ 3	≥ 2	≥ 1

UNINTERRUPTED FLOW FACILITIES

FREEWAYS

Core Urbanized

Lanes	B	C	D	E
2	2,230	3,100	3,740	4,080
3	3,280	4,570	5,620	6,130
4	4,310	6,030	7,490	8,170
5	5,390	7,430	9,370	10,220
6	6,380	8,990	11,510	12,760

Urbanized

Lanes	B	C	D	E
2	2,270	3,100	3,890	4,230
3	3,410	4,650	5,780	6,340
4	4,550	6,200	7,680	8,460
5	5,690	7,760	9,520	10,570

Freeway Adjustments

Auxiliary Lane	Ramp Metering
+ 1,000	+ 5%

UNINTERRUPTED FLOW HIGHWAYS

Lanes	Median	B	C	D	E
1	Undivided	580	890	1,200	1,610
2	Divided	1,800	2,600	3,280	3,730
3	Divided	2,700	3,900	4,920	5,600

Uninterrupted Flow Highway Adjustments

Lanes	Median	Exclusive left lanes	Adjustment factors
1	Divided	Yes	+5%
Multi	Undivided	Yes	-5%
Multi	Undivided	No	-25%

[1]Values shown are presented as peak hour directional volumes for levels of service and are for the automobile/truck modes unless specifically stated. This table does not constitute a standard and should be used only for general planning applications. The computer models from which this table is derived should be used for more specific planning applications. The table and deriving computer models should not be used for corridor or intersection design, where more refined techniques exist. Calculations are based on planning applications of the HCM and the Transit Capacity and Quality of Service Manual.

[2] Level of service for the bicycle and pedestrian modes in this table is based on number of vehicles, not number of bicyclists or pedestrians using the facility.

[3] Buses per hour shown are only for the peak hour in the single direction of the higher traffic flow.

* Cannot be achieved using table input value defaults.

** Not applicable for that level of service letter grade. For the automobile mode, volumes greater than level of service D become F because intersection capacities have been reached. For the bicycle mode, the level of service letter grade (including F) is not achievable because there is no maximum vehicle volume threshold using table input value defaults.

Source:
Florida Department of Transportation
Systems Implementation Office
https://www.fdot.gov/planning/systems/

Appendix K

Gateway Master Plan - Multimodal Transportation Framework

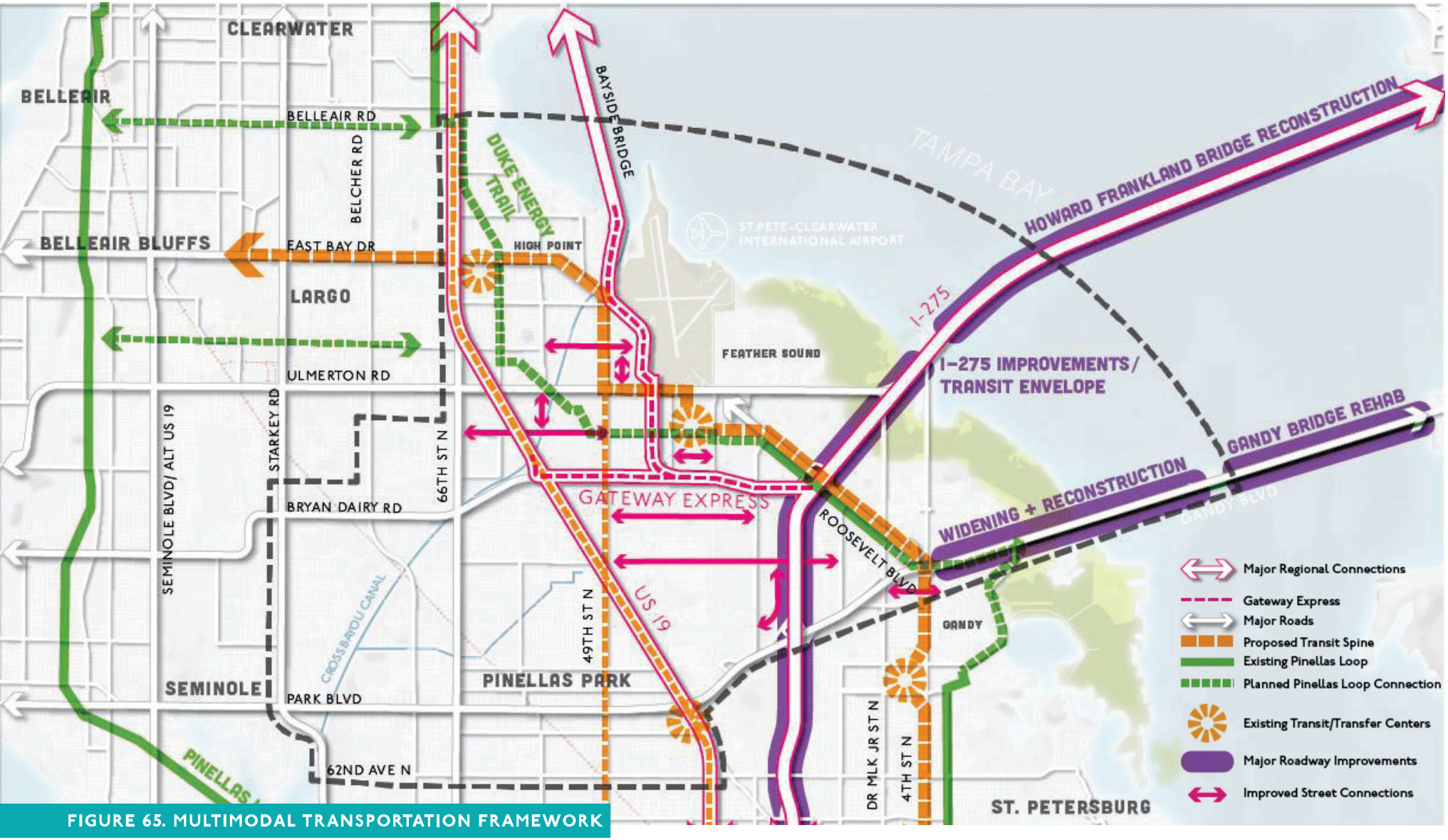

FIGURE 65. MULTIMODAL TRANSPORTATION FRAMEWORK

Appendix L

Gateway Master Plan - Enhancing Gateway Area Streets: Ulmerton Road

ENHANCING GATEWAY AREA STREETS

ULMERTON RD

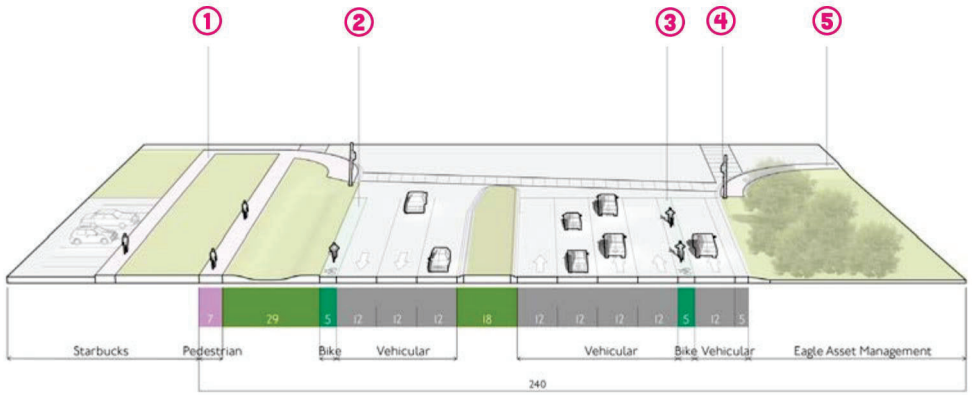

EXISTING CONDITIONS

1. INCOMPLETE SIDEWALKS
2. INCONSPICUOUS BIKE LANE
3. INCONSPICUOUS BIKE LANE
4. SHORT CROSSING TIMES
5. INCOMPLETE SIDEWALKS

POTENTIAL IMPROVEMENTS

1. COMPLETE SIDEWALKS
2. MORE TREES
3. STORM WATER MANAGEMENT
4. PEDESTRIAN REFUGE
5. MORE VISIBLE CROSSWALKS
6. PROTECTED BIKE LANE
7. INCREASED CROSSING TIMES

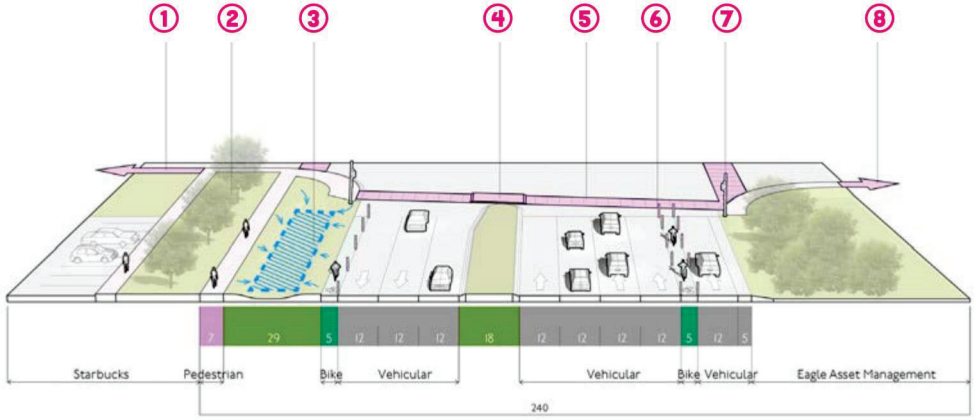

Appendix M

Gateway Master Plan - Existing Open Space and Trails

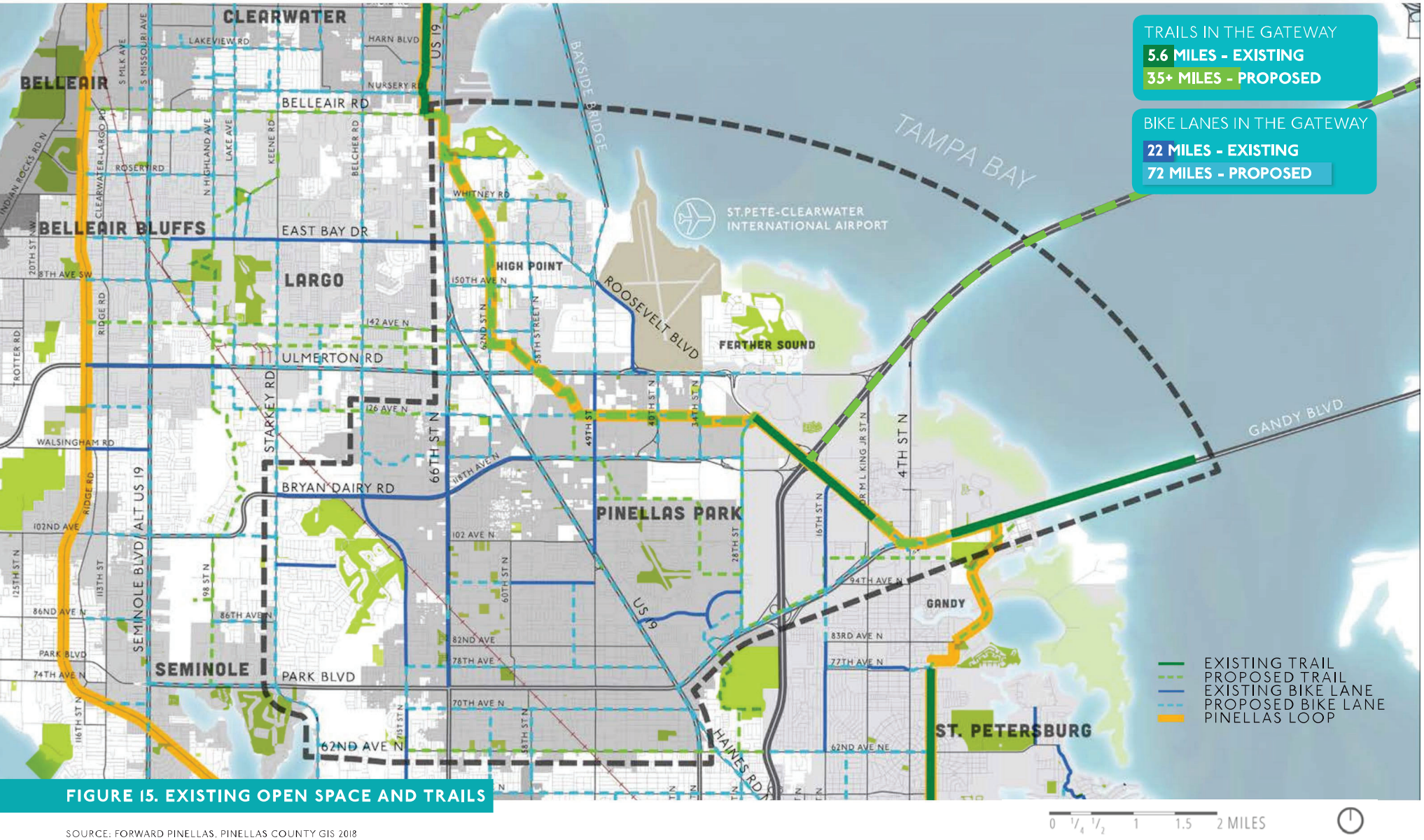

FIGURE 15. EXISTING OPEN SPACE AND TRAILS

SOURCE: FORWARD PINELLAS, PINELLAS COUNTY GIS 2018