

Surrounding Counties

ZON-21-11

Location Map

Zoning
From: R-A, Residential Agriculture
To: R-R-CO, Rural Residential-Conditional Overlay
 With the Conditional Overlay limiting the number of primary residential units to a maximum of two single family dwellings.



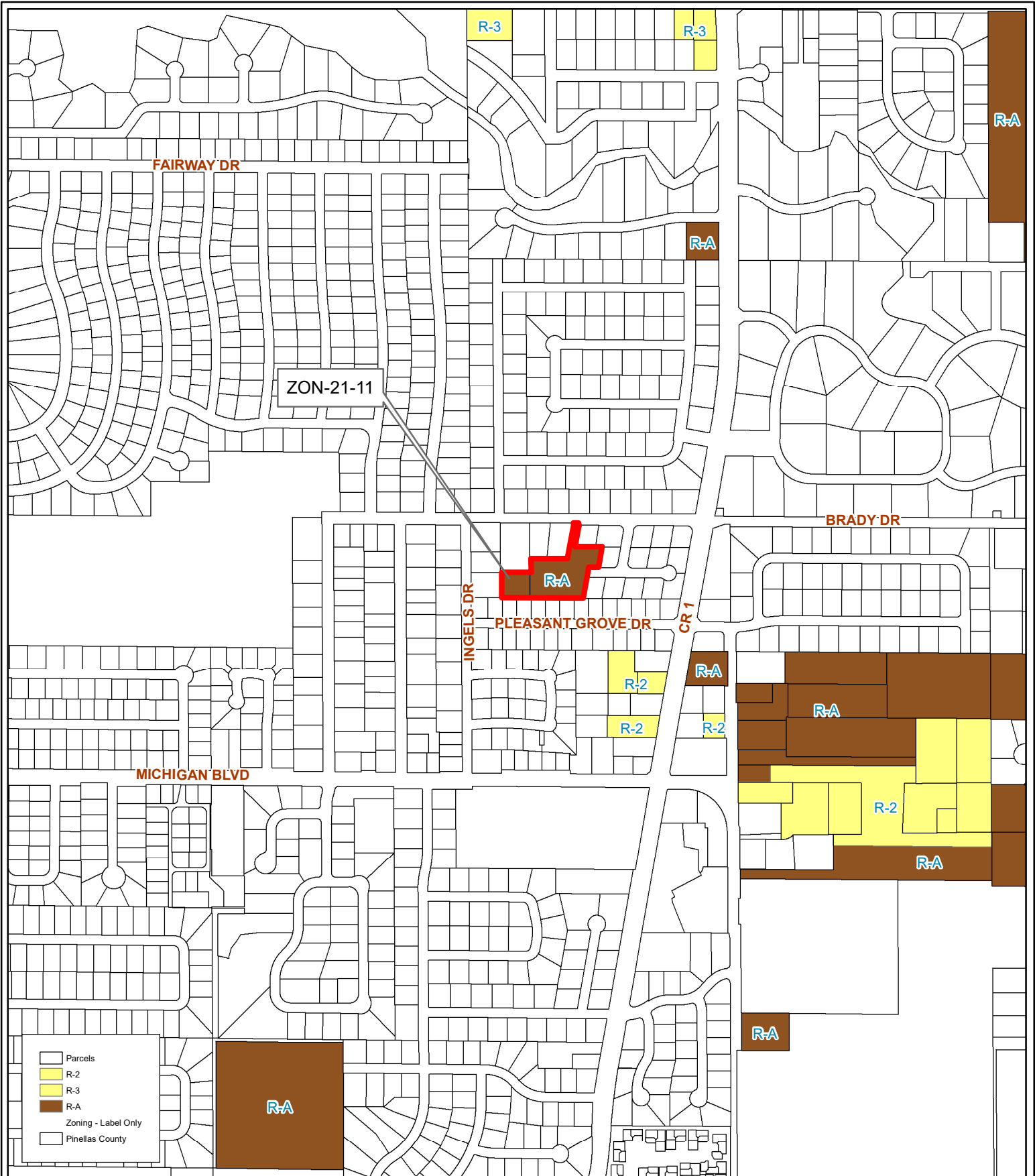
24/28/15/00000/220/0300 & 0800

Prepared by: Housing & Community Development Department



Date: 2/3/2022

1 inch = 4.5 miles



ZON-21-11

Current Zoning

Zoning

From: R-A, Residential Agriculture

To: R-R-CO, Rural Residential-Conditional Overlay

With the Conditional Overlay limiting the number of primary residential units to a maximum of two single family dwellings.

24/28/15/00000/220/0300 & 0800

Prepared by: Housing & Community Development Department



Date: 2/3/2022



1 inch = 0.12 miles



ZON-21-11

Aerial Map

Zoning
From: R-A, Residential Agriculture
To: R-R-CO, Rural Residential-Conditional Overlay
 With the Conditional Overlay limiting the number of primary residential units to a maximum of two single family dwellings.

24/28/15/00000/220/0300 & 0800

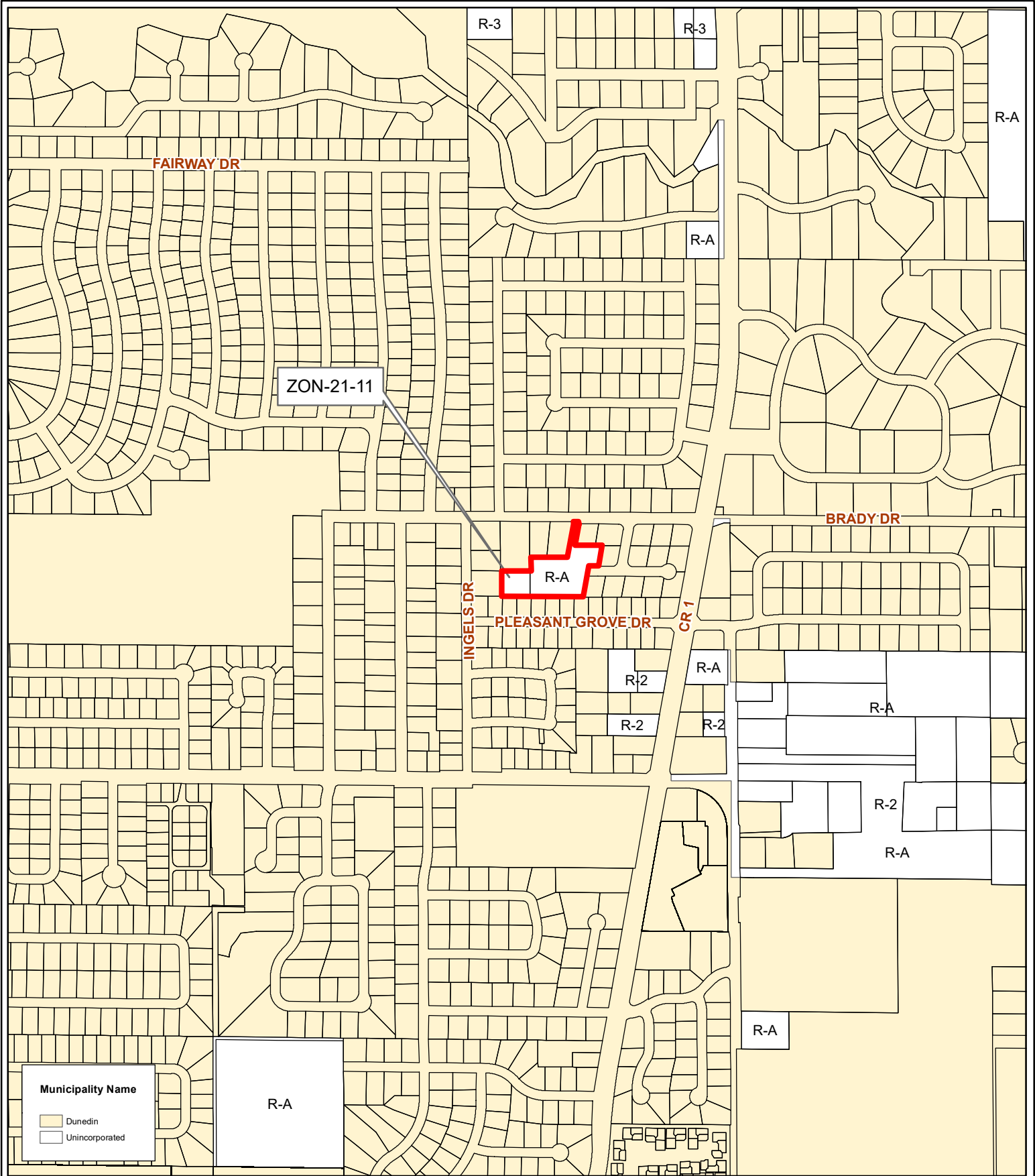
Prepared by: Housing & Community Development Department



Date: 2/3/2022



1 inch = 0.12 miles



ZON-21-11

Municipal Map

Zoning
From: R-A, Residential Agriculture
To: R-R-CO, Rural Residential-Conditional Overlay
 With the Conditional Overlay limiting the number of primary residential units to a maximum of two single family dwellings.



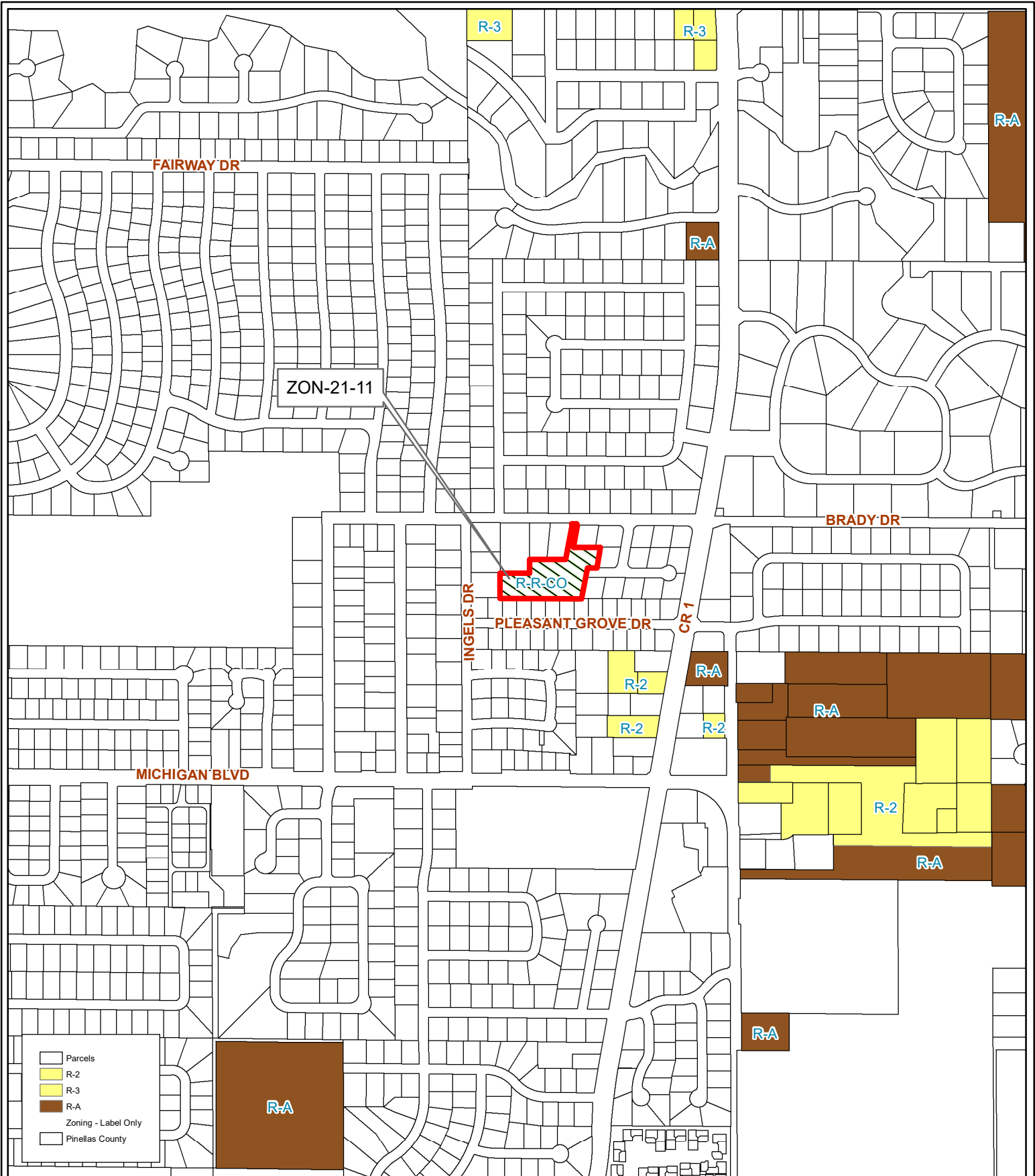
24/28/15/00000/220/0300 & 0800

Prepared by: Housing & Community Development Department



Date: 2/3/2022

1 inch = 0.12 miles



- Parcels
- R-2
- R-3
- R-A
- Zoning - Label Only
- Pinellas County

ZON-21-11
Proposed Zoning

Zoning
From: R-A, Residential Agriculture
To: R-R-CO, Rural Residential-Conditional Overlay
 With the Conditional Overlay limiting the number of primary residential units to a maximum of two single family dwellings.



24/28/15/00000/220/0300 & 0800
 Prepared by: Housing & Community Development Department **NORTH** Date: 2/3/2022

1 inch = 0.12 miles