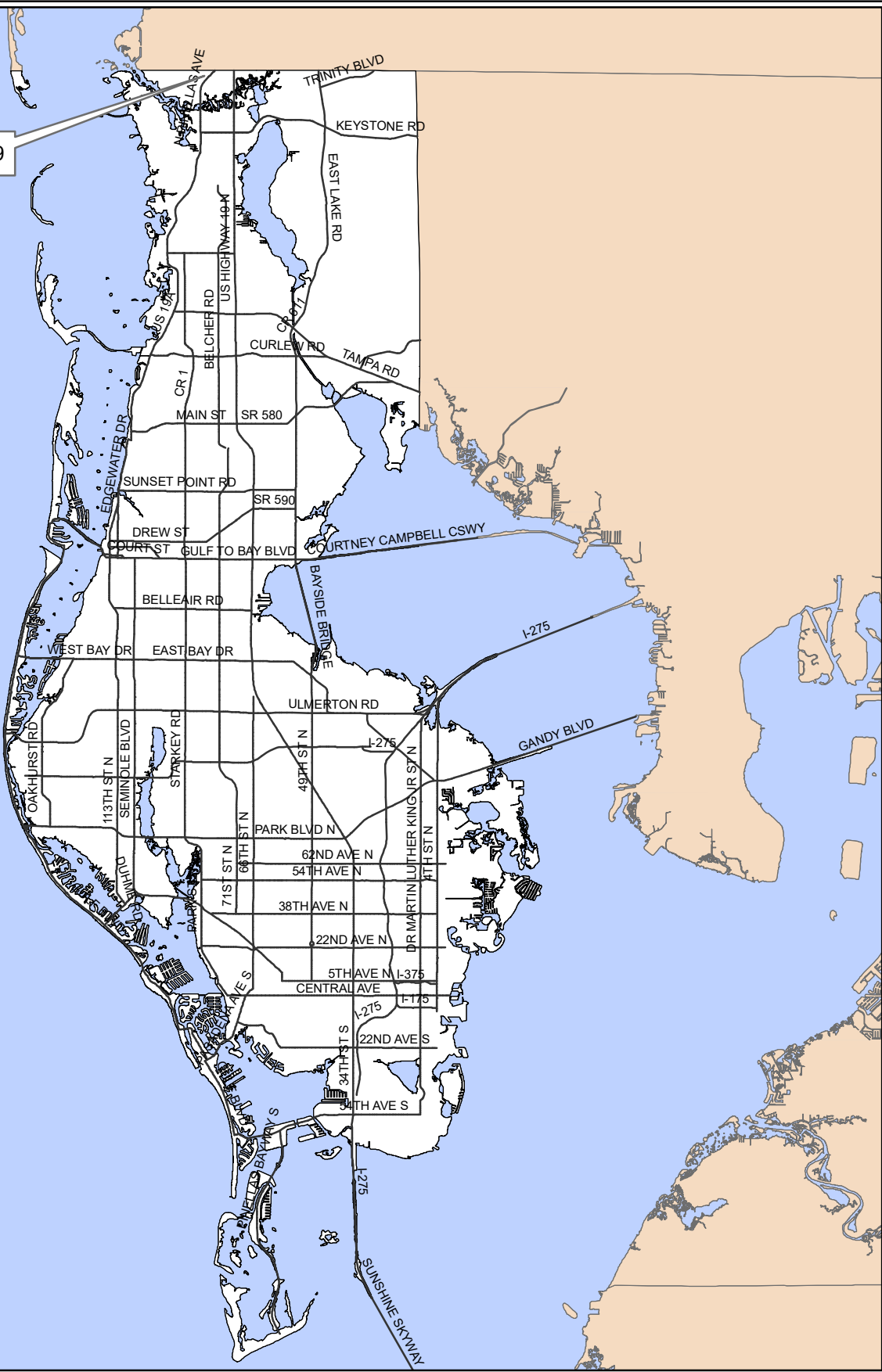


Z/LU-19-10-19



Surrounding Counties

Z/LU-19-10-19

Location Map

Zoning

From: RM, Multiple-Family Residential
To: C-1, Neighborhood Commercial

Land Use

From: Residential Low Medium
To: Commercial General

01/27/15/29055/000/1080

Prepared by: Pinellas County Planning Department

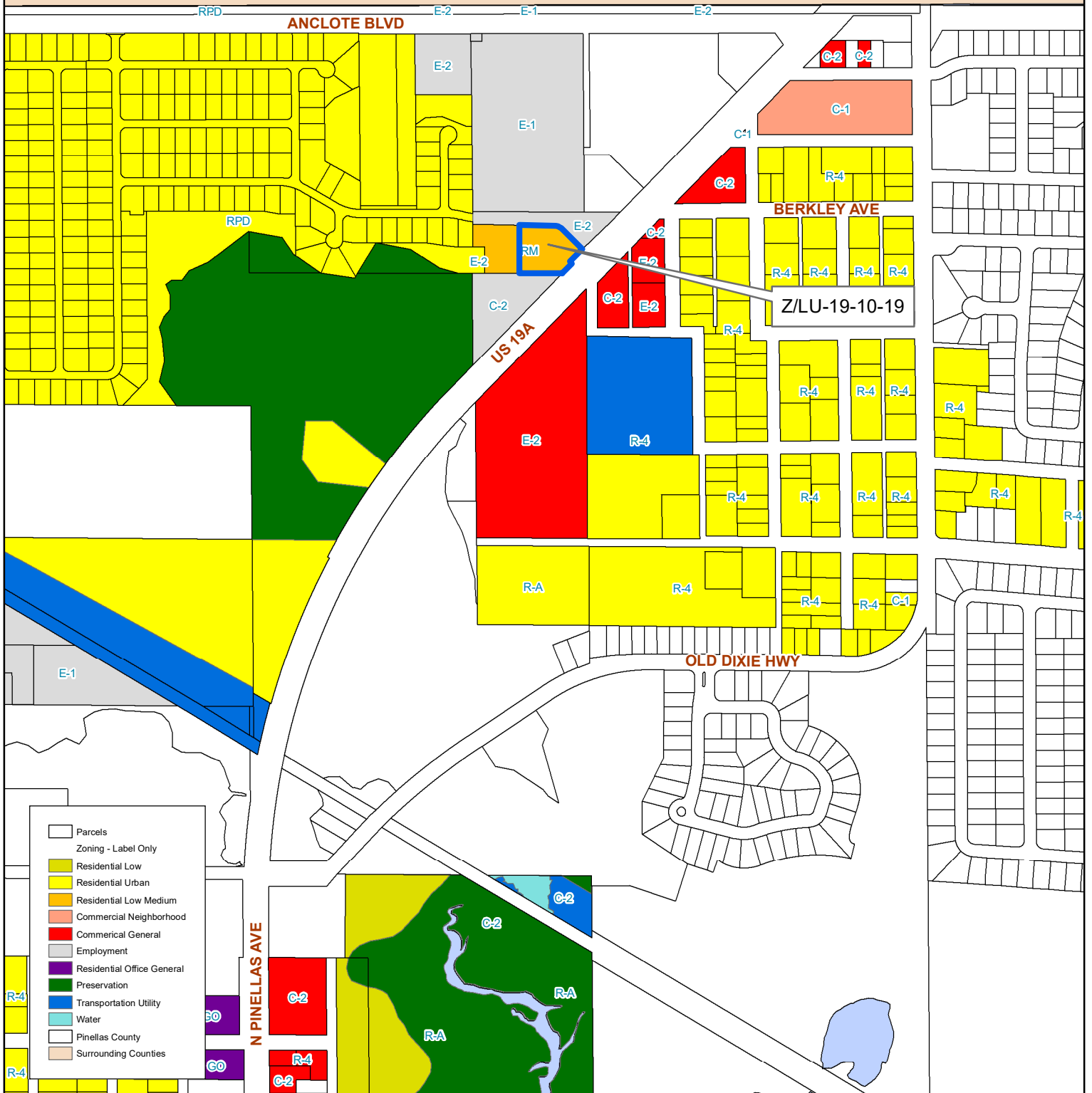


Date: 09/06/2019



1 inch = 4.5 miles

PASCO COUNTY



Z/LU-19-10-19

Current Land Use & Zoning

Zoning From: RM, Multiple-Family Residential
To: C-1, Neighborhood Commercial

Land Use From: Residential Low Medium
To: Commercial General

01/27/15/29055/000/1080

Prepared by: Pinellas County Planning Department



Date: 09/06/2019



1 inch = 0.1 miles

PASCO COUNTY



Z/LU-19-10-19

Aerial Map

Zoning From: RM, Multiple-Family Residential
To: C-1, Neighborhood Commercial

Land Use From: Residential Low Medium
To: Commercial General

01/27/15/29055/000/1080

Prepared by: Pinellas County Planning Department

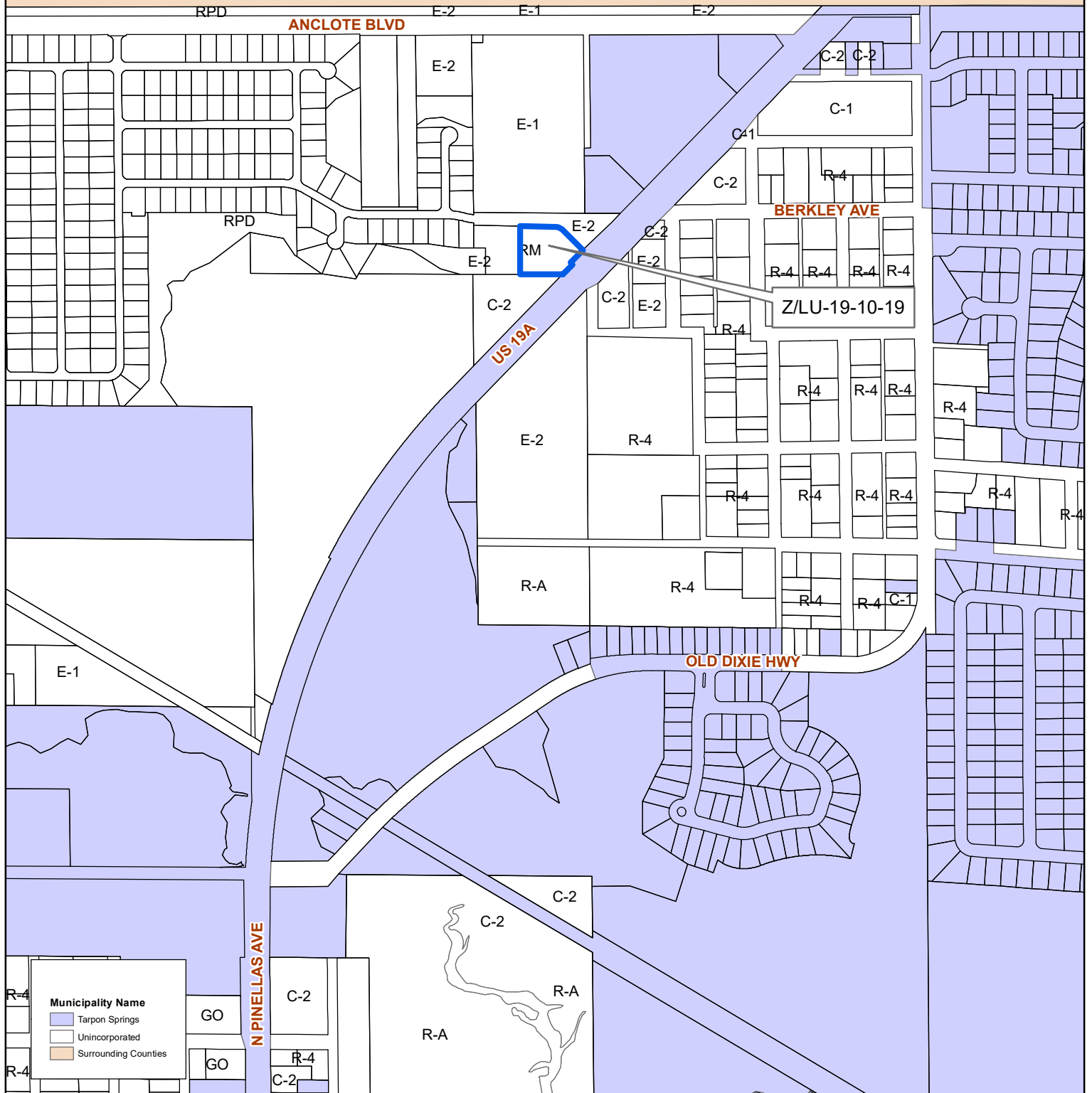


Date: 09/06/2019



1 inch = 0.1 miles

PASCO COUNTY



Z/LU-19-10-19
Municipal Map

Zoning From: RM, Mutple-Family Residential
 To: C-1, Neighborhood Commercial

Land Use From: Residential Low Medium
 To: Commercial General



01/27/15/29055/000/1080

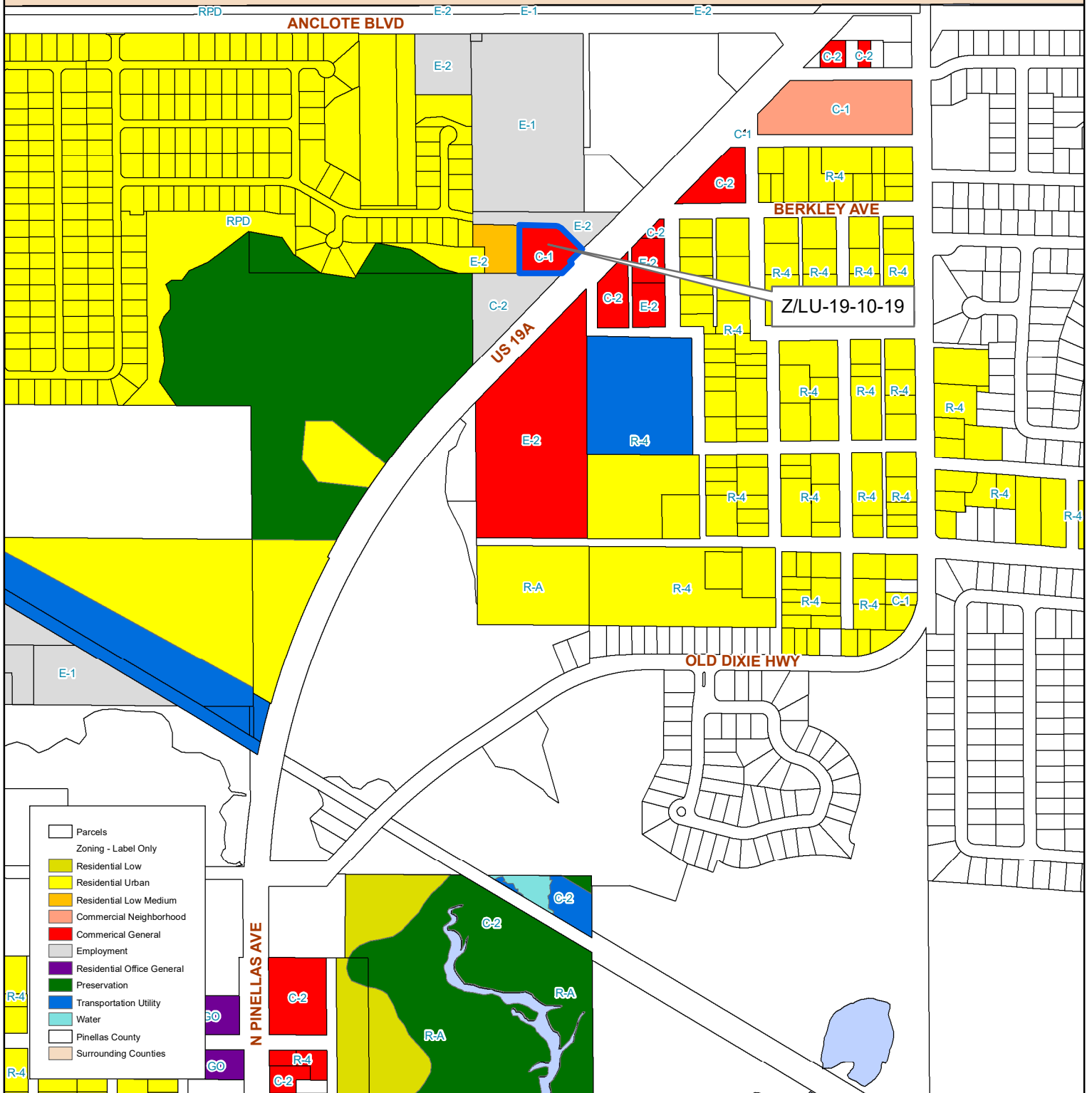
Prepared by: Pinellas County Planning Department



Date: 09/06/2019

1 inch = 0.1 miles

PASCO COUNTY



Z/LU-19-10-19

Proposed Land Use & Zoning

Zoning From: RM, Multiple-Family Residential
To: C-1, Neighborhood Commercial

Land Use From: Residential Low Medium
To: Commercial General

01/27/15/29055/000/1080

Prepared by: Pinellas County Planning Department



Date: 09/06/2019



1 inch = 0.1 miles