

**Map 1 - Location**

**CASE #:** CW17-9

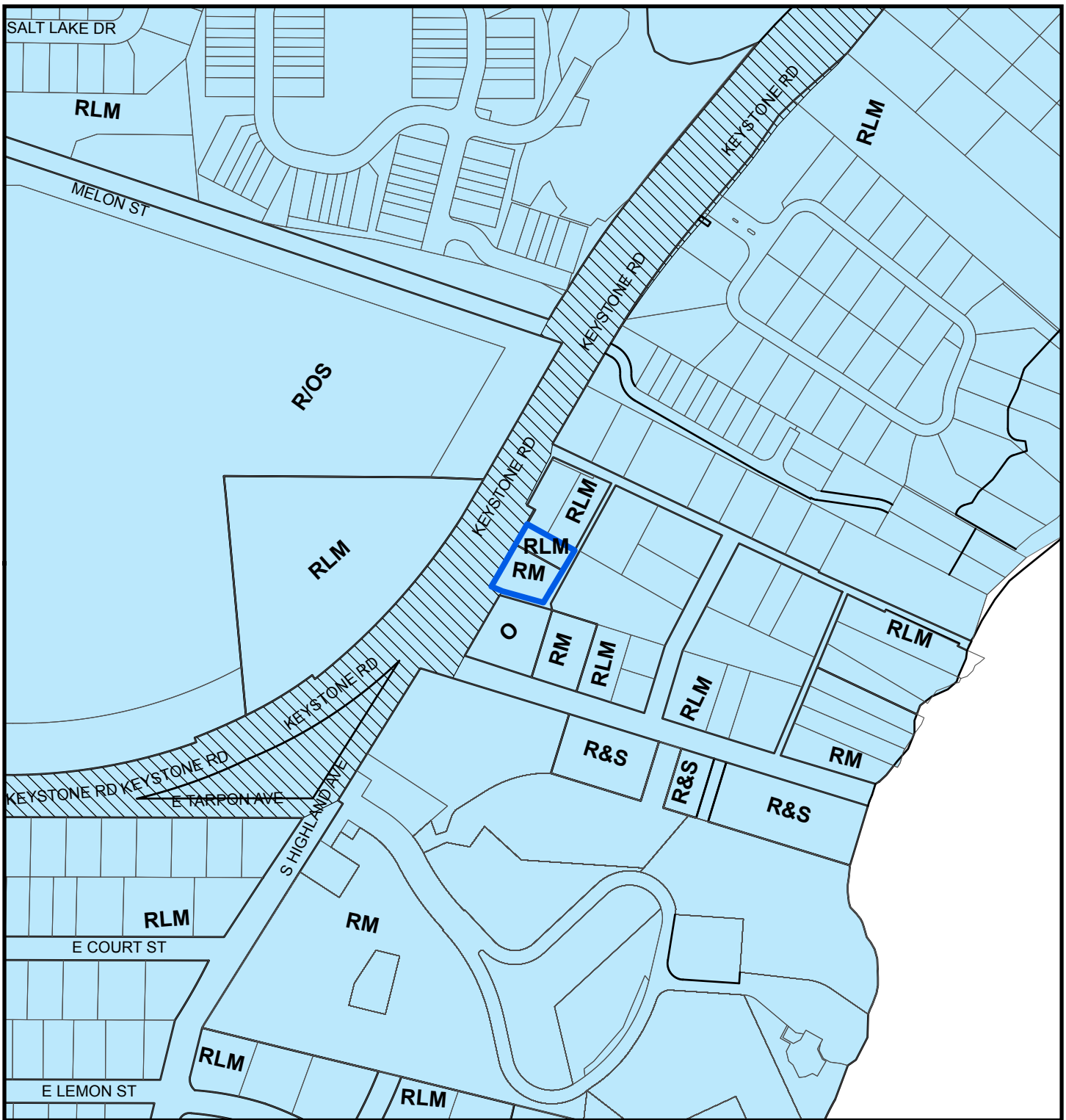
**FROM:** Residential Low Medium & Residential Medium

**JURISDICTION:** Tarpon Springs

**TO:** Office

**AREA:** 0.4 Acres





### Map 2 - Current Countywide Plan Map & Jurisdictional Map

**CASE #:** CW17-9

**FROM:** Residential Low Medium & Residential Medium

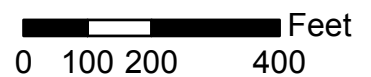
**JURISDICTION:** Tarpon Springs

**TO:** Office

**AREA:** 0.4 Acres

**LEGEND:**

 Tarpon Springs





### Map 3 - Aerial


**CASE #:** CW17-9

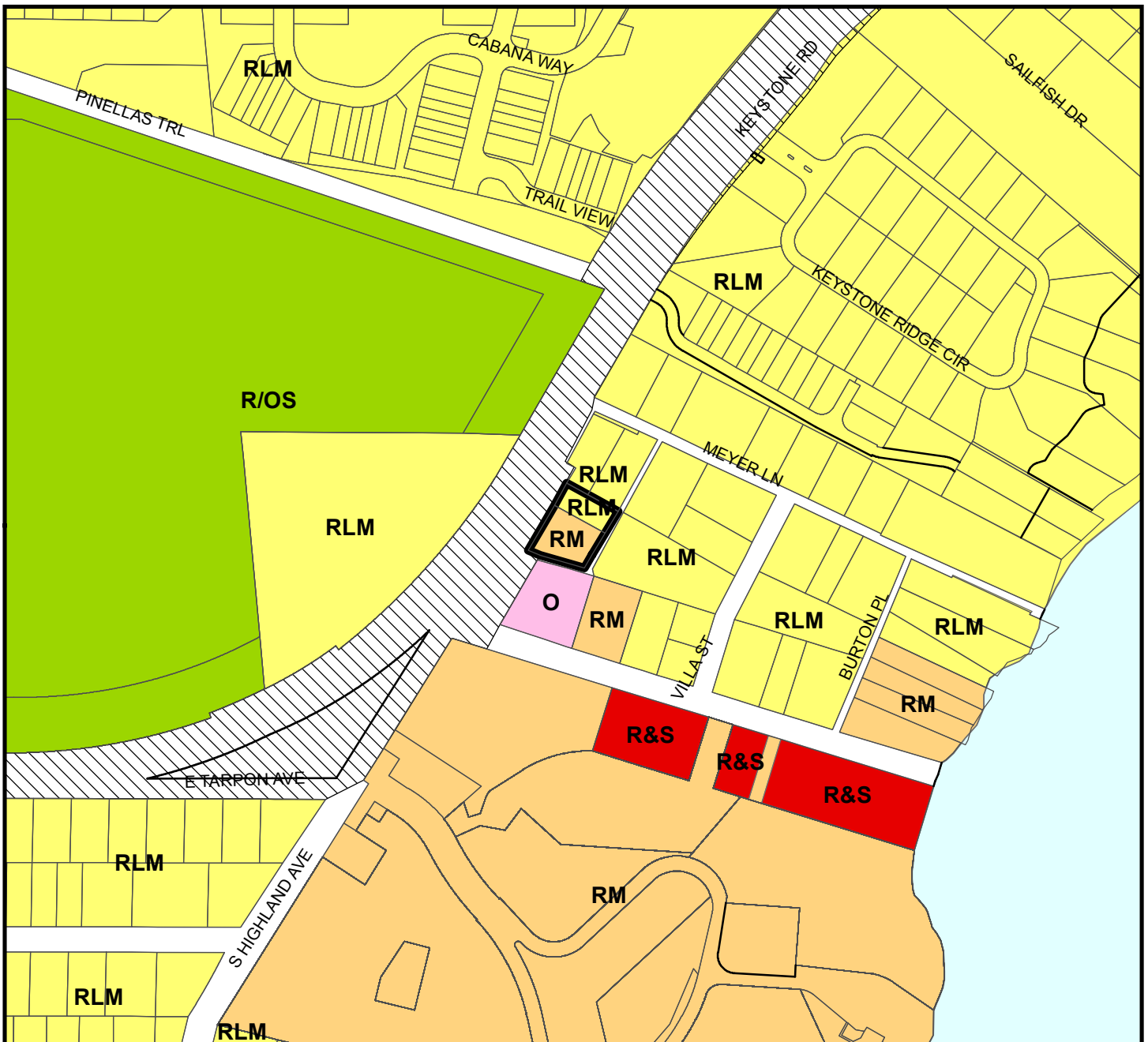
**FROM:** Residential Low Medium & Residential Medium

**JURISDICTION:** Tarpon Springs

**TO:** Office

**AREA:** 0.4 Acres





**Countywide Plan Map Categories**

- Residential Low Medium
- Residential Medium
- Office
- Retail & Services
- Recreation/Open Space
- Scenic/Noncommercial Corridor

**Map 4 - Current Countywide Plan Map**

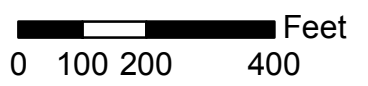
**CASE #:** CW17-9

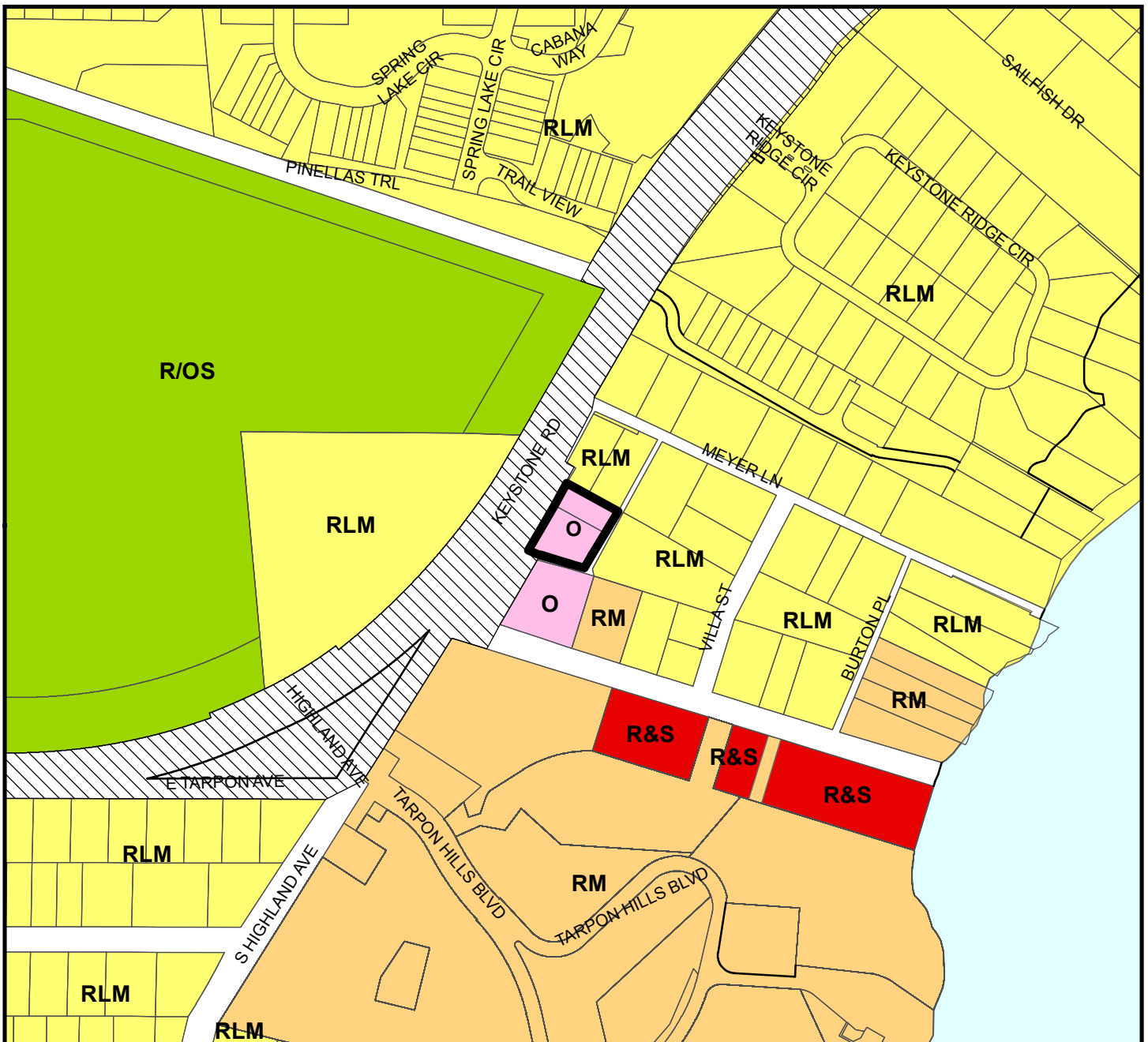
**FROM:** Residential Low Medium & Residential Medium

**JURISDICTION:** Tarpon Springs






**TO:** Office

**AREA:** 0.4 Acres





**Countywide Plan Map Categories**

- |  |   |
|--|---|
|  Residential Low Medium |  Retail & Services             |
|  Residential Medium     |  Recreation/Open Space         |
|  Office                 |  Scenic/Noncommercial Corridor |

**Map 5 - Proposed Countywide Plan Map**

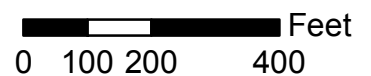
**CASE #:** CW17-9

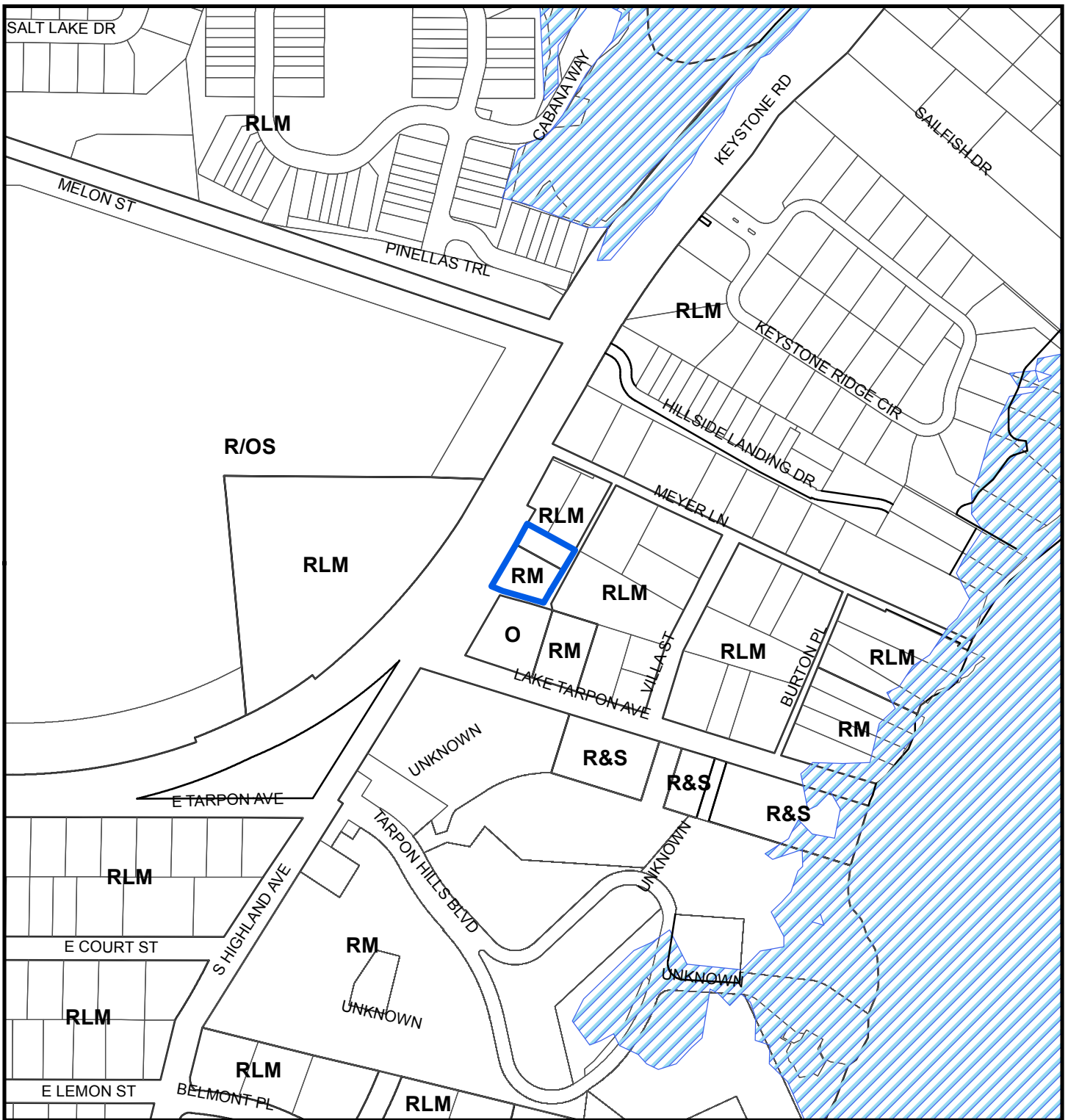
**FROM:** Residential Low Medium & Residential Medium

**JURISDICTION:** Tarpon Springs

**TO:** Office

**AREA:** 0.4 Acres





**Map 6 - Coastal High Hazard Area (CHHA)**

**LEGEND:**

 CHHA

**CASE #:** CW17-9

**FROM:** Residential Low Medium & Residential Medium

**JURISDICTION:** Tarpon Springs

**TO:** Office

**AREA:** 0.4 Acres

