

Form 9-1366
(May 2018)

U.S. Department of the Interior
U.S. Geological Survey
Joint Funding Agreement
FOR
Caribbean-Florida Water Science Center
Water Resource Investigations

Customer #: 6000001063
Agreement #: 19MCJFA0035
Project #: MC00E2A
TIN #: 59-6000800

Fixed Cost Agreement YES[X] NO[]

THIS AGREEMENT is entered into as of the May 1, 2019, by the **U.S. GEOLOGICAL SURVEY**, Caribbean-Florida Water Science Center, UNITED STATES DEPARTMENT OF THE INTERIOR, party of the first part, and the **PINELLAS COUNTY** party of the second part.

1. The parties hereto agree that subject to the availability of appropriations and in accordance with their respective authorities there shall be maintained in cooperation a data collection program (per attachment), herein called the program. The USGS legal authority is 43 USC 36C; 43 USC 50, and 43 USC 50b.

2. The following amounts shall be contributed to cover all of the cost of the necessary field and analytical work directly related to this program. 2(b) include In-Kind-Services in the amount of \$0.00

- (a) \$57,426.00 by the party of the first part during the period
May 1, 2019 to April 30, 2020
- (b) \$205,074.00 by the party of the second part during the period
May 1, 2019 to April 30, 2020
- (c) Contributions are provided by the party of the first part through other USGS regional or national programs, in the amount of: \$0.00
- (d) Additional or reduced amounts by each party during the above period or succeeding periods as may be determined by mutual agreement and set forth in an exchange of letters between the parties.
- (e) The performance period may be changed by mutual agreement and set forth in an exchange of letters between the parties.

3. The costs of this program may be paid by either party in conformity with the laws and regulations respectively governing each party.

4. The field and analytical work pertaining to this program shall be under the direction of or subject to periodic review by an authorized representative of the party of the first part.

5. The areas to be included in the program shall be determined by mutual agreement between the parties hereto or their authorized representatives. The methods employed in the field and office shall be those adopted by the party of the first part to insure the required standards of accuracy subject to modification by mutual agreement.

6. During the course of this program, all field and analytical work of either party pertaining to this program shall be open to the inspection of the other party, and if the work is not being carried on in a mutually satisfactory manner, either party may terminate this agreement upon 60 days written notice to the other party.

7. The original records resulting from this program will be deposited in the office of origin of those records. Upon request, copies of the original records will be provided to the office of the other party.

8. The maps, records or reports resulting from this program shall be made available to the public as promptly as possible. The maps, records or reports normally will be published by the party of the first part. However, the party of the second part reserves the right to publish the results of this program, and if already published by the party of the first part shall, upon request, be furnished by the party of the first part, at cost, impressions suitable for purposes of reproduction similar to that for which the original copy was prepared. The maps, records or reports published by either party shall contain a statement of the cooperative relations between the parties. The Parties acknowledge that scientific information and data developed as a result of the Scope of Work (SOW) are subject to applicable USGS review, approval, and release requirements, which are available on the USGS Fundamental Science Practices website (<https://www2.usgs.gov/fsp/>).

U.S. Department of the Interior
U.S. Geological Survey
Joint Funding Agreement
FOR
Caribbean-Florida Water Science Center
Water Resource Investigations

Customer #: 6000001063
Agreement #: 19MCJFA0035
Project #: MC00E2A
TIN #: 59-6000800

9. Billing for this agreement will be rendered quarterly. Invoices not paid within 60 days from the billing date will bear Interest, Penalties, and Administrative cost at the annual rate pursuant the Debt Collection Act of 1982, (codified at 31 U.S.C. § 3717) established by the U.S. Treasury.

USGS Technical Point of Contact

Name: Kevin Grimsley
Hydrologic Data Chief, Tampa
Address: 4446 Pet Lane Suite 108
Lutz, FL 33559
Telephone: (813) 498-5064
Fax: (813) 498-5002
Email: kjgrims@usgs.gov

Customer Technical Point of Contact

Name: Mark Flock
Senior Environmental Scientist
Address: 22211 US Hwy 19 Bldg 10
Clearwater, FL 33765
Telephone: (727) 464-4021
Fax:
Email: mflock@pinellascounty.org

USGS Billing Point of Contact

Name: Susan Jones
Budget Analyst
Address: 4446 Pet Lane Suite 108
Lutz, FL 33559
Telephone: (813) 498-5009
Fax: (813) 498-5002
Email: swjones@usgs.gov
DUNS: 137783937


Customer Billing Point of Contact

Name: Mark Flock
Senior Environmental Scientist
Address: 22211 US Hwy 19 Bldg 10
Clearwater, FL 33765
Telephone: (727) 464-4021
Fax:
Email: mflock@pinellascounty.org




U.S. Geological Survey
United States
Department of Interior


Pinellas County

Signature

By  Date: 02/08/2019
Name: David M. Sumner, Ph.D., PG
Title: Director, Caribbean-Florida Water Science Center

Signatures

By  Date: 4/9/19
Name: Karen Williams Seel
Title: Chairman
Attest:  Deputy Clerk
By  Date: 4-9-19
Name: Ken Burke
Title: Clerk of the Circuit Court



By _____ Date: _____
Name: _____
Title: _____

APPROVED AS TO FORM
OFFICE OF COUNTY ATTORNEY

By 
Attorney

February 15, 2019

PINELLAS COUNTY
(May 1, 2019 through April 30, 2020)

STATION NUMBER	STATION NAME	2020		Details
		Surface Water	Rain	
02307359	BROOKER CREEK NR TARPON SPRINGS (DCP, discharge funded by SWFWMD)	1,600	0	upgrade to real-time
		0	1,600	rainfall
02307362	BROOKER CREEK AT TARPON WOODS BLVD NR OLDSMAR FL	7,100	0	stage only
		0	1,600	rainfall
02307445	SOUTH BRANCH BROOKER CREEK	16,500	0	discharge
02307498	RAINGAGE AT S-551 (discharge funded by SWFWMD)	0	1,600	rainfall
02307668	ALLIGATOR CREEK BELOW BELCHER RD AT CLEARWATER	16,500	0	discharge
02307669	ALLIGATOR CREEK AT HWY 19 AT CLEARWATER	7,100	0	stage only
		0	1,600	rainfall
02307674	ALLIGATOR CREEK AT KAPOK PARK AT CLEARWATER	16,500	0	discharge
		0	1,600	rainfall
02307780	LONG BRANCH NEAR PINELLAS PARK	16,500	0	discharge
		0	1,600	rainfall
02308861	CROSS BAYOU CANAL AT CEDAR BREAK DRIVE AT PINELLAS PARK	7,100	0	stage only
TBD	New Roosevelt Canal upstream gage	13,200	0	discharge - partial
		5,000	0	construction
02308865	ROOSEVELT CANAL AT STR 23-8 NR PINELLAS PARK FL	6,600	0	discharge - partial
02308866	ROOSEVELT CANAL Below STR 23-8 NR PINELLAS PARK FL	2,200	0	stage only - partial
02308870	PINEBROOK CANAL AT BRYAN DAIRY RD AT P PARK	7,100	0	stage only
		0	1,600	rainfall
02308888	LAKE SEMINOLE	7,100	0	stage only
02308950	ST JOE CREEK AT 62ND ST NR PINELLAS PARK	16,500	0	discharge
		0	1,600	rainfall
02309110	MCKAY CREEK NEAR LARGO	7,100	0	stage only
		0	1,600	rainfall
02309200	RATTLESNAKE CREEK NEAR BELLEAIR	16,500	0	discharge
02309415	CURLEW CREEK AT EVANS RD NEAR DUNEDIN	16,500	0	discharge
		0	1,600	rainfall
02309421	CURLEW CREEK AT BELCHER ROAD	16,500	0	discharge
02309425	CURLEW CREEK AT COUNTY ROAD 1 NEAR OZONA	16,500	0	discharge
		0	1,600	rainfall
02309447	BEE BRANCH NEAR PALM HARBOR	16,500	0	discharge
		0	1,600	rainfall
280842082392000	RG AT BROOKER CK PRESERVE ON TARPON SPRINGS RD	0	7,100	rainfall
		236,200	26,300	

Pinellas County Engineering

	Surface Water 2020	Rain 2020	Total 2020
Totals	236,200	26,300	262,500
Pinellas County Engineering	184,459	20,615	205,074
USGS Cooperative Matching Funds	51,741	5,685	57,426