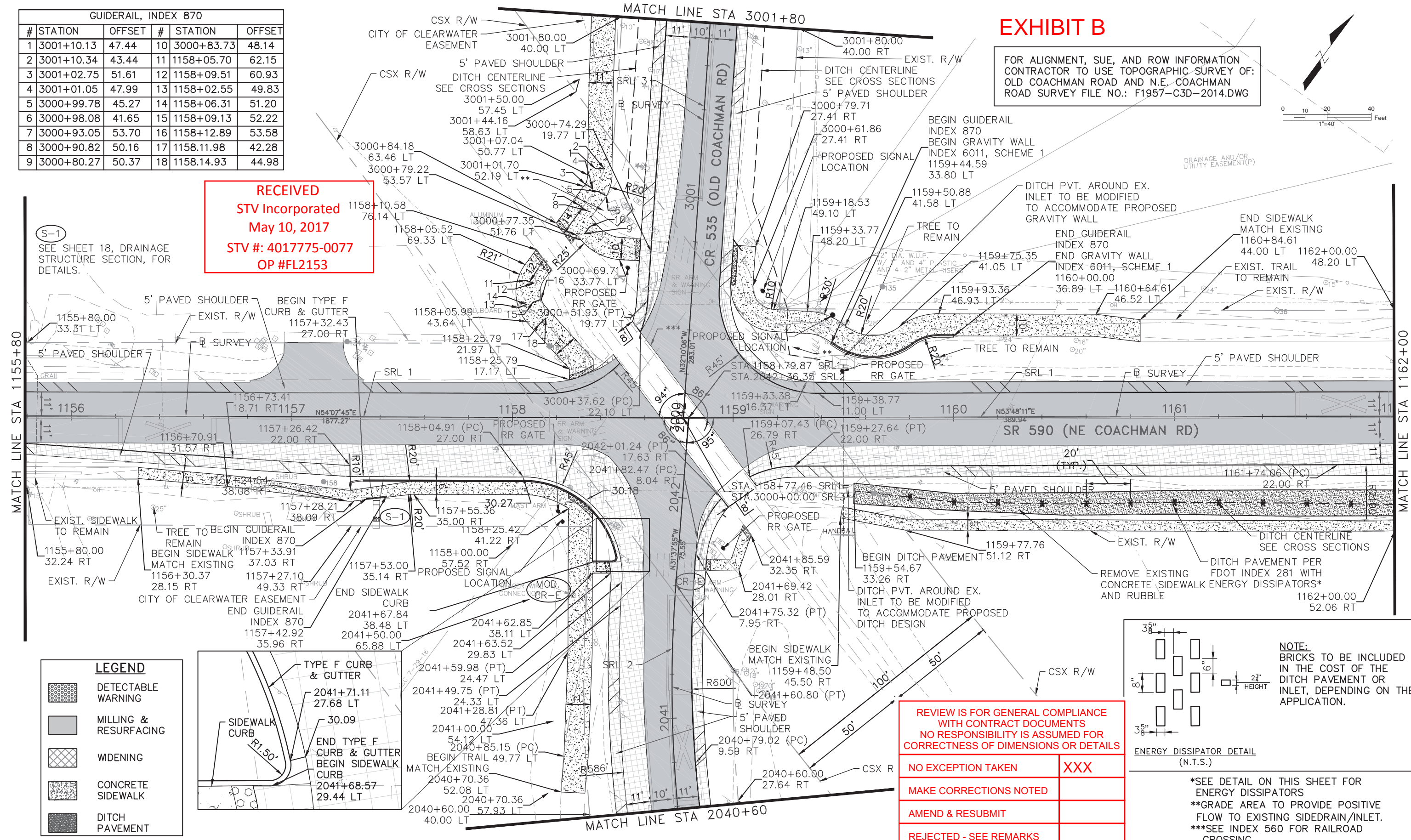
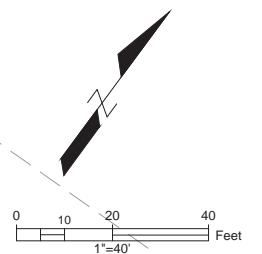


GUIDERAIL, INDEX 870					
#	STATION	OFFSET	#	STATION	OFFSET
1	3001+10.13	47.44	10	3000+83.73	48.14
2	3001+10.34	43.44	11	1158+05.70	62.15
3	3001+02.75	51.61	12	1158+09.51	60.93
4	3001+01.05	47.99	13	1158+02.55	49.83
5	3000+99.78	45.27	14	1158+06.31	51.20
6	3000+98.08	41.65	15	1158+09.13	52.22
7	3000+93.05	53.70	16	1158+12.89	53.58
8	3000+90.82	50.16	17	1158+11.98	42.28
9	3000+80.27	50.37	18	1158+14.93	44.98

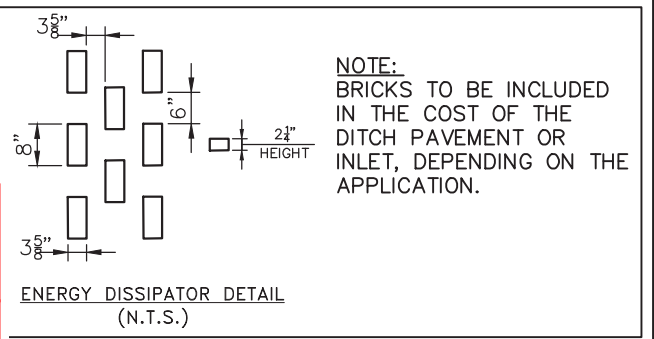
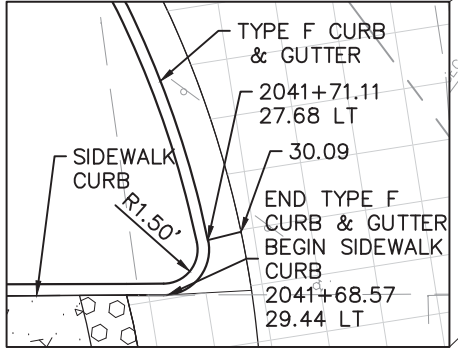
RECEIVED
STV Incorporated
May 10, 2017
STV #: 4017775-0077
OP #FL2153

EXHIBIT B

FOR ALIGNMENT, SUE, AND ROW INFORMATION
 CONTRACTOR TO USE TOPOGRAPHIC SURVEY OF:
 OLD COACHMAN ROAD AND N.E. COACHMAN
 ROAD SURVEY FILE NO.: F1957-C3D-2014.DWG



LEGEND	
	DETECTABLE WARNING
	MILLING & RESURFACING
	WIDENING
	CONCRETE SIDEWALK
	DITCH PAVEMENT



REVIEW IS FOR GENERAL COMPLIANCE WITH CONTRACT DOCUMENTS NO RESPONSIBILITY IS ASSUMED FOR CORRECTNESS OF DIMENSIONS OR DETAILS	
NO EXCEPTION TAKEN	XXX
MAKE CORRECTIONS NOTED	
AMEND & RESUBMIT	
REJECTED - SEE REMARKS	
STV INCORPORATED Date: 5/10/17 By: J Schonk	

REV. NO.	DATE	DESCRIPTION	REV. BY

DESIGNED _____
 DRAWN _____
 CHECKED _____

PROJECT: SR 590 (NE COACHMAN RD)
 at CR 535 (OLD COACHMAN RD)

APPROVED BY: _____
 DATE: 05/16/17
 PROJECT NO. 001020A
 SHEET: 10

MARTINE FILS-AIME, P.E.
 FLA. REG. NO 69769

T:\pinellas county projects\001020a - spo coachman road\2.0 design\Plans\DWG\production\001020a-PL.dwg, May 10, 2017 - 1:37pm