

RESOLUTION NO. 18-33

A RESOLUTION OF THE CITY COUNCIL OF THE CITY OF PINELLAS PARK, FLORIDA, PROVIDING FOR FINDINGS OF NECESSITY RELATING TO THE EXISTENCE OF ONE (1) OR MORE CONDITIONS IN A CERTAIN AREA OF THE CITY OF PINELLAS PARK THAT MEET THE CRITERIA DESCRIBED IN SECTION 163.340(7) OR (8), *FLORIDA STATUTES*; PROVIDING FOR OTHER FINDINGS; PROVIDING FOR THE ACCEPTANCE, APPROVAL AND ADOPTION OF THE PINELLAS PARK COMMUNITY REDEVELOPMENT AREA FINDINGS OF NECESSITY STUDY; FINDING THE NEED FOR A COMMUNITY REDEVELOPMENT AREA UNDER THE PROVISIONS OF CHAPTER 163, PART III, OF THE FLORIDA STATUTES, PROVIDING FOR LIMITATION OF EFFECT; PROVIDING FOR SEVERABILITY, CONFLICT, AND AN EFFECTIVE DATE.

WHEREAS, Chapter 163, Florida Statutes, has defined and provided for the conduct of redevelopment activities within municipalities and counties; and

WHEREAS, the City Council of the City of Pinellas Park, Florida, acts as the Community Redevelopment Agency for the City; and

WHEREAS, the City Council of the City of Pinellas Park adopted Resolution 88-7 on May 17, 1988, finding that specific conditions of slum and blight existed in the central core of the City, and that the rehabilitation, conservation or redevelopment of such area would serve and protect public health, safety, morals and the welfare of its residents; and

WHEREAS, the Pinellas County Board of County Commissioners adopted Resolution 88-469 on November 30, 1988 delegating authority and powers conferred upon Pinellas County by Chapter 163, Part III, Florida Statutes (the "Act") to the City of Pinellas Park; and

WHEREAS, the City Council of the City of Pinellas Park, Florida declared itself to the Community Redevelopment Agency to carry out the redevelopment of the area determined to be a slum or blighted area; and

WHEREAS, the City Council of the City of Pinellas Park, Florida by Ordinance No. 2046 approved the Pinellas Park Community Redevelopment Plan (1990) pursuant to the Act; and

WHEREAS, the City Council of the City of Pinellas Park, Florida, on August 16, 1990 enacted Ordinance No. 2047 creating a redevelopment trust fund pursuant to the Act; and

WHEREAS, the Pinellas Park Community Redevelopment Plan was approved by the Board of County Commissioners of Pinellas County pursuant to a Resolution adopted on September 25, 1990; and

WHEREAS, the Board of County Commissioners of Pinellas County pursuant to Resolution No. 90-78 adopted on September 25, 1990 approved the creation of the redevelopment trust fund and authorized the appropriation of County tax increment revenues to the redevelopment trust fund; and

WHEREAS, the City of Pinellas Park, Florida has sought to further address documented conditions of slum and blight present in the City and to expand the boundaries of the Community Redevelopment Area within the municipal boundaries of Pinellas Park outside of the boundaries of the current Pinellas Park Community Redevelopment Area; and

WHEREAS, the City of Pinellas Park Community Redevelopment Agency, at its September 18, 2018 meeting has authorized the completion of a Findings of Necessity Study pursuant to the Act to evaluate the presence of slum and blighted areas that are contiguous to the current redevelopment area boundaries that may have a deleterious effect upon the Agency's on-going redevelopment activities; and

WHEREAS, the City of Pinellas Park Community Redevelopment Agency has retained S&ME, Inc. to prepare a Findings of Necessity Study; and

WHEREAS, in accordance with Section 163.355, of the Florida Statutes, this Resolution is supported by data and analysis gathered and presented to the City of Pinellas Park City Council on December 13, 2018; and

WHEREAS, there exists in the City of Pinellas Park, Florida, within study area of the Findings of Necessity Study, inadequate provision for ventilation, light, air, sanitation, or open spaces; a predominance of defective or inadequate street layout, parking

facilities, roadways, bridges, or public transportation facilities; faulty lot layout in relation to size, adequacy, accessibility, or usefulness; unsanitary or unsafe conditions; deterioration of site or other improvements; incidence of crime in the area higher than in the remainder of the county or municipality; and fire and emergency medical service calls to the area proportionately higher than in the remainder of the county or municipality; and

WHEREAS, the City Council of the City of Pinellas Park, Florida, in accordance with Section 163.355, Florida Statutes, hereby makes the legislative finding that the conditions within the study area of the Pinellas Park Findings of Necessity Study meet certain criteria described in Section 163.340(7) or (8), of the Florida Statutes; and

WHEREAS, conditions are present that are detrimental to the sound economic growth of the study area and that substantially distress, impair or arrest the economic growth within the study area and adjacent territory, and present conditions and uses are detrimental to the public health, safety, morals and welfare; and

WHEREAS, the rehabilitation, conservation, or redevelopment, or a combination thereof, within the study area, is necessary in the interest of public health, safety, morals, and/or welfare of the residents of the City of Pinellas Park, Florida; and

WHEREAS, the City Council of the City of Pinellas Park finds that there is a need for the expansion of the Pinellas Park Community Redevelopment Area to address the conditions of slum and blight identified within the study area; and

WHEREAS, action must be taken to prevent further blight and deterioration and to preserve and enhance public expenditures in the Pinellas Park Community Redevelopment Area; and

WHEREAS, the City of Pinellas Park City Council desires to proceed under Part III, Chapter 163, Florida Statutes, to establish the necessary means by which sound and positive redevelopment can be accomplished within the study area; and

WHEREAS, all prerequisites having been accomplished pursuant to the Act and, it is now appropriate and necessary in order to proceed further to provide for sound economic growth in the study area that a community redevelopment plan be prepared.

NOW, THEREFORE, BE IT RESOLVED BY THE MAYOR AND CITY COUNCIL OF THE CITY OF PINELLAS PARK, FLORIDA AS FOLLOWS:

SECTION ONE. The foregoing recitals are incorporated herein and form a factual basis for this Resolution.

SECTION TWO. One or more blighted areas exist within the study area, within the city limits of the City of Pinellas Park as defined in Section 163.340 (7), (8) of the Florida Statutes.

SECTION THREE. For the purposes of expanding the boundaries of the current Pinellas Park Community Redevelopment Area, the

City Council resolves that the Redevelopment Area shall be expanded to include the area outlined as Exhibit A, attached to this Resolution and hereby incorporated by reference.

SECTION FOUR. The Findings of Necessity for the expansion of the Pinellas Park Community Redevelopment Area dated November, 2018 is provided as Exhibit B attached to this Resolution and is hereby adopted and incorporated herein by reference.

SECTION FIVE. An update of the Pinellas Park Community Redevelopment Plan is necessary to memorialize and incorporate the study area into Pinellas Park Redevelopment Plan and enable the City of Pinellas Park City Council to manage the redevelopment objectives of the City and further carry out the community redevelopment purposes set forth in Chapter 163, Part III of the Florida Statutes.

SECTION SIX. If any provisions of this Resolution or the application thereof to any person or circumstance are held invalid, the remainder shall nevertheless be given full force and effect, and to this end the provisions of this Resolution are declared severable.

SECTION SEVEN. All Resolutions or parts of Resolutions in conflict with any of the provisions of this Resolution are hereby repealed.

SECTION EIGHT. This Resolution shall become effective immediately upon its adoption.

ADOPTED THIS 13th DAY OF December, 2018


AYES: (4) Council Members; Butler, Mullins, Sabiel, Mayor Bradbury


NAYES: (0)

ABSENT: (1) Council Member Johnson

ABSTAIN: (0)

APPROVED THIS 13th DAY OF December

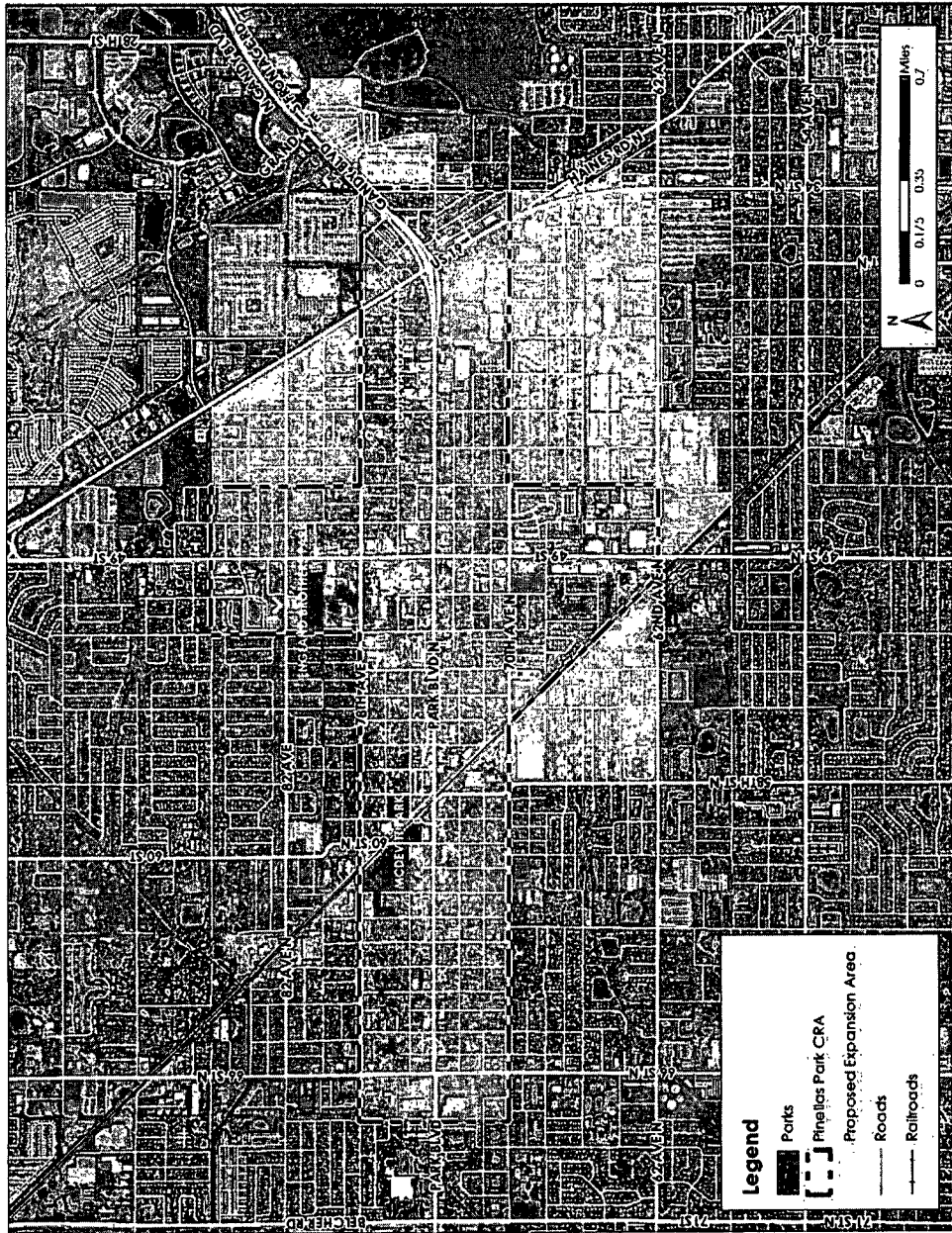

Sandra L. Bradbury
MAYOR



ATTEST:


Nichole Strickland, MMC
Deputy City Clerk

EXHIBIT A
EXPANSION AREA MAP AND LEGAL DESCRIPTION



LEGAL DESCRIPTION

The following narrative summarizes the parcels contained within the proposed Pinellas Park Community Redevelopment Agency expansion area and their associated legal descriptions. Taken in total the following narrative comprises all of the individual parcels' legal descriptions for the proposed expansion area. Please note that this does not constitute an official survey legal description of the proposed expansion area as may be prepared by a licensed surveyor, but only represents a summary of the individual parcels' legal descriptions as provided by the Pinellas County Property Appraiser's Office and used verbatim.

Parcels contained within the proposed Pinellas Park Community Redevelopment Agency expansion area are as follows:

Parcel ID	Legal Description
34-30-16-10548-012-0010	BOULEVARD PARK NO. 2 BLK 12, LOTS 1 THRU 12 & S 1/2 OF VAC 65TH AVE N ADJ ON N & N 1/2 OF VAC ALLEY ADJ ON S & VAC W 30 FT OF 40TH ST N ADJ ON E & VAC E 30FT OF 41ST ST N ADJ ON W
34-30-16-10548-012-0130	BOULEVARD PARK NO. 2 BLK 12, LOTS 13 THRU 24 & S 1/2 OF VAC ALLEY ADJ ON N & VAC W 30FT OF 40TH ST N ADJ ON E & VAC N 30FT OF 64TH AVE N ADJ ON S & VAC E 30FT OF 41ST ST N ADJ ON W
34-30-16-44255-000-0040	JOMAR COMMERCE PARK LOT 4 & W 1/2 VAC RD R/W ADJ ON E PER O.R. 17131/ 973
27-30-16-57600-003-0140	MICHIGAN HEIGHTS SEC 2, 3 & 4 SEC 3, LOT 14 & 1/2 VAC ALLEY ON W
33-30-16-66204-002-0070	PARADISE PARK MANOR BLK 2, LOT 7
34-30-16-82260-000-0010	62ND INDUSTRIAL PARK LOT 1
34-30-16-47034-000-0011	KOENIG-LUNDBERG REPLAT PT OF TR 1 DESC BEG NW COR OF TR 1 TH N89D59'44"E 280.84FT TH S07D31'02"E 176.22FT TH S82D13'14"W 65.32FT TH S00D00'16"E 66.46FT TH S89D59'44"W 238.98FT TH N00D02'46"W
33-30-16-60930-000-0200	NORTH PARK RIDGE 1ST ADD LOT 20
33-30-16-60930-000-0170	NORTH PARK RIDGE 1ST ADD LOT 17
34-30-16-29124-002-0030	FORTUNA PARK BLK 2, LOT 3
34-30-16-88272-002-0070	SUNSET VIEW BLK 2, LOT 7 & 1/2 VAC ALLEY ON S
34-30-16-10548-010-0110	BOULEVARD PARK NO. 2 BLK 10, LOT 11
34-30-16-10548-010-0090	BOULEVARD PARK NO. 2 BLK 10, LOT 9
34-30-16-44514-004-0070	JUANITA PARK BLK D, LOT 7
33-30-16-66204-002-0060	PARADISE PARK MANOR BLK 2, LOT 6
33-30-16-78858-000-0270	SCARVILLE SUB LOT 27
34-30-16-85112-001-0030	STAFF'S INDUSTRIAL CENTER 1ST ADDITION REPLAT BLK 1, LOT 3
27-30-16-57600-003-0410	MICHIGAN HEIGHTS SEC 2, 3 & 4 SEC 3, LOT 41 & 1/2 VAC ALLEY ON W
34-30-16-44514-004-0110	JUANITA PARK BLK D, LOT 11
34-30-16-55458-000-0120	MARSH REPLAT SUB LOT 12
27-30-16-10530-007-0060	BOULEVARD PARK NO. 1 BLK 7, LOT 6 (IN SEC 34- 30-16)
33-30-16-60930-000-0080	NORTH PARK RIDGE 1ST ADD LOT 8

33-30-16-60912-000-0020	NORTH PARK RIDGE LOT 2
27-30-16-78948-004-0040	SCHOFIELD'S EXTENSION BLK D, S 64FT OF LOTS 4 & 5, & N 8FT OF VAC ALLEY TO S
27-30-16-74214-000-0160	REISS, HERSCHEL G. LOT 16
27-30-16-57600-004-0390	MICHIGAN HEIGHTS SEC 2, 3 & 4 SEC 4, LOT 39 & 1/2 VAC ALLEY ON W
27-30-16-57600-003-0420	MICHIGAN HEIGHTS SEC 2, 3 & 4 SEC 3, LOT 42 & 1/2 VAC ALLEY ON W
27-30-16-57600-003-0310	MICHIGAN HEIGHTS SEC 2, 3 & 4 SEC 3, LOT 31 & 1/2 VAC ALLEY ON E
27-30-16-57600-002-0170	MICHIGAN HEIGHTS SEC 2, 3 & 4 SEC 2, LOTS 17 & 18
27-30-16-78930-002-0091	SCHOFIELD'S BLK B, S 64.2FT OF LOTS 9 AND 10
34-30-16-29124-003-0020	FORTUNA PARK BLK 3, LOT 2
34-30-16-55458-000-0110	MARSH REPLAT SUB LOT 11
33-30-16-64857-001-0103	OUTLOOK VILLAGE CONDO BLDG 1, UNIT 103
27-30-16-69840-200-0603	PINELLAS FARMS NW 1/4, PT FARM 6 DESC AS FROM NW COR OF NE 1/4 OF NW 1/4 RUN S 270FT (S) & E 15FT FOR POB TH N68DE 135.6FT TO W R/W OF US 19 TH SE'LY 300FT TH S68DW 300.1FT TH N 300FT TO POB
33-30-16-64857-003-0306	OUTLOOK VILLAGE CONDO BLDG 3, UNIT 306
27-30-16-69840-200-2107	PINELLAS FARMS NW 1/4, PT OF FARM 21 DESC FROM SW COR OF NE 1/4 OF SE 1/4 OF NW 1/4 TH N 30FT FOR POB TH N 218.32FT TH E 440.2FT TH S32DE 247.87FT ALG SW'LY R/W OF US HWY 19 TH S29DW 9.68FT ALG R/W
34-30-16-21825-000-0100	DONALD INDUSTRIAL PARK LOT 10
27-30-16-10530-008-0210	BOULEVARD PARK NO. 1 BLK 8, LOT 21 AND 1/2 VAC ALLEY ON N (IN SEC 34-30- 16)
27-30-16-84618-002-0110	SPARKLE LAKE SUB BLK 2, LOT 11
27-30-16-57600-003-0290	MICHIGAN HEIGHTS SEC 2, 3 & 4 SEC 3, LOT 29 & 1/2 VAC ALLEY ON E
27-30-16-91143-000-0020	TORRENCE SUB LOT 2
34-30-16-44514-005-0040	JUANITA PARK BLK E, LOT 4
27-30-16-57600-003-0370	MICHIGAN HEIGHTS SEC 2, 3 & 4 SEC 3, LOT 37 & 1/2 VAC ALLEY ON W
34-30-16-29124-003-0070	FORTUNA PARK BLK 3, LOT 7
33-30-16-60912-000-0940	NORTH PARK RIDGE LOT 94
33-30-16-60912-000-0010	NORTH PARK RIDGE LOT 1

33-30-16-66204-001-0090	PARADISE PARK MANOR BLK 1, LOT 9
33-30-16-66204-001-0050	PARADISE PARK MANOR BLK 1, LOT 5
34-30-16-29124-006-0210	FORTUNA PARK BLK 6, LOT 21 & E 25FT OF LOT 22
27-30-16-57600-004-0370	MICHIGAN HEIGHTS SEC 2, 3 & 4 SEC 4, LOT 37 & 1/2 VAC ALLEY ON W
34-30-16-29124-006-0270	FORTUNA PARK BLK 6, LOT 27
27-30-16-57600-003-0270	MICHIGAN HEIGHTS SEC 2, 3 & 4 SEC 3, LOT 27 AND 1/2 VAC ALLEY ON E
27-30-16-74214-000-0150	REISS, HERSCHEL G. LOT 15
27-30-16-74214-000-0140	REISS, HERSCHEL G. LOT 14
27-30-16-57582-000-0020	MICHIGAN HEIGHTS LOT 2
27-30-16-57600-002-0440	MICHIGAN HEIGHTS SEC 2, 3 & 4 SEC 2, LOT 44, & E 8FT OF VAC ALLEY TO W
27-30-16-40860-000-0120	HOLT & WOODS SUB LOT 12, & S 10FT OF VAC ALLEY TO N
27-30-16-78966-002-0110	SCHOFIELD'S EXTENSION NO 2 BLK B, LOT 11
33-30-16-02613-002-0050	BARCLAY INDUSTRIAL PARK CONDO PHASE 2 BLDG 2, UNIT E
34-30-16-29124-002-0160	FORTUNA PARK BLK 2, LOT 16
33-30-16-38258-000-0001	HERITAGE LAKE CONDO COMMOM ELEMENT
33-30-16-54937-002-2210	MANOR CONDO PHASE II BLDG 2, UNIT 221
33-30-16-54937-002-2240	MANOR CONDO PHASE II BLDG 2, UNIT 224
33-30-16-02613-002-0100	BARCLAY INDUSTRIAL PARK CONDO PHASE 2 BLDG 2, UNIT J
26-30-16-00000-230-0300	FROM SW COR OF NW 1/4 TH E 200FT(S) TO SE'LY R/W OF GANDY BLVD FOR POB TH NE'LY ALG R/W 1243.7FT TH TH SE'LY 101FT TH NE'LY 280FT(S) TH SE'LY 400FT TH S13DW 1098FT(S) TH W 503.05FT TH S10DE 640FT(S)
33-30-16-02613-002-0090	BARCLAY INDUSTRIAL PARK CONDO PHASE 2 BLDG 2, UNIT I
34-30-16-82260-000-0030	62ND INDUSTRIAL PARK LOT 3
33-30-16-60912-000-0710	NORTH PARK RIDGE LOT 71
33-30-16-60912-000-0210	NORTH PARK RIDGE LOT 21
33-30-16-60912-000-0700	NORTH PARK RIDGE LOT 70
33-30-16-60912-000-0360	NORTH PARK RIDGE LOT 36
33-30-16-73640-000-0010	RBB CIRCLE K' LOT 1 & THAT PT OF LOT 2 DESC BEG NW COR OF LOT 2 TH E 22.7FT TH S 13.53FT TH S31DW 44.32FT TH N 51.44FT TO POB

33-30-16-38258-000-0200	HERITAGE LAKE CONDO PHASE I UNIT 20
34-30-16-29124-003-0270	FORTUNA PARK BLK 3, LOT 27
27-30-16-69840-200-0701	PINELLAS FARMS NW 1/4, PT FARM 7 DESC AS FROM NE COR OF NW 1/4 OF NW 1/4 TH W 30FT TH S 15FT FOR POB TH S 269FT(S) TH W 127FT TH S 246FT TH W 158 FT TH S 105FT TH W 315FT (S) TH N 620FT(S) TH E 600
27-30-16-84618-001-0070	SPARKLE LAKE SUB BLK 1, LOT 7
27-30-16-84618-001-0030	SPARKLE LAKE SUB BLK 1, LOT 3
33-30-16-64857-007-0701	OUTLOOK VILLAGE CONDO BLDG 7, UNIT 701
27-30-16-94162-020-0030	VILLAGE AT PARK PLACE BLK 20, LOT 3
27-30-16-94162-020-0060	VILLAGE AT PARK PLACE BLK 20, LOT 6
27-30-16-94162-022-0040	VILLAGE AT PARK PLACE BLK 22, LOT 4
27-30-16-94162-016-0010	VILLAGE AT PARK PLACE BLK 16, LOT 1
34-30-16-32094-000-0010	GORDON'S SUB TRACT A & VAC RD R/W'S ADJ ON N & E
27-30-16-57600-004-0471	MICHIGAN HEIGHTS SEC 2, 3 & 4 SEC 4, E 64FT OF LOTS 47 AND 48
33-30-16-60912-000-0830	NORTH PARK RIDGE LOT 83
33-30-16-60912-000-0250	NORTH PARK RIDGE LOT 25
27-30-16-40860-000-0140	HOLT & WOODS SUB LOT 14, & S 10FT OF VAC ALLEY TO N
27-30-16-57582-000-0460	MICHIGAN HEIGHTS LOT 46 & S 14.29FT OF LOT 45
33-30-16-64857-007-0706	OUTLOOK VILLAGE CONDO BLDG 7, UNIT 706
33-30-16-64857-010-1005	OUTLOOK VILLAGE CONDO BLDG 10, UNIT 1005
27-30-16-94162-018-0020	VILLAGE AT PARK PLACE BLK 18, LOT 2
27-30-16-94162-022-0010	VILLAGE AT PARK PLACE BLK 22, LOT 1
27-30-16-94162-017-0030	VILLAGE AT PARK PLACE BLK 17, LOT 3
27-30-16-94162-022-0030	VILLAGE AT PARK PLACE BLK 22, LOT 3
27-30-16-94162-017-0040	VILLAGE AT PARK PLACE BLK 17, LOT 4
27-30-16-94162-000-0003	VILLAGE AT PARK PLACE TRACT CA-3
33-30-16-78858-000-0320	SCARVILLE SUB LOT 32
33-30-16-66204-002-0130	PARADISE PARK MANOR BLK 2, LOT 13
27-30-16-57582-000-0180	MICHIGAN HEIGHTS S 35.72FT OF LOT 18 & N 28.57FT OF LOT 17
27-30-16-78948-003-0030	SCHOFIELD'S EXTENSION BLK C, LOT 3 & E 1/2 OF LOT 4, & N 8FT OF VAC ALLEY TO S

27-30-16-78966-003-0150	SCHOFIELD'S EXTENSION NO 2 BLK C, LOT 15
27-30-16-40860-000-0320	HOLT & WOODS SUB LOT 32
27-30-16-14832-000-0070	CHAPMAN MANOR LOT 7
27-30-16-78966-003-0040	SCHOFIELD'S EXTENSION NO 2 BLK C, LOT 4
27-30-16-14832-000-0080	CHAPMAN MANOR LOT 8
34-30-16-29124-002-0130	FORTUNA PARK BLK 2, LOT 13
27-30-16-57600-003-0220	MICHIGAN HEIGHTS SEC 2, 3 & 4 SEC 3, LOT 22, & 1/2 VAC ALLEY ON W
33-30-16-02613-002-0010	BARCLAY INDUSTRIAL PARK CONDO PHASE 2 BLDG 2, UNIT A
33-30-16-54937-004-4220	MANOR CONDO PHASE IV BLDG 4, UNIT 422
34-30-16-29124-002-0070	FORTUNA PARK BLK 2, LOT 7
27-30-16-40860-000-0180	HOLT & WOODS SUB LOT 18, & S 10FT OF VAC ALLEY TO N
35-30-16-51966-007-0040	LINCOLN PLACE BLK G, LOTS 4 AND 5
34-30-16-57681-000-0170	MID-COUNTY INDUSTRIAL PARK LOT 17
34-30-16-44514-005-0130	JUANITA PARK BLK E, LOT 13
33-30-16-78858-000-0420	SCARSVILLE SUB LOT 42
27-30-16-10530-007-0160	BOULEVARD PARK NO. 1 BLK 7, LOT 16 (IN SEC 34- 30-16)
34-30-16-44514-004-0150	JUANITA PARK BLK D, LOT 15 LESS S 15FT FOR ST
34-30-16-51642-004-0270	LIBERTY PARK BLK 4, W 30FT OF LOT 27 & E 20FT OF LOTS 28,29 AND 30
34-30-16-88272-001-0030	SUNSET VIEW BLK 1, LOTS 3 AND 4
34-30-16-88272-002-0200	SUNSET VIEW BLK 2, LOT 20 & 1/2 VAC ALLEY ON N
34-30-16-44514-006-0160	JUANITA PARK BLK F, LOT 16 LESS S 15FT
34-30-16-51642-004-0190	LIBERTY PARK BLK 4, LOT 19
33-30-16-64857-010-1006	OUTLOOK VILLAGE CONDO BLDG 10, UNIT 1006
33-30-16-78858-000-0010	SCARSVILLE SUB LOT 1
33-30-16-78858-000-0120	SCARSVILLE SUB LOT 12
33-30-16-38258-000-0150	HERITAGE LAKE CONDO PHASE II UNIT 15
33-30-16-38258-000-0080	HERITAGE LAKE CONDO PHASE III UNIT 8
34-30-16-00000-140-0200	FROM NW COR OF SE 1/4 OF NE 1/4 TH S 195.7FT FOR POB TH S 125FT(S) TH NW'LY ALG E R/W OF US HWY 19 127 FT(S) TH E 21FT TO POB

33-30-16-69948-200-2107	PINELLAS FARMS NW 1/4, W 50FT OF E 225FT OF S 100FT OF W 1/2 OF FARM 21
33-30-16-64857-006-0602	OUTLOOK VILLAGE CONDO BLDG 6, UNIT 602
27-30-16-57600-002-0100	MICHIGAN HEIGHTS SEC 2, 3 & 4 SEC 2, LOT 10
27-30-16-10530-007-0050	BOULEVARD PARK NO. 1 BLK 7, LOT 5 (IN SEC 34- 30-16)
34-30-16-29124-002-0020	FORTUNA PARK BLK 2, LOT 2
34-30-16-53766-002-0100	MC KEE MANOR ADD NO. 1 BLK 2, LOTS 10 AND 11
27-30-16-10530-007-0110	BOULEVARD PARK NO. 1 BLK 7, LOT 11 (IN SEC 34- 30-16)
34-30-16-29124-001-0060	FORTUNA PARK BLK 1, LOT 6
34-30-16-69966-100-0104	PINELLAS FARMS NE 1/4, N 100FT OF S 537FT OF FARM 1 LYING E OF HAINES RD LESS E 35FT FOR 34TH ST N R/W
34-30-16-92196-008-0220	TROPICAL HEIGHTS BLK H, LOTS 22 AND 23
34-30-16-29124-003-0220	FORTUNA PARK BLK 3, LOT 22
34-30-16-29124-003-0210	FORTUNA PARK BLK 3, LOT 21
27-30-16-84618-002-0070	SPARKLE LAKE SUB BLK 2, LOT 7
27-30-16-84618-002-0030	SPARKLE LAKE SUB BLK 2, LOT 3
33-30-16-60912-000-0490	NORTH PARK RIDGE LOT 49
33-30-16-78858-000-0350	SCARSVILLE SUB LOT 35
33-30-16-78858-000-0250	SCARSVILLE SUB LOT 25
33-30-16-60912-000-0590	NORTH PARK RIDGE LOT 59
33-30-16-78858-000-0390	SCARSVILLE SUB LOT 39
27-30-16-57600-003-0240	MICHIGAN HEIGHTS SEC 2, 3 & 4 SEC 3, LOT 24 & 1/2 OF VAC ALLEY ON W
27-30-16-10530-006-0210	BOULEVARD PARK NO. 1 BLK 6, LOT 21 (IN SEC 34- 30-16)
27-30-16-10530-005-0220	BOULEVARD PARK NO. 1 BLK 5, W. 40FT OF LOT 22 & E 200FT OF LOT 21 & S 1/2 OF VAC ALLEY ADJ ON N (LYING IN SEC 34- 30-16)
27-30-16-84618-002-0060	SPARKLE LAKE SUB BLK 2, LOT 6
33-30-16-02613-001-4000	BARCLAY INDUSTRIAL PARK CONDO PHASE 1 BLDG 1, UNIT 4
27-30-16-84618-002-0050	SPARKLE LAKE SUB BLK 2, LOT 5
27-30-16-57600-004-0170	MICHIGAN HEIGHTS SEC 2, 3 & 4 SEC 4, LOT 17
27-30-16-10530-008-0190	BOULEVARD PARK NO. 1 BLK 8, LOT 19 AND 1/2 VAC ALLEY ON N (IN SEC 34-30- 16)
33-30-16-66204-002-0080	PARADISE PARK MANOR BLK 2, LOT 8

34-30-16-10548-009-0130	BOULEVARD PARK NO. 2 BLK 9, LOT 13
27-30-16-78930-002-0040	SCHOFIELD'S BLK B, LOT 4
27-30-16-40860-000-0030	HOLT & WOODS SUB LOT 3, & N 10FT OF VAC ALLEY TO S
33-30-16-64857-001-0104	OUTLOOK VILLAGE CONDO BLDG 1, UNIT 104
27-30-16-57600-003-0340	MICHIGAN HEIGHTS SEC 2, 3 & 4 SEC 3, LOT 34 & 1/2 VAC ALLEY ON E
27-30-16-57600-004-0100	MICHIGAN HEIGHTS SEC 2, 3 & 4 SEC 4, LOT 10
34-30-16-10548-009-0160	BOULEVARD PARK NO. 2 BLK 9, LOT 16
34-30-16-88272-001-0140	SUNSET VIEW BLK 1, LOT 14
33-30-16-60930-000-0140	NORTH PARK RIDGE 1ST ADD LOT 14
34-30-16-10548-010-0020	BOULEVARD PARK NO. 2 BLK 10, LOT 2
34-30-16-44514-005-0210	JUANITA PARK BLK E, LOT 21
34-30-16-88272-001-0080	SUNSET VIEW BLK 1, LOT 8
27-30-16-78966-002-0130	SCHOFIELD'S EXTENSION NO 2 BLK B, LOT 13
27-30-16-74214-000-0040	REISS, HERSCHEL G. LOT 4
27-30-16-74214-000-0080	REISS, HERSCHEL G. LOT 8
27-30-16-78966-003-0180	SCHOFIELD'S EXTENSION NO 2 BLK C, LOT 18 & N 44FT OF LOT 17
34-30-16-69966-100-0101	PINELLAS FARMS NE 1/4, PT OF FARM 1 DESC FROM NE SEC COR TH W 234.71FT & S 45FT FOR POB TH E 169.7FT TH S45DE 24FT (S) TH S 61FT(S) TH W 184 FT(S) TH N 80FT TO POB
27-30-16-10530-005-0110	BOULEVARD PARK NO. 1 BLK 5, LOT 11 & 1/2 VAC ALLEY ON S (IN SEC 34-30-16)
34-30-16-44514-006-0210	JUANITA PARK BLK F, LOT 21 LESS S 15FT ST
34-30-16-10548-009-0190	BOULEVARD PARK NO. 2 BLK 9, LOT 19
34-30-16-29124-005-0100	FORTUNA PARK BLK 5, LOT 10
34-30-16-53766-002-0030	MC KEE MANOR ADD NO. 1 BLK 2, LOTS 3 THRU 7 INCL
27-30-16-10530-006-0190	BOULEVARD PARK NO. 1 BLK 6, LOT 19 (IN SEC 34-30-16)
34-30-16-88272-001-0180	SUNSET VIEW BLK 1, LOT 18
34-30-16-44514-003-0150	JUANITA PARK BLK C, LOT 15
34-30-16-92196-003-0010	TROPICAL HEIGHTS BLK C, LOTS 1 THRU 8 & N 1/2 OF VAC ALLEY ON S & LOTS 14 THRU 22 & S 1/2 OF VAC ALLEY ON N & N 1/2 OF VAC 65TH AVE N ADJ ON S & VAC 38TH ST N ADJ ON W

34-30-16-44514-003-0190	JUANITA PARK BLK C, LOT 19
27-30-16-57600-004-0200	MICHIGAN HEIGHTS SEC 2, 3 & 4 SEC 4, LOT 20
34-30-16-29124-002-0110	FORTUNA PARK BLK 2, LOT 11
27-30-16-21150-000-0990	DICKENSON SUB LOT 99 & 1/2 VAC ALLEY ON E
27-30-16-57600-004-0060	MICHIGAN HEIGHTS SEC 2, 3 & 4 SEC 4, LOT 6
33-30-16-60912-000-0980	NORTH PARK RIDGE LOT 98
34-30-16-55458-000-0180	MARSH REPLAT SUB LOT 18
34-30-16-85112-001-0040	STAFF'S INDUSTRIAL CENTER 1ST ADDITION REPLAT BLK 1, LOT 4
27-30-16-57600-003-0320	MICHIGAN HEIGHTS SEC 2, 3 & 4 SEC 3, LOT 32 & 1/2 VAC ALLEY ON E
35-30-16-51966-007-0090	LINCOLN PLACE BLK G, LOTS 8, 9, 10, 15, 16 & 17
34-30-16-44514-006-0120	JUANITA PARK BLK F, LOT 12
27-30-16-57582-000-0370	MICHIGAN HEIGHTS LOT 37 & N 14.28FT OF LOT 36
27-30-16-57582-000-0190	MICHIGAN HEIGHTS LOT 19 & N 14.28FT OF LOT 18
27-30-16-57600-003-0090	MICHIGAN HEIGHTS SEC 2, 3 & 4 SEC 3, N 33FT LOT 9 & S 27 FT LOT 10 & W 1/2 OF VAC ALLEY ON E
27-30-16-57600-002-0120	MICHIGAN HEIGHTS SEC 2, 3 & 4 SEC 2, LOT 12
27-30-16-69840-200-2603	PINELLAS FARMS NW 1/4, W 55FT OF E 360FT OF N 300FT OF S 330FT OF FARM 26
27-30-16-78930-001-0060	SCHOFIELD'S BLK A, N 64.4FT OF LOTS 6 AND 7 & 1/2 VAC ALLEY ON N
27-30-16-10530-005-0020	BOULEVARD PARK NO. 1 BLK 5, LOTS 2 & 23 & E 10FT LOTS 3 & 22 & VAC ALLEY BETWEEN (IN SEC 34-30-16)
27-30-16-84618-002-0100	SPARKLE LAKE SUB BLK 2, LOT 10
27-30-16-78930-001-0061	SCHOFIELD'S BLK A, S 64FT OF LOTS 6 AND 7
33-30-16-60930-000-0160	NORTH PARK RIDGE 1ST ADD LOT 16
27-30-16-78948-003-0010	SCHOFIELD'S EXTENSION BLK C, LOTS 1 & 2, & N 8FT OF VAC ALLEY TO S
33-30-16-69948-200-2103	PINELLAS FARMS NW 1/4, SEC 33-30-16 PART OF FARM 21 DESC FROM NE COR OF SE 1/4 OF NW 1/4 TH W 544FT(S) FOR POB TH S 15FT TH SE'LY 280 FT(S) TH S 120FT(S) TH W 15FT TH S 205FT(S) TH W
33-30-16-60912-000-0120	NORTH PARK RIDGE LOT 12

33-30-16-60912-000-0990	NORTH PARK RIDGE LOT 99
34-30-16-10548-010-0080	BOULEVARD PARK NO. 2 BLK 10, LOT 8
34-30-16-10548-010-0070	BOULEVARD PARK NO. 2 BLK 10, LOT 7
34-30-16-10548-010-0010	BOULEVARD PARK NO. 2 BLK 10, LOT 1
34-30-16-44514-004-0020	JUANITA PARK BLK D, LOT 2
34-30-16-66350-000-0010	PARK INDUSTRIAL PROPERTIES LOT 1
34-30-16-29124-004-0181	FORTUNA PARK BLK 4, E 1/2 OF LOTS 18, 19 AND 20
33-30-16-60912-000-0960	NORTH PARK RIDGE LOT 96
33-30-16-60912-000-0950	NORTH PARK RIDGE LOT 95
34-30-16-44514-004-0090	JUANITA PARK BLK D, LOT 9
33-30-16-78858-000-0020	SCARVILLE SUB LOT 2
27-30-16-10530-007-0170	BOULEVARD PARK NO. 1 BLK 7, LOT 17 (IN SEC 34- 30-16)
34-30-16-69966-100-0108	PINELLAS FARMS NE 1/4, PT FARM 1 DESC AS FROM NE COR OF SEC RUN S 405FT & W 103FT FOR POB TH S32DE 37.8FT TH S58DW 26FT TH S32DE 53FT TH S58DW 40FT TH N32DW 132FT TH E 77.8FT TO POB
34-30-16-29124-002-0240	FORTUNA PARK BLK 2, LOT 24
34-30-16-44514-004-0050	JUANITA PARK BLK D, LOT 5
33-30-16-54937-003-3150	MANOR CONDO PHASE III BLDG 3, UNIT 315
33-30-16-54937-008-8240	MANOR CONDO PHASE VIII BLDG 8, UNIT 824
27-30-16-10530-006-0140	BOULEVARD PARK NO. 1 BLK 6, LOT 14 (IN SEC 34- 30-16)
34-30-16-29124-002-0260	FORTUNA PARK BLK 2, LOT 26
34-30-16-44514-004-0240	JUANITA PARK BLK D, LOT 24 LESS S 15FT FOR ST
27-30-16-57582-000-0150	MICHIGAN HEIGHTS LOT 15 & 7.15FT OF LOT 16 & N 7.14FT OF LOT 14
27-30-16-57600-004-0030	MICHIGAN HEIGHTS SEC 2, 3 & 4 SEC 4, LOT 3
27-30-16-57600-002-0070	MICHIGAN HEIGHTS SEC 2, 3 & 4 SEC 2, LOT 7
34-30-16-29124-004-0150	FORTUNA PARK BLK 4, W 50FT OF LOTS 15, 16 AND 17
34-30-16-29124-004-0110	FORTUNA PARK BLK 4, LOT 11
34-30-16-29124-004-0100	FORTUNA PARK BLK 4, LOT 10
33-30-16-78858-000-0370	SCARVILLE SUB LOT 37
33-30-16-66204-001-0130	PARADISE PARK MANOR BLK 1, LOT 13
33-30-16-78858-000-0310	SCARVILLE SUB LOT 31

33-30-16-69948-200-2604	PINELLAS FARMS NW 1/4, PT OF FARM 26 DESC FROM SW COR OF NW 1/4 TH E 676.52FT TH N 50FT FOR POB TH N 288.18FT TH E 134.78 FT TH S 288.15FT TH W 134.78FT TO POB
33-30-16-64857-008-0806	OUTLOOK VILLAGE CONDO BLDG 8, UNIT 806
33-30-16-64857-003-0303	OUTLOOK VILLAGE CONDO BLDG 3, UNIT 303
33-30-16-64857-003-0304	OUTLOOK VILLAGE CONDO BLDG 3, UNIT 304
34-30-16-41850-000-0010	IDEAL SUB TRACT A & VAC R/W ON N PER O.R. 6337/930 TOGETHER WITH W 50FT OF E 550FT OF S 1/2 OF FARM 26, PINELLAS FARMS, NW 1/4 OF SEC, LESS RD R/W
27-30-16-21150-000-0980	DICKENSON SUB LOT 98 & 1/2 VAC ALLEY ON E
33-30-16-69948-200-0701	PINELLAS FARMS NW 1/4, FARM 7 AND 8 W OF RR R/W LESS RD R/W ON N AND LESS R/W OF T/A IN NW COR OF FARM 8
27-30-16-10530-005-0100	BOULEVARD PARK NO. 1 BLK 5, LOT 10 & 1/2 VAC ALLEY ON S (IN SEC 34-30- 16)
33-30-16-78858-000-0070	SCARVILLE SUB LOT 7
34-30-16-88272-001-0190	SUNSET VIEW BLK 1, LOT 19
34-30-16-92196-008-0240	TROPICAL HEIGHTS BLK H, LOT 24 & E 1/2 OF VAC 37TH ST N ADJ ON W BOUNDED ON N BY W'LY EXT OF C/L OF 16FT ALLEY N OF SD LOT 24 & BOUNDED ON S BY W'LY EXT OF C/L OF 63RD AVE N PER O.R. 18010/2140
26-30-16-00000-330-0900	E 120FT OF W 150FT OF S 58.53FT OF N 167.33FT OF SW 1/4 OF SW 1/4 OF SEC 26-30-16
33-30-16-64857-010-1002	OUTLOOK VILLAGE CONDO BLDG 10, UNIT 1002
33-30-16-64857-002-0201	OUTLOOK VILLAGE CONDO BLDG 2, UNIT 201
33-30-16-02613-001-0090	BARCLAY INDUSTRIAL PARK CONDO PHASE 1 BLDG 1, UNIT I
34-30-16-10548-009-0180	BOULEVARD PARK NO. 2 BLK 9, LOT 18
33-30-16-38258-000-0130	HERITAGE LAKE CONDO PHASE II UNIT 13
27-30-16-57582-000-0200	MICHIGAN HEIGHTS LOT 20 & N 24.29FT OF LOT 21
27-30-16-57600-003-0330	MICHIGAN HEIGHTS SEC 2, 3 & 4 SEC 3, LOT 33 & 1/2 VAC ALLEY ON E
34-30-16-44514-003-0070	JUANITA PARK BLK C, LOT 7
34-30-16-44514-005-0100	JUANITA PARK BLK E, LOT 10
35-30-16-51966-007-0010	LINCOLN PLACE BLK G, LOTS 1,2 AND 3

34-30-16-44514-003-0220	JUANITA PARK BLK C, LOT 22
34-30-16-44514-003-0160	JUANITA PARK BLK C, LOT 16
34-30-16-44514-005-0180	JUANITA PARK BLK E, LOT 18
34-30-16-44514-005-0160	JUANITA PARK BLK E, LOT 16
34-30-16-44514-005-0150	JUANITA PARK BLK E, LOT 15
34-30-16-44514-005-0140	JUANITA PARK BLK E, LOT 14
33-30-16-60912-000-0100	NORTH PARK RIDGE LOT 10
33-30-16-66204-002-0040	PARADISE PARK MANOR BLK 2, LOT 4
34-30-16-44514-003-0020	JUANITA PARK BLK C, LOT 2
34-30-16-00000-130-0100	NW 1/4 OF SW 1/4 OF NE 1/4 CONT 9.9 AC (C)
34-30-16-29124-004-0140	FORTUNA PARK BLK 4, LOT 14
34-30-16-57681-000-0160	MID-COUNTY INDUSTRIAL PARK LOT 16
27-30-16-78966-002-0120	SCHOFIELD'S EXTENSION NO 2 BLK B, LOT 12
34-30-16-29124-006-0260	FORTUNA PARK BLK 6, LOT 26
33-30-16-64857-003-0305	OUTLOOK VILLAGE CONDO BLDG 3, UNIT 305
33-30-16-64857-009-0906	OUTLOOK VILLAGE CONDO BLDG 9, UNIT 906
33-30-16-00000-130-0400	THAT PART OF SW 1/4 OF NE 1/4 OF SEC 33-30-16 LYING SW OF RR LESS THAT PART WITHIN 50FT OF S LINE OF 1/4 OF SEC FOR RD R/W & LESS THAT PART DESC COM SW COR OF NE 1/4 OF SEC TH N00D44'06"E 50FT FOR POB
27-30-16-94162-019-0020	VILLAGE AT PARK PLACE BLK 19, LOT 2
27-30-16-94162-021-0030	VILLAGE AT PARK PLACE BLK 21, LOT 3
27-30-16-94162-023-0040	VILLAGE AT PARK PLACE BLK 23, LOT 4
33-30-16-64857-004-0404	OUTLOOK VILLAGE CONDO BLDG 4, UNIT 404
27-30-16-94162-023-0050	VILLAGE AT PARK PLACE BLK 23, LOT 5
27-30-16-94162-024-0050	VILLAGE AT PARK PLACE BLK 24, LOT 5
27-30-16-94162-024-0040	VILLAGE AT PARK PLACE BLK 24, LOT 4
27-30-16-94162-014-0030	VILLAGE AT PARK PLACE BLK 14, LOT 3
27-30-16-14832-000-0060	CHAPMAN MANOR LOT 6
33-30-16-60912-000-0870	NORTH PARK RIDGE LOT 87
27-30-16-84618-001-0060	SPARKLE LAKE SUB BLK 1, LOT 6
33-30-16-02613-001-0150	BARCLAY INDUSTRIAL PARK CONDO PHASE 1 BLDG 1, UNIT 0
33-30-16-60912-000-0850	NORTH PARK RIDGE LOT 85
34-30-16-44514-003-0060	JUANITA PARK BLK C, LOT 6
27-30-16-84618-001-0010	SPARKLE LAKE SUB BLK 1, LOT 1

33-30-16-54937-003-3120	MANOR CONDO PHASE III BLDG 3, UNIT 312
33-30-16-02613-000-0001	BARCLAY INDUSTRIAL PARK CONDO COMMON ELEMENTS
33-30-16-02613-001-0140	BARCLAY INDUSTRIAL PARK CONDO PHASE 1 BLDG 1, UNIT N
33-30-16-02613-001-0020	BARCLAY INDUSTRIAL PARK CONDO PHASE 1 BLDG 1, UNIT B
33-30-16-60912-000-0670	NORTH PARK RIDGE LOT 67
27-30-16-78966-003-0110	SCHOFIELD'S EXTENSION NO 2 BLK C, LOT 11 LESS N 5FT FOR ALLEY
33-30-16-60912-000-0300	NORTH PARK RIDGE LOT 30
33-30-16-60912-000-0260	NORTH PARK RIDGE LOT 26
33-30-16-60912-000-0660	NORTH PARK RIDGE LOT 66
33-30-16-60912-000-0320	NORTH PARK RIDGE LOT 32
34-30-16-00000-240-0300	N 360FT (S) OF W 270FT (S) OF SW 1/4 OF SE 1/4 OF NW 1/4 CONT 2.22 AC (C)
34-30-16-44514-003-0100	JUANITA PARK BLK C, LOT 10
33-30-16-78858-000-0410	SCARSVILLE SUB LOT 41
33-30-16-78858-000-0460	SCARSVILLE SUB LOT 46
34-30-16-88272-002-0180	SUNSET VIEW BLK 2, LOT 18 & 1/2 VAC ALLEY ON N
34-30-16-44514-006-0240	JUANITA PARK BLK F, LOT 24 LESS S 15FT FOR ST
34-30-16-51642-004-0230	LIBERTY PARK BLK 4, LOT 23
34-30-16-10548-009-0020	BOULEVARD PARK NO. 2 BLK 9, LOTS 2 THRU 5 INCL
34-30-16-90090-000-0140	TEMPLE PARK LOTS 14 & 15
33-30-16-02613-001-2000	BARCLAY INDUSTRIAL PARK CONDO PHASE 1 BLDG 1, UNIT 2
33-30-16-02613-001-0230	BARCLAY INDUSTRIAL PARK CONDO PHASE 1 BLDG 1, UNIT W
27-30-16-14832-000-0040	CHAPMAN MANOR LOT 4
33-30-16-38258-000-0250	HERITAGE LAKE CONDO PHASE I UNIT 25
27-30-16-57600-002-0370	MICHIGAN HEIGHTS SEC 2, 3 & 4 SEC 2, LOT 37, & E 8FT OF VAC ALLEY TO W
27-30-16-10530-008-0150	BOULEVARD PARK NO. 1 BLK 8, LOT 15 AND 1/2 VAC ALLEY ON N (IN SEC 34-30-16)
27-30-16-57600-004-0010	MICHIGAN HEIGHTS SEC 2, 3 & 4 SEC 4, LOT 1
33-30-16-60912-000-0220	NORTH PARK RIDGE LOT 22
27-30-16-57600-002-0090	MICHIGAN HEIGHTS SEC 2, 3 & 4 SEC 2, LOT 9

27-30-16-57600-004-0250	MICHIGAN HEIGHTS SEC 2, 3 & 4 SEC 4, LOT 25 AND 1/2 VAC ALLEY ON E
27-30-16-40860-000-0290	HOLT & WOODS SUB LOT 29
27-30-16-40860-000-0310	HOLT & WOODS SUB LOT 31
27-30-16-57600-004-0360	MICHIGAN HEIGHTS SEC 2, 3 & 4 SEC 4, LOT 36 & 1/2 OF VAC ALLEY
34-30-16-10548-009-0230	BOULEVARD PARK NO. 2 BLK 9, LOT 23
27-30-16-10530-006-0010	BOULEVARD PARK NO. 1 BLK 6, LOT 1 (IN SEC 34- 30-16)
27-30-16-10530-006-0110	BOULEVARD PARK NO. 1 BLK 6, LOT 11 (IN SEC 34- 30-16)
27-30-16-10530-005-0030	BOULEVARD PARK NO. 1 BLK 5, W 40FT OF LOT 3 & E 20FT OF LOT 4 & 1/2 VAC ALLEY ON S (IN SEC 34-30- 16)
34-30-16-53766-002-0130	MC KEE MANOR ADD NO. 1 BLK 2, LOT 13
27-30-16-10530-005-0060	BOULEVARD PARK NO. 1 BLK 5, E 40FT OF LOT 6 AND W 20FT OF LOT 5 AND E 40FT OF LOT 19 AND W 20FT OF LOT 20 & VAC ALLEY BETWEEN (IN SEC 34-30-16)
27-30-16-69840-200-2103	PINELLAS FARMS NW 1/4, PT OF FARM 21 DESC FROM NW COR OF NE 1/4 OF SE 1/4 OF NW 1/4 TH S 15FT FOR POB TH E 188.83FT TH S32DE 237FT TH W 68.31FT TH S 9.2FT TH W 245.79FT TH N 210FT TO POB
27-30-16-78948-003-0060	SCHOFIELD'S EXTENSION BLK C, N 1/2 OF LOTS 6 & 7 & S 8FT OF VAC ALLEY TO N
26-30-16-00000-330-0400	N 203.5FT OF E 50FT OF W 1/4 OF SW 1/4 OF SW 1/4 LESS N 30FT FOR RD R/W
33-30-16-69948-200-2203	PINELLAS FARMS NW 1/4, E 215FT OF N 175FT OF S 1/2 OF E 1/2 OF FARM 22 LESS E 30FT FOR ST
33-30-16-60930-000-0130	NORTH PARK RIDGE 1ST ADD LOT 13
27-30-16-57582-000-0060	MICHIGAN HEIGHTS LOT 6
33-30-16-78858-000-0160	SCARVILLE SUB LOT 16
33-30-16-60930-000-0120	NORTH PARK RIDGE 1ST ADD LOT 12
33-30-16-38258-000-0060	HERITAGE LAKE CONDO PHASE III UNIT 6
34-30-16-92196-012-0220	TROPICAL HEIGHTS BLK L, LOT 22 & 1/2 VAC ALLEY ON N
27-30-16-57600-002-0230	MICHIGAN HEIGHTS SEC 2, 3 & 4 SEC 2, LOTS 23 AND 24
33-30-16-66204-002-0120	PARADISE PARK MANOR BLK 2, LOT 12
27-30-16-78966-002-0070	SCHOFIELD'S EXTENSION NO 2 BLK B, LOT 7

27-30-16-69840-100-2905	PINELLAS FARMS NE 1/4, PT OF FARM 29 LYING SW OF US 19 DESC COM SW COR OF NE 1/4 TH E 200 FT & N 33FT FOR POB TH N 170.67FT TH N58DE 18.67FT TO SW R/W OF US 19 TH S32DE 213.20FT TH W 128.45
34-30-16-53766-002-0120	MC KEE MANOR ADD NO. 1 BLK 2, LOT 12
34-30-16-00000-120-0300	S 75FT OF N 1/2 OF E 1/4 OF NE 1/4 OF NW 1/4 OF NE 1/4 LESS E 25FT FOR ST
27-30-16-10530-008-0030	BOULEVARD PARK NO. 1 BLK 8, LOT 3 & 1/2 VAC ALLEY ON S (IN SEC 34-30- 16)
34-30-16-90090-000-0060	TEMPLE PARK LOTS 6 AND 7
27-30-16-78966-001-0040	SCHOFIELD'S EXTENSION NO 2 BLK A, LOT 4
27-30-16-57600-002-0340	MICHIGAN HEIGHTS SEC 2, 3 & 4 SEC 2, LOT 34, & W 8FT OF VAC ALLEY TO E
27-30-16-78930-001-0010	SCHOFIELD'S BLK A, LOTS 1 & 2 & 1/2 VAC ALLEY ON S & VAC ST ON E
27-30-16-21150-000-1060	DICKINSON SUB LOT 106 & 1/2 VAC ALLEY ON E
27-30-16-57582-000-0340	MICHIGAN HEIGHTS N 42.85FT OF LOT 34 & S 21.43FT OF LOT 35
27-30-16-53195-000-0020	LUCSKA'S REP OF LOT 1, TORRENCE SUB LOT 2
33-30-16-54937-004-4240	MANOR CONDO PHASE IV BLDG 4, UNIT 424
27-30-16-78966-002-0030	SCHOFIELD'S EXTENSION NO 2 BLK B, LOT 3
34-30-16-57681-000-0010	MID-COUNTY INDUSTRIAL PARK ALL OF LOT 1 & LOT 21 LESS E 150FT & N 31FT OF W 38FT OF LOT 20
34-30-16-85112-001-0020	STAFF'S INDUSTRIAL CENTER 1ST ADDITION REPLAT BLK 1, LOT 2
33-30-16-78858-000-0400	SCARVILLE SUB LOT 40
34-30-16-29124-003-0010	FORTUNA PARK BLK 3, LOT 1
34-30-16-92196-008-0130	TROPICAL HEIGHTS BLK H, LOTS 13 TO 18 INCL
34-30-16-29124-004-0080	FORTUNA PARK BLK 4, LOT 8
33-30-16-66204-002-0190	PARADISE PARK MANOR BLK 2, LOT 19
34-30-16-90090-000-0010	TEMPLE PARK LOTS 1, 2, 24, 25 & 26 & VAC 30FT ST ON E
27-30-16-14832-000-0100	CHAPMAN MANOR LOT 10
33-30-16-78858-000-0090	SCARVILLE SUB LOTS 9 & 19
34-30-16-29124-002-0040	FORTUNA PARK BLK 2, LOT 4
33-30-16-51756-000-0010	LIGHTHOUSE BAPTIST CHURCH REPLAT LOT 1

27-30-16-78966-002-0150	SCHOFIELD'S EXTENSION NO 2 BLK B, LOT 15
27-30-16-57600-004-0400	MICHIGAN HEIGHTS SEC 2, 3 & 4 SEC 4, LOT 40 & 1/2 VAC ALLEY ON W
27-30-16-69840-200-2602	PINELLAS FARMS NW 1/4, SEC 27-30-16 THAT PART OF FARM 26 DESC AS W 65FT OF E 440.32FT OF S 330FT OF SE 1/4 OF SW 1/4 OF NW 1/4 OF SD SEC LESS S 30FT THEREOF FOR RD R/W
27-30-16-74214-000-0110	REISS, HERSCHEL G. LOT 11
26-30-16-14355-000-0020	CEDAR HOLLOW LOT 2
33-30-16-60930-000-0070	NORTH PARK RIDGE 1ST ADD LOT 7
33-30-16-60912-000-0540	NORTH PARK RIDGE LOT 54
33-30-16-60912-000-0290	NORTH PARK RIDGE LOT 29
33-30-16-60912-000-0740	NORTH PARK RIDGE LOT 74
34-30-16-29124-001-0050	FORTUNA PARK BLK 1, LOT 5
34-30-16-29124-002-0250	FORTUNA PARK BLK 2, LOT 25
33-30-16-66204-001-0100	PARADISE PARK MANOR BLK 1, LOT 10
27-30-16-14832-000-0020	CHAPMAN MANOR LOT 2
27-30-16-57600-002-0210	MICHIGAN HEIGHTS SEC 2, 3 & 4 SEC 2, LOT 21
26-30-16-14355-000-0140	CEDAR HOLLOW LOT 14
35-30-16-51966-007-0070	LINCOLN PLACE BLK G, LOT 7
33-30-16-00000-410-0100	FROM NE COR OF SE 1/4 TH W 87FT & S 50FT FOR POB TH S 169.94FT TH CUR RT RAD 120 FT ARC 113.76FT CB S27DW 109.54FT TH CUR LT RAD 180 FT ARC 170.64FT CB S27DW 164.32FT TH S 590.21FT TH CUR LT RAD 180FT ARC 66.08
34-30-16-92196-012-0040	TROPICAL HEIGHTS BLK L, LOT 4 & 1/2 VAC ALLEY ON S
34-30-16-29124-005-0230	FORTUNA PARK BLK 5, LOT 23
27-30-16-40860-000-0090	HOLT & WOODS SUB LOT 9, & N 10FT OF VAC ALLEY TO S
34-30-16-92196-007-0060	TROPICAL HEIGHTS BLK G, W 24FT OF LOT 6 & LOTS 7 & 8 & 1/2 VAC ALLEY ON N
27-30-16-57600-003-0400	MICHIGAN HEIGHTS SEC 2, 3 & 4 SEC 3, LOT 40 & 1/2 VAC ALLEY ON W
27-30-16-10530-007-0140	BOULEVARD PARK NO. 1 BLK 7, LOT 14 (IN SEC 34- 30-16)
34-30-16-29124-002-0180	FORTUNA PARK BLK 2, LOT 18
27-30-16-10530-007-0080	BOULEVARD PARK NO. 1 BLK 7, LOT 8 (IN SEC 34- 30-16)

34-30-16-66350-000-0020	PARK INDUSTRIAL PROPERTIES LOT 2
34-30-16-88272-002-0100	SUNSET VIEW BLK 2, LOT 10 & 1/2 VAC ALLEY ON S
34-30-16-44514-004-0210	JUANITA PARK BLK D, LOT 21 LESS S 15FT FOR ST
33-30-16-66204-001-0140	PARADISE PARK MANOR BLK 1, LOT 14
33-30-16-60912-000-0860	NORTH PARK RIDGE LOT 86
33-30-16-60912-000-0190	NORTH PARK RIDGE LOT 19
33-30-16-60912-000-0110	NORTH PARK RIDGE LOT 11
34-30-16-92196-012-0030	TROPICAL HEIGHTS BLK L, LOT 3 & 1/2 VAC ALLEY ON S
34-30-16-29124-005-0260	FORTUNA PARK BLK 5, LOT 26
34-30-16-29124-004-0180	FORTUNA PARK BLK 4, W 1/2 OF LOTS 18, 19 AND 20
34-30-16-88272-002-0060	SUNSET VIEW BLK 2, LOT 6 LESS RD
27-30-16-53195-000-0010	LUCSKA'S REP OF LOT 1, TORRENCE SUB LOT 1
34-30-16-44255-000-0050	JOMAR COMMERCE PARK LOT 5 & E 1/2 OF VAC 38TH CT N ADJ ON W OF SD LOT 5 PER O.R. 17131/973 TOGETHER WITH W 1/2 OF VAC 37TH ST N ADJ ON E OF N 383FT OF SD LOT 5 PER O.R. 8567/1915 & O.R.
27-30-16-57600-002-0010	MICHIGAN HEIGHTS SEC 2, 3 & 4 SEC 2, LOTS 1, 2 AND 3
34-30-16-92196-007-0090	TROPICAL HEIGHTS BLK G, LOTS 9, 10 & 11 & ALL OF VAC ALLEY ADJ ON N
27-30-16-10530-006-0030	BOULEVARD PARK NO. 1 BLK 6, LOT 3 (IN SEC 34- 30-16)
34-30-16-29124-001-0010	FORTUNA PARK BLK 1, LOTS 1,2,3 AND 28
34-30-16-21825-000-0090	DONALD INDUSTRIAL PARK LOT 9 & S 79.41FT OF LOT 8
33-30-16-60912-000-0440	NORTH PARK RIDGE LOT 44
27-30-16-57600-003-0070	MICHIGAN HEIGHTS SEC 2, 3 & 4 SEC 3, LOT 7 & S 7 FT OF LOT 8 & W 1/2 OF VAC ALLEY ON E
27-30-16-40860-000-0210	HOLT & WOODS SUB LOT 21
27-30-16-57600-002-0420	MICHIGAN HEIGHTS SEC 2, 3 & 4 SEC 2, LOT 42, & E 8FT OF VAC ALLEY TO W
34-30-16-29124-004-0090	FORTUNA PARK BLK 4, LOT 9
27-30-16-69840-200-0703	PINELLAS FARMS NW 1/4, SEC 27-30-16 PT OF FARM 7 DESC FROM SE COR OF NE 1/4 OF NW 1/4 OF NW 1/4 TH W 30FT & N 30FT FOR POB TH W 158 FT TH N 105FT TH E 31FT TH N 140FT TH E 127FT TH S

27-30-16-57600-004-0110	MICHIGAN HEIGHTS SEC 2, 3 & 4 SEC 4, LOT 11
33-30-16-78858-000-0330	SCARVILLE SUB LOT 33
33-30-16-66204-001-0150	PARADISE PARK MANOR BLK 1, LOT 15
27-30-16-57600-002-0080	MICHIGAN HEIGHTS SEC 2, 3 & 4 SEC 2, LOT 8
27-30-16-78930-002-0061	SCHOFIELD'S BLK B, S 64.2FT OF LOTS 6 AND 7
34-30-16-53766-001-0230	MC KEE MANOR ADD NO. 1 BLK 1, LOTS 23 AND 24 AND 1/2 VAC ALLEY ON N
33-30-16-64857-005-0501	OUTLOOK VILLAGE CONDO BLDG 5, UNIT 501
33-30-16-64857-001-0105	OUTLOOK VILLAGE CONDO BLDG 1, UNIT 105
27-30-16-57600-003-0380	MICHIGAN HEIGHTS SEC 2, 3 & 4 SEC 3, LOT 38 & 1/2 VAC ALLEY ON W
27-30-16-57600-003-0150	MICHIGAN HEIGHTS SEC 2, 3 & 4 SEC 3, LOT 15 & 1/2 VAC ALLEY ON W
34-30-16-51642-004-0140	LIBERTY PARK BLK 4, LOT 14
33-30-16-60912-000-0080	NORTH PARK RIDGE LOT 8
34-30-16-29124-005-0250	FORTUNA PARK BLK 5, LOT 25
33-30-16-64857-008-0802	OUTLOOK VILLAGE CONDO BLDG 8, UNIT 802
27-30-16-78966-002-0090	SCHOFIELD'S EXTENSION NO 2 BLK B, LOT 9
27-30-16-69840-200-0602	PINELLAS FARMS NW 1/4, PT OF FARM 6 DESC FROM NW COR OF NE 1/4 OF NE 1/4 TH S 40FT TH E 15FT FOR POB TH E 18FT(S) TO W R/W OF US HWY 19 TH SE'LY 189FT(S) ALG R/W TH S68DW 135.6FT TH N 225FT(S) TO
27-30-16-84618-001-0080	SPARKLE LAKE SUB BLK 1, LOT 8
33-30-16-78858-000-0230	SCARVILLE SUB LOT 23
34-30-16-88272-001-0010	SUNSET VIEW BLK 1, LOTS 1 AND 2
27-30-16-57600-003-0360	MICHIGAN HEIGHTS SEC 2, 3 & 4 SEC 3, LOT 36 & 1/2 VAC ALLEY ON E
34-30-16-29124-004-0041	FORTUNA PARK BLK 4, W 50FT OF LOTS 4,5 AND 6
27-30-16-10530-008-0131	BOULEVARD PARK NO. 1 BLK 8, S 75FT OF LOTS 13 & 14 (IN SEC 34-30-16)
34-30-16-00000-240-0400	BEG 50FT N OF SW COR OF SE 1/4 OF NW 1/4 TH N 250 FT (S) TH E 270FT (S) TH S 250FT (S) TH W 270FT (S) TO POB 1.55 AC(C)
27-30-16-57600-002-0430	MICHIGAN HEIGHTS SEC 2, 3 & 4 SEC 2, LOT 43, & E 8FT OF VAC ALLEY TO W
33-30-16-54937-001-1120	MANOR CONDO PHASE I BLDG 1, UNIT 112

33-30-16-54937-003-3230	MANOR CONDO PHASE III BLDG 3, UNIT 323
33-30-16-02613-001-0110	BARCLAY INDUSTRIAL PARK CONDO PHASE 1 BLDG 1, UNIT K
33-30-16-02613-001-0050	BARCLAY INDUSTRIAL PARK CONDO PHASE 1 BLDG 1, UNIT E
33-30-16-02613-002-0040	BARCLAY INDUSTRIAL PARK CONDO PHASE 2 BLDG 2, UNIT D
33-30-16-54937-003-3110	MANOR CONDO PHASE III BLDG 3, UNIT 311
27-30-16-57600-002-0290	MICHIGAN HEIGHTS SEC 2, 3 & 4 SEC 2, LOT 29, & W 8FT OF VAC ALLEY TO E
33-30-16-78858-000-0170	SCARSVILLE SUB LOT 17
33-30-16-02613-001-0180	BARCLAY INDUSTRIAL PARK CONDO PHASE 1 BLDG 1, UNIT R
33-30-16-02613-002-0020	BARCLAY INDUSTRIAL PARK CONDO PHASE 2 BLDG 2, UNIT B
33-30-16-60912-000-0730	NORTH PARK RIDGE LOT 73
33-30-16-60912-000-0350	NORTH PARK RIDGE LOT 35
33-30-16-60912-000-0370	NORTH PARK RIDGE LOT 37
33-30-16-78858-000-0100	SCARSVILLE SUB LOT 10
33-30-16-78858-000-0030	SCARSVILLE SUB LOT 3
34-30-16-29124-003-0140	FORTUNA PARK BLK 3, LOT 14
27-30-16-78966-003-0010	SCHOFIELD'S EXTENSION NO 2 BLK C, LOT 1 & N 33.5FT LOT 2
27-30-16-74214-000-0100	REISS, HERSCHEL G. LOT 10
33-30-16-60912-000-0910	NORTH PARK RIDGE LOT 91
27-30-16-40860-000-0150	HOLT & WOODS SUB LOT 15, & S 10FT OF VAC ALLEY TO N
27-30-16-40860-000-0230	HOLT & WOODS SUB LOT 23
27-30-16-57600-002-0480	MICHIGAN HEIGHTS SEC 2, 3 & 4 SEC 2, LOT 48, & E 8FT OF VAC ALLEY TO W
34-30-16-44514-003-0030	JUANITA PARK BLK C, LOT 3
34-30-16-44514-003-0090	JUANITA PARK BLK C, LOT 9
34-30-16-44514-005-0110	JUANITA PARK BLK E, LOT 11
34-30-16-29124-006-0230	FORTUNA PARK BLK 6, LOT 23 & W 25FT OF LOT 22
34-30-16-92196-007-0160	TROPICAL HEIGHTS BLK G, LOTS 16 THRU 20 & N 1/2 OF VAC ALLEY S OF LOTS 16 & 17
27-30-16-78966-002-0080	SCHOFIELD'S EXTENSION NO 2 BLK B, LOT 8
27-30-16-57600-003-0280	MICHIGAN HEIGHTS SEC 2, 3 & 4 SEC 3, LOT 28 & 1/2 VAC ALLEY ON E

34-30-16-57681-000-0201	MID-COUNTY INDUSTRIAL PARK LOT 20 LESS N 31FT OF W 38FT
33-30-16-78858-000-0500	SCARSVILLE SUB LOT 50
27-30-16-78930-002-0060	SCHOFIELD'S BLK B, N 64.2FT OF LOTS 6 AND 7
27-30-16-57600-003-0430	MICHIGAN HEIGHTS SEC 2, 3 & 4 SEC 3, LOT 43 AND 1/2 VAC ALLEY ON W
27-30-16-57600-003-0470	MICHIGAN HEIGHTS SEC 2, 3 & 4 SEC 3, LOT 47 AND 1/2 VAC
27-30-16-57600-004-0280	MICHIGAN HEIGHTS SEC 2, 3 & 4 SEC 4, LOT 28 & 1/2 VAC ALLEY ON E
27-30-16-57600-003-0100	MICHIGAN HEIGHTS SEC 2, 3 & 4 SEC 3, N 23FT LOT 10 & S 37FT LOT 11 & W 1/2 OF VAC ALLEY ON E
34-30-16-57681-000-0120	MID-COUNTY INDUSTRIAL PARK LOT 12
33-30-16-69948-200-2601	PINELLAS FARMS NW 1/4, E 331FT (S) OF W 661FT (S) OF FARM 26 LESS RDS
33-30-16-64857-011-1104	OUTLOOK VILLAGE CONDO BLDG 11, UNIT 1104
33-30-16-64857-003-0302	OUTLOOK VILLAGE CONDO BLDG 3, UNIT 302
33-30-16-64857-009-0905	OUTLOOK VILLAGE CONDO BLDG 9, UNIT 905
34-30-16-44514-003-0120	JUANITA PARK BLK C, LOT 12
34-30-16-57681-000-0030	MID-COUNTY INDUSTRIAL PARK LOT 3
34-30-16-69966-100-0112	PINELLAS FARMS NE 1/4, N 175FT OF S 437FT OF FM 1 BETWEEN HAINES RD & US 19
34-30-16-82260-000-0020	62ND INDUSTRIAL PARK LOT 2
27-30-16-57600-003-0390	MICHIGAN HEIGHTS SEC 2, 3 & 4 SEC 3, LOT 39 & 1/2 VAC ALLEY ON W
27-30-16-78966-002-0060	SCHOFIELD'S EXTENSION NO 2 BLK B, LOT 6
27-30-16-40860-000-0050	HOLT & WOODS SUB LOT 5, & N 10FT OF VAC ALLEY TO S
26-30-16-03690-001-0040	BAYNARD, LEE JR. NO. 4 BLK A, LOT 4
27-30-16-40860-000-0270	HOLT & WOODS SUB LOT 27
33-30-16-69948-200-2801	PINELLAS FARMS NW 1/4, SEC 33-30-16 E 1/2 OF FARM 28 LESS THAT PART LYING WITHIN 65FT OF S LINE OF NW 1/4 OF SEC TOGETHER WITH VAC 15FT R/W ADJ ON E PER O.R. 17738 PG 926
27-30-16-94162-020-0010	VILLAGE AT PARK PLACE BLK 20, LOT 1
27-30-16-94162-019-0040	VILLAGE AT PARK PLACE BLK 19, LOT 4
27-30-16-94162-021-0020	VILLAGE AT PARK PLACE BLK 21, LOT 2

27-30-16-94162-017-0010	VILLAGE AT PARK PLACE BLK 17, LOT 1
27-30-16-94162-016-0060	VILLAGE AT PARK PLACE BLK 16, LOT 6
27-30-16-94162-024-0020	VILLAGE AT PARK PLACE BLK 24, LOT 2
27-30-16-94162-015-0040	VILLAGE AT PARK PLACE BLK 15, LOT 4
27-30-16-94162-015-0030	VILLAGE AT PARK PLACE BLK 15, LOT 3
33-30-16-60930-000-0030	NORTH PARK RIDGE 1ST ADD LOT 3
33-30-16-60912-000-0560	NORTH PARK RIDGE LOT 56
33-30-16-60912-000-0550	NORTH PARK RIDGE LOT 55
33-30-16-78858-000-0240	SCARSVILLE SUB LOT 24
35-30-16-51966-007-0180	LINCOLN PLACE BLK G, LOT 18
34-30-16-29124-006-0110	FORTUNA PARK BLK 6, LOT 11
27-30-16-40860-000-0240	HOLT & WOODS SUB LOT 24
33-30-16-78858-000-0440	SCARSVILLE SUB LOT 44
34-30-16-53766-002-0140	MC KEE MANOR ADD NO. 1 BLK 2, LOTS 14 AND 15
34-30-16-10548-010-0170	BOULEVARD PARK NO. 2 BLK 10, LOT 17
34-30-16-10548-010-0150	BOULEVARD PARK NO. 2 BLK 10, LOT 15
34-30-16-88272-002-0150	SUNSET VIEW BLK 2, LOT 15 & 1/2 VAC ALLEY ON N
34-30-16-44514-006-0180	JUANITA PARK BLK F, LOT 18 LESS S 15FT
34-30-16-29124-005-0150	FORTUNA PARK BLK 5, E 50FT OF LOTS 15, 16 & 17
34-30-16-29124-005-0130	FORTUNA PARK BLK 5, LOT 13
34-30-16-29124-005-0080	FORTUNA PARK BLK 5, LOT 8
34-30-16-88272-001-0070	SUNSET VIEW BLK 1, LOT 7
34-30-16-88272-001-0050	SUNSET VIEW BLK 1, LOT 5
33-30-16-60912-000-0790	NORTH PARK RIDGE LOT 79
33-30-16-69948-200-2106	PINELLAS FARMS NW 1/4, S 100FT OF W 110FT OF E 335FT OF W 1/2 OF FARM 21
34-30-16-44514-006-0070	JUANITA PARK BLK F, LOT 7
34-30-16-29124-004-0011	FORTUNA PARK BLK 4, W 50FT OF LOTS 1, 2 AND 3
27-30-16-10530-008-0231	BOULEVARD PARK NO. 1 BLK 8, S 75FT OF LOTS 23 & 24 (IN SEC 34-30-16)
33-30-16-66204-002-0110	PARADISE PARK MANOR BLK 2, LOT 11
33-30-16-38258-000-0260	HERITAGE LAKE CONDO PHASE I UNIT 26
33-30-16-38258-000-0180	HERITAGE LAKE CONDO PHASE II UNIT 18
33-30-16-38258-000-0070	HERITAGE LAKE CONDO PHASE III UNIT 7

27-30-16-69840-200-2608	PINELLAS FARMS NW 1/4, S 100FT OF N 200FT OF E 100FT OF N 300FT OF S 330FT OF FARM 26
33-30-16-64857-009-0901	OUTLOOK VILLAGE CONDO BLDG 9, UNIT 901
33-30-16-02613-001-1001	BARCLAY INDUSTRIAL PARK CONDO PHASE 1 BLDG 1, W 22.5FT OF UNIT 1
27-30-16-74214-000-0010	REISS, HERSCHEL G. LOT 1
27-30-16-78948-004-0060	SCHOFIELD'S EXTENSION BLK D, N 64FT OF LOTS 6 & 7, & S 8FT OF VAC ALLEY TO N
27-30-16-78984-000-0010	SCHOFIELD'S EXTENSION NO 3 LOT 1
27-30-16-10530-008-0060	BOULEVARD PARK NO. 1 BLK 8, LOT 6 & 1/2 VAC ALLEY ON S (IN SEC 34-30-16)
27-30-16-78930-001-0030	SCHOFIELD'S BLK A, LOT 3 & 1/2 VAC ALLEY ON S
27-30-16-69840-200-2604	PINELLAS FARMS NW 1/4, W 55FT OF E 305.35 FT OF N 300FT OF S 330FT OF FARM 26
27-30-16-78984-000-0050	SCHOFIELD'S EXTENSION NO 3 LOT 5
27-30-16-69840-200-2609	PINELLAS FARMS NW 1/4, THAT PART OF FARM 26 DESC AS FROM SW COR OF NW 1/4 TH E 1321.58FT TH N 50FT TH W 10FT FOR POB TH W 90FT TH N 100FT TH E 100FT TH S 90FT TH S45DW 14.12FT TO POB
27-30-16-14832-000-0090	CHAPMAN MANOR LOT 9
34-30-16-10548-009-0210	BOULEVARD PARK NO. 2 BLK 9, LOT 21
34-30-16-53766-001-0060	MC KEE MANOR ADD NO. 1 BLK 1, LOTS 6 AND 7 AND 1/2 VAC ALLEY ON S
27-30-16-10530-005-0080	BOULEVARD PARK NO. 1 BLK 5, LOTS 8 AND 17 AND VAC ALLEY BETWEEN (IN SEC 34-30-16)
27-30-16-10530-005-0090	BOULEVARD PARK NO 1 BLK 5, LOTS 9 AND 16 AND VAC ALLEY BETWEEN (IN SEC 34-30-16)
34-30-16-88272-002-0230	SUNSET VIEW BLK 2, LOT 23 & 1/2 VAC ALLEY ON N
34-30-16-29124-006-0140	FORTUNA PARK BLK 6, LOT 14
27-30-16-57600-003-0260	MICHIGAN HEIGHTS SEC 2, 3 & 4 SEC 3, LOT 26 & 1/2 VAC ALLEY ON E
27-30-16-10530-006-0240	BOULEVARD PARK NO. 1 BLK 6, LOT 24 (IN SEC 34-30-16)
34-30-16-53766-001-0160	MC KEE MANOR ADD NO. 1 BLK 1, LOTS 16 AND 17 AND 1/2 VAC ALLEY ON N
26-30-16-00000-330-0600	E 120FT OF W 150FT OF S 78.80FT OF N 108.80FT OF SW 1/4 OF SW 1/4 (SEE O.R. 15789 PG 2104)

34-30-16-29124-002-0190	FORTUNA PARK BLK 2, LOT 19
33-30-16-69948-200-0606	PINELLAS FARMS NW 1/4, FARM 6 W OF RR
26-30-16-14355-000-0130	CEDAR HOLLOW LOT 13
34-30-16-92196-008-0190	TROPICAL HEIGHTS BLK H, LOT 19 & E 25FT OF LOT 20
33-30-16-60912-000-0610	NORTH PARK RIDGE LOT 61
34-30-16-44514-004-0080	JUANITA PARK BLK D, LOT 8
33-30-16-60930-000-0060	NORTH PARK RIDGE 1ST ADD LOT 6
27-30-16-78966-002-0010	SCHOFIELD'S EXTENSION NO 2 BLK B, LOT 1
33-30-16-60912-000-0390	NORTH PARK RIDGE LOT 39
33-30-16-60912-000-0450	NORTH PARK RIDGE LOT 45
34-30-16-29124-003-0090	FORTUNA PARK BLK 3, LOT 9
27-30-16-78930-002-0050	SCHOFIELD'S BLK B, LOT 5
27-30-16-78930-002-0090	SCHOFIELD'S BLK B, N 64.2FT OF LOTS 9 AND 10
33-30-16-64857-001-0101	OUTLOOK VILLAGE CONDO BLDG 1, UNIT 101
27-30-16-78948-004-0041	SCHOFIELD'S EXTENSION BLK D, N 64FT OF LOTS 4 AND 5
33-30-16-60912-000-0170	NORTH PARK RIDGE LOT 17
34-30-16-88272-002-0040	SUNSET VIEW BLK 2, LOT 4 & 1/2 VAC ALLEY ON S
33-30-16-66222-005-0010	PARADISE PARK MANOR ADD BLK 5, LOTS 1 THRU 5 & LOTS 14 THRU 18 & W 43.46 FT OF LOTS 6 & 13 & S 1/2 OF VAC 67TH AVE N ADJ ON N & VAC N 20FT OF 66TH AVE N LYING S OF W 323.8FT OF LOTS 14-18 & VAC N 30FT OF
34-30-16-44514-006-0080	JUANITA PARK BLK F, LOT 8
34-30-16-29124-004-0210	FORTUNA PARK BLK 4, LOT 21
34-30-16-88272-002-0090	SUNSET VIEW BLK 2, LOT 9 & 1/2 VAC ALLEY ON S
34-30-16-10548-010-0100	BOULEVARD PARK NO. 2 BLK 10, LOT 10
33-30-16-69948-200-2101	PINELLAS FARMS NW 1/4, SEC 33-30-16 E 324FT(S) OF W 661FT(S) OF FARM 21 LYING S & W OF RR R/W TOGETHER WITH VAC 15FT WIDE RD R/W ADJ ON E
27-30-16-57600-003-0170	MICHIGAN HEIGHTS SEC 2, 3 & 4 SEC 3, LOT 17 & 1/2 VAC ALLEY ON W
33-30-16-66204-002-0100	PARADISE PARK MANOR BLK 2, LOT 10
27-30-16-57582-000-0380	MICHIGAN HEIGHTS LOT 38 & N 14.29FT OF LOT 39

27-30-16-78966-003-0100	SCHOFIELD'S EXTENSION NO 2 BLK C, LOT 10
27-30-16-57582-000-0410	MICHIGAN HEIGHTS N 42.85FT OF LOT 41 & S 21.43FT OF LOT 40
27-30-16-57582-000-0280	MICHIGAN HEIGHTS LOT 28 & S 14.29FT OF LOT 27
34-30-16-69966-100-0106	PINELLAS FARMS NE 1/4, SEC 34-30-16 N 180.83FT OF S 437FT OF FARM 1 LYING E OF HAINES RD LESS E 25FT FOR 34TH ST N R/W
27-30-16-69840-200-2605	PINELLAS FARMS NW 1/4, SEC 27-30-16 THAT PART OF FARM 26 DESC AS W 100FT OF E 265FT OF S 330FT OF SE 1/4 OF SW 1/4 OF NW 1/4 OF SD SEC LESS S 30FT THEREOF FOR RD R/W
34-30-16-53766-001-0100	MC KEE MANOR ADD NO. 1 BLK 1, LOTS 10 THRU 15 & VAC 16FT ALLEY ADJ
27-30-16-78930-001-0080	SCHOFIELD'S BLK A, LOT 8 & W 27FT OF LOT 9 & 1/2 VAC ALLEY ON N
33-30-16-64857-011-1106	OUTLOOK VILLAGE CONDO BLDG 11, UNIT 1106
33-30-16-64857-006-0604	OUTLOOK VILLAGE CONDO BLDG 6, UNIT 604
33-30-16-38258-000-0040	HERITAGE LAKE CONDO PHASE III UNIT 4
33-30-16-54937-008-8130	MANOR CONDO PHASE VIII BLDG 8, UNIT 813
33-30-16-02613-002-0080	BARCLAY INDUSTRIAL PARK CONDO PHASE 2 BLDG 2, UNIT H
33-30-16-02613-001-0170	BARCLAY INDUSTRIAL PARK CONDO PHASE 1 BLDG 1, UNIT Q
33-30-16-60912-000-0470	NORTH PARK RIDGE LOT 47
34-30-16-92196-012-0010	TROPICAL HEIGHTS BLK L, LOT 1 & N 1/2 OF VAC ALLEY ON S & THAT PART OF E 1/2 OF VAC 37TH ST N ADJ TO W OF N 23FT OF SD LOT 1 & EXT N TO W'LY EXT OF C/L OF 63RD AVE N PER O.R. 18010/2140
27-30-16-78948-004-0061	SCHOFIELD'S EXTENSION BLK D, LOTS 6 & 7 LESS N 64FT
33-30-16-64857-009-0902	OUTLOOK VILLAGE CONDO BLDG 9, UNIT 902
33-30-16-64857-006-0601	OUTLOOK VILLAGE CONDO BLDG 6, UNIT 601
34-30-16-57681-000-0130	MID-COUNTY INDUSTRIAL PARK LOT 13
33-30-16-60912-000-0090	NORTH PARK RIDGE LOT 9
34-30-16-21825-000-0060	DONALD INDUSTRIAL PARK LOTS 6, 7 & N 42.55FT OF LOT 8
34-30-16-51642-001-0050	LIBERTY PARK BLK 1, PART OF LOTS 5 THRU 9 & S 15FT OF VAC PT OF 68TH AVE

	N LYING N OF BLK 1, LIBERTY PARK & W OF US HIGHWAY 19 N LESS W'LY 152.33FT OF SD VAC ST ALL DESC FROM NW COR OF LOT 1
27-30-16-57600-004-0470	MICHIGAN HEIGHTS SEC 2, 3 & 4 SEC 4, W 63FT OF LOTS 47 & 48 AND 1/2 VAC ALLEY ON W
27-30-16-78984-000-0030	SCHOFIELD'S EXTENSION NO 3 LOT 3
27-30-16-57600-004-0150	MICHIGAN HEIGHTS SEC 2, 3 & 4 SEC 4, LOT 15
27-30-16-57600-004-0460	MICHIGAN HEIGHTS SEC 2, 3 & 4 SEC 4, LOT 46 & 1/2 VAC ALLEY
33-30-16-60912-000-0380	NORTH PARK RIDGE LOT 38
27-30-16-40860-000-0130	HOLT & WOODS SUB LOT 13
34-30-16-44514-004-0130	JUANITA PARK BLK D, LOT 13 LESS S 15FT FOR RD R/W
27-30-16-57582-000-0420	MICHIGAN HEIGHTS LOT 42 & N 7.14FT OF LOT 43 & S 7.15FT OF LOT 41
27-30-16-57600-003-0350	MICHIGAN HEIGHTS SEC 2, 3 & 4 SEC 3, LOT 35 & 1/2 VAC ALLEY ON E
34-30-16-53766-002-0010	MC KEE MANOR ADD NO. 1 BLK 2, LOTS 1 AND 2
27-30-16-10530-005-0140	BOULEVARD PARK NO. 1 BLK 5, LOT 14 AND 1/2 VAC ALLEY ON N (IN SEC 34-30-16)
27-30-16-10530-005-0040	BOULEVARD PARK NO. 1 BLK 5, W 30FT OF LOTS 4 & 21 & E 30FT OF LOTS 5 & 20 & VAC ALLEY BETWEEN (SEE N34-30-16)
33-30-16-64857-002-0205	OUTLOOK VILLAGE CONDO BLDG 2, UNIT 205
34-30-16-92196-007-0030	TROPICAL HEIGHTS BLK G, S 30FT OF LOT 3 & LOTS 4 & 5 LYING W OF US 19 R/W & VAC ALLEY ON W & S 7FT OF E 26FT OF LOT 23 & E 26FT OF LOT 6 & VAC ALLEY BETWEEN
34-30-16-55458-000-0130	MARSH REPLAT SUB LOT 13
33-30-16-66204-001-0180	PARADISE PARK MANOR BLK 1, LOT 18
33-30-16-78858-000-0130	SCARVILLE SUB LOT 13
27-30-16-57600-003-0190	MICHIGAN HEIGHTS SEC 2, 3 & 4 SEC 3, LOTS 19 & 1/2 VAC ALLEY ON W
27-30-16-57600-004-0300	MICHIGAN HEIGHTS SEC 2, 3 & 4 SEC 4, LOT 30 AND 1/2 VAC ALLEY ON E
26-30-16-14355-000-0030	CEDAR HOLLOW LOT 3
33-30-16-60912-000-0040	NORTH PARK RIDGE LOT 4
34-30-16-29124-003-0250	FORTUNA PARK BLK 3, LOT 25
34-30-16-10548-010-0060	BOULEVARD PARK NO. 2 BLK 10, LOT 6

34-30-16-44514-006-0130	JUANITA PARK BLK F, LOT 13 LESS S 15FT
34-30-16-44514-005-0090	JUANITA PARK BLK E, LOT 9
27-30-16-10530-006-0080	BOULEVARD PARK NO. 1 BLK 6, LOT 8 (IN SEC 34- 30-16)
34-30-16-29124-006-0030	FORTUNA PARK BLK 6, LOT 3
27-30-16-10530-007-0230	BOULEVARD PARK NO. 1 BLK 7, LOT 23 (IN SEC 34- 30-16)
27-30-16-78966-003-0030	SCHOFIELD'S EXTENSION NO 2 BLK C, LOT 3 & S 33.5FT OF LOT 2
27-30-16-57600-004-0130	MICHIGAN HEIGHTS SEC 2, 3 & 4 SEC 4, LOT 13
34-30-16-44514-003-0240	JUANITA PARK BLK C, LOT 24
27-30-16-57600-004-0330	MICHIGAN HEIGHTS SEC 2, 3 & 4 SEC 4, LOT 33 & 1/2 VAC ALLEY ON E
34-30-16-44514-005-0230	JUANITA PARK BLK E, LOT 23
34-30-16-44514-005-0200	JUANITA PARK BLK E, LOT 20
34-30-16-29124-006-0150	FORTUNA PARK BLK 6, W 50FT OF LOTS 15, 16 AND 17
34-30-16-29124-003-0150	FORTUNA PARK BLK 3, W 1/2 OF LOTS 15, 16 AND 17
34-30-16-29124-003-0110	FORTUNA PARK BLK 3, LOT 11
34-30-16-29124-003-0080	FORTUNA PARK BLK 3, LOT 8
34-30-16-29124-003-0041	FORTUNA PARK BLK 3, W 1/2 OF LOTS 4,5 AND 6
34-30-16-69966-100-0107	PINELLAS FARMS NE 1/4, PT OF FARM 1 DESC FROM NE SEC COR TH S 405FT & W 50FT FOR POB TH S 231.31FT TH W 7.95FT TH N32DW 140.8FT TH N58DE 40 FT TH N32DW 53FT TH N58DE 26FT TH N32DW 37.8FT TH E
33-30-16-66204-001-0030	PARADISE PARK MANOR BLK 1, LOT 3
27-30-16-40860-000-0060	HOLT & WOODS SUB LOT 6, & N 10FT OF VAC ALLEY TO S
27-30-16-57582-000-0220	MICHIGAN HEIGHTS LOT 22 & N 32.85FT OF LOT 23 & S 27.71FT OF LOT 21
27-30-16-78966-003-0080	SCHOFIELD'S EXTENSION NO 2 BLK C, LOT 8 LESS N 5FT FOR ALLEY
27-30-16-40860-000-0170	HOLT & WOODS SUB LOT 17, & S 10FT OF VAC ALLEY TO N
34-30-16-92196-007-0220	TROPICAL HEIGHTS BLK G, LOT 22 & 1/2 OF VAC ALLEY TO S
27-30-16-40860-000-0260	HOLT & WOODS SUB LOT 26
27-30-16-57600-002-0250	MICHIGAN HEIGHTS SEC 2, 3 & 4 SEC 2, LOT 25, & W 8FT OF VAC ALLEY TO E

27-30-16-78966-003-0140	SCHOFIELD'S EXTENSION NO 2 BLK C, LOT 14
34-30-16-44514-003-0040	JUANITA PARK BLK C, LOT 4
34-30-16-44514-003-0110	JUANITA PARK BLK C, LOT 11
34-30-16-69966-200-2400	PINELLAS FARMS NW 1/4, FARM 24
33-30-16-60912-000-0180	NORTH PARK RIDGE LOT 18
33-30-16-60912-000-0750	NORTH PARK RIDGE LOT 75
33-30-16-85111-000-0080	STAFF'S INDUSTRIAL CENTER 1ST ADDITION LOT 8 LYING IN SECTION 34
34-30-16-10548-009-0070	BOULEVARD PARK NO. 2 BLK 9, LOT 7
33-30-16-69948-200-2108	PINELLAS FARMS NW 1/4, W 160FT OF E 175FT OF S 100FT OF S 1/2 OF W 1/2 OF FARM 21 & E 15FT OF S 1/2 OF W 1/2 OF FARM 21
34-30-16-44514-004-0220	JUANITA PARK BLK D, LOT 22 LESS S 15FT FOR ST
33-30-16-54937-002-2120	MANOR CONDO PHASE II BLDG 2, UNIT 212
27-30-16-57582-000-0041	MICHIGAN HEIGHTS N 64FT OF LOTS 4 & 5
33-30-16-60912-000-0760	NORTH PARK RIDGE LOT 76
33-30-16-60912-000-0690	NORTH PARK RIDGE LOT 69
33-30-16-78858-000-0050	SCARVILLE SUB LOT 5
33-30-16-78858-000-0040	SCARVILLE SUB LOT 4
33-30-16-38258-000-0120	HERITAGE LAKE CONDO PHASE II UNIT 12
33-30-16-38258-000-0210	HERITAGE LAKE CONDO PHASE I UNIT 21
33-30-16-54937-002-2160	MANOR CONDO PHASE II BLDG 2, UNIT 216
33-30-16-54937-002-2150	MANOR CONDO PHASE II BLDG 2, UNIT 215
33-30-16-02613-001-0190	BARCLAY INDUSTRIAL PARK CONDO PHASE 1 BLDG 1, UNIT S
33-30-16-54937-004-4210	MANOR CONDO PHASE IV BLDG 4, UNIT 421
33-30-16-54937-008-8210	MANOR CONDO PHASE VIII BLDG 8, UNIT 821
33-30-16-54937-008-8140	MANOR CONDO PHASE VIII BLDG 8, UNIT 814
34-30-16-44514-006-0190	JUANITA PARK BLK F, LOT 19 LESS S 15FT
34-30-16-57681-000-0140	MID-COUNTY INDUSTRIAL PARK LOT 14
27-30-16-57600-004-0080	MICHIGAN HEIGHTS SEC 2, 3 & 4 SEC 4, LOT 8
33-30-16-60912-000-0330	NORTH PARK RIDGE LOT 33
33-30-16-78858-000-0450	SCARVILLE SUB LOT 45
27-30-16-57600-002-0190	MICHIGAN HEIGHTS SEC 2, 3 & 4 SEC 2, LOT 19

27-30-16-40860-000-0330	HOLT & WOODS SUB LOT 33
27-30-16-10530-006-0230	BOULEVARD PARK NO. 1 BLK 6, LOT 23 (IN SEC 34- 30-16)
27-30-16-21150-000-1020	DICKINSON SUB LOT 102 & 1/2 VAC ALLEY ON E
33-30-16-64857-007-0703	OUTLOOK VILLAGE CONDO BLDG 7, UNIT 703
33-30-16-64857-008-0803	OUTLOOK VILLAGE CONDO BLDG 8, UNIT 803
33-30-16-64857-004-0405	OUTLOOK VILLAGE CONDO BLDG 4, UNIT 405
33-30-16-64857-005-0502	OUTLOOK VILLAGE CONDO BLDG 5, UNIT 502
33-30-16-64857-002-0206	OUTLOOK VILLAGE CONDO BLDG 2, UNIT 206
27-30-16-94162-018-0010	VILLAGE AT PARK PLACE BLK 18, LOT 1
27-30-16-94162-022-0020	VILLAGE AT PARK PLACE BLK 22, LOT 2
27-30-16-94162-024-0060	VILLAGE AT PARK PLACE BLK 24, LOT 6
27-30-16-94162-024-0030	VILLAGE AT PARK PLACE BLK 24, LOT 3
27-30-16-94162-014-0020	VILLAGE AT PARK PLACE BLK 14, LOT 2
27-30-16-94162-000-0006	VILLAGE AT PARK PLACE TRACT RW-2
27-30-16-10530-008-0180	BOULEVARD PARK NO. 1 BLK 8, LOT 18 AND 1/2 VAC ALLEY ON N SEC 34-30-16
27-30-16-78966-002-0020	SCHOFIELD'S EXTENSION NO 2 BLK B, LOT 2
27-30-16-78966-002-0050	SCHOFIELD'S EXTENSION NO 2 BLK B, LOT 5
27-30-16-57582-000-0130	MICHIGAN HEIGHTS N 21.42FT OF LOT 13 & S 42.86FT OF LOT 14
27-30-16-69840-200-2601	PINELLAS FARMS NW 1/4, W 59FT OF E 484FT OF N 300FT OF S 330FT OF FARM 26
27-30-16-57600-003-0080	MICHIGAN HEIGHTS SEC 2, 3 & 4 SEC 3, N 43FT OF LOT 8 & S 17FT OF LOT 9 & W 1/2 VAC ALLEY ON E
33-30-16-66204-002-0150	PARADISE PARK MANOR BLK 2, LOT 15
34-30-16-90090-000-0090	TEMPLE PARK LOTS 9 AND 10
34-30-16-29124-002-0230	FORTUNA PARK BLK 2, LOT 23
34-30-16-29124-002-0280	FORTUNA PARK BLK 2, LOT 28
34-30-16-92196-012-0200	TROPICAL HEIGHTS BLK L, LOTS 20 AND 21 & 1/2 VAC ALLEY ON N
34-30-16-92196-012-0230	TROPICAL HEIGHTS BLK L, LOTS 23 & 24 & S 1/2 OF VAC ALLEY ON N
33-30-16-69948-200-2602	PINELLAS FARMS NW 1/4, PT OF FARM 26 DESC AS FROM SW COR OF NW 1/4 TH E 809FT(S) TH N 160FT FOR POB TH N 371FT(S) TH E 196.85FT TH S 481FT(S) TH W 119FT(S) TH N 110FT TH W 80FT TO POB

33-30-16-78858-000-0110	SCARSVILLE SUB LOT 11
33-30-16-78858-000-0150	SCARSVILLE SUB LOT 15
33-30-16-60930-000-0100	NORTH PARK RIDGE 1ST ADD LOT 10
34-30-16-44514-006-0050	JUANITA PARK BLK F, LOT 5
33-30-16-38258-000-0230	HERITAGE LAKE CONDO PHASE I UNIT 23
33-30-16-78858-000-0300	SCARSVILLE SUB LOT 30
27-30-16-57600-003-0060	MICHIGAN HEIGHTS SEC 2, 3 & 4 SEC 3, LOT 6 & 1/2 VAC ALLEY ON E
27-30-16-57600-004-0450	MICHIGAN HEIGHTS SEC 2, 3 & 4 SEC 4, LOT 45 & 1/2 VAC ALLEY
27-30-16-84618-002-0160	SPARKLE LAKE SUB BLK 2, LOT 16
27-30-16-84618-002-0180	SPARKLE LAKE SUB BLK 2, LOT 18
34-30-16-29124-002-0140	FORTUNA PARK BLK 2, LOT 14
27-30-16-84636-000-0011	SPARKLE LAKE REPLAT S 65FT OF E 102.1FT OF TRACT A
34-30-16-92196-003-0090	TROPICAL HEIGHTS BLK C, LOT 9, 10 & 11 & N 1/2 OF VAC ALLEY ON S & LOTS 12 & 13 & S 1/2 OF VAC ALLEY ON N & N 1/2 OF VAC 65TH AVE N ADJ ON S & BLK D, LOTS 1 THRU 11 & N 1/2 OF VAC ALLEY ON S & S
34-30-16-10548-010-0190	BOULEVARD PARK NO. 2 BLK 10, LOTS 19 AND 20
34-30-16-44514-004-0230	JUANITA PARK BLK D, LOT 23 LESS S 15FT FOR ST
34-30-16-44514-004-0140	JUANITA PARK BLK D, LOT 14 LESS S 15FT FOR ST
34-30-16-29124-005-0090	FORTUNA PARK BLK 5, LOT 9
34-30-16-29124-005-0070	FORTUNA PARK BLK 5, LOT 7
33-30-16-69948-200-2102	PINELLAS FARMS NW 1/4, SEC 33-30-16 PART OF FARM 21 DESC FROM NE COR OF SE 1/4 OF NW 1/4 TH W 415FT(S) TH S 15FT FOR POB TH SE'LY ALG RR R/W 106FT(S) TH S 127FT (S) TH NW'LY 280FT(S) TH N
27-30-16-10530-007-0190	BOULEVARD PARK NO. 1 BLK 7, LOT 19 (IN SEC 34- 30-16)
27-30-16-84618-002-0190	SPARKLE LAKE SUB BLK 2, LOT 19
33-30-16-54937-000-0001	MANOR CONDO COMMON AREA
33-30-16-69948-200-2202	PINELLAS FARMS NW 1/4, PT OF FARM 22 DESC BEG NW COR OF 64TH AVE N & 53RD ST N TH W 302FT(S) TH N 293FT(S) TH E 117FT(S) TH S 175FT TH E 185FT TH S 118FT(S) TO POB

33-30-16-60912-000-0310	NORTH PARK RIDGE LOT 31
27-30-16-57600-004-0190	MICHIGAN HEIGHTS SEC 2, 3 & 4 SEC 4, LOT 19
27-30-16-84618-003-0070	SPARKLE LAKE SUB BLK 3, LOT 7
33-30-16-60930-000-0040	NORTH PARK RIDGE 1ST ADD LOT 4
33-30-16-60912-000-0510	NORTH PARK RIDGE LOT 51
34-30-16-10548-010-0030	BOULEVARD PARK NO. 2 BLK 10, LOT 3
33-30-16-66204-001-0020	PARADISE PARK MANOR BLK 1, LOT 2
33-30-16-54937-004-4160	MANOR CONDO PHASE IV BLDG 4, UNIT 416
33-30-16-54937-004-4130	MANOR CONDO PHASE IV BLDG 4, UNIT 413
27-30-16-21150-000-1030	DICKINSON SUB LOT 103 & 1/2 VAC ALLEY ON E
34-30-16-68545-001-0020	PETERSON SUB BLK 1, LOT 2
34-30-16-90090-000-0160	TEMPLE PARK LOTS 16, 17 & 18 & VAC ST ON E
26-30-16-03690-001-0110	BAYNARD, LEE JR. NO. 4 BLK A, LOT 11
27-30-16-57600-003-0030	MICHIGAN HEIGHTS SEC 2, 3 & 4 SEC 3, LOT 3 AND 1/2 VAC ALLEY ON E
33-30-16-60912-000-0810	NORTH PARK RIDGE LOT 81
34-30-16-29124-006-0120	FORTUNA PARK BLK 6, LOT 12
34-30-16-51642-004-0210	LIBERTY PARK BLK 4, LOT 21
34-30-16-55458-000-0200	MARSH REPLAT SUB LOT 20
34-30-16-29124-005-0040	FORTUNA PARK BLK 5, E 50FT OF LOTS 4, 5 AND 6
27-30-16-57582-000-0030	MICHIGAN HEIGHTS LOT 3
34-30-16-29124-004-0130	FORTUNA PARK BLK 4, LOT 13
27-30-16-10530-008-0111	BOULEVARD PARK NO. 1 BLK 8, N 75 FT OF LOTS 11 & 12 (IN SEC 34-30-16)
34-30-16-44514-005-0220	JUANITA PARK BLK E, LOT 22
27-30-16-40860-000-0040	HOLT & WOODS SUB LOT 4, & N 10FT OF VAC ALLEY TO S
34-30-16-53766-001-0080	MC KEE MANOR ADD NO. 1 BLK 1, LOTS 8 AND 9 AND 1/2 VAC ALLEY ON S
34-30-16-29124-003-0280	FORTUNA PARK BLK 3, LOT 28
34-30-16-21825-000-0040	DONALD INDUSTRIAL PARK LOT 4
27-30-16-57582-000-0090	MICHIGAN HEIGHTS N 1/2 OF LOTS 9 AND 10
27-30-16-57600-002-0350	MICHIGAN HEIGHTS SEC 2, 3 & 4 SEC 2, LOT 35, & W 8FT OF VAC ALLEY TO E
26-30-16-03690-001-0120	BAYNARD, LEE JR. NO. 4 BLK A, LOT 12
27-30-16-74214-000-0060	REISS, HERSCHEL G. LOT 6

34-30-16-51642-004-0220	LIBERTY PARK BLK 4, LOT 22
33-30-16-64857-005-0503	OUTLOOK VILLAGE CONDO BLDG 5, UNIT 503
34-30-16-29124-003-0180	FORTUNA PARK BLK 3, LOT 18
33-30-16-64857-011-1105	OUTLOOK VILLAGE CONDO BLDG 11, UNIT 1105
33-30-16-64857-001-0102	OUTLOOK VILLAGE CONDO BLDG 1, UNIT 102
33-30-16-64857-011-1102	OUTLOOK VILLAGE CONDO BLDG 11, UNIT 1102
33-30-16-64857-011-1103	OUTLOOK VILLAGE CONDO BLDG 11, UNIT 1103
27-30-16-57600-004-0340	MICHIGAN HEIGHTS SEC 2, 3 & 4 SEC 4, LOT 34 & 1/2 VAC ALLEY
27-30-16-57600-002-0310	MICHIGAN HEIGHTS SEC 2, 3 & 4 SEC 2, LOT 31, & W 8FT OF VAC ALLEY TO E
33-30-16-64857-010-1004	OUTLOOK VILLAGE CONDO BLDG 10, UNIT 1004
27-30-16-10530-008-0070	BOULEVARD PARK NO. 1 BLK 8, LOT 7 & 1/2 VAC ALLEY ON S (IN SEC 34-30-16)
34-30-16-10548-010-0040	BOULEVARD PARK NO. 2 BLK 10, LOT 4
34-30-16-44514-004-0030	JUANITA PARK BLK D, LOT 3
34-30-16-47034-000-0010	KOENIG-LUNDBERG REPLAT PART OF TRACT 1 DESC BEG NE COR OF SD TR 1 TH S00D27'37"E 82.89FT TH S00D02'46"E 167.11FT TO SE COR TH N89D46'55"W 341.02 FT TH N00D00'16"W 66.46FT TH N82D13'14"E 65.32FT TH
34-30-16-92196-012-0120	TROPICAL HEIGHTS BLK L, LOTS 12 & 13 & E 1/2 OF LOTS 11 & 14 & ALL OF VAC ALLEY BETWEEN
27-30-16-10530-007-0070	BOULEVARD PARK NO. 1 BLK 7, LOT 7 (IN SEC 34-30-16)
34-30-16-10548-010-0130	BOULEVARD PARK NO. 2 BLK 10, LOTS 13 & 14
33-30-16-60912-000-0200	NORTH PARK RIDGE LOT 20
33-30-16-60912-000-0130	NORTH PARK RIDGE LOT 13
33-30-16-69948-200-2105	PINELLAS FARMS NW 1/4, N 18FT OF S 118FT OF FARM 21 LESS E 15FT
33-30-16-60930-000-0190	NORTH PARK RIDGE 1ST ADD LOT 19
34-30-16-88272-002-0030	SUNSET VIEW BLK 2, LOTS 3 & 1/2 VAC ALLEY ON S
34-30-16-44514-006-0020	JUANITA PARK BLK F, LOT 2
27-30-16-10530-007-0010	BOULEVARD PARK NO. 1 BLK 7, LOT 1 (IN SEC 34-30-16)

27-30-16-10530-008-0090	BOULEVARD PARK NO. 1 BLK 8, LOT 9 & 1/2 VAC ALLEY ON S (IN SEC 34-30- 16)
27-30-16-57582-000-0320	MICHIGAN HEIGHTS N 42.86FT OF LOT 32 & N 21.42FT OF LOT 31
27-30-16-57600-004-0230	MICHIGAN HEIGHTS SEC 2, 3 & 4 SEC 4, LOT 23
33-30-16-78858-000-0380	SCARSVILLE SUB LOT 38
33-30-16-66204-001-0120	PARADISE PARK MANOR BLK 1, LOT 12
33-30-16-66204-001-0190	PARADISE PARK MANOR BLK 1, LOT 19
27-30-16-57582-000-0330	MICHIGAN HEIGHTS LOT 33 & S 7.15FT OF LOT 34 & N 7.14FT OF LOT 32
26-30-16-14355-000-0090	CEDAR HOLLOW LOTS 9 & 10
33-30-16-60912-000-0890	NORTH PARK RIDGE LOT 89
26-30-16-03690-001-0130	BAYNARD, LEE JR. NO 4 BLK A, LOT 13
34-30-16-10548-009-0220	BOULEVARD PARK NO. 2 BLK 9, LOT 22
34-30-16-29124-004-0040	FORTUNA PARK BLK 4, E 50FT OF LOTS 4, 5 & 6
27-30-16-40860-000-0190	HOLT & WOODS SUB LOTS 19 & 20, & S 10FT OF VAC ALLEY TO N
33-30-16-78858-000-0360	SCARSVILLE SUB LOT 36
33-30-16-69948-200-2201	PINELLAS FARMS NW 1/4, NE 1/4 OF FARM 22 & S 15FT OF VAC 66TH AVE ADJ TO N
33-30-16-60912-000-0620	NORTH PARK RIDGE LOT 62
33-30-16-78858-000-0060	SCARSVILLE SUB LOT 6
34-30-16-92196-012-0020	TROPICAL HEIGHTS BLK L, LOT 2 & 1/2 VAC ALLEY ON S
33-30-16-60912-000-0430	NORTH PARK RIDGE LOT 43
33-30-16-64857-009-0904	OUTLOOK VILLAGE CONDO BLDG 9, UNIT 904
34-30-16-51642-004-0260	LIBERTY PARK BLK 4, LOT 26 & E 10FT OF LOT 27
33-30-16-64857-004-0401	OUTLOOK VILLAGE CONDO BLDG 4, UNIT 401
33-30-16-78858-000-0210	SCARSVILLE SUB LOT 21
34-30-16-21825-000-0030	DONALD INDUSTRIAL PARK LOT 3
34-30-16-44514-005-0010	JUANITA PARK BLK E, LOT 1
34-30-16-29124-006-0241	FORTUNA PARK BLK 6, W 2.17FT OF LOT 24
34-30-16-92196-007-0150	TROPICAL HEIGHTS BLK G, LOT 15 & N 1/2 OF VAC ALLEY ADJ ON S
27-30-16-57582-000-0240	MICHIGAN HEIGHTS LOT 24 & N 7.14FT OF LOT 25 & S 17.15FT OF LOT 23
27-30-16-57600-003-0450	MICHIGAN HEIGHTS SEC 2, 3 & 4 SEC 3, LOT 45 & E 1/2 OF VAC ALLEY ADJ ON W
34-30-16-44514-003-0180	JUANITA PARK BLK C, LOT 18

34-30-16-44514-003-0130	JUANITA PARK BLK C, LOT 13
34-30-16-29124-006-0151	FORTUNA PARK BLK 6, E 50FT OF LOTS 15, 16 AND 17
34-30-16-51642-004-0160	LIBERTY PARK BLK 4, LOTS 16 AND 17
33-30-16-60912-000-0920	NORTH PARK RIDGE LOT 92
33-30-16-60912-000-0050	NORTH PARK RIDGE LOT 5
33-30-16-66204-002-0010	PARADISE PARK MANOR BLK 2, LOT 1
27-30-16-78984-000-0040	SCHOFIELD'S EXTENSION NO 3 LOT 4
27-30-16-10530-008-0130	BOULEVARD PARK NO. 1 BLK 8, N 52FT OF LOTS 13 & 14 AND 1/2 VAC ALLEY ON N (IN SEC 34-30-16)
27-30-16-69840-200-0705	PINELLAS FARMS NW 1/4, PT FARM 7 DESC AS FROM NE COR OF NW 1/4 OF NW 1/4 RUN S 525FT (S) TH W 190FT FOR POB TH S 105FT TH W 127FT TH N 105FT TH E 127FT TO POB
27-30-16-40860-000-0280	HOLT & WOODS SUB LOT 28
27-30-16-40860-000-0300	HOLT & WOODS SUB LOT 30
27-30-16-78948-003-0050	SCHOFIELD'S EXTENSION BLK C, LOT 5 & W 1/2 OF LOT 4, & N 8FT OF VAC ALLEY TO S
27-30-16-69840-200-2105	PINELLAS FARMS NW 1/4, SEC 27-30-16 PART OF FARM 21 DESC AS FROM NE COR OF SD FARM TH S 200.8FT TH W'LY 330.7FT FOR POB TH W'LY 69.46FT TH S 9.2FT TH N89D 51'09"W 245.7FT TH S00D01'
33-30-16-60912-000-0800	NORTH PARK RIDGE LOT 80
27-30-16-57600-002-0260	MICHIGAN HEIGHTS SEC 2, 3 & 4 SEC 2, LOT 26, & W 8FT OF VAC ALLEY TO E
33-30-16-02613-001-0220	BARCLAY INDUSTRIAL PARK CONDO PHASE 1 BLDG 1, UNIT V
27-30-16-57600-003-0120	MICHIGAN HEIGHTS SEC 2, 3 & 4 SEC 3, LOT 12 & N 13FT OF LOT 11 & W 1/2 OF VAC ALLEY ON E
33-30-16-60912-000-0140	NORTH PARK RIDGE LOT 14
33-30-16-78858-000-0220	SCARVILLE SUB LOT 22
27-30-16-57582-000-0040	MICHIGAN HEIGHTS S 80FT OF LOTS 4 & 5
34-30-16-29124-003-0260	FORTUNA PARK BLK 3, LOT 26
34-30-16-29124-006-0240	FORTUNA PARK BLK 6, LOT 24 LESS W 2.17 FT
34-30-16-92196-007-0210	TROPICAL HEIGHTS BLK G, LOT 21 & 1/2 OF VAC ALLEY TO S
34-30-16-44514-004-0160	JUANITA PARK BLK D, LOT 16 LESS S 15FT FOR ST

27-30-16-94162-016-0040	VILLAGE AT PARK PLACE BLK 16, LOT 4
27-30-16-94162-013-0040	VILLAGE AT PARK PLACE BLK 13, LOT 4
27-30-16-94162-000-0004	VILLAGE AT PARK PLACE TRACT CA-4
27-30-16-78966-001-0060	SCHOFIELD'S EXTENSION NO 2 BLK A, LOT 6
34-30-16-29124-002-0220	FORTUNA PARK BLK 2, LOT 22
34-30-16-29124-005-0011	FORTUNA PARK BLK 5, W 1/2 OF LOTS 1,2 AND 3
33-30-16-54937-001-1160	MANOR CONDO PHASE I BLDG 1, UNIT 116
33-30-16-54937-001-1140	MANOR CONDO PHASE I BLDG 1, UNIT 114
33-30-16-02613-001-0120	BARCLAY INDUSTRIAL PARK CONDO PHASE 1 BLDG 1, UNIT L
33-30-16-02613-001-0010	BARCLAY INDUSTRIAL PARK CONDO PHASE 1 BLDG 1, UNIT A
33-30-16-02613-001-0210	BARCLAY INDUSTRIAL PARK CONDO PHASE 1 BLDG 1, UNIT U
33-30-16-02613-001-0100	BARCLAY INDUSTRIAL PARK CONDO PHASE 1 BLDG 1, UNIT J
33-30-16-02613-001-0030	BARCLAY INDUSTRIAL PARK CONDO PHASE 1 BLDG 1, UNIT C
33-30-16-02613-002-0030	BARCLAY INDUSTRIAL PARK CONDO PHASE 2 BLDG 2, UNIT C
33-30-16-02613-002-0070	BARCLAY INDUSTRIAL PARK CONDO PHASE 2 BLDG 2, UNIT G
34-30-16-92196-002-0010	TROPICAL HEIGHTS BLK B, LOTS 1, 2 & 3 & N 1/2 OF VAC ALLEY ON S & E 1/2 OF VAC 37TH ST ADJ ON W
34-30-16-10548-011-0010	BOULEVARD PARK NO. 2 BLK 11, LOTS 1 THRU 24 & VAC ALLEY BETWEEN & VAC W 30FT OF 40TH ST N ADJ ON E & VAC E 30FT OF 41ST ST N ADJ ON W & N 1/2 OF VAC 65TH AVE N ADJ ON S
33-30-16-54937-008-8120	MANOR CONDO PHASE VIII BLDG 8, UNIT 812
27-30-16-94162-020-0040	VILLAGE AT PARK PLACE BLK 20, LOT 4
27-30-16-94162-018-0040	VILLAGE AT PARK PLACE BLK 18, LOT 4
27-30-16-94162-016-0020	VILLAGE AT PARK PLACE BLK 16, LOT 2
33-30-16-38258-000-0050	HERITAGE LAKE CONDO PHASE III UNIT 5
33-30-16-60930-000-0110	NORTH PARK RIDGE 1ST ADD LOT 11
27-30-16-57600-002-0470	MICHIGAN HEIGHTS SEC 2, 3 & 4 SEC 2, LOT 47, & E 8FT OF VAC ALLEY TO W
27-30-16-84618-002-0130	SPARKLE LAKE SUB BLK 2, LOT 13
27-30-16-84618-002-0150	SPARKLE LAKE SUB BLK 2, LOT 15

27-30-16-10530-008-0160	BOULEVARD PARK NO. 1 BLK 8, LOT 16 & 1/2 VAC ALLEY ON N (IN SEC 34-30-16)
34-30-16-29124-002-0120	FORTUNA PARK BLK 2, LOT 12
34-30-16-29124-002-0080	FORTUNA PARK BLK 2, LOT 8
27-30-16-78948-004-0080	SCHOFIELD'S EXTENSION BLK D, LOT 8 & S 8FT OF VAC ALLEY ON N
26-30-16-00000-240-0400	FROM SE COR OF NW 1/4 TH W 665FT FOR POB TH W 534FT (S) TH NE'LY 764FT(S) TH NW'LY 400FT TO R/W TH NE'LY 100FT ALG R/W TH SE'LY 250FT TH N46DE 96.65 FT TH E 80FT TH S44DE 90FT TH E 187.79FT TH S 917FT
27-30-16-57600-004-0310	MICHIGAN HEIGHTS SEC 2, 3 & 4 SEC 4, LOT 31 AND 1/2 VAC ALLEY ON E
33-30-16-78858-000-0470	SCARVILLE SUB LOT 47
34-30-16-21825-000-0050	DONALD INDUSTRIAL PARK LOT 5
34-30-16-00000-240-0700	SE 1/4 OF SE 1/4 OF NW 1/4 LESS RD CONT 9.23AC(C)
34-30-16-53766-002-0160	MC KEE MANOR ADD NO. 1 BLK 2, LOTS 16 AND 17
34-30-16-53766-002-0180	MC KEE MANOR ADD NO. 1 BLK 2, LOT 18 AND E 25 FT LOT 19
34-30-16-53766-002-0200	MC KEE MANOR ADD NO. 1 BLK 2, LOTS 20 AND 21 AND W 23 FT LOT 19
34-30-16-53766-002-0220	MC KEE MANOR ADD NO. 1 BLK 2, LOTS 22 AND 23
27-30-16-10530-007-0150	BOULEVARD PARK NO. 1 BLK 7, LOT 15 (IN SEC 34-30-16)
34-30-16-88272-002-0220	SUNSET VIEW BLK 2, LOT 22 & 1/2 VAC ALLEY ON N
34-30-16-88272-002-0190	SUNSET VIEW BLK 2, LOT 19 & 1/2 VAC ALLEY ON N
34-30-16-44514-004-0200	JUANITA PARK BLK D, LOT 20 LESS S 15FT FOR ST
34-30-16-44514-006-0230	JUANITA PARK BLK F, LOT 23 LESS S 15FT FOR ST
34-30-16-29124-005-0151	FORTUNA PARK BLK 5, W 50FT OF LOTS 15, 16 & 17
34-30-16-10548-009-0060	BOULEVARD PARK NO. 2 BLK 9, LOT 6
27-30-16-57600-003-0300	MICHIGAN HEIGHTS SEC 2, 3 & 4 SEC 3, LOT 30 & 1/2 VAC ALLEY ON E
27-30-16-78930-002-0010	SCHOFIELD'S BLK B, LOT 1
27-30-16-84618-001-0020	SPARKLE LAKE SUB BLK 1, LOT 2
27-30-16-78966-001-0010	SCHOFIELD'S EXTENSION NO 2 BLK A, LOT 1

27-30-16-74214-000-0120	REISS, HERSCHEL G. LOT 12
27-30-16-84618-002-0120	SPARKLE LAKE SUB BLK 2, LOT 12
27-30-16-57600-004-0070	MICHIGAN HEIGHTS SEC 2, 3 & 4 SEC 4, LOT 7
27-30-16-84618-001-0050	SPARKLE LAKE SUB BLK 1, LOT 5
33-30-16-60930-000-0050	NORTH PARK RIDGE 1ST ADD LOT 5
27-30-16-57600-002-0050	MICHIGAN HEIGHTS SEC 2, 3 & 4 SEC 2, LOT 5
34-30-16-44514-003-0050	JUANITA PARK BLK C, LOT 5
26-30-16-00000-330-0500	N 203.5FT OF W 132.6FT OF E 182.6FT OF W 1/4 OF SW 1/4 OF SW 1/4 LESS N 30FT FOR R/W
26-30-16-14355-000-0010	CEDAR HOLLOW LOT 1
34-30-16-29124-004-0010	FORTUNA PARK BLK 4, E 50FT OF LOTS 1,2 AND 3
34-30-16-00000-140-0100	VAC RD R/W LYING E OF LOTS 1, 2 & 3, BLK A, TROPICAL HEIGHTS LESS US 19 RD R/W DESC FROM NE COR OF SE 1/4 OF NE 1/4 TH S 30FT FOR POB TH S 165.75FT TH W 21 FT TH NW'LY ALG US 19 R/W 163FT(S) TH E 50FT TO POB
34-30-16-92196-002-0120	TROPICAL HEIGHTS BLK B, LOT 12 & N 1/2 OF VAC ALLEY ADJ ON S
34-30-16-92196-002-0050	TROPICAL HEIGHTS BLK B, LOT 5 & N 1/2 OF VAC ALLEY ON S & LOTS 13 THRU 20 & S 1/2 OF VAC ALLEY ON N & N 1/2 OF VAC 65TH AVE ADJ ON S
34-30-16-90090-000-0110	TEMPLE PARK LOT 11
34-30-16-29124-002-0210	FORTUNA PARK BLK 2, LOT 21
27-30-16-10530-007-0090	BOULEVARD PARK NO. 1 BLK 7, LOT 9 (IN SEC 34- 30-16)
34-30-16-88400-000-0012	SUNSHINE REPLAT PORTIONS LOT 1,2 PIN FMS (VERIZON LEASE) PT OF TR A TOGETHER WITH PINELLAS FARMS NE 1/4, PT OF FARM 1 & N 15FT OF VAC PT OF 68TH AVE N LYING W OF US HWY 19 & E OF 35TH ST LESS THE
27-30-16-84618-002-0080	SPARKLE LAKE SUB BLK 2, LOT 8
27-30-16-84618-002-0010	SPARKLE LAKE SUB BLK 2, LOT 1
27-30-16-78948-003-0100	SCHOFIELD'S EXTENSION BLK C, LOT 10 & E 1/2 OF LOT 9, & S 8FT OF VAC ALLEY TO N
33-30-16-60912-000-0580	NORTH PARK RIDGE LOT 58
27-30-16-74214-000-0050	REISS, HERSCHEL G. LOT 5

27-30-16-10530-005-0120	BOULEVARD PARK NO. 1 BLK 5, LOTS 12 AND 13 AND VAC ALLEY BETWEEN (IN SEC 34-30-16)
34-30-16-88272-001-0230	SUNSET VIEW BLK 1, LOT 23
34-30-16-88272-002-0050	SUNSET VIEW BLK 2, LOT 5 LESS RD
34-30-16-10548-010-0050	BOULEVARD PARK NO. 2 BLK 10, LOT 5
34-30-16-92196-005-0130	TROPICAL HEIGHTS BLK E, LOTS 13 & 14 & 1/2 VAC ALLEY ON N & N 1/2 OF VAC 64TH AVE S OF LOT 14
27-30-16-10530-006-0170	BOULEVARD PARK NO. 1 BLK 6, LOT 17 (IN SEC 34- 30-16)
34-30-16-53766-001-0180	MC KEE MANOR ADD NO. 1 BLK 1, LOTS 18 TO 21 INCL AND 1/2 VAC ALLEY ON N
27-30-16-57582-000-0300	MICHIGAN HEIGHTS N 35.71FT OF LOT 30 & S 28.58FT OF LOT 31
27-30-16-10530-008-0040	BOULEVARD PARK NO. 1 BLK 8, LOT 4 & 1/2 VAC ALLEY ON S (IN SEC 34-30- 16)
27-30-16-84618-001-0090	SPARKLE LAKE SUB BLK 1, LOT 9
27-30-16-78966-003-0090	SCHOFIELD'S EXTENSION NO 2 BLK C, LOT 9
34-30-16-88272-002-0120	SUNSET VIEW BLK 2, PT OF LOTS 11 & 12 & ALL LOTS 13 & 14 & VAC ALLEY BETWEEN DESC AS FROM NE COR LOT 12 TH S 270FT TH W 100FT TH N 193FT TH E 56.11FT TH N45DE 33.74FT TH N 53.14FT TH E 20FT TO
34-30-16-29124-006-0100	FORTUNA PARK BLK 6, LOT 10
34-30-16-29124-006-0090	FORTUNA PARK BLK 6, LOT 9
27-30-16-78966-001-0090	SCHOFIELD'S EXTENSION NO 2 BLK A, LOT 9 & W 50FT OF S 115FT OF FARM 27, PINELLAS FARMS LESS W 15FT & LESS S 15FT OF FARM 27 FOR RD R/W
34-30-16-88272-001-0200	SUNSET VIEW BLK 1, LOT 20
34-30-16-88272-001-0150	SUNSET VIEW BLK 1, LOT 15
34-30-16-53766-001-0010	MC KEE MANOR ADD NO. 1 BLK 1, LOTS 1 THRU 5 & N 1/2 VAC ALLEY ON S
27-30-16-10530-006-0050	BOULEVARD PARK NO. 1 BLK 6, LOT 5 (IN SEC 34- 30-16)
27-30-16-10530-006-0060	BOULEVARD PARK NO. 1 BLK 6, LOT 6 (IN SEC 34- 30-16)
34-30-16-69966-100-0102	PINELLAS FARMS NE 1/4, THAT PT OF N 100FT OF S 637FT OF FARM 1 LYING E OF HAINES RD LESS E 219.63FT & LESS RD R/W AT NW COR

33-30-16-60912-000-0500	NORTH PARK RIDGE LOT 50
34-30-16-29124-002-0170	FORTUNA PARK BLK 2, LOT 17
34-30-16-29124-005-0010	FORTUNA PARK BLK 5, E 1/2 OF LOTS 1,2 AND 3
33-30-16-38258-000-0020	HERITAGE LAKE CONDO PHASE III UNIT 2
34-30-16-57682-002-0010	MID-COUNTY INDUSTRIAL PARK PARTIAL REPLAT AND ADD BLK 2, LOT 1
34-30-16-92196-012-0140	TROPICAL HEIGHTS BLK L, W 1/2 OF LOT 14 ALL OF LOT 15 & E 1/2 OF LOT 16
34-30-16-29124-006-0041	FORTUNA PARK BLK 6, E 51.5FT OF LOTS 4, 5 & 6
34-30-16-85112-001-0010	STAFF'S INDUSTRIAL CENTER 1ST ADDITION REPLAT BLK 1, LOT 1
34-30-16-29124-006-0070	FORTUNA PARK BLK 6, LOT 7
27-30-16-57582-000-0290	MICHIGAN HEIGHTS LOT 29 & S 14.29FT OF LOT 30
27-30-16-57600-003-0040	MICHIGAN HEIGHTS SEC 2, 3 & 4 SEC 3, LOT 4 AND 1/2 VAC ALLEY ON E
27-30-16-57600-004-0410	MICHIGAN HEIGHTS SEC 2, 3 & 4 SEC 4, LOT 41 & 1/2 VAC ALLEY ON W
27-30-16-10530-008-0050	BOULEVARD PARK NO. 1 BLK 8, LOT 5 & 1/2 VAC ALLEY ON S (IN SEC 34-30- 16)
27-30-16-57600-002-0360	MICHIGAN HEIGHTS SEC 2, 3 & 4 SEC 2, LOT 36, & W 8FT OF VAC ALLEY TO E
33-30-16-64857-008-0805	OUTLOOK VILLAGE CONDO BLDG 8, UNIT 805
33-30-16-64857-006-0606	OUTLOOK VILLAGE CONDO BLDG 6, UNIT 606
33-30-16-64857-010-1003	OUTLOOK VILLAGE CONDO BLDG 10, UNIT 1003
34-30-16-29124-005-0041	FORTUNA PARK BLK 5, W 50FT OF LOTS 4,5 AND 6
34-30-16-29124-004-0120	FORTUNA PARK BLK 4, LOT 12
34-30-16-57681-000-0211	MID-COUNTY INDUSTRIAL PARK E 150FT OF LOT 21
27-30-16-10530-005-0010	BOULEVARD PARK NO. 1 BLK 5, LOTS 1 & 24 & VAC 20FT ALLEY BETWEEN (MAP N-34- 30-16)
27-30-16-57600-003-0460	MICHIGAN HEIGHTS SEC 2, 3 & 4 SEC 3, LOT 46 & 1/2 VAC
27-30-16-21150-000-0850	DICKINSON SUB LOTS 56 THRU 71 & LOTS 73 THRU 96 TOGETHER WITH VAC 41ST ST N (FKA GROVE ST) & VAC 42ND ST N (FKA DICKINSON ST) ADJ TO SD LOTS & VAC 16FT WIDE ALLEY ADJ TO LOTS 61 THRU 84 & E
34-30-16-29124-003-0230	FORTUNA PARK BLK 3, LOT 23

34-30-16-44255-000-0030	JOMAR COMMERCE PARK LOT 3 & E 1/2 VAC RD R/W ADJ ON W PER O.R. 17131/ 973
33-30-16-60912-000-0880	NORTH PARK RIDGE LOT 88
27-30-16-21150-000-1040	DICKINSON SUB LOTS 104 & 1/2 VAC ALLEY ON E
27-30-16-57600-004-0290	MICHIGAN HEIGHTS SEC 2, 3 & 4 SEC 4, LOT 29 & 1/2 VAC ALLEY ON E
27-30-16-57600-004-0440	MICHIGAN HEIGHTS SEC 2, 3 & 4 SEC 4, LOT 44 & 1/2 VAC ALLEY
27-30-16-57600-004-0260	MICHIGAN HEIGHTS SEC 2, 3 & 4 SEC 4, LOT 26 AND 1/2 VAC ALLEY ON E
33-30-16-54937-003-3210	MANOR CONDO PHASE III BLDG 3, UNIT 321
33-30-16-54937-003-3160	MANOR CONDO PHASE III BLDG 3, UNIT 316
27-30-16-57600-002-0040	MICHIGAN HEIGHTS SEC 2, 3 & 4 SEC 2, LOT 4
27-30-16-78948-003-0061	SCHOFIELD'S EXTENSION BLK C, S 64FT OF LOTS 6 AND 7
34-30-16-29124-002-0010	FORTUNA PARK BLK 2, LOT 1
33-30-16-60912-000-0160	NORTH PARK RIDGE LOT 16
34-30-16-29124-005-0181	FORTUNA PARK BLK 5, E 1/2 OF LOTS 18, 19 AND 20
34-30-16-29124-005-0220	FORTUNA PARK BLK 5, LOT 22
33-30-16-60912-000-1000	NORTH PARK RIDGE LOT 100
33-30-16-78858-000-0080	SCARSVILLE SUB LOT 8
33-30-16-78858-000-0180	SCARSVILLE SUB LOT 18
34-30-16-88272-002-0080	SUNSET VIEW BLK 2, LOT 8 & 1/2 VAC ALLEY ON S
34-30-16-44514-004-0040	JUANITA PARK BLK D, LOT 4
34-30-16-44514-004-0120	JUANITA PARK BLK D, LOT 12
34-30-16-44514-006-0030	JUANITA PARK BLK F, LOT 3
34-30-16-29124-005-0270	FORTUNA PARK BLK 5, LOT 27
33-30-16-69948-200-2802	PINELLAS FARMS NW 1/4, SEC 33-30-16 W 1/2 OF FARM 28 LESS RD R/WS
34-30-16-85112-002-0010	STAFF'S INDUSTRIAL CENTER 1ST ADDITION REPLAT BLK 2, LOT 1
34-30-16-88272-002-0170	SUNSET VIEW BLK 2, LOT 17 & 1/2 VAC ALLEY ON N
34-30-16-51642-002-0051	LIBERTY PARK BLK 2, S 50FT OF LOTS 5 THRU 11 & T/A PT OF 12
34-30-16-92196-012-0050	TROPICAL HEIGHTS BLK L, LOTS 5 & 6 & W 1/2 OF LOT 7 & N 1/2 OF VAC ALLEY ADJ ON S
34-30-16-92196-008-0120	TROPICAL HEIGHTS BLK H, LOT 12

34-30-16-29124-006-0180	FORTUNA PARK BLK 6, LOT 18 & S 15FT OF LOT 19
34-30-16-44514-003-0230	JUANITA PARK BLK C, LOT 23
34-30-16-29124-003-0040	FORTUNA PARK BLK 3, E 1/2 OF LOTS 4,5 AND 6
27-30-16-10530-008-0110	BOULEVARD PARK NO. 1 BLK 8, S 52 FT OF LOTS 11 & 12 AND N 10 FT OF VAC ALLEY (IN SEC 34-30-16)
33-30-16-60912-000-0070	NORTH PARK RIDGE LOT 7
33-30-16-66204-002-0030	PARADISE PARK MANOR BLK 2, LOT 3
33-30-16-66204-001-0070	PARADISE PARK MANOR BLK 1, LOT 7
33-30-16-66204-001-0060	PARADISE PARK MANOR BLK 1, LOT 6
27-30-16-40860-000-0070	HOLT & WOODS SUB LOT 7, & N 10FT OF VAC ALLEY TO S
27-30-16-78966-002-0180	SCHOFIELD'S EXTENSION NO 2 BLK B, LOT 18 & N 33FT OF LOT 17
27-30-16-57600-003-0230	MICHIGAN HEIGHTS SEC 2, 3 & 4 SEC 3, LOT 23 & 1/2 VAC ALLEY ON W
27-30-16-78930-001-0100	SCHOFIELD'S BLK A, LOT 10 & E 27FT OF LOT 9 & S 1/2 OF VAC ALLEY ADJ ON N & VAC ST ON E
27-30-16-21150-000-0970	DICKINSON SUB LOT 97 & 1/2 VAC ALLEY ON E
34-30-16-44514-005-0030	JUANITA PARK BLK E, LOT 3
34-30-16-44514-005-0070	JUANITA PARK BLK E, LOT 7
33-30-16-54937-004-4150	MANOR CONDO PHASE IV BLDG 4, UNIT 415
33-30-16-64857-005-0506	OUTLOOK VILLAGE CONDO BLDG 5, UNIT 506
33-30-16-54937-001-1230	MANOR CONDO PHASE I BLDG 1, UNIT 123
33-30-16-54937-003-3130	MANOR CONDO PHASE III BLDG 3, UNIT 313
27-30-16-10530-006-0020	BOULEVARD PARK NO. 1 BLK 6, LOT 2 (IN SEC 34- 30-16)
27-30-16-10530-006-0100	BOULEVARD PARK NO. 1 BLK 6, LOT 10 (IN SEC 34- 30-16)
27-30-16-10530-008-0100	BOULEVARD PARK NO. 1 BLK 8, LOT 10 & 1/2 VAC ALLEY ON S (IN SEC 34-30- 16)
27-30-16-57600-004-0160	MICHIGAN HEIGHTS SEC 2, 3 & 4 SEC 4, LOT 16
27-30-16-57600-003-0160	MICHIGAN HEIGHTS SEC 2, 3 & 4 SEC 3, LOT 16 & 1/2 VAC ALLEY ON W
27-30-16-57582-000-0390	MICHIGAN HEIGHTS S 35.71FT OF LOT 39 & N 8.57FT OF LOT 40
27-30-16-78966-001-0020	SCHOFIELD'S EXTENSION NO 2 BLK A, LOT 2

27-30-16-57582-000-0250	MICHIGAN HEIGHTS S 42.86FT OF LOT 25 & N 21.45FT OF LOT 26
34-30-16-29124-005-0140	FORTUNA PARK BLK 5, LOT 14
34-30-16-88272-001-0060	SUNSET VIEW BLK 1, LOT 6
27-30-16-94162-019-0010	VILLAGE AT PARK PLACE BLK 19, LOT 1
33-30-16-38258-000-0140	HERITAGE LAKE CONDO PHASE II UNIT 14
33-30-16-02613-001-0200	BARCLAY INDUSTRIAL PARK CONDO PHASE 1 BLDG 1, UNIT T
27-30-16-94162-021-0010	VILLAGE AT PARK PLACE BLK 21, LOT 1
27-30-16-94162-018-0030	VILLAGE AT PARK PLACE BLK 18, LOT 3
27-30-16-94162-018-0050	VILLAGE AT PARK PLACE BLK 18, LOT 5
27-30-16-94162-015-0020	VILLAGE AT PARK PLACE BLK 15, LOT 2
27-30-16-94162-013-0010	VILLAGE AT PARK PLACE BLK 13, LOT 1
34-30-16-29124-005-0180	FORTUNA PARK BLK 5, W 1/2 OF LOTS 18, 19 AND 20
34-30-16-88400-000-0011	SUNSHINE REPLAT PORTIONS LOT 1,2 PIN FMS PT OF TRACT A DESC FROM NE COR OF SEC TH S00D32'09"E 223.36FT TH S89D27'51"W 495.01FT TO NE COR SD SUB & W R/W LN OF US HIGHWAY 19 N FOR POB TH SE'LY ALG
27-30-16-14832-000-0010	CHAPMAN MANOR LOT 1
27-30-16-57600-003-0130	MICHIGAN HEIGHTS SEC 2, 3 & 4 SEC 3, LOT 13 & 1/2 VAC ALLEY ON W
27-30-16-10530-006-0150	BOULEVARD PARK NO. 1 BLK 6, LOT 15 (IN SEC 34- 30-16)
33-30-16-60930-000-0150	NORTH PARK RIDGE 1ST ADD LOT 15
33-30-16-60912-000-0840	NORTH PARK RIDGE LOT 84
33-30-16-60912-000-0150	NORTH PARK RIDGE LOT 15
33-30-16-64857-007-0704	OUTLOOK VILLAGE CONDO BLDG 7, UNIT 704
33-30-16-64857-005-0505	OUTLOOK VILLAGE CONDO BLDG 5, UNIT 505
33-30-16-64857-002-0204	OUTLOOK VILLAGE CONDO BLDG 2, UNIT 204
33-30-16-64857-000-0001	OUTLOOK VILLAGE CONDO COMMON AREA
34-30-16-88272-002-0010	SUNSET VIEW BLK 2, LOTS 1 & 2 & N 1/2 OF VAC ALLEY ON S
33-30-16-60912-000-0640	NORTH PARK RIDGE LOT 64
27-30-16-14832-000-0050	CHAPMAN MANOR LOT 5
27-30-16-57600-003-0480	MICHIGAN HEIGHTS SEC 2, 3 & 4 SEC 3, LOT 48 AND E 1/2 VAC ALLEY ADJ ON W
27-30-16-78948-004-0030	SCHOFIELD'S EXTENSION BLK D, LOT 3 & N 8FT OF VAC ALLEY TO S
33-30-16-38258-000-0100	HERITAGE LAKE CONDO PHASE III UNIT 10

33-30-16-38258-000-0110	HERITAGE LAKE CONDO PHASE III UNIT 11
33-30-16-38258-000-0030	HERITAGE LAKE CONDO PHASE III UNIT 3
33-30-16-54937-008-8150	MANOR CONDO PHASE VIII BLDG 8, UNIT 815
33-30-16-54937-002-2220	MANOR CONDO PHASE II BLDG 2, UNIT 222
33-30-16-54937-003-3240	MANOR CONDO PHASE III BLDG 3, UNIT 324
33-30-16-02613-001-3000	BARCLAY INDUSTRIAL PARK CONDO PHASE 1 BLDG 1, UNIT 3
33-30-16-02613-002-0060	BARCLAY INDUSTRIAL PARK CONDO PHASE 2 BLDG 2, UNIT F
34-30-16-29124-002-0050	FORTUNA PARK BLK 2, LOT 5
33-30-16-54937-008-8110	MANOR CONDO PHASE VIII BLDG 8, UNIT 811
33-30-16-54937-008-8220	MANOR CONDO PHASE VIII BLDG 8, UNIT 822
33-30-16-54937-008-8230	MANOR CONDO PHASE VIII BLDG 8, UNIT 823
33-30-16-60930-000-0210	NORTH PARK RIDGE 1ST ADD TRACT A
33-30-16-60912-000-0280	NORTH PARK RIDGE LOT 28
33-30-16-60912-000-0270	NORTH PARK RIDGE LOT 27
33-30-16-60912-000-0240	NORTH PARK RIDGE LOT 24
33-30-16-78858-000-0200	SCARVILLE SUB LOT 20
33-30-16-60930-000-0090	NORTH PARK RIDGE 1ST ADD LOT 9
33-30-16-64857-004-0406	OUTLOOK VILLAGE CONDO BLDG 4, UNIT 406
33-30-16-64857-011-1101	OUTLOOK VILLAGE CONDO BLDG 11, UNIT 1101
33-30-16-54937-001-1210	MANOR CONDO PHASE I BLDG 1, UNIT 121
33-30-16-54937-003-3220	MANOR CONDO PHASE III BLDG 3, UNIT 322
27-30-16-69840-200-0702	PINELLAS FARMS NW 1/4, PT LOT 7 DESC AS FROM NE COR OF NW 1/4 OF NW 1/4 RUN W 30FT & S 283 FT (S) FOR POB TH S 106FT TH W 127FT TH N 106FT TH E 127FT TO POB
27-30-16-84618-002-0140	SPARKLE LAKE SUB BLK 2, LOT 14
34-30-16-29124-002-0090	FORTUNA PARK BLK 2, LOT 9
33-30-16-78858-000-0490	SCARVILLE SUB LOT 49
27-30-16-10530-007-0180	BOULEVARD PARK NO. 1 BLK 7, LOT 18 (IN SEC 34- 30-16)
34-30-16-44514-004-0180	JUANITA PARK BLK D, LOT 18 LESS S 15FT FOR ST
34-30-16-51642-004-0280	LIBERTY PARK BLK 4, E 50FT OF W 97.3FT OF LOTS 28, 29 & 30

33-30-16-69948-200-2608	PINELLAS FARMS NW 1/4, SEC 33-30-16 W 134.78FT OF N 1/2 OF FARM 26 LESS N 30FT FOR RD R/W
34-30-16-88272-001-0090	SUNSET VIEW BLK 1, LOT 9
34-30-16-10548-009-0010	BOULEVARD PARK NO. 2 BLK 9, LOT 1
27-30-16-57582-000-0010	MICHIGAN HEIGHTS LOT 1
27-30-16-57600-003-0440	MICHIGAN HEIGHTS SEC 2, 3 & 4 SEC 3, LOT 44 AND 1/2 VAC
27-30-16-57600-004-0240	MICHIGAN HEIGHTS SEC 2, 3 & 4 SEC 4, LOT 24
34-30-16-88272-001-0170	SUNSET VIEW BLK 1, LOT 17
27-30-16-78966-001-0030	SCHOFIELD'S EXTENSION NO 2 BLK A, LOT 3
34-30-16-55458-000-0140	MARSH REPLAT SUB LOT 14
34-30-16-53766-002-0080	MC KEE MANOR ADD NO. 1 BLK 2, LOTS 8 AND 9
34-30-16-00000-120-0600	FROM NE COR OF NW 1/4 OF NE 1/4 TH S 330FT(S) TH W 35FT FOR POB TH S 180FT TH W 128FT TH N 180FT TH E 128FT TO POB
33-30-16-00000-410-0110	FROM NW COR OF NE 1/4 OF SE 1/4 RUN E 381.66FT TH S 50FT FOR POB TH E 225.20FT TH S 832.78FT TO PT ON SEABOARD COASTLINE RR TH N44DW 798.44FT TH E 333.79 FT TH N 262.66FT TO POB CONT 5.01 AC (C)
34-30-16-92196-007-0120	TROPICAL HEIGHTS BLK G, LOTS 12 & 13 & S 1/2 OF VAC ALLEY ADJ ON N
34-30-16-88272-001-0160	SUNSET VIEW BLK 1, LOT 16
34-30-16-90090-000-0030	TEMPLE PARK LOT 3
34-30-16-96048-000-0010	WESLEYAN METHODIST REPLAT TRACT A AND FORTUNA PARK BLK 1, LOTS 8 THRU 10 INCL AND LOTS 25 THRU 27 INCL
27-30-16-10530-006-0160	BOULEVARD PARK NO. 1 BLK 6, LOT 16 (IN SEC 34-30-16)
27-30-16-10530-006-0130	BOULEVARD PARK NO. 1 BLK 6, LOT 13 (IN SEC 34- 30-16)
34-30-16-53766-001-0220	MC KEE MANOR ADD NO. 1 BLK 1, LOT 22 AND 1/2 VAC ALLEY ON N
34-30-16-29124-001-0070	FORTUNA PARK BLK 1, LOT 7
33-30-16-66204-001-0170	PARADISE PARK MANOR BLK 1, LOT 17
34-30-16-69966-200-2607	PINELLAS FARMS NW 1/4, E 100FT OF S 1/2 OF LOT 26 LESS RD R/W

34-30-16-69966-200-2603	PINELLAS FARMS E 50FT OF W 200FT OF S 1/2 OF FARM 26 LESS S 35FT FOR RD R/W
27-30-16-74214-000-0020	REISS, HERSCHEL G. LOT 2
27-30-16-74214-000-0070	REISS, HERSCHEL G. LOT 7
27-30-16-78930-001-0050	SCHOFIELD'S BLK A, LOT 5 & 1/2 VAC ALLEY ON S
27-30-16-57600-002-0450	MICHIGAN HEIGHTS SEC 2, 3 & 4 SEC 2, LOT 45, & E 8FT OF VAC ALLEY TO W
27-30-16-74214-000-0090	REISS, HERSCHEL G. LOT 9
26-30-16-14355-000-0040	CEDAR HOLLOW LOT 4
27-30-16-94162-000-0007	VILLAGE AT PARK PLACE TRACT P
33-30-16-78858-000-0340	SCARVILLE SUB LOT 34
33-30-16-38258-000-0220	HERITAGE LAKE CONDO PHASE I UNIT 22
33-30-16-38258-000-0240	HERITAGE LAKE CONDO PHASE I UNIT 24
33-30-16-38258-000-0090	HERITAGE LAKE CONDO PHASE III UNIT 9
33-30-16-60930-000-0010	NORTH PARK RIDGE 1ST ADD LOT 1
33-30-16-60912-000-0520	NORTH PARK RIDGE LOT 52
33-30-16-38258-000-0160	HERITAGE LAKE CONDO PHASE II UNIT 16
33-30-16-54937-004-4230	MANOR CONDO PHASE IV BLDG 4, UNIT 423
27-30-16-78966-003-0120	SCHOFIELD'S EXTENSION NO 2 BLK C, LOT 12 LESS S 5FT FOR ALLEY
27-30-16-78966-003-0070	SCHOFIELD'S EXTENSION NO 2 BLK C, LOT 7 LESS S 5FT FOR ALLEY
34-30-16-51642-004-0180	LIBERTY PARK BLK 4, LOT 18
27-30-16-57582-000-0160	MICHIGAN HEIGHTS N 42.85FT OF LOT 16 & S 21.43FT OF LOT 17
27-30-16-91143-000-0030	TORRENCE SUB LOT 3
27-30-16-57600-002-0150	MICHIGAN HEIGHTS SEC 2, 3 & 4 SEC 2, LOTS 15 & 16
27-30-16-78930-002-0030	SCHOFIELD'S BLK B, LOT 3
27-30-16-57600-004-0210	MICHIGAN HEIGHTS SEC 2, 3 & 4 SEC 4, LOT 21
27-30-16-57582-000-0070	MICHIGAN HEIGHTS LOTS 7 AND 8
27-30-16-57582-000-0110	MICHIGAN HEIGHTS LOTS 11 & 12 & S 28.58FT OF LOT 13
27-30-16-57600-002-0380	MICHIGAN HEIGHTS SEC 2, 3 & 4 SEC 2, LOT 38, & E 8FT OF VAC ALLEY TO W
27-30-16-57600-002-0400	MICHIGAN HEIGHTS SEC 2, 3 & 4 SEC 2, LOT 40, & E 8FT OF VAC ALLEY TO W
33-30-16-66204-001-0080	PARADISE PARK MANOR BLK 1, LOT 8

27-30-16-78948-003-0080	SCHOFIELD'S EXTENSION BLK C, LOT 8 & W 1/2 OF LOT 9, & S 8FT OF VAC ALLEY TO N
34-30-16-29124-005-0280	FORTUNA PARK BLK 5, LOT 28
34-30-16-29124-004-0240	FORTUNA PARK BLK 4, LOT 24
27-30-16-78966-001-0070	SCHOFIELD'S EXTENSION NO 2 BLK A, LOT 7
33-30-16-64857-008-0801	OUTLOOK VILLAGE CONDO BLDG 8, UNIT 801
33-30-16-64857-010-1001	OUTLOOK VILLAGE CONDO BLDG 10, UNIT 1001
33-30-16-00000-410-0103	PT OF NE 1/4 OF SE 1/4 DESC FROM NE COR OF SE 1/4 TH S 25FT TH W 27FT FOR POB TH S 195.06FT TH CUR RT RAD 180FT ARC 170.64FT CB S27DW 164.32FT TH CUR LT RAD 120FT ARC 113.76FT CB S27DW 109.54FT TH S
33-30-16-66204-001-0010	PARADISE PARK MANOR BLK 1, LOT 1
27-30-16-57600-004-0380	MICHIGAN HEIGHTS SEC 2, 3 & 4 SEC 4, LOT 38 & 1/2 VAC ALLEY ON W
27-30-16-78966-002-0040	SCHOFIELD'S EXTENSION NO 2 BLK B, LOT 4
34-30-16-29124-003-0190	FORTUNA PARK BLK 3, LOT 19
34-30-16-57681-000-0220	MID-COUNTY INDUSTRIAL PARK LOT 22
34-30-16-55458-000-0160	MARSH REPLAT SUB LOT 16
33-30-16-66204-001-0160	PARADISE PARK MANOR BLK 1, LOT 16
27-30-16-57600-004-0270	MICHIGAN HEIGHTS SEC 2, 3 & 4 SEC 4, LOT 27 & 1/2 VAC ALLEY ON E
27-30-16-57600-003-0180	MICHIGAN HEIGHTS SEC 2, 3 & 4 SEC 3, LOT 18 & 1/2 VAC ALLEY ON W
33-30-16-60912-000-0030	NORTH PARK RIDGE LOT 3
33-30-16-60912-000-0230	NORTH PARK RIDGE LOT 23
27-30-16-78948-004-0010	SCHOFIELD'S EXTENSION BLK D, S 60FT OF LOTS 1 & 2, & N 8FT OF VAC ALLEY TO S
26-30-16-14355-000-0050	CEDAR HOLLOW LOT 5
27-30-16-57582-000-0450	MICHIGAN HEIGHTS N 35.71FT OF LOT 45 & S 28.58FT OF LOT 44
34-30-16-57681-000-0150	MID-COUNTY INDUSTRIAL PARK LOT 15
34-30-16-92196-012-0100	TROPICAL HEIGHTS BLK L, LOT 10 & E 1/2 OF LOT 9 & W 1/2 OF LOT 11 & N 1/2 OF VAC ALLEY ON S
34-30-16-21825-000-0010	DONALD INDUSTRIAL PARK LOTS 1 & 2
34-30-16-44514-006-0110	JUANITA PARK BLK F, LOT 11
34-30-16-29124-005-0240	FORTUNA PARK BLK 5, LOT 24

34-30-16-29124-004-0260	FORTUNA PARK BLK 4, LOT 26
34-30-16-88272-002-0110	SUNSET VIEW BLK 2, PT OF LOTS 11 & 12 DESC AS FROM NW COR LOT 11 TH E 80FT TH S 53.14FT TH S45DW 33.74FT TH W 56.11FT TH N 77FT TO POB
34-30-16-44514-006-0010	JUANITA PARK BLK F, LOT 1
34-30-16-88272-001-0240	SUNSET VIEW BLK 1, LOT 24
34-30-16-44514-003-0170	JUANITA PARK BLK C, LOT 17
34-30-16-29124-003-0100	FORTUNA PARK BLK 3, LOT 10
33-30-16-66204-002-0090	PARADISE PARK MANOR BLK 2, LOT 9
27-30-16-10530-008-0010	BOULEVARD PARK NO. 1 BLK 8, S 52FT OF LOTS 1 & 2 & N 1/2 OF VAC ALLEY ON S (IN SEC 34-30-16)
33-30-16-66204-002-0020	PARADISE PARK MANOR BLK 2, LOT 2
34-30-16-00000-120-0400	S 73FT OF N 255FT OF E 1/4 OF NE 1/4 OF NW 1/4 OF NE 1/4 LESS E 25FT FOR ST
27-30-16-40860-000-0080	HOLT & WOODS SUB LOT 8, & N 10FT OF VAC ALLEY TO S
33-30-16-78858-000-0290	SCARSVILLE SUB LOT 29
27-30-16-74214-000-0130	REISS, HERSCHEL G. LOT 13
33-30-16-78858-000-0260	SCARSVILLE SUB LOT 26
34-30-16-44514-005-0020	JUANITA PARK BLK E, LOT 2
34-30-16-44514-005-0060	JUANITA PARK BLK E, LOT 6
27-30-16-40860-000-0250	HOLT & WOODS SUB LOT 25
27-30-16-78966-002-0140	SCHOFIELD'S EXTENSION NO 2 BLK B, LOT 14
34-30-16-29124-003-0030	FORTUNA PARK BLK 3, LOT 3
34-30-16-44514-003-0200	JUANITA PARK BLK C, LOT 20
34-30-16-44514-005-0190	JUANITA PARK BLK E, LOT 19
34-30-16-44514-005-0170	JUANITA PARK BLK E, LOT 17
34-30-16-29124-006-0130	FORTUNA PARK BLK 6, LOT 13
33-30-16-00000-410-0102	FROM NE COR OF SE 1/4 TH S 50FT FOR POB TH S 710.9FT TH W 126.95FT TH CUR RT RAD 25FT ARC 39.32FT CB N45DW 35.39FT TH N 272.36 FT TH CUR RT RAD 120FT ARC 113.76FT CB N27DE 109.54FT TH CUR LT RAD 180FT ARC
33-30-16-60912-000-0420	NORTH PARK RIDGE LOT 42
34-30-16-00000-120-0100	S 152FT OF N 182FT OF E 1/4 OF NE 1/4 OF NW 1/4 OF NE 1/4 LESS RD
26-30-16-00000-320-0200	W 1/2 OF NW 1/4 OF SW 1/4 LESS W 50FT FOR RD R/W & LESS S 30FT FOR RD R/W &

	LESS GANDY BLVD R/W FROM NW COR CONT 17.91AC (C)
34-30-16-29124-002-0150	FORTUNA PARK BLK 2, LOT 15
27-30-16-84636-000-0013	SPARKLE LAKE REPLAT N 60FT OF S 125FT OF E 102FT OF TRACT A
27-30-16-57600-003-0200	MICHIGAN HEIGHTS SEC 2, 3 & 4 SEC 3, LOT 20 & 1/2 VAC ALLEY ON W
27-30-16-57600-004-0040	MICHIGAN HEIGHTS SEC 2, 3 & 4 SEC 4, LOT 4
27-30-16-57600-004-0090	MICHIGAN HEIGHTS SEC 2, 3 & 4 SEC 4, LOT 9
33-30-16-02613-001-1000	BARCLAY INDUSTRIAL PARK CONDO PHASE 1 BLDG 1, E 22.5FT OF UNIT 1
27-30-16-78966-003-0160	SCHOFIELD'S EXTENSION NO 2 BLK C, LOT 16 & S 23FT OF LOT 17
34-30-16-29124-006-0020	FORTUNA PARK BLK 6, LOT 2
27-30-16-10530-005-0070	BOULEVARD PARK NO. 1 BLK 5, LOTS 7 & 18 & W 10 FT OF LOTS 6 & 19 & VAC ALLEY BETWEEN (IN SEC 34- 30-16)
34-30-16-92196-002-0210	TROPICAL HEIGHTS BLK B, LOTS 21 THRU 24 & S 1/2 OF VAC ALLEY ON N & N 1/2 OF VAC 65TH AVE ON S & BLK E, LOTS 1 THRU 12 & N 1/2 OF VAC ALLEY ON S & S 1/2 OF VAC 65TH AVE N ADJ ON N & LOTS 15-24 IN BLK E
33-30-16-02613-001-0040	BARCLAY INDUSTRIAL PARK CONDO PHASE 1 BLDG 1, UNIT D
27-30-16-10530-007-0210	BOULEVARD PARK NO. 1 BLK 7, LOT 21 (IN SEC 34- 30-16)
34-30-16-88272-002-0160	SUNSET VIEW BLK 2, LOT 16 & 1/2 VAC ALLEY ON N
27-30-16-57600-004-0120	MICHIGAN HEIGHTS SEC 2, 3 & 4 SEC 4, LOT 12
33-30-16-64857-006-0603	OUTLOOK VILLAGE CONDO BLDG 6, UNIT 603
34-30-16-92196-012-0080	TROPICAL HEIGHTS BLK L, LOT 8 & E 1/2 OF LOT 7 & W 1/2 OF LOT 9 & N 1/2 OF VAC ALLEY ON S & LOTS 17,18 & 19 & W 1/2 OF LOT 16 & S 1/2 OF VAC ALLEY ON N
33-30-16-64857-006-0605	OUTLOOK VILLAGE CONDO BLDG 6, UNIT 605
27-30-16-94162-020-0020	VILLAGE AT PARK PLACE BLK 20, LOT 2
27-30-16-94162-019-0030	VILLAGE AT PARK PLACE BLK 19, LOT 3
27-30-16-94162-023-0010	VILLAGE AT PARK PLACE BLK 23, LOT 1
27-30-16-94162-016-0030	VILLAGE AT PARK PLACE BLK 16, LOT 3

27-30-16-94162-023-0020	VILLAGE AT PARK PLACE BLK 23, LOT 2
27-30-16-94162-015-0010	VILLAGE AT PARK PLACE BLK 15, LOT 1
27-30-16-94162-014-0010	VILLAGE AT PARK PLACE BLK 14, LOT 1
27-30-16-94162-013-0030	VILLAGE AT PARK PLACE BLK 13, LOT 3
27-30-16-94162-013-0020	VILLAGE AT PARK PLACE BLK 13, LOT 2
34-30-16-44514-005-0080	JUANITA PARK BLK E, LOT 8
34-30-16-44514-005-0050	JUANITA PARK BLK E, LOT 5
33-30-16-38258-000-0190	HERITAGE LAKE CONDO PHASE II UNIT 19
34-30-16-68545-001-0010	PETERSON SUB BLK 1, LOT 1
34-30-16-51642-004-0250	LIBERTY PARK BLK 4, LOT 25
27-30-16-57600-004-0220	MICHIGAN HEIGHTS SEC 2, 3 & 4 SEC 4, LOT 22
34-30-16-44514-006-0090	JUANITA PARK BLK F, LOT 9
33-30-16-54937-001-1240	MANOR CONDO PHASE I BLDG 1, UNIT 124
33-30-16-54937-001-1110	MANOR CONDO PHASE I BLDG 1, UNIT 111
33-30-16-54937-002-2110	MANOR CONDO PHASE II BLDG 2, UNIT 211
33-30-16-54937-002-2140	MANOR CONDO PHASE II BLDG 2, UNIT 214
33-30-16-02613-001-0160	BARCLAY INDUSTRIAL PARK CONDO PHASE 1 BLDG 1, UNIT P
33-30-16-02613-001-0060	BARCLAY INDUSTRIAL PARK CONDO PHASE 1 BLDG 1, UNIT F
34-30-16-92196-002-0040	TROPICAL HEIGHTS BLK B, LOT 4 & N 1/2 OF VAC ALLEY ADJ ON S
33-30-16-54937-003-3140	MANOR CONDO PHASE III BLDG 3, UNIT 314
33-30-16-60912-000-0630	NORTH PARK RIDGE LOT 63
33-30-16-60912-000-0340	NORTH PARK RIDGE LOT 34
27-30-16-57600-002-0060	MICHIGAN HEIGHTS SEC 2, 3 & 4 SEC 2, LOT 6
33-30-16-02613-001-0080	BARCLAY INDUSTRIAL PARK CONDO PHASE 1 BLDG 1, UNIT H
34-30-16-10548-010-0230	BOULEVARD PARK NO. 2 BLK 10, LOTS 23 AND 24
34-30-16-10548-010-0210	BOULEVARD PARK NO. 2 BLK 10, LOT 21
34-30-16-88272-002-0210	SUNSET VIEW BLK 2, LOT 21 & 1/2 VAC ALLEY ON N
34-30-16-44514-004-0190	JUANITA PARK BLK D, LOT 19 LESS S 15FT FOR ST
34-30-16-44514-004-0170	JUANITA PARK BLK D, LOT 17 LESS S 15FT FOR ST
34-30-16-44514-006-0170	JUANITA PARK BLK F, LOT 17 LESS S 15FT
34-30-16-29124-005-0110	FORTUNA PARK BLK 5, LOT 11

34-30-16-51642-004-0200	LIBERTY PARK BLK 4, LOT 20
34-30-16-10548-009-0080	BOULEVARD PARK NO. 2 BLK 9, LOTS 8,9 AND 10
34-30-16-44514-003-0010	JUANITA PARK BLK C, LOT 1
33-30-16-78858-000-0480	SCARSVILLE SUB LOT 48
34-30-16-82260-000-0060	62ND INDUSTRIAL PARK LOT 6
34-30-16-85112-002-0040	STAFF'S INDUSTRIAL CENTER 1ST ADDITION REPLAT BLK 2, LOT 4
34-30-16-53766-002-0240	MC KEE MANOR ADD NO. 1 BLK 2, LOT 24
27-30-16-10530-007-0130	BOULEVARD PARK NO. 1 BLK 7, LOT 13 (IN SEC 34- 30-16)
27-30-16-84636-000-0012	SPARKLE LAKE REPLAT W'LY 499FT OF TRACT A
27-30-16-10530-008-0220	BOULEVARD PARK NO. 1 BLK 8, LOT 22 & 1/2 VAC ALLEY ON N (IN SEC 34-30- 16)
33-30-16-54937-002-2130	MANOR CONDO PHASE II BLDG 2, UNIT 213
27-30-16-69840-200-0604	PINELLAS FARMS NW 1/4, PT OF FARM 6 DESC FROM NW COR OF NE 1/4 OF NW 1/4 TH S 570FT(S) TH NE'LY 30FT(S) FOR POB TH N68DE 285FT(S) TO W R/W OF US HWY 19 TH SE'LY 250.7FT TH W 397.75FT TH N 107FT
27-30-16-78966-003-0060	SCHOFIELD'S EXTENSION NO 2 BLK C, LOT 6
26-30-16-14355-000-0060	CEDAR HOLLOW LOTS 6, 7 & 8
33-30-16-60912-000-0410	NORTH PARK RIDGE LOT 41
34-30-16-82260-000-0040	62ND INDUSTRIAL PARK LOT 4
27-30-16-78966-001-0050	SCHOFIELD'S EXTENSION NO 2 BLK A, LOT 5
27-30-16-57582-000-0430	MICHIGAN HEIGHTS S 42.86FT OF LOT 43 & N 21.42FT OF LOT 44
33-30-16-66204-002-0140	PARADISE PARK MANOR BLK 2, LOT 14
34-30-16-29124-002-0100	FORTUNA PARK BLK 2, LOT 10
34-30-16-90090-000-0080	TEMPLE PARK LOT 8
34-30-16-44514-006-0040	JUANITA PARK BLK F, LOT 4
34-30-16-29124-003-0151	FORTUNA PARK BLK 3, E 1/2 OF LOTS 15, 16 AND 17
34-30-16-88272-001-0130	SUNSET VIEW BLK 1, LOT 13
33-30-16-64857-001-0106	OUTLOOK VILLAGE CONDO BLDG 1, UNIT 106
27-30-16-57600-003-0210	MICHIGAN HEIGHTS SEC 2, 3 & 4 SEC 3, LOT 21 & 1/2 VAC ALLEY ON W
34-30-16-51642-004-0240	LIBERTY PARK BLK 4, LOT 24
33-30-16-66204-002-0180	PARADISE PARK MANOR BLK 2, LOT 18

34-30-16-29124-002-0270	FORTUNA PARK BLK 2, LOT 27
33-30-16-38258-000-0270	HERITAGE LAKE CONDO PHASE I UNIT 27
33-30-16-38258-000-0170	HERITAGE LAKE CONDO PHASE II UNIT 17
33-30-16-64857-005-0504	OUTLOOK VILLAGE CONDO BLDG 5, UNIT 504
27-30-16-57600-002-0280	MICHIGAN HEIGHTS SEC 2, 3 & 4 SEC 2, LOT 28, & W 8FT OF VAC ALLEY TO E
34-30-16-10548-009-0140	BOULEVARD PARK NO. 2 BLK 9, LOT 14
34-30-16-10548-009-0150	BOULEVARD PARK NO. 2 BLK 9, LOT 15
34-30-16-10548-009-0200	BOULEVARD PARK NO. 2 BLK 9, LOT 20
34-30-16-10548-009-0240	BOULEVARD PARK NO. 2 BLK 9, LOT 24
27-30-16-10530-006-0070	BOULEVARD PARK NO. 1 BLK 6, LOT 7 (IN SEC 34- 30-16)
27-30-16-10530-006-0090	BOULEVARD PARK NO. 1 BLK 6, LOT 9 (IN SEC 34- 30-16)
33-30-16-60912-000-0820	NORTH PARK RIDGE LOT 82
34-30-16-85112-002-0020	STAFF'S INDUSTRIAL CENTER 1ST ADDITION REPLAT BLK 2, LOTS 2 AND 3
27-30-16-10530-006-0220	BOULEVARD PARK NO. 1 BLK 6, LOT 22 (IN SEC 34- 30-16)
27-30-16-10530-006-0200	BOULEVARD PARK NO. 1 BLK 6, LOT 20 (IN SEC 34- 30-16)
34-30-16-92196-002-0060	TROPICAL HEIGHTS BLK B, LOTS 6 & 7 & N 1/2 OF VAC ALLEY ADJ ON S
34-30-16-10548-010-0160	BOULEVARD PARK NO. 2 BLK 10, LOT 16
34-30-16-69966-100-0203	PINELLAS FARMS NE 1/4, W 1/2 OF FARM 2 LESS RD'S
34-30-16-44514-003-0210	JUANITA PARK BLK C, LOT 21
34-30-16-29124-002-0060	FORTUNA PARK BLK 2, LOT 6
27-30-16-69840-200-2801	PINELLAS FARMS NW 1/4, FARM 28 LYING E OF SCHOFIELD'S EXT SUB & W OF 40TH WAY N
27-30-16-78930-001-0040	SCHOFIELD'S BLK A, LOT 4 & 1/2 VAC ALLEY ON S
27-30-16-78930-002-0020	SCHOFIELD'S BLK B, LOT 2
27-30-16-74214-000-0030	REISS, HERSCHEL G. LOT 3
27-30-16-57600-002-0200	MICHIGAN HEIGHTS SEC 2, 3 & 4 SEC 2, LOT 20
34-30-16-57681-000-0020	MID-COUNTY INDUSTRIAL PARK LOT 2
34-30-16-92196-002-0110	TROPICAL HEIGHTS BLK B, LOT 11 & N 1/2 OF VAC ALLEY ADJ ON S
34-30-16-29124-003-0200	FORTUNA PARK BLK 3, LOT 20
33-30-16-54937-004-4140	MANOR CONDO PHASE IV BLDG 4, UNIT 414

33-30-16-85111-000-0090	STAFF'S INDUSTRIAL CENTER 1ST ADDITION LOT 9 TOGETHER WITH N 286.48FT OF W 36FT OF E 368FT OF S 1/2 OF FARM 25, PINELLAS FARMS IN NW 1/4 OF SEC 34-30- 16
34-30-16-44514-003-0140	JUANITA PARK BLK C, LOT 14
34-30-16-44514-005-0240	JUANITA PARK BLK E, LOT 24
27-30-16-57600-004-0140	MICHIGAN HEIGHTS SEC 2, 3 & 4 SEC 4, LOT 14
34-30-16-90090-000-0120	TEMPLE PARK LOTS 12 AND 13
27-30-16-10530-007-0040	BOULEVARD PARK NO. 1 BLK 7, LOT 4 (IN SEC 34- 30-16)
27-30-16-57582-000-0270	MICHIGAN HEIGHTS N 35.71FT OF LOT 27 & S 28.55FT OF LOT 26
27-30-16-69840-200-2607	PINELLAS FARMS NW 1/4, N 100FT OF E 100FT OF N 300FT OF S 330FT OF FARM 26
27-30-16-69840-200-2606	PINELLAS FARMS NW 1/4, W 50.32FT OF E 150.32FT OF N 300FT OF S 330FT OF FARM 26
27-30-16-57600-002-0110	MICHIGAN HEIGHTS SEC 2, 3 & 4 SEC 2, LOT 11
27-30-16-57600-002-0460	MICHIGAN HEIGHTS SEC 2, 3 & 4 SEC 2, LOT 46, & E 8FT OF VAC ALLEY TO W
33-30-16-60912-000-0780	NORTH PARK RIDGE LOT 78
33-30-16-60930-000-0180	NORTH PARK RIDGE 1ST ADD LOT 18
27-30-16-40860-000-0220	HOLT & WOODS SUB LOT 22, & S 10FT OF VAC ALLEY TO N
34-30-16-51642-004-0150	LIBERTY PARK BLK 4, LOT 15
26-30-16-00000-330-1000	E 120FT OF W 150FT OF S 63.5FT OF N 230.83FT OF SW 1/4 OF SW 1/4
33-30-16-54937-004-4110	MANOR CONDO PHASE IV BLDG 4, UNIT 411
27-30-16-21150-000-1010	DICKINSON SUB LOT 101 & 1/2 VAC ALLEY ON E
33-30-16-66222-005-0070	PARADISE PARK MANOR ADD BLK 5, LOTS 7 THRU 12 & E 21.54FT OF LOT 6 & 13, & VAC RDS TO N, E & S DESC AS FR SW COR LOT 18 TH E 368.46FT FOR POB TH N 308.05FT TH E 155.43FT TH S44DE 473.74FT TH W 488.89
27-30-16-78984-000-0070	SCHOFIELD'S EXTENSION NO 3 LOT 7
27-30-16-21150-000-1070	DICKINSON SUB LOTS 107, 108 & 1/2 VAC ALLEY ON E
27-30-16-14832-000-0030	CHAPMAN MANOR LOT 3

27-30-16-57600-004-0350	MICHIGAN HEIGHTS SEC 2, 3 & 4 SEC 4, LOTS 35 & 1/2 VAC ALLEY
34-30-16-29124-004-0151	FORTUNA PARK BLK 4, E 50FT OF LOTS 15, 16 AND 17
27-30-16-57600-002-0320	MICHIGAN HEIGHTS SEC 2, 3 & 4 SEC 2, LOT 32, & W 8FT OF VAC ALLEY TO E
34-30-16-55458-000-0190	MARSH REPLAT SUB LOT 19
27-30-16-57600-004-0050	MICHIGAN HEIGHTS SEC 2, 3 & 4 SEC 4, LOT 5
34-30-16-55458-000-0170	MARSH REPLAT SUB LOT 17
34-30-16-55458-000-0150	MARSH REPLAT SUB LOT 15
33-30-16-78858-000-0140	SCARSVILLE SUB LOT 14
34-30-16-44514-006-0100	JUANITA PARK BLK F, LOT 10
34-30-16-29124-006-0190	FORTUNA PARK BLK 6, LOT 20 & N 30FT OF LOT 19
27-30-16-78984-000-0060	SCHOFIELD'S EXTENSION NO 3 LOT 6
27-30-16-10530-008-0080	BOULEVARD PARK NO. 1 BLK 8, LOT 8 & 1/2 VAC ALLEY ON S (IN SEC 34-30-16)
34-30-16-44514-005-0120	JUANITA PARK BLK E, LOT 12
34-30-16-29124-003-0240	FORTUNA PARK BLK 3, LOT 24
34-30-16-29124-005-0120	FORTUNA PARK BLK 5, LOT 12
34-30-16-10548-009-0110	BOULEVARD PARK NO. 2 BLK 9, LOTS 11 AND 12
34-30-16-29124-001-0040	FORTUNA PARK BLK 1, LOT 4
34-30-16-92196-007-0010	TROPICAL HEIGHTS BLK G, LOTS 1 & 2 & N 10FT OF LOT 3 LYING W OF US 19 R/W & VAC ALLEY ON W & LOT 23 LESS S 7FT OF E 26 FT & W 24FT OF VAC ALLEY ON S
33-30-16-60912-000-0900	NORTH PARK RIDGE LOT 90
34-30-16-29124-004-0220	FORTUNA PARK BLK 4, LOT 22
34-30-16-29124-004-0230	FORTUNA PARK BLK 4, LOT 23
34-30-16-44514-004-0010	JUANITA PARK BLK D, LOT 1
34-30-16-44514-004-0060	JUANITA PARK BLK D, LOT 6
34-30-16-44514-004-0100	JUANITA PARK BLK D, LOT 10
27-30-16-57600-003-0050	MICHIGAN HEIGHTS SEC 2, 3 & 4 SEC 3, LOT 5 & 1/2 VAC ALLEY ON E
34-30-16-44514-003-0080	JUANITA PARK BLK C, LOT 8
34-30-16-29124-006-0250	FORTUNA PARK BLK 6, LOT 25
27-30-16-10530-007-0200	BOULEVARD PARK NO. 1 BLK 7, LOT 20 (IN SEC 34-30-16)
34-30-16-29124-003-0130	FORTUNA PARK BLK 3, LOT 13
34-30-16-29124-003-0120	FORTUNA PARK BLK 3, LOT 12

27-30-16-78966-002-0160	SCHOFIELD'S EXTENSION NO 2 BLK B, LOT 16 & S 34FT OF LOT 17
33-30-16-60912-000-0930	NORTH PARK RIDGE LOT 93
33-30-16-60912-000-0060	NORTH PARK RIDGE LOT 6
33-30-16-66204-002-0050	PARADISE PARK MANOR BLK 2, LOT 5
33-30-16-66204-001-0040	PARADISE PARK MANOR BLK 1, LOT 4
27-30-16-13176-000-0010	CAPITOL PARK LOTS 1 THRU 27 INCL & VAC 30FT RD R/W ADJ ON W TOGETHER WITH PT OF FARM 29, NE 1/4, PINELLAS FARMS & VAC 65FT WIDE 40TH ST N BETWEEN SD PARCELS (PER O.R. 13783/1025 RES
27-30-16-40860-000-0160	HOLT & WOODS SUB LOT 16, & S 10FT OF VAC ALLEY TO N
27-30-16-78966-001-0080	SCHOFIELD'S EXTENSION NO 2 BLK A, LOT 8
27-30-16-57600-002-0300	MICHIGAN HEIGHTS SEC 2, 3 & 4 SEC 2, LOT 30, & W 8FT OF VAC ALLEY TO E
27-30-16-78966-003-0050	SCHOFIELD'S EXTENSION NO 2 BLK C, LOT 5
27-30-16-57600-003-0020	MICHIGAN HEIGHTS SEC 2, 3 & 4 SEC 3, LOT 2 & 1/2 VAC ALLEY ON E
33-30-16-60912-000-0480	NORTH PARK RIDGE LOT 48
34-30-16-44255-000-0010	JOMAR COMMERCE PARK LOTS 1 & 2 & E 1/2 VAC RD R/W ADJ ON W
34-30-16-92196-004-0120	TROPICAL HEIGHTS BLK D, LOTS 12 THRU 22 & S 1/2 OF VAC ALLEY ON N & VAC 30FT 64TH AVE ADJ ON S & VAC 50FT 38TH ST ADJ ON W & W 1/2 OF VAC 37TH ST ADJ ON E
33-30-16-54937-001-1130	MANOR CONDO PHASE I BLDG 1, UNIT 113
33-30-16-54937-001-1220	MANOR CONDO PHASE I BLDG 1, UNIT 122
34-30-16-85112-002-0050	STAFF'S INDUSTRIAL CENTER 1ST ADDITION REPLAT BLK 2, LOT 5
34-30-16-29124-004-0070	FORTUNA PARK BLK 4, LOT 7
34-30-16-82260-000-0050	62ND INDUSTRIAL PARK LOT 5
34-30-16-88272-002-0240	SUNSET VIEW BLK 2, LOT 24 AND 1/2 VAC ALLEY ON N
33-30-16-69948-200-0901	PINELLAS FARMS NW 1/4, SEC 33-30-16 PART OF FARM 9 DESC AS FROM NW SEC COR TH S00D01'10"E 661.62FT TH S89D53'06"E 33FT FOR POB TH S89D53'06"E 650.04FT TH S00D10'09"W 161.6FT TH
33-30-16-54937-001-1150	MANOR CONDO PHASE I BLDG 1, UNIT 115
33-30-16-54937-002-2230	MANOR CONDO PHASE II BLDG 2, UNIT 223

33-30-16-02613-001-0130	BARCLAY INDUSTRIAL PARK CONDO PHASE 1 BLDG 1, UNIT M
33-30-16-02613-001-0240	BARCLAY INDUSTRIAL PARK CONDO PHASE 1 BLDG 1, UNIT X
33-30-16-02613-001-0070	BARCLAY INDUSTRIAL PARK CONDO PHASE 1 BLDG 1, UNIT G
33-30-16-60912-000-0720	NORTH PARK RIDGE LOT 72
33-30-16-60912-000-0650	NORTH PARK RIDGE LOT 65
33-30-16-60912-000-0680	NORTH PARK RIDGE LOT 68
33-30-16-73640-000-0020	RBB CIRCLE K' LOT 2 LESS THAT PT DESC BEG NW COR OF LOT 2 TH E 22.7FT TH S 13.53FT TH S31DW 44.32FT TH N 51.44FT TO POB
27-30-16-57600-004-0180	MICHIGAN HEIGHTS SEC 2, 3 & 4 SEC 4, LOT 18
33-30-16-64857-007-0705	OUTLOOK VILLAGE CONDO BLDG 7, UNIT 705
33-30-16-64857-002-0202	OUTLOOK VILLAGE CONDO BLDG 2, UNIT 202
33-30-16-64857-008-0804	OUTLOOK VILLAGE CONDO BLDG 8, UNIT 804
27-30-16-94162-019-0050	VILLAGE AT PARK PLACE BLK 19, LOT 5
27-30-16-94162-020-0050	VILLAGE AT PARK PLACE BLK 20, LOT 5
27-30-16-94162-021-0040	VILLAGE AT PARK PLACE BLK 21, LOT 4
27-30-16-94162-017-0020	VILLAGE AT PARK PLACE BLK 17, LOT 2
27-30-16-94162-022-0050	VILLAGE AT PARK PLACE BLK 22, LOT 5
27-30-16-94162-023-0030	VILLAGE AT PARK PLACE BLK 23, LOT 3
27-30-16-94162-016-0050	VILLAGE AT PARK PLACE BLK 16, LOT 5
27-30-16-94162-024-0010	VILLAGE AT PARK PLACE BLK 24, LOT 1
27-30-16-94162-014-0040	VILLAGE AT PARK PLACE BLK 14, LOT 4
33-30-16-60912-000-0460	NORTH PARK RIDGE LOT 46
27-30-16-57600-002-0410	MICHIGAN HEIGHTS SEC 2, 3 & 4 SEC 2, LOT 41, & E 8FT OF VAC ALLEY TO W
26-30-16-14355-000-0110	CEDAR HOLLOW LOTS 11 & 12
27-30-16-57600-002-0270	MICHIGAN HEIGHTS SEC 2, 3 & 4 SEC 2, LOT 27, & W 8FT OF VAC ALLEY TO E
27-30-16-84618-001-0040	SPARKLE LAKE SUB BLK 1, LOT 4
34-30-16-92196-007-0140	TROPICAL HEIGHTS BLK G, LOT 14 & S 1/2 OF VAC ALLEY ADJ ON N
33-30-16-64857-004-0403	OUTLOOK VILLAGE CONDO BLDG 4, UNIT 403
33-30-16-64857-003-0301	OUTLOOK VILLAGE CONDO BLDG 3, UNIT 301
33-30-16-78858-000-0430	SCARSVILLE SUB LOT 43
34-30-16-92196-008-0090	TROPICAL HEIGHTS BLK H, LOTS 9, 10, 11 & S 1/2 OF VAC 64TH AVE ON N

27-30-16-10530-007-0220	BOULEVARD PARK NO. 1 BLK 7, LOT 22 (IN SEC 34- 30-16)
34-30-16-10548-010-0220	BOULEVARD PARK NO. 2 BLK 10, LOT 22
34-30-16-10548-010-0180	BOULEVARD PARK NO. 2 BLK 10, LOT 18
27-30-16-78966-003-0130	SCHOFIELD'S EXTENSION NO 2 BLK C, LOT 13
34-30-16-44514-006-0220	JUANITA PARK BLK F, LOT 22 LESS S 15FT
34-30-16-44514-006-0200	JUANITA PARK BLK F, LOT 20 LESS S 15FT
34-30-16-44514-006-0140	JUANITA PARK BLK F, LOT 14 LESS S 15FT ST
34-30-16-88272-001-0110	SUNSET VIEW BLK 1, LOTS 11 & 12
34-30-16-88272-001-0100	SUNSET VIEW BLK 1, LOT 10
34-30-16-29124-004-0250	FORTUNA PARK BLK 4, LOT 25
27-30-16-84618-002-0020	SPARKLE LAKE SUB BLK 2, LOT 2
27-30-16-21150-000-1050	DICKINSON SUB LOT 105 & 1/2 VAC ALLEY ON E
26-30-16-03690-001-0050	BAYNARD, LEE JR. NO. 4 BLK A, LOT 5
27-30-16-84618-002-0170	SPARKLE LAKE SUB BLK 2, LOT 17
27-30-16-10530-008-0230	BOULEVARD PARK NO. 1 BLK 8, N 52FT OF LOTS 23 & 24 & S 1/2 VAC ALLEY ON N (IN SEC 34-30-16)
27-30-16-10530-008-0170	BOULEVARD PARK NO. 1 BLK 8, LOT 17 & 1/2 VAC ALLEY ON N (IN SEC 34-30- 16)
27-30-16-57600-002-0330	MICHIGAN HEIGHTS SEC 2, 3 & 4 SEC 2, LOT 33, & W 8FT OF VAC ALLEY TO E
27-30-16-78930-002-0080	SCHOFIELD'S BLK B, LOT 8
27-30-16-57600-004-0430	MICHIGAN HEIGHTS SEC 2, 3 & 4 SEC 4, LOT 43 & 1/2 VAC ALLEY
27-30-16-57600-004-0020	MICHIGAN HEIGHTS SEC 2, 3 & 4 SEC 4, LOT 2
27-30-16-57600-003-0010	MICHIGAN HEIGHTS SEC 2, 3 & 4 SEC 3, LOT 1 & E 1/2 VAC ALLEY ON E
34-30-16-29124-004-0280	FORTUNA PARK BLK 4, LOT 28
27-30-16-78948-004-0011	SCHOFIELD'S EXTENSION BLK D, N 68FT OF LOTS 1 AND 2
34-30-16-00000-120-0500	FROM SE COR OF NE 1/4 OF NW 1/4 OF NE 1/4 TH N 30FT TH W 35FT FOR POB TH W 292 FT(S) TH N 600FT(S) TH E 164FT(S) TH S 480FT(S) TH E 128FT TH S 120FT TO POB CONT 2.59AC(C)
34-30-16-90090-000-0040	TEMPLE PARK LOTS 4 AND 5
27-30-16-10530-006-0040	BOULEVARD PARK NO. 1 BLK 6, LOT 4 (IN SEC 34- 30-16)

27-30-16-10530-006-0120	BOULEVARD PARK NO. 1 BLK 6, LOT 12 (IN SEC 34- 30-16)
33-30-16-66204-001-0200	PARADISE PARK MANOR BLK 1, LOT 20
34-30-16-29124-006-0080	FORTUNA PARK BLK 6, LOT 8
27-30-16-10530-007-0100	BOULEVARD PARK NO. 1 BLK 7, LOT 10 (IN SEC 34- 30-16)
27-30-16-10530-007-0240	BOULEVARD PARK NO. 1 BLK 7, LOT 24 (IN SEC 34- 30-16)
34-30-16-10548-010-0120	BOULEVARD PARK NO. 2 BLK 10, LOT 12
34-30-16-92196-006-0060	TROPICAL HEIGHTS BLK F, LOTS 6 TO 23 INCL & VAC ALLEY INBETWEEN
33-30-16-60912-000-0400	NORTH PARK RIDGE LOT 40
34-30-16-88272-001-0210	SUNSET VIEW BLK 1, LOT 21
34-30-16-88272-001-0220	SUNSET VIEW BLK 1, LOT 22
27-30-16-57582-000-0360	MICHIGAN HEIGHTS S 35.72FT OF LOT 36 & N 28.57FT OF LOT 35
33-30-16-64857-007-0702	OUTLOOK VILLAGE CONDO BLDG 7, UNIT 702
34-30-16-29124-004-0270	FORTUNA PARK BLK 4, LOT 27
33-30-16-66204-002-0160	PARADISE PARK MANOR BLK 2, LOT 16
33-30-16-66204-002-0170	PARADISE PARK MANOR BLK 2, LOT 17
33-30-16-66204-002-0200	PARADISE PARK MANOR BLK 2, LOT 20
33-30-16-66204-001-0110	PARADISE PARK MANOR BLK 1, LOT 11
34-30-16-90090-000-0190	TEMPLE PARK LOTS 19 TO 23 INCL AND 30 FT VAC ST ON E
27-30-16-10530-007-0020	BOULEVARD PARK NO. 1 BLK 7, LOT 2 (IN SEC 34- 30-16)
34-30-16-29124-002-0200	FORTUNA PARK BLK 2, LOT 20
27-30-16-57600-002-0390	MICHIGAN HEIGHTS SEC 2, 3 & 4 SEC 2, LOT 39, & E 8FT OF VAC ALLEY TO W
27-30-16-10530-008-0011	BOULEVARD PARK NO. 1 BLK 8, N 75 FT OF LOTS 1 & 2 (IN SEC 34-30-16)
34-30-16-44514-006-0060	JUANITA PARK BLK F, LOT 6
33-30-16-64857-002-0203	OUTLOOK VILLAGE CONDO BLDG 2, UNIT 203
27-30-16-10530-005-0150	BOULEVARD PARK NO. 1 BLK 5, LOT 15 AND 1/2 VAC ALLEY ON N (IN SEC 34-30- 16)
33-30-16-60912-000-0530	NORTH PARK RIDGE LOT 53
27-30-16-10530-008-0200	BOULEVARD PARK NO. 1 BLK 8, LOT 20 AND 1/2 VAC ALLEY ON N (IN SEC 34-30- 16)
33-30-16-60912-000-0970	NORTH PARK RIDGE LOT 97
33-30-16-54937-004-4120	MANOR CONDO PHASE IV BLDG 4, UNIT 412
33-30-16-54937-008-8160	MANOR CONDO PHASE VIII BLDG 8, UNIT 816

27-30-16-21150-000-1000	DICKINSON SUB LOT 100 & 1/2 VAC ALLEY ON E
27-30-16-57600-004-0320	MICHIGAN HEIGHTS SEC 2, 3 & 4 SEC 4, LOT 32 AND 1/2 VAC ALLEY ON E
27-30-16-57600-004-0420	MICHIGAN HEIGHTS SEC 2, 3 & 4 SEC 4, LOT 42 & 1/2 VAC ALLEY ON W
27-30-16-57600-003-0250	MICHIGAN HEIGHTS SEC 2, 3 & 4 SEC 3, LOT 25 & 1/2 VAC ALLEY ON E
27-30-16-57600-002-0220	MICHIGAN HEIGHTS SEC 2, 3 & 4 SEC 2, LOT 22
27-30-16-84618-002-0090	SPARKLE LAKE SUB BLK 2, LOT 9
27-30-16-84618-002-0040	SPARKLE LAKE SUB BLK 2, LOT 4
34-30-16-29124-005-0210	FORTUNA PARK BLK 5, LOT 21
33-30-16-78858-000-0280	SCARSVILLE SUB LOT 28
27-30-16-40860-000-0010	HOLT & WOODS SUB LOTS 1 & 2, & N 10FT OF VAC ALLEY TO S
27-30-16-40860-000-0100	HOLT & WOODS SUB LOTS 10 & 11, & N 10FT OF VAC ALLEY TO S
34-30-16-92196-008-0210	TROPICAL HEIGHTS BLK H, LOT 21 & W 25FT OF LOT 20
27-30-16-91143-000-0040	TORRENCE SUB LOTS 4 AND 5
34-30-16-29124-006-0280	FORTUNA PARK BLK 6, LOT 28
34-30-16-92196-002-0080	TROPICAL HEIGHTS BLK B, LOTS 8, 9 & 10 & N 1/2 OF VAC ALLEY ADJ ON S
34-30-16-29124-006-0010	FORTUNA PARK BLK 6, LOT 1
33-30-16-69948-200-0902	PINELLAS FARMS NW 1/4, PT OF FARM 9 DESC FROM NW SEC COR TH S 701.62FT TH E 33FT FOR POB TH E 115FT TH S 121.64FT TH W 115FT TH N 121.65FT TO POB
34-30-16-10548-009-0170	BOULEVARD PARK NO. 2 BLK 9, LOT 17
27-30-16-78984-000-0020	SCHOFIELD'S EXTENSION NO 3 LOT 2
27-30-16-57600-002-0130	MICHIGAN HEIGHTS SEC 2, 3 & 4 SEC 2, LOTS 13 & 14
27-30-16-78948-004-0090	SCHOFIELD'S EXTENSION BLK D, N 63.95FT OF LOTS 9 AND 10, & S 8FT OF VAC ALLEY TO N
27-30-16-78948-004-0091	SCHOFIELD'S EXTENSION BLK D, S 64.4FT OF LOTS 9 AND 10
27-30-16-10530-007-0120	BOULEVARD PARK NO. 1 BLK 7, LOT 12 (IN SEC 34- 30-16)
33-30-16-69948-200-2607	PINELLAS FARMS NW 1/4, E 80FT OF W 212FT OF S 145FT OF FARM 26 LESS S 35FT FOR RD R/W

33-30-16-64857-004-0402	OUTLOOK VILLAGE CONDO BLDG 4, UNIT 402
33-30-16-64857-009-0903	OUTLOOK VILLAGE CONDO BLDG 9, UNIT 903
27-30-16-14832-000-0110	CHAPMAN MANOR LOT 11
27-30-16-78966-002-0100	SCHOFIELD'S EXTENSION NO 2 BLK B, LOT 10
27-30-16-57582-000-0091	MICHIGAN HEIGHTS S 1/2 OF LOTS 9 AND 10
34-30-16-44514-006-0150	JUANITA PARK BLK F, LOT 15 LESS S 15FT
34-30-16-69966-100-0109	PINELLAS FARMS NE 1/4, THAT PT OF S 70FT OF N 100FT OF S 296.22FT OF FARM 1 LYING BETWEEN HAINES RD & HWY 19
27-30-16-10530-007-0030	BOULEVARD PARK NO. 1 BLK 7, LOT 3 (IN SEC 34- 30-16)
27-30-16-10530-006-0180	BOULEVARD PARK NO. 1 BLK 6, LOT 18 (IN SEC 34- 30-16)
35-30-16-51966-005-0010	LINCOLN PLACE BLK E, LOTS 1, 2 & 3 & BLK F, LOTS 1 THRU 8 & VAC E 50FT OF 34TH ST N ADJ ON W LESS R/W FOR US 19 & LOTS 12 THRU 16 & THAT PT OF LOT 17 DESC BEG SW COR OF LOT 17 TH N 0.12FT TH E
33-30-16-60912-000-0770	NORTH PARK RIDGE LOT 77
33-30-16-60912-000-0570	NORTH PARK RIDGE LOT 57
33-30-16-60930-000-0020	NORTH PARK RIDGE 1ST ADD LOT 2
33-30-16-60912-000-0600	NORTH PARK RIDGE LOT 60
34-30-16-55458-000-0090	MARSH REPLAT SUB LOT 9
34-30-16-51642-004-0070	LIBERTY PARK BLK 4, LOT 7
34-30-16-51642-004-0080	LIBERTY PARK BLK 4, LOT 8
34-30-16-51642-004-0130	LIBERTY PARK BLK 4, LOT 13
34-30-16-51642-004-0100	LIBERTY PARK BLK 4, LOT 10 & W 1/2 OF LOT 11
34-30-16-51642-004-0010	LIBERTY PARK BLK 4, E 50FT OF W 97.3FT OF LOTS 1,2 AND 3
34-30-16-55458-000-0020	MARSH REPLAT SUB LOT 2
35-30-16-51966-007-0060	LINCOLN PLACE BLK G, LOTS 6 & 19
34-30-16-29124-006-0040	FORTUNA PARK BLK 6, W 50FT OF LOTS 4, 5 & 6
34-30-16-69966-100-0111	PINELLAS FARMS NE 1/4, S 196.22FT OF FM 1 LYING W OF HAINES RD & E OF US 19 & VAC 30FT R/W ON S
34-30-16-51642-002-0030	LIBERTY PARK BLK 2, LOTS 3, 28, 29 & 30 & S 10FT OF LOT 2 & S 50FT OF LOT 4
34-30-16-51642-002-0250	LIBERTY PARK BLK 2, LOTS 25,26 AND 27

34-30-16-55458-000-0010	MARSH REPLAT SUB LOT 1
34-30-16-55458-000-0070	MARSH REPLAT SUB LOT 7
34-30-16-69966-200-2300	PINELLAS FARMS NW 1/4, FARM 23 & N 1/2 OF FARM 26 & VAC RDS & ADJ LAND ON E DESC AS BEG AT NW COR OF FARM 23 TH E 660 FT TH N 15FT(S) TH E 660FT (S) TH S 659FT(S) TH W 660 FT(S) TH S 322FT(S) TH W
34-30-16-51642-004-0040	LIBERTY PARK BLK 4, E 20FT OF LOTS 1, 2 & 3 AND W 30FT OF LOT 4
34-30-16-51642-003-0010	LIBERTY PARK BLK 3, LOT 1 & N 20FT OF LOT 2 & N 65FT OF LOTS 4 TO 12 INCL & LOT 13 & N 20FT OF LOT 14
34-30-16-92196-006-0010	TROPICAL HEIGHTS BLK F, LOTS 1 TO 5 INCL LESS HWY
34-30-16-55458-000-0050	MARSH REPLAT SUB LOT 5
34-30-16-00000-410-0500	N 947.51FT OF W 1/2 OF E 1/4 OF NE 1/4 OF SE 1/4 OF SEC 34-30-16 LESS N 50FT THEREOF FOR RD R/W CONT 3.36AC(C)
34-30-16-55458-000-0080	MARSH REPLAT SUB LOT 8
34-30-16-51642-004-0011	LIBERTY PARK BLK 4, W 47.3FT OF LOTS 1, 2 AND 3
34-30-16-69966-200-2503	PINELLAS FARMS NW 1/4, W 200FT OF E 332FT OF S 1/2 OF FARM 25
34-30-16-85112-002-0060	STAFF'S INDUSTRIAL CENTER 1ST ADDITION REPLAT BLK 2, LOT 6
34-30-16-92214-000-0010	TROPICAL HEIGHTS SUB PARTIAL REPLAT OF BLOCK A TRACT 1 TOGETHER WITH THAT PT OF LOTS 1 THRU 5 BLK A, TROPICAL HEIGHTS LYING W OF US 19 & ALL OF VAC ALLEY ADJ ON W
34-30-16-69966-200-2501	PINELLAS FARMS NW 1/4, SEC 34-30-16 PART OF FARM 25 DESC FROM NE COR OF SAID FARM 25 TH S00D04'19"W 321.78FT TH S89D47'30"W 24FT FOR POB TH S00D04'19"W 286FT(S) TH N89D42'17"W 108FT ALG N
34-30-16-51642-002-0010	LIBERTY PARK BLK 2, LOT 1 & N 30FT OF LOT 2 & N 75FT OF LOTS 4 THRU 11
34-30-16-69966-100-0103	PINELLAS FARMS NE 1/4, PT OF FARMS 1 & 2 DESC FROM NE SEC COR TH W 590FT(S) TH S 30FT FOR POB TH SE'LY ALG W R/W OF US HWY 19 214FT(S) TH W 460FT (S) TH N 193FT(S) TH E 367 FT(S) TO POB
34-30-16-51642-004-0060	LIBERTY PARK BLK 4, LOT 6

34-30-16-51642-004-0120	LIBERTY PARK BLK 4, LOT 12 & E 1/2 OF LOT 11
34-30-16-88400-000-0010	SUNSHINE REPLAT PORTIONS LOT 1,2 PIN FMS (WALMART LEASE) PT OF TR A & PINELLAS FARMS, NE 1/4, PT OF FARMS 1 & 2 LYING W OF US HWY 19 & N 15FT OF W 91.12FT OF VAC PT OF 68TH AVE N LYING E OF 35TH ST N
34-30-16-51642-001-0010	LIBERTY PARK BLK 1, LOTS 1 TO 4 & LOTS 23 TO 30 & PART OF LOTS 5 TO 9 & PART OF LOTS 21 & 22 & W'LY 152.33FT OF S 15FT OF VAC PART OF 68TH AVE N LYING N OF BLK 1, LIBERTY PARK DESC BEG NW
34-30-16-69966-200-2505	PINELLAS FARMS NW 1/4, SEC 34-30-16 PART OF FARM 25 DESC FROM SW COR OF NW 1/4 OF SD SEC TH E'LY 529FT(S) TH N'LY 50FT(S) TH N00D04'19"E 286 FT(S) FOR POB TH N89D47'30"W 103FT TH
34-30-16-51642-002-0190	LIBERTY PARK BLK 2, LOTS 19 AND 20 LESS HY
35-30-16-00000-220-0300	PART OF NW 1/4 OF SEC 35-30-16 & PART OF NE 1/4 OF SEC 34-39-16 ALL DESC COM SW COR OF NW 1/4 OF NW 1/4 OF SEC 35 TH N00D01'30"W 30FT FOR POB TH N00D01'30"W 273.10FT TH S87D37'25"E 106.60FT TH
34-30-16-51642-004-0281	LIBERTY PARK BLK 4, W 47.3FT OF LOTS 28 29 AND 30
34-30-16-51642-004-0050	LIBERTY PARK BLK 4, LOT 5 & E 10FT OF LOT 4
34-30-16-51642-004-0090	LIBERTY PARK BLK 4, LOT 9
33-30-16-51756-000-0020	LIGHTHOUSE BAPTIST CHURCH REPLAT LOTS 2 & 3
34-30-16-51642-001-0110	LIBERTY PARK BLK 1, LOTS 11 THRU 19 INCL & VAC 34TH ST N ADJ ON E & VAC N 1/2 OF 67TH AVE N ADJ ON S LESS RD R/W FOR US HWY 19 TOGETHER WITH PART OF NW 1/4 OF SEC 35-30-16 ALL DESC FROM NW
34-30-16-51642-002-0210	LIBERTY PARK BLK 2, LOTS 21,22,23 & 24
34-30-16-55458-000-0030	MARSH REPLAT SUB LOT 3
34-30-16-55458-000-0040	MARSH REPLAT SUB LOT 4
34-30-16-55458-000-0100	MARSH REPLAT SUB LOT 10
34-30-16-55458-000-0060	MARSH REPLAT SUB LOT 6
34-30-16-69966-200-2506	PINELLAS FARMS NW 1/4, SEC 34-30-16 PART OF FARM 25 DESC FROM NE COR OF SD

FARM 25 TH S00D04'19"W 181.78FT FOR
POB TH S00D04'19"W 140FT TH
N89D47'30"W 66.84FT TH S00D14'26"E
17.88FT TH

EXHIBIT B

FINDINGS OF NECESSITY STUDY FOR PINELLAS PARK REDEVELOPMENT AREA
BOUNDARY EXPANSION