

Z-4-3-17

Surrounding Counties

**Z-4-3-17**  
Location Map

**Zoning**

**From:** C-1, Neighborhood Commercial

**To:** C-2, General Retail Commercial & Limited Services



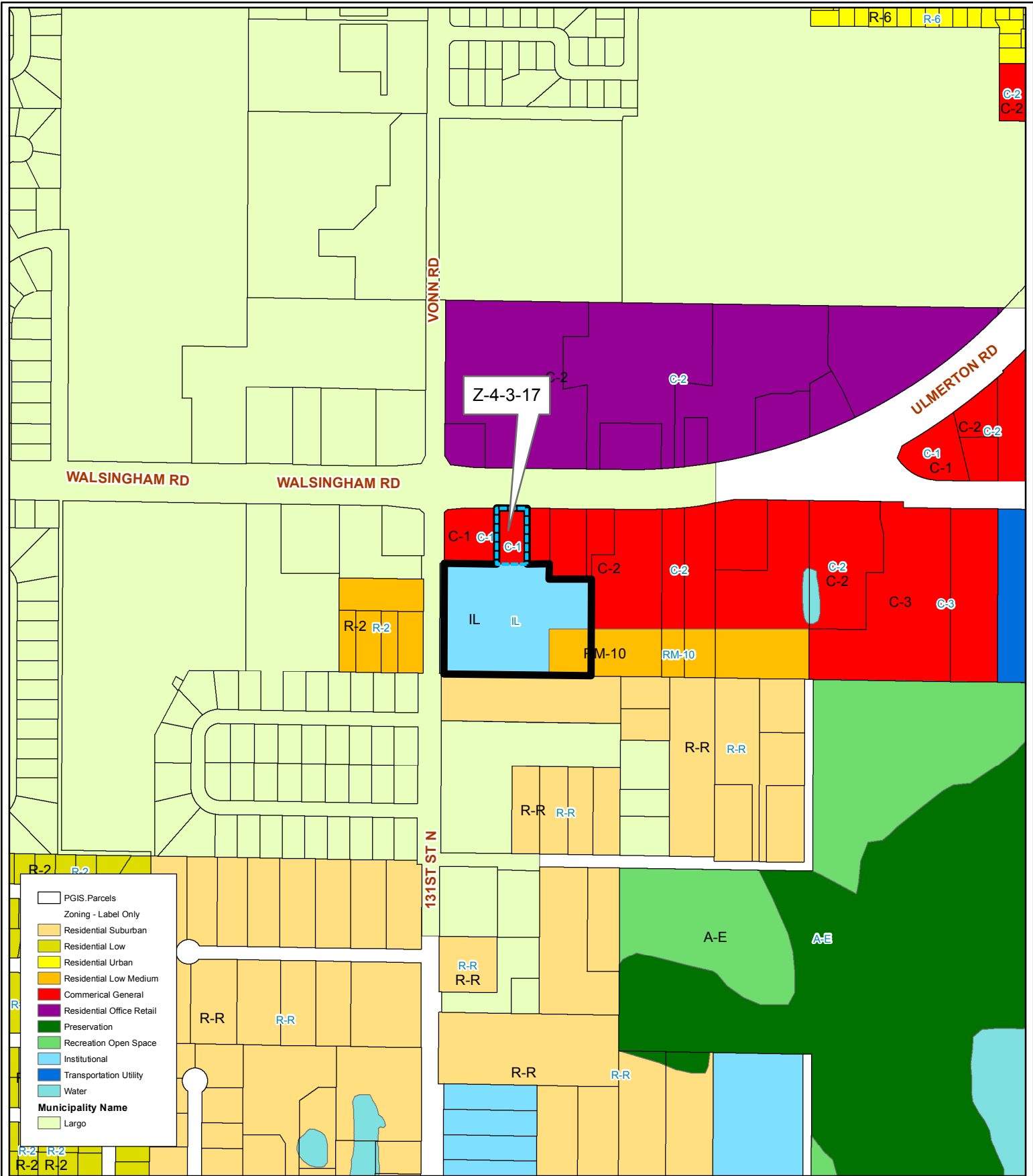
A PORTION OF PARCEL 17/30/15/70632/100/0802

Prepared by: Pinellas County Planning Department



Date: 1/20/2017

1 inch = 4.5 miles



**Z-4-3-17**  
**Current Zoning**

**Zoning**  
**From:** C-1, Neighborhood Commercial  
**To:** C-2, General Retail Commercial & Limited Services

PORTION OF 17/30/15/70632/100/0802

Prepared by: Pinellas County Planning Department



Date: 1/27/2017



1 inch = 0.09 miles



**Z-4-3-17**

**Aerial Map**

**Zoning**  
**From:** C-1, Neighborhood Commercial  
**To:** C-2, General Retail Commercial & Limited Services

PORTION OF 17/30/15/70632/100/0802

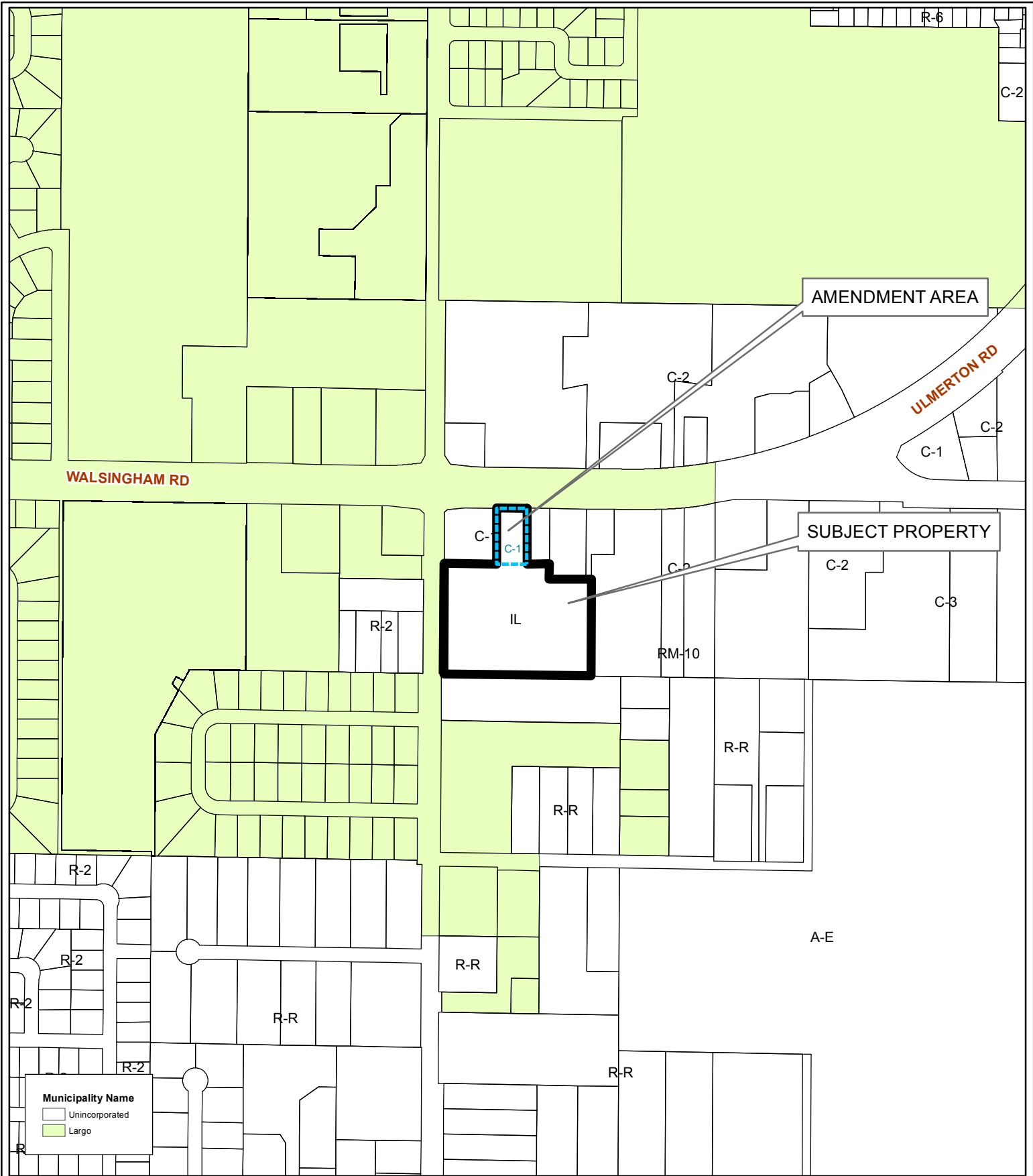
Prepared by: Pinellas County Planning Department



Date: 1/27/2017



1 inch = 0.09 miles



**Z-4-3-17**  
**Municipal Map**

**Zoning**  
**From:** C-1, Neighborhood Commercial  
**To:** C-2, General Retail Commercial & Limited Services

PORTION OF 17/30/15/70632/100/0802

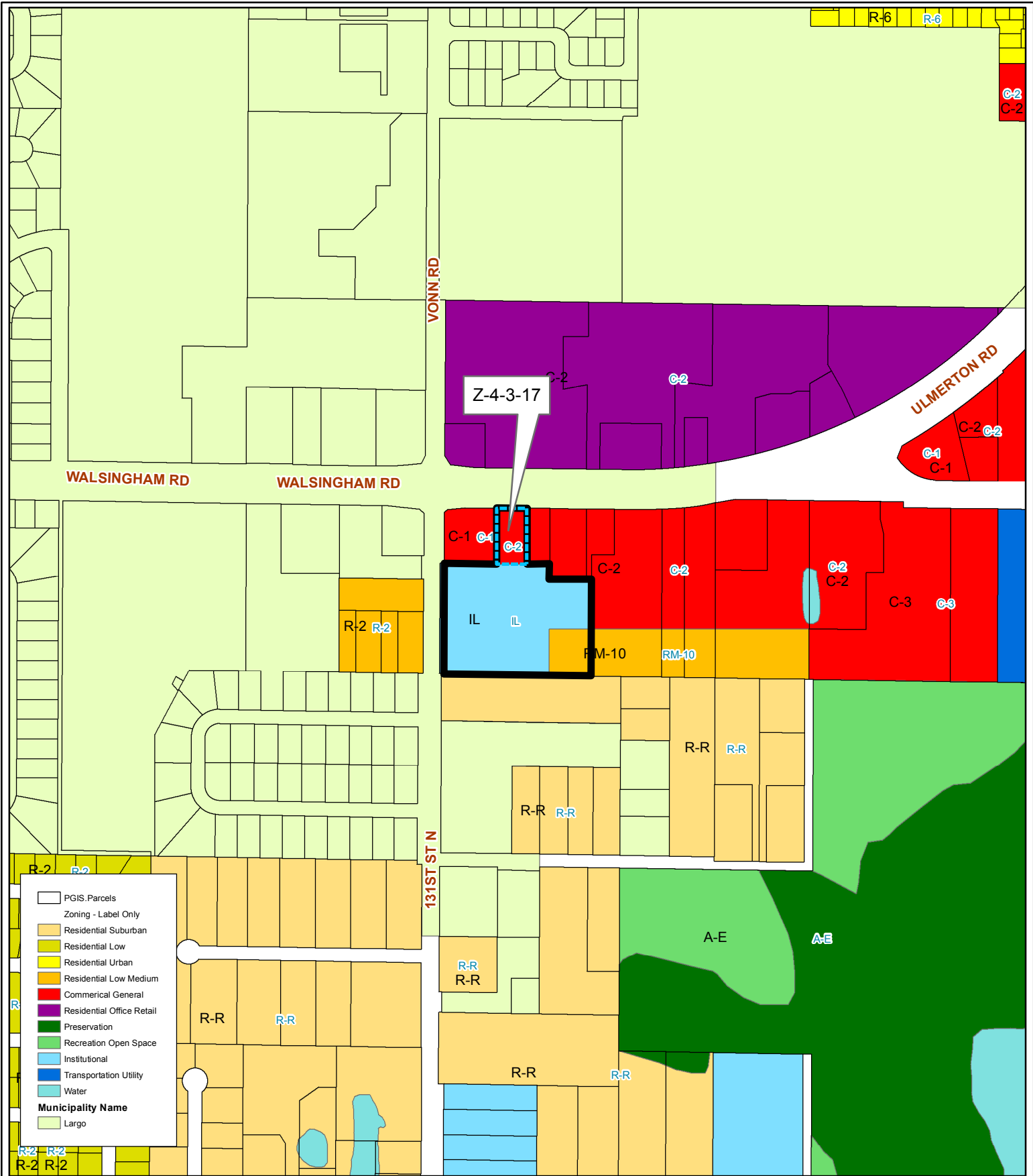
Prepared by: Pinellas County Planning Department



Date: 1/27/2017



1 inch = 0.09 miles



- PGIS.Parcels
- Zoning - Label Only**
- Residential Suburban
- Residential Low
- Residential Urban
- Residential Low Medium
- Commercial General
- Residential Office Retail
- Preservation
- Recreation Open Space
- Institutional
- Transportation Utility
- Water
- Municipality Name**
- Largo

<h2 style="margin: 0;">Z-4-3-17</h2> <h3 style="margin: 0;">Proposed Zoning</h3>	<p style="margin: 0;"><b>Zoning</b></p> <p style="margin: 0;"><b>From:</b> C-1, Neighborhood Commercial</p> <p style="margin: 0;"><b>To:</b> C-2, General Retail Commercial &amp; Limited Services</p>	
<p style="margin: 0;">PORTION OF 17/30/15/70632/100/0802</p> <p style="margin: 0;">Prepared by: Pinellas County Planning Department</p>		 <p style="margin: 0;"><b>NORTH</b></p> <p style="margin: 0;">Date: 1/27/2017</p> <p style="margin: 0;">1 inch = 0.09 miles</p>