







Plan Map Categories

- | | |
|--|---|
|  Residential Very Low |  Public/Semi-Public |
|  Residential Low Medium |  Preservation |
|  Retail & Services |  Scenic/Noncommercial Corridor |

Map 2 - Proposed Countywide Plan Map

CASE #: CWP-MA17-4

FROM: Residential Very Low & Preservation

AREA: 69.1 Acres

JURISDICTION: Tarpon Springs

TO: Residential Very Low & Preservation

