

**ZON-21-09**

**Location Map**

**Zoning**

**From:** RMH, Residential Mobile/Manufactured Home

**To:** R-5, Urban Residential



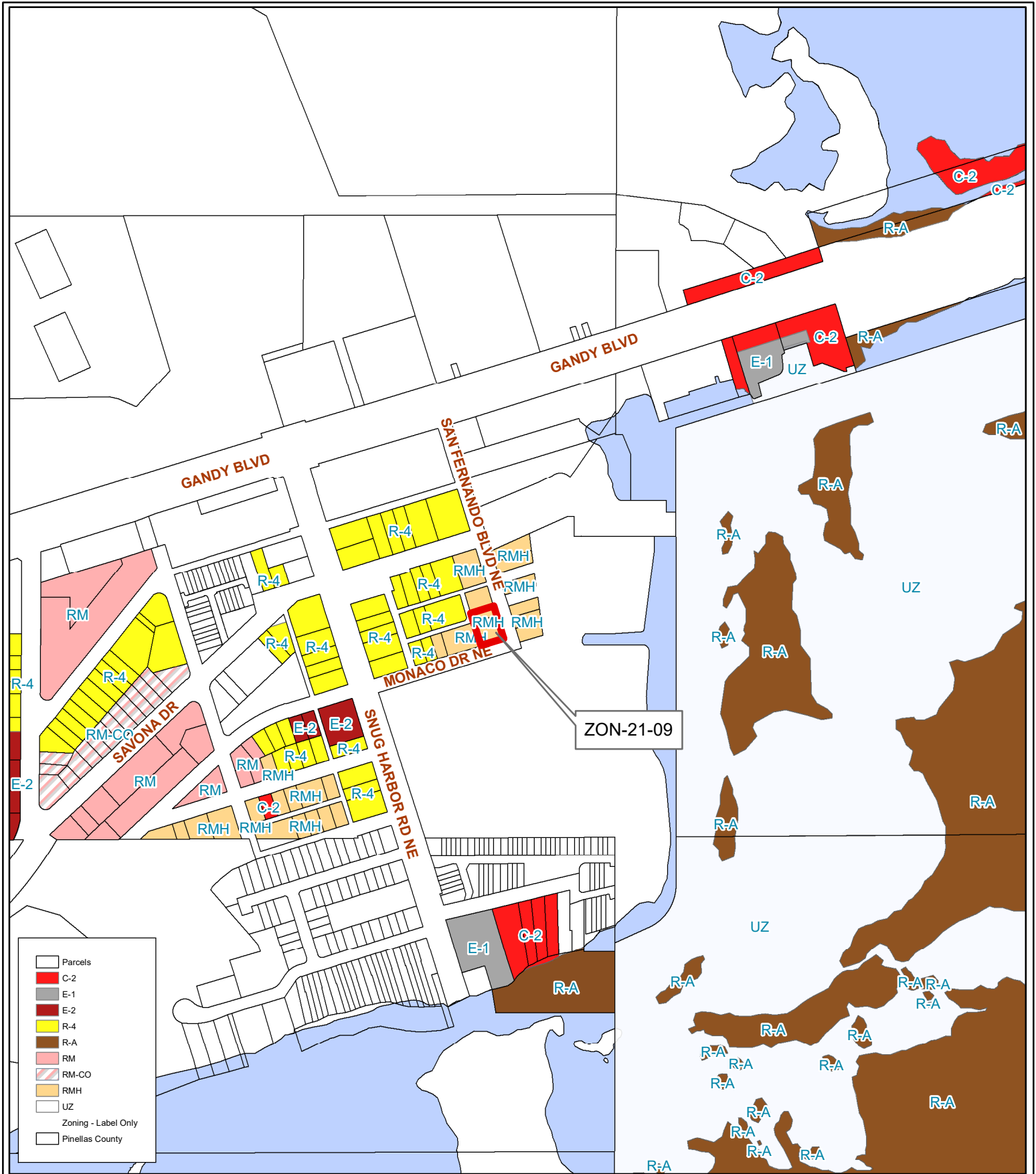
17/30/17/28584/010/0090, 17/30/17/28584/010/0290

Prepared by: Housing & Community Development Department



Date: 10/14/2021

1 inch = 4.5 miles



**ZON-21-09**

**Current Zoning**

**Zoning**

**From:** RMH, Residential Mobile/Manufactured Home

**To:** R-5, Urban Residential



17/30/17/28584/010/0090, 17/30/17/28584/010/0290

Prepared by: Housing & Community Development Department



Date: 10/14/2021

1 inch = 0.1 miles



**ZON-21-09**

**Aerial Map**

**Zoning**

**From:** RMH, Residential Mobile/Manufactured Home

**To:** R-5, Urban Residential

17/30/17/28584/010/0090, 17/30/17/28584/010/0290

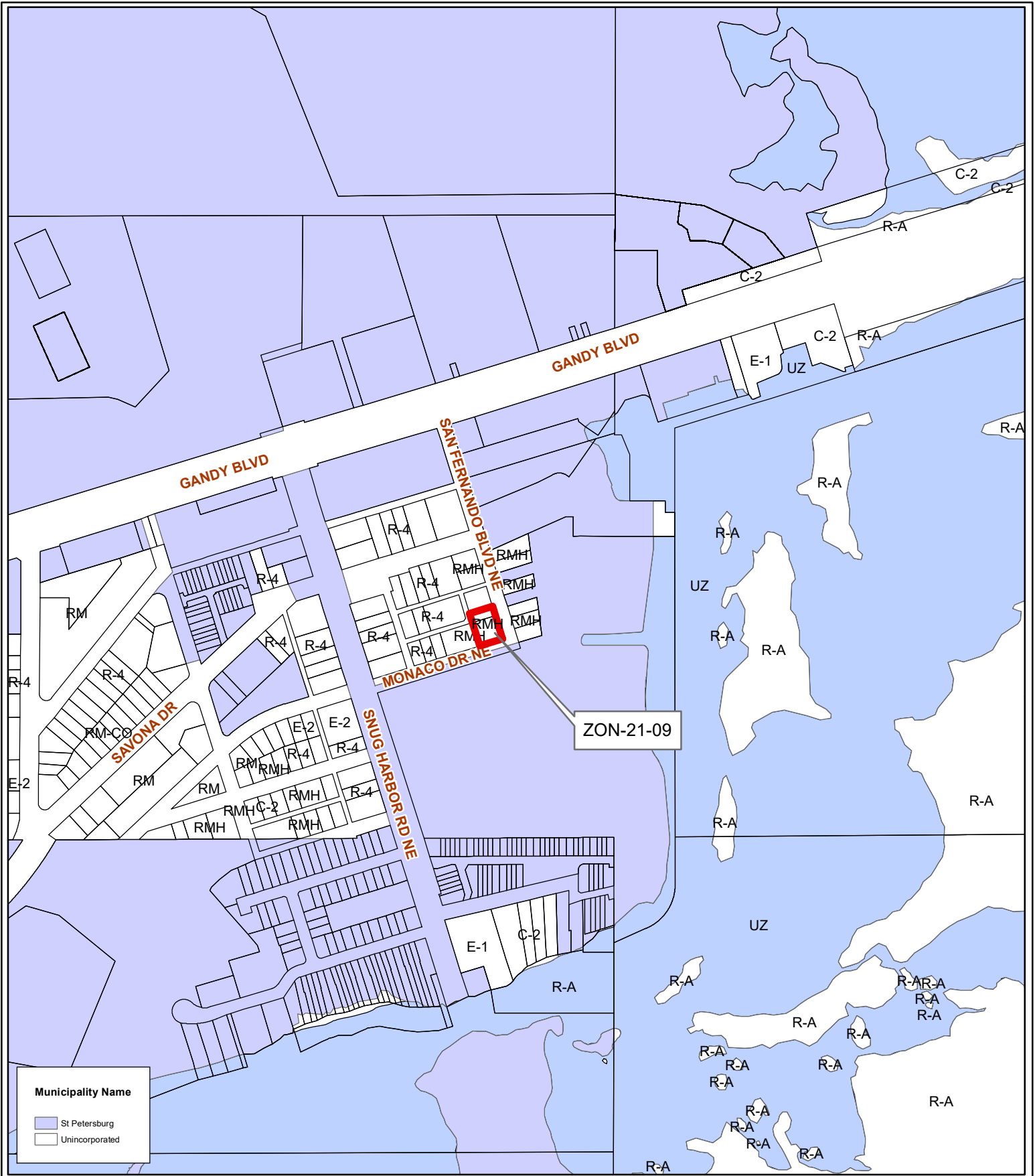
Prepared by: Housing & Community Development Department



Date: 10/14/2021



1 inch = 0.1 miles



**Municipality Name**

- St Petersburg
- Unincorporated

**ZON-21-09**  
**Municipal Map**

**Zoning**  
**From:** RMH, Residential Mobile/Manufactured Home  
**To:** R-5, Urban Residential



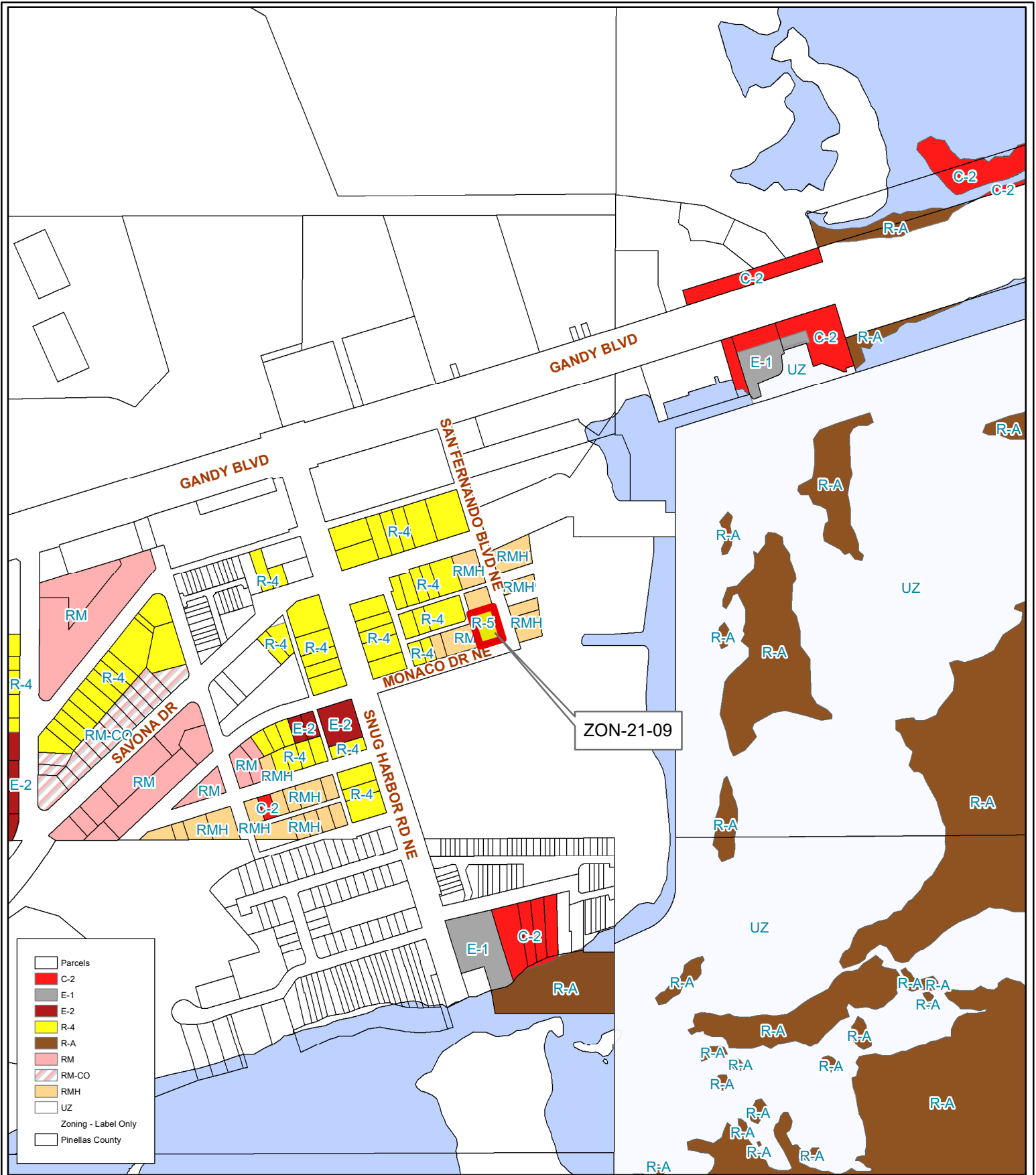
17/30/17/28584/010/0090, 17/30/17/28584/010/0290

Prepared by: Housing & Community Development Department



Date: 10/14/2021

1 inch = 0.1 miles



- Parcels
- C-2
- E-1
- E-2
- R-4
- R-A
- RM
- RM-CO
- RMH
- UZ
- Zoning - Label Only
- Pinellas County

**ZON-21-09**  
**Proposed Zoning**

**Zoning**  
 From: RMH, Residential Mobile/Manufactured Home  
 To: R-5, Urban Residential



17/30/17/28584/010/0090, 17/30/17/28584/010/0290  
 Prepared by: Housing & Community Development Department NORTH Date: 10/14/2021

1 inch = 0.1 miles