

FLU-23-02

Location Map

From: E, Employment

Land Use

To: T/U, Transportation/Utility



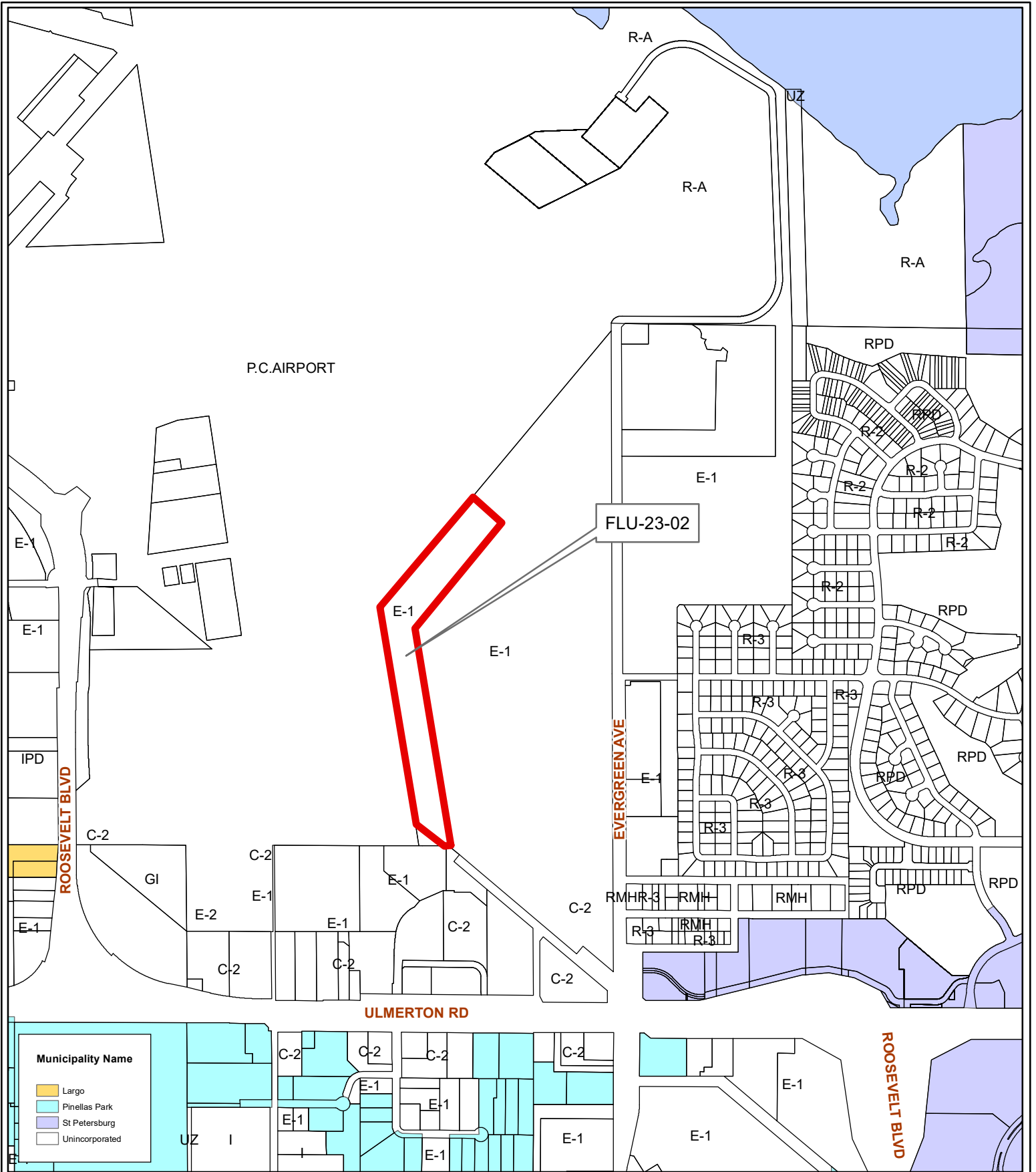
Portion of 34/29/16/00110/000/0023

Prepared by: Housing & Community Development Department



Date: 3/29/2023

1 inch = 4.5 miles



FLU-23-02

Municipal Map

Land Use

From: E, Employment

To: T/U, Transportation/Utility



Housing & Community Development

Portion of Parcel 34/29/16/00110/000/0023

Prepared by: Housing & Community Development Department



Date: 3/29/2023

1 inch = 0.19 miles



FLU-23-02

ROOSEVELT BLVD

EVERGREEN AVE

ULMERTON RD

ROOSEVELT BLVD

FLU-23-02

Aerial Map

Land Use

From: E, Employment

To: T/U, Transportation/Utility



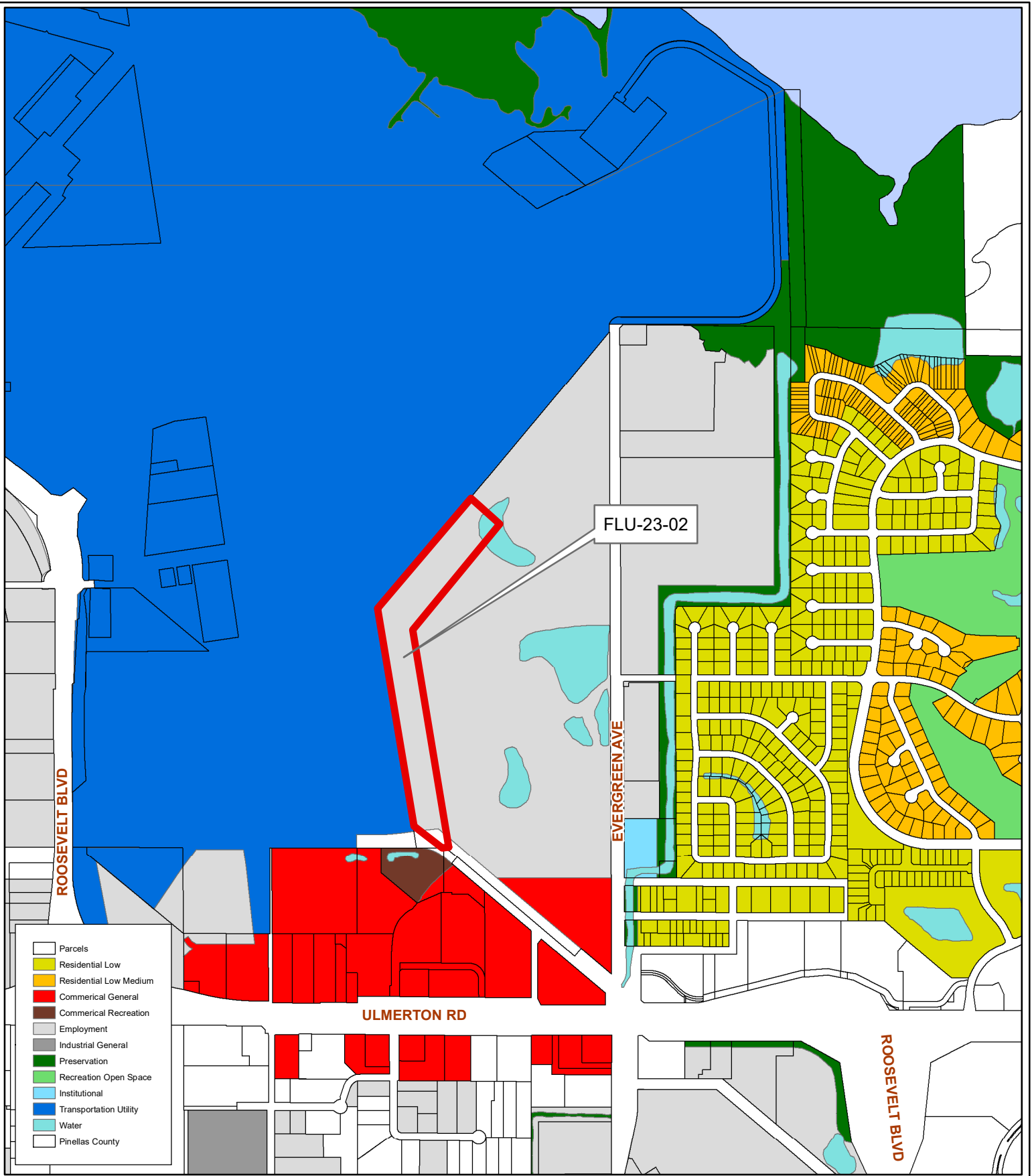
Portion of Parcel 34/29/16/00110/000/0023

Prepared by: Housing & Community Development Department



Date: 3/29/2023

1 inch = 0.19 miles



FLU-23-02

Current Land Use

Land Use

From: E, Employment

To: T/U, Transportation/Utility



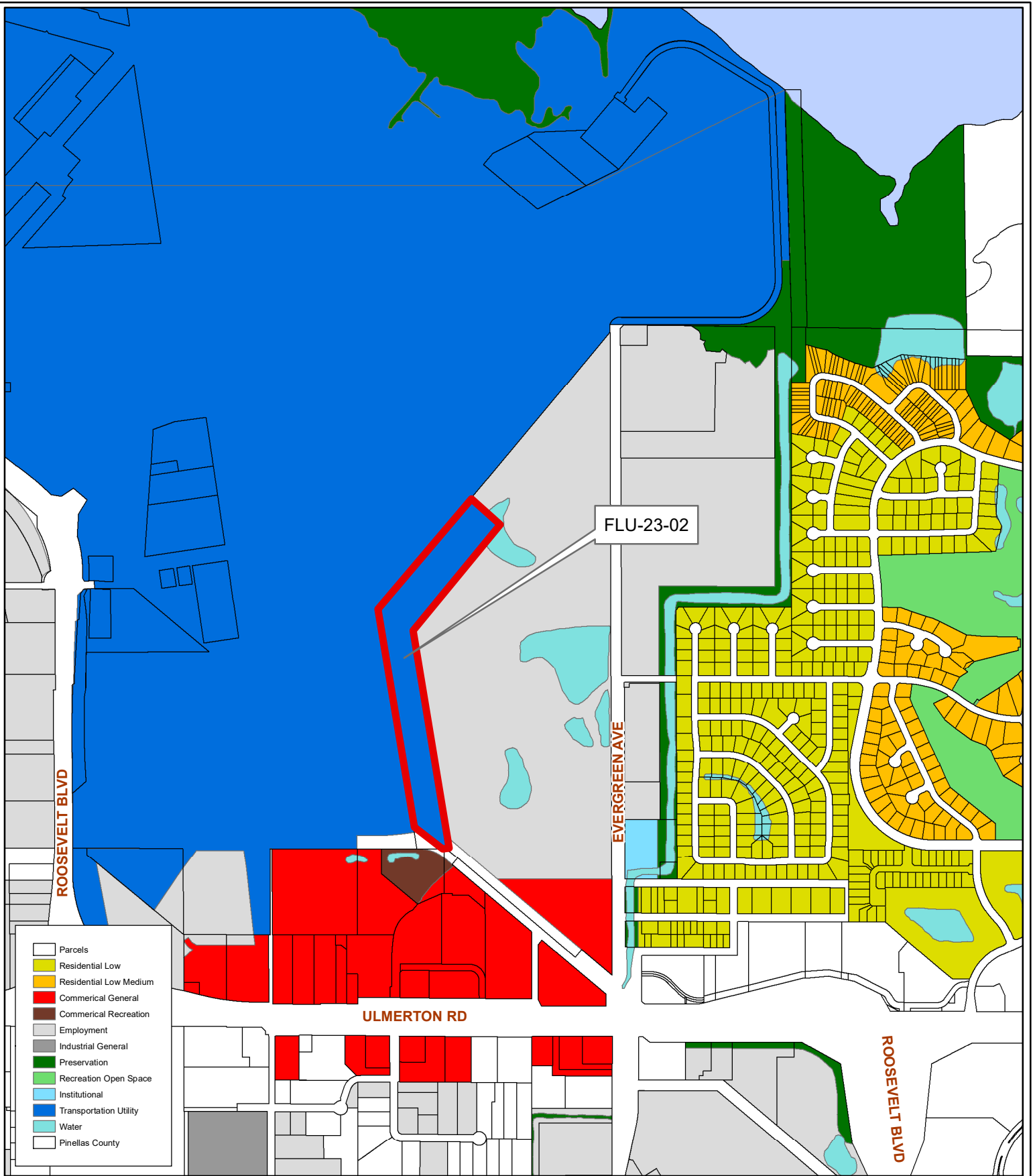
Portion of Parcel 34/29/16/00110/000/0023

Prepared by: Housing & Community Development Department



Date: 3/29/2023

1 inch = 0.19 miles



- Parcels
- Residential Low
- Residential Low Medium
- Commercial General
- Commercial Recreation
- Employment
- Industrial General
- Preservation
- Recreation Open Space
- Institutional
- Transportation Utility
- Water
- Pinellas County

FLU-23-02
Proposed Land Use

Land Use
From: E, Employment
To: T/U, Transportation/Utility



Portion of Parcel 34/29/16/00110/000/0023
 Prepared by: Housing & Community Development Department **NORTH** Date: 3/29/2023

1 inch = 0.19 miles