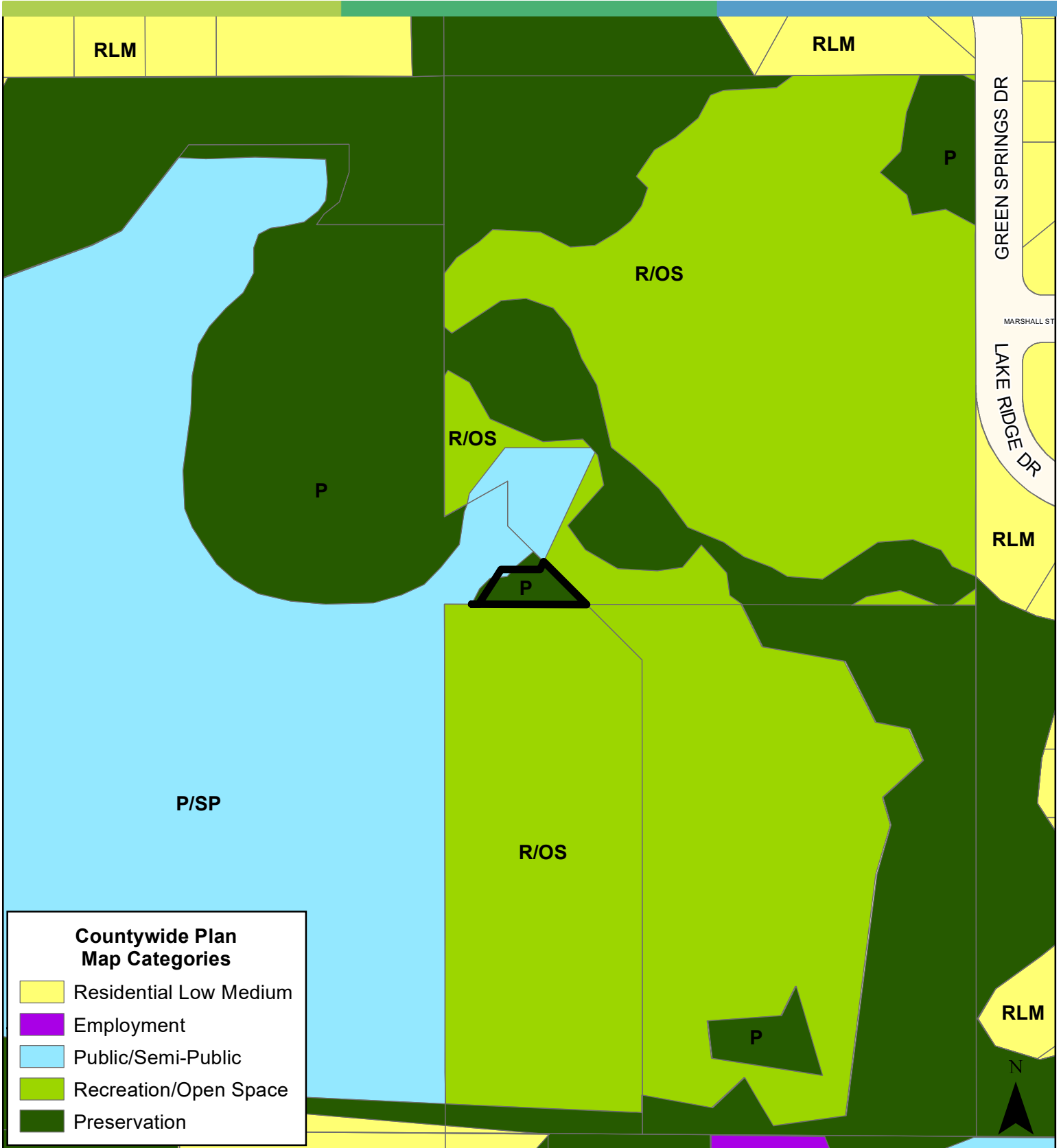


# Map Adjustment MA20-03

## Map 1: Current Countywide Plan Map

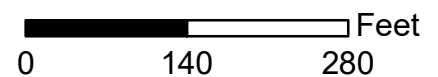


**JURISDICTION:** Safety Harbor

**FROM:** Preservation

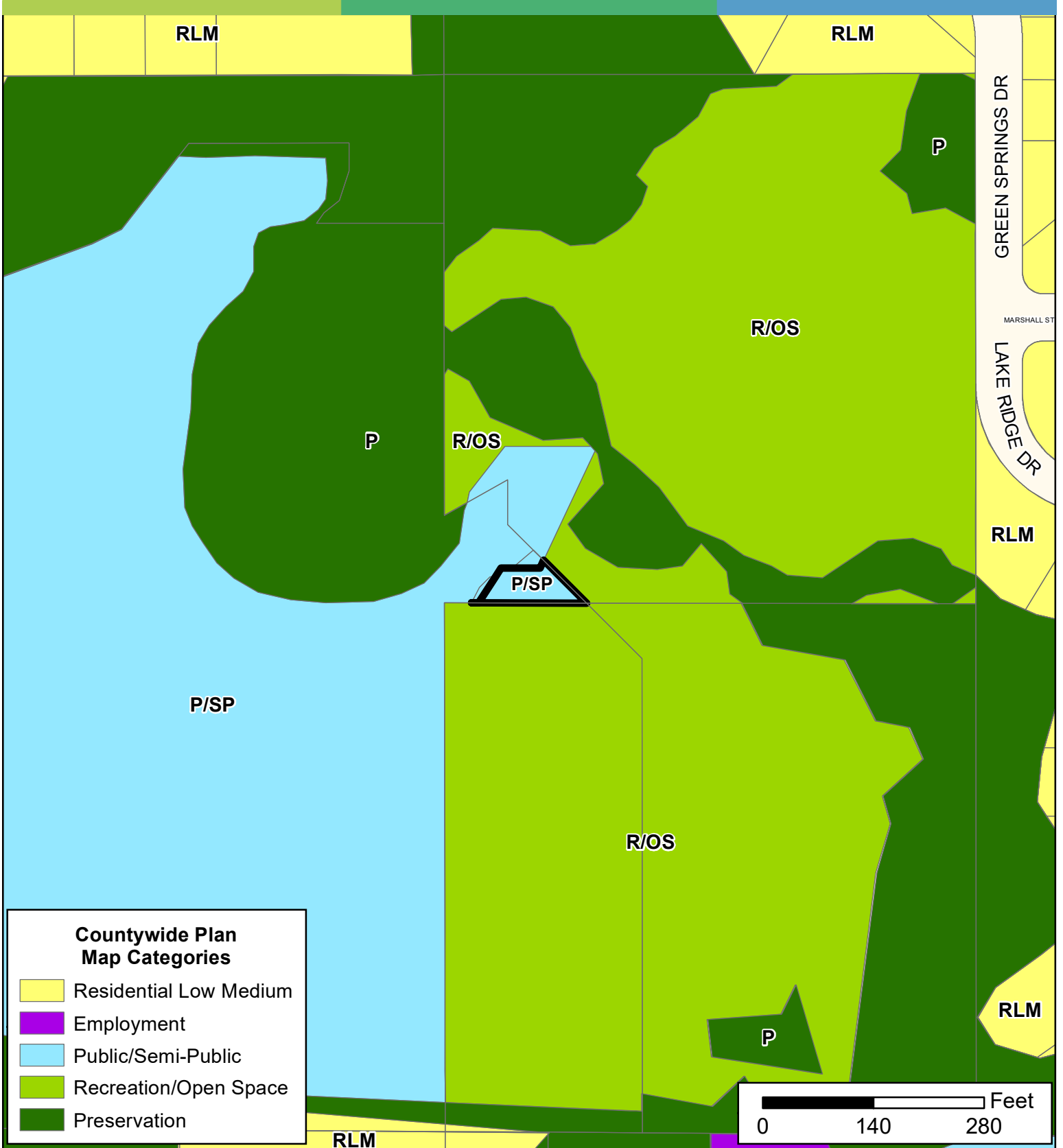
**AREA:** 0.104 Acres

**TO:** Public/Semi-Public



# Map Adjustment MA20-03

## Map 2: Proposed Countywide Plan Map



**JURISDICTION:** Safety Harbor

**FROM:** Preservation

**AREA:** 0.104 Acres

**TO:** Public/Semi-Public

