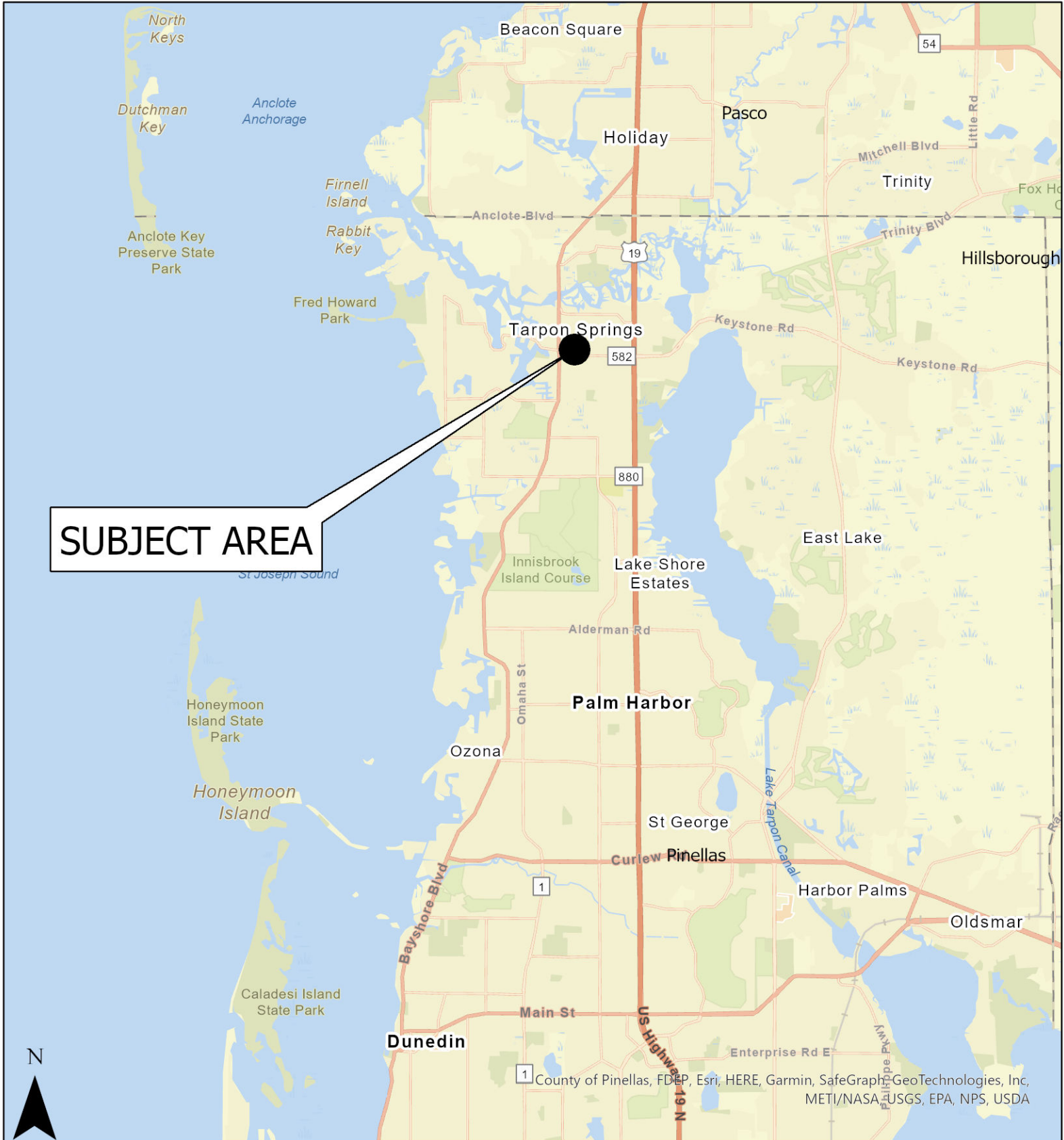


Case CW22-17

Map 1: Location Map



JURISDICTION: Tarpon Springs FROM: Residential Low Medium

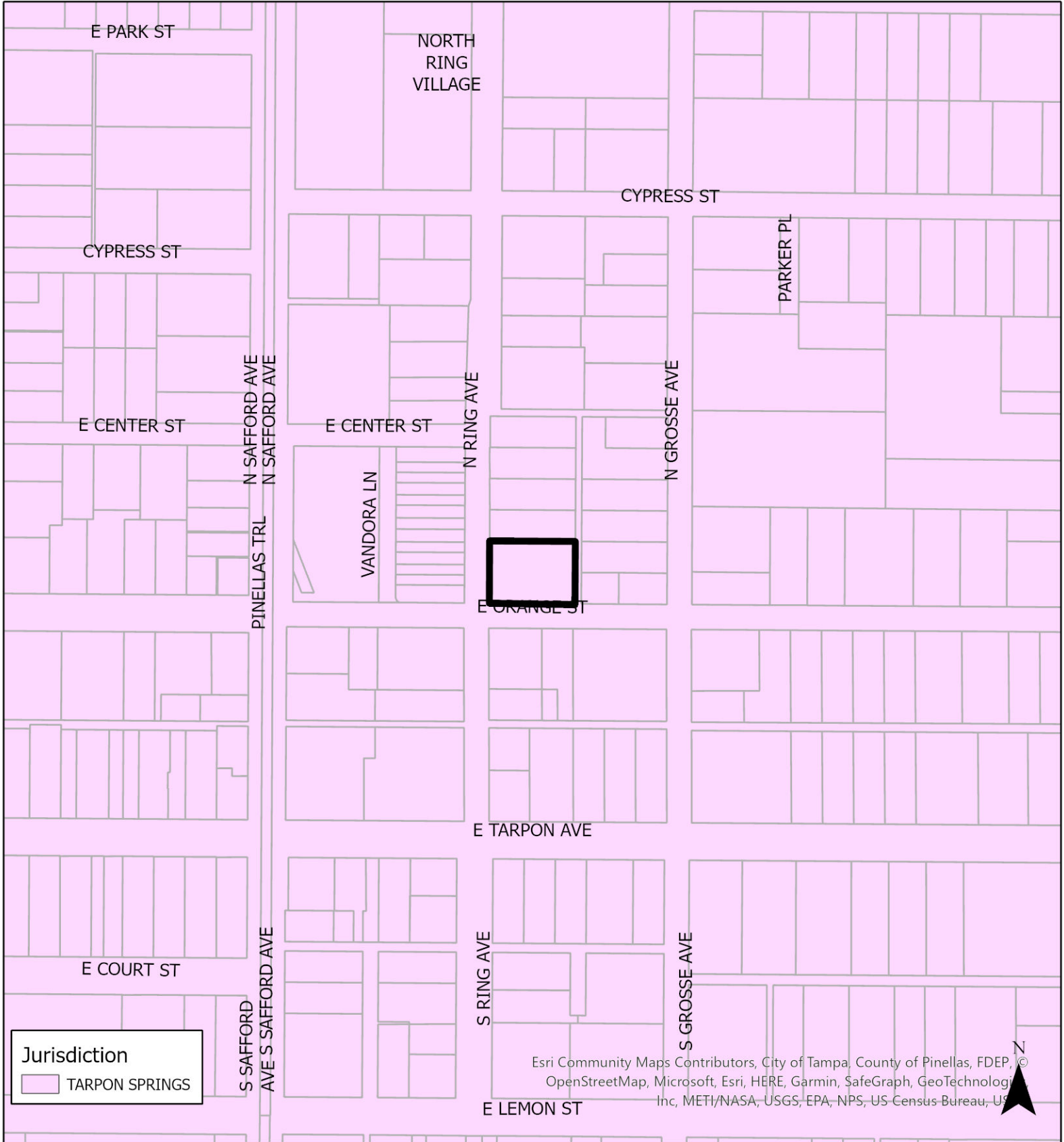
AREA: 0.32 acres

TO: Activity Center



Case CW22-17

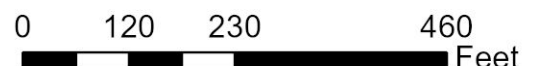
Map 2: Jurisdictional Map



JURISDICTION: Tarpon Springs FROM: Residential Low Medium

AREA: 0.32 acres

TO: Activity Center



Case CW22-17

Map 3: Aerial Map



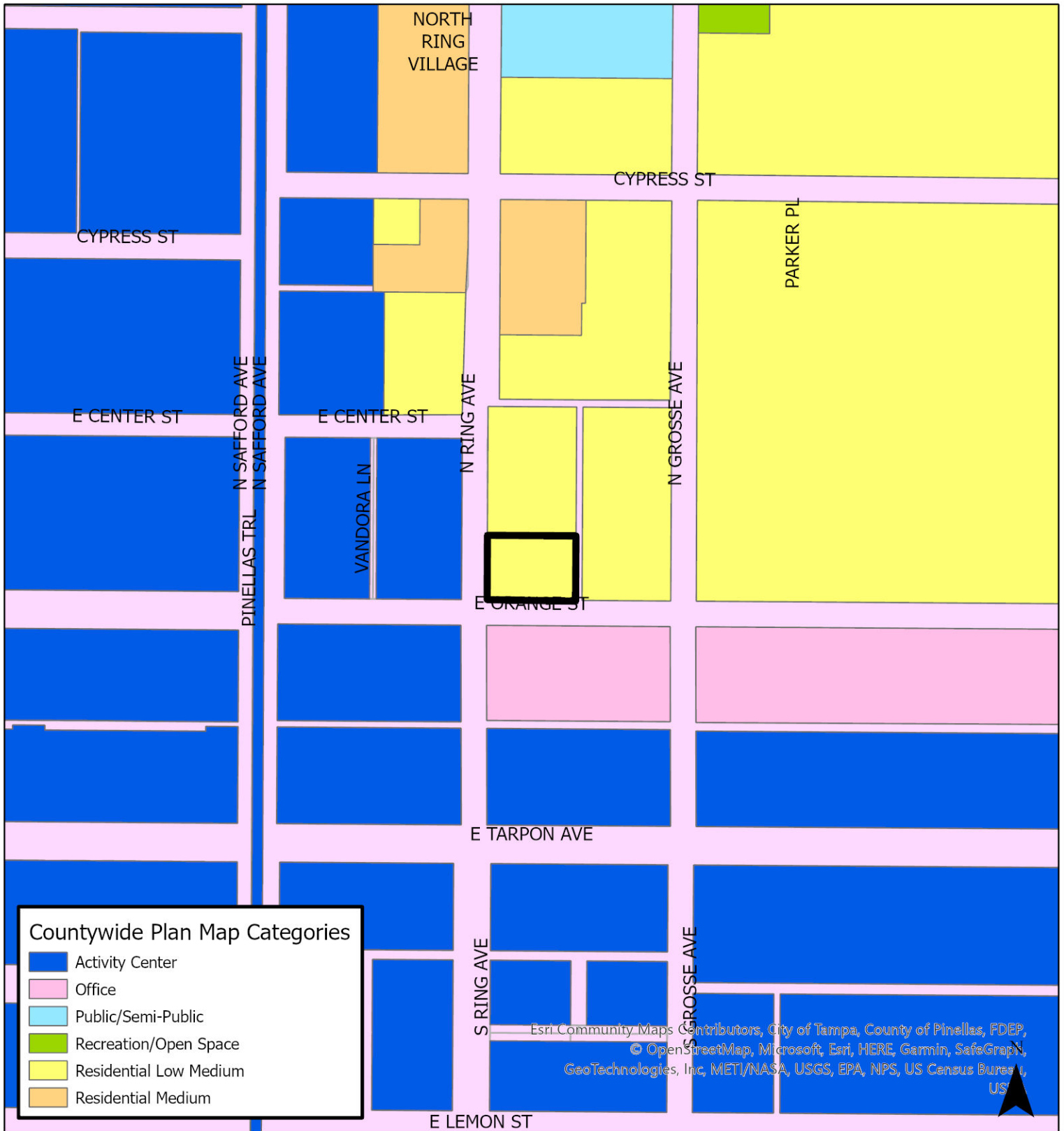
Esri Community Maps Contributors, City of Tampa, County of Pinellas, FDDB N
© OpenStreetMap, Microsoft, Esri, HERE, Garmin, SafeGraph
GeoTechnologies, Inc, METI/NASA, USGS, EPA, NPS, US Census Bureau, USDA

JURISDICTION: Tarpon Springs FROM: Residential Low Medium

AREA: 0.32 acres

TO: Activity Center



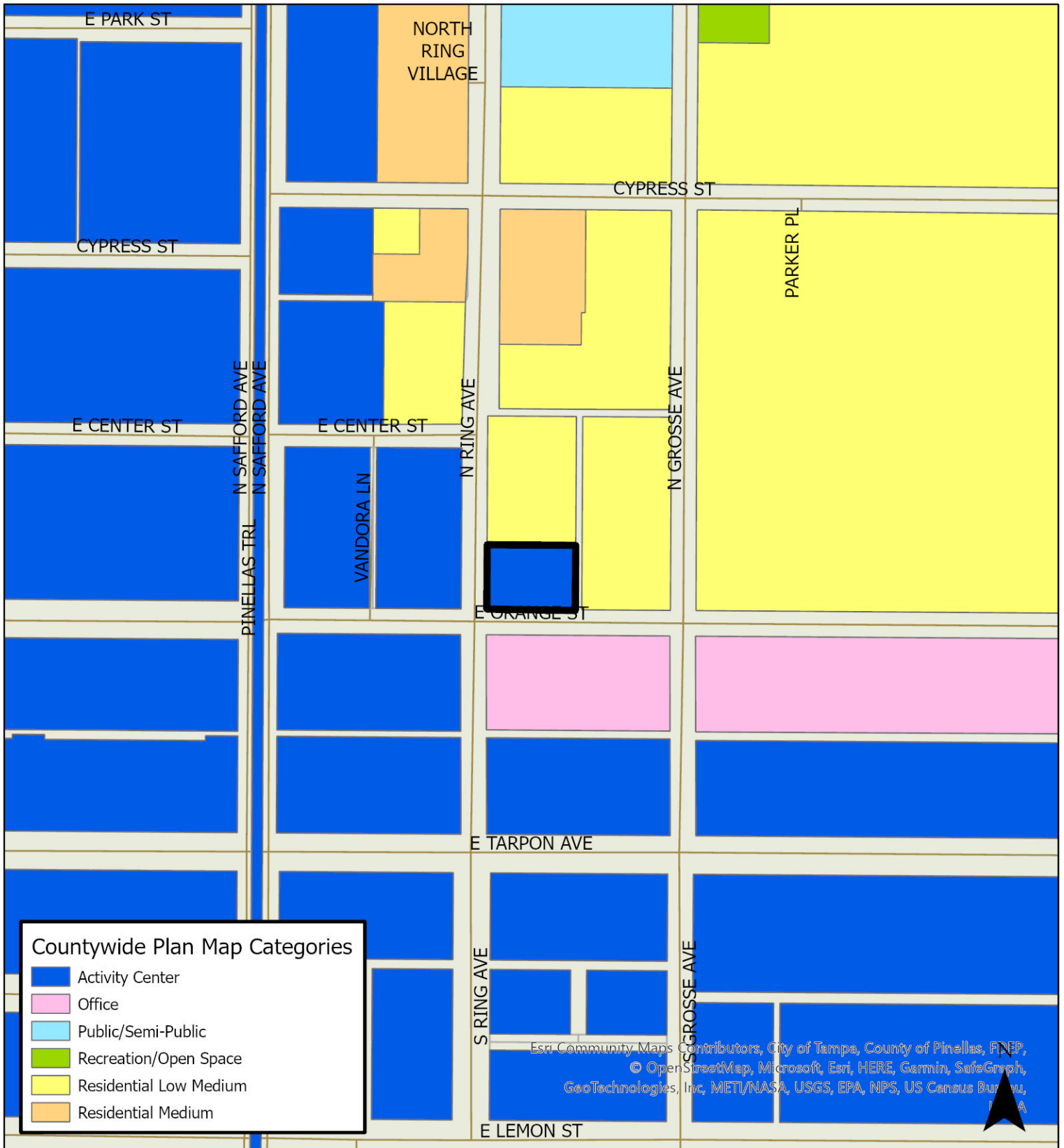


JURISDICTION: Tarpon Springs FROM: Residential Low Medium

AREA: 0.32 acres

TO: Activity Center





JURISDICTION: Tarpon Springs FROM: Residential Low Medium

AREA: 0.32 acres

TO: Activity Center

