

**Tampa Bay Times**  
**Published Daily**

STATE OF FLORIDA  
COUNTY OF Pinellas, Hillsborough, Pasco, } ss  
Hernando Citrus


Before the undersigned authority personally appeared **Terri Schneider** who on oath says that he/she is **Legal Advertising Representative** of the **Tampa Bay Times** a daily newspaper printed in St. Petersburg, in Pinellas County, Florida; that the attached copy of advertisement, being a Legal Notice in the matter **RE: Amendments** was published in **Tampa Bay Times: 3/24/21** in said newspaper in the issues of **Tampa Bay Times\Local B\Full Run**

Affiant further says the said **Tampa Bay Times** is a newspaper published in Pinellas, Hillsborough, Pasco, Hernando Citrus County, Florida and that the said newspaper has heretofore been continuously published in said Pinellas, Hillsborough, Pasco, Hernando Citrus County, Florida each day and has been entered as a second class mail matter at the post office in said Pinellas, Hillsborough, Pasco, Hernando Citrus County, Florida for a period of one year next preceding the first publication of the attached copy of advertisement, and affiant further says that he/she neither paid nor promised any person, firm or corporation any discount, rebate, commission or refund for the purpose of securing this advertisement for publication in the said newspaper.



\_\_\_\_\_  
Signature Affiant


Sworn to and subscribed before me this **.03/24/2021**



\_\_\_\_\_  
Signature of Notary Public

Personally known \_\_\_\_\_ X \_\_\_\_\_ or produced identification

Type of identification produced \_\_\_\_\_



# PUBLIC NOTICE OF LIVE PUBLIC HEARING INCLUDING VIRTUAL PARTICIPATION FOR AMENDMENT OF COUNTYWIDE PLAN MAP

The Pinellas County Board of County Commissioners, in its capacity as the Countywide Planning Authority (CPA), will conduct a public hearing on proposed amendments to the Countywide Plan Map, pursuant to the Countywide Plan, as amended, and as set forth in the listing below.

**A public hearing on the Ordinances with virtual public participation and an on-site participation session will be held on Thursday, April 13, 2023, at 9:30 A.M. or as soon thereafter as may be accommodated by the completion of the rest of the Board agenda, in the Mainstage Room at Pinellas County Education Florida Historical Gardens, 12829 US Highway 19, Largo, Florida 33774, with virtual participation utilizing Communicative Media Technology (CMT) on the Zoom platform.**

The public hearing will be streamed live at <https://youtube.com/boctv/> and [www.pinellascountytv.org/](http://www.pinellascountytv.org/) TV, and broadcast on the Pinellas County cable public access channels:

Spectrum Channel 637 Frontier Channel 44 WOW! Channel 18

Members of the public wishing to address the body may attend in person, attend virtually or provide comments in advance. Space for in-person attendance is very limited due to COVID-19 social distancing. Members of the public are strongly encouraged to participate virtually or to provide comments in advance.

To address the County Commission in person, members of the public are encouraged to preregister at [pinellascounty.org/comment](http://pinellascounty.org/comment). Preregistration is encouraged but not required if individuals plan to attend the meeting at the Magnolia Room. Those who have not preregistered may register when they arrive.

Members of the public wishing to address the body virtually via Zoom or by phone are required to preregister by 5:00 P.M. the day before the meeting by visiting [pinellascounty.org/comment](http://pinellascounty.org/comment). The registration form requires full name, address and telephone number if joining by phone, along with the topic or agenda item to be addressed. Members of the public who cannot access the registration form via the internet may call (727) 464-3000 to request assistance preregistering. Only members of the public who have preregistered by 5:00 P.M. the day before the meeting will be recognized and unmuted to offer comments. If a member of the public does not log in with the same Zoom name or phone number provided in the registration form, they may not be recognized to speak.

Members of the public wishing to provide comments in advance may call the Agenda Comment Line at (727) 464-4400 or complete the online comment form at [pinellascounty.org/CA/AgendaComment](http://pinellascounty.org/CA/AgendaComment). Comments on any agenda item must be submitted by 5:00 P.M. the day before the meeting.

Persons who are deaf or hard of hearing may provide public input on any agenda item through use of the State of Florida's relay service at <https://www.fl.gov/relay/bars> or 7-1-1.

All comments on any agenda item received by 5:00 P.M. the day before the meeting will be included as part of the official record for this meeting and will be available to be considered by the County Commission prior to any action taken.

The agenda for this meeting and information about participation options can be found at [pinellascounty.org/ccc](http://pinellascounty.org/ccc).

Interested parties may appear at the hearing or use one of the other methods above to be heard regarding the proposed Ordinances to be considered by the County Commission in its role as the CPA:

**Case CW 21-02 – Submitted by the City of Tarpon Springs**

**From:** Residential Low Medium  
**To:** Public/Semi-Public  
**Area:** 0.58 acres s.u.l.  
**Location:** Avelino Blvd. and L&R Industrial Blvd.

**AN ORDINANCE AMENDING THE COUNTYWIDE PLAN MAP OF PINELLAS COUNTY, FLORIDA, BY ACTION ON CASE NUMBER CW 21-02 INITIATED BY THE CITY OF TARPON SPRINGS AND TRANSMITTED TO THE BOARD OF COUNTY COMMISSIONERS IN ITS CAPACITY AS THE COUNTYWIDE PLANNING AUTHORITY IN ACCORDANCE WITH THE SPECIAL ACT; PROVIDING FOR AMENDMENT TO THE PLAN; PROVIDING FOR SEVERABILITY; PROVIDING FOR FILING OF THE ORDINANCE; AND PROVIDING FOR AN EFFECTIVE DATE.**

The current Residential Low Medium category is used to depict areas that are primarily well-suited for suburban, low density or moderately dense residential uses at a maximum density of 10 dwelling units per acre. The proposed Public/Semi-Public category is intended to recognize institutional and transportation/utility uses that serve the community or region, especially larger facilities having acreage exceeding the thresholds established in other plan categories, and which are consistent with the need, character, and scale of such uses relative to the surrounding uses, transportation facilities, and natural resource features.

**Case CW 21-05 – Submitted by the City of Clearwater**

**From:** Residential Medium & Residential Low Medium  
**To:** Residential Low Medium  
**Area:** 0.91 acres s.u.l.  
**Location:** 1280 and 1280 Lakesview Road

**AN ORDINANCE AMENDING THE COUNTYWIDE PLAN MAP OF PINELLAS COUNTY, FLORIDA, BY ACTION ON CASE NUMBER CW 21-05 INITIATED BY THE CITY OF CLEARWATER AND TRANSMITTED TO THE BOARD OF COUNTY COMMISSIONERS IN ITS CAPACITY AS THE COUNTYWIDE PLANNING AUTHORITY IN ACCORDANCE WITH THE SPECIAL ACT; PROVIDING FOR AMENDMENT TO THE PLAN; PROVIDING FOR SEVERABILITY; PROVIDING FOR FILING OF THE ORDINANCE; AND PROVIDING FOR AN EFFECTIVE DATE.**

The current Residential Medium category is used to depict areas that are primarily well-suited for medium-density residential uses at a maximum density of 15 dwelling units per acre. The current and proposed Residential Low Medium category is used to depict areas that are primarily well-suited for suburban, low density or moderately dense residential uses at a maximum density of 10 dwelling units per acre.

**Case CW 21-06 – Submitted by the City of St. Petersburg**

**From:** Employment and Target Employment Center  
**To:** Multimodal Corridor and Target Employment Center  
**Area:** 28.11 acres s.u.l.  
**Location:** 1501 72nd Street N.

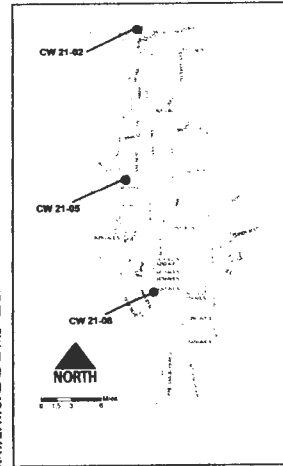
**AN ORDINANCE AMENDING THE COUNTYWIDE PLAN MAP OF PINELLAS COUNTY, FLORIDA, BY ACTION ON CASE NUMBER CW 21-06 INITIATED BY THE CITY OF ST. PETERSBURG AND TRANSMITTED TO THE BOARD OF COUNTY COMMISSIONERS IN ITS CAPACITY AS THE COUNTYWIDE PLANNING AUTHORITY IN ACCORDANCE WITH THE SPECIAL ACT; PROVIDING FOR AMENDMENT TO THE PLAN; PROVIDING FOR SEVERABILITY; PROVIDING FOR FILING OF THE ORDINANCE; AND PROVIDING FOR AN EFFECTIVE DATE.**

The current Employment category is used to depict areas that are developed with, or appropriate to be developed with, a wide range of employment uses, including primary industries (i.e., those with a customer base that extends beyond Pinellas County), allowing for flex space, and for uses that have minimal external impacts. The proposed Multimodal Corridor category is intended to recognize those corridors of critical importance to the movement of people and goods throughout the county and that are served by multiple modes of transport, including automobile, bus, bicycle, rail, and/or pedestrian. This category is intended to include those transportation corridors connecting Activity Centers, characterized by mixed-use development, and in particular, supported by and designed to facilitate transit. The current and proposed Target Employment Center category is an overlay used to depict those areas of the county that are now developed, or appropriate to be developed, in a concentrated and cohesive pattern to facilitate employment uses of countywide significance.

**Map 1 – Cases CW 21-02, CW 21-05 and CW 21-06**

**Case CW 21-02 – Submitted by Pinellas County**

**From:** Retail & Services, Employment, Office, Public/Semi-Public, Residential Low Medium, Recreation/Open Space, and Preservation  
**To:** Activity Center and Multimodal Corridor  
**Area:** 140.46 acres s.u.l.  
**Location:** Includes 180 parcels located near US Highway 19 between Belleair Rd. and 150th Ave N. and near East Bay Dr. / Roosevelt Blvd. between Lions Club Rd. and 48th Street N.



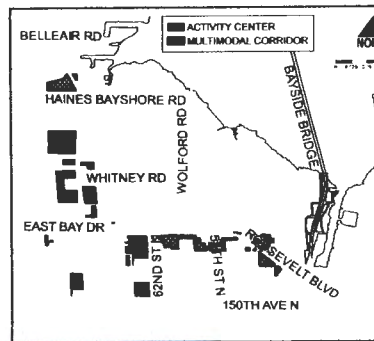
**AN ORDINANCE AMENDING THE COUNTYWIDE PLAN MAP OF PINELLAS COUNTY, FLORIDA, BY ACTION ON CASE NUMBER CW 21-07 INITIATED BY PINELLAS COUNTY AND TRANSMITTED TO THE BOARD OF COUNTY COMMISSIONERS IN ITS CAPACITY AS THE COUNTYWIDE PLANNING AUTHORITY IN ACCORDANCE WITH THE SPECIAL ACT; PROVIDING FOR AMENDMENT TO THE PLAN; PROVIDING FOR SEVERABILITY; PROVIDING FOR FILING OF THE ORDINANCE; AND PROVIDING FOR AN EFFECTIVE DATE.**

The proposed Countywide Plan Map amendment (shown in Map 2) is to recognize long-term planning for the unincorporated parcels in the City of Largo's Tri-City Special Area Plan implementation area. Should the parcels be annexed into the City of Largo, their local land use designations will be as set forth in the City's Tri-City Special Area Plan. Unless and until such annexation occurs, there will be no changes to the locally administered density, intensity, or permitted uses for the parcels. Annexation must be initiated by the property owner and will not be triggered by this Countywide Plan Map amendment.

The City's Tri-City Special Area Plan sets forth the basis for the amendment of the Countywide Plan Map to the proposed Activity Center and Multimodal Corridor categories. The Special Area Plan addresses the purpose and intent of each category, permitted uses and their respective densities and intensities, as well as urban design guidelines, all of which will be implemented through the City's land development code for any parcels annexed into the City. For more information about the Tri-City Special Area Plan, please visit [https://www.largo.com/business/living\\_in\\_largo/permits\\_and\\_planning/19\\_sap/areas/city](https://www.largo.com/business/living_in_largo/permits_and_planning/19_sap/areas/city).

The proposed Activity Center category is used to recognize those areas of the county that have been identified and planned for in a special and detailed manner, serve as identifiable centers of business, public, and residential activity that are the focal point of a community, and are served by enhanced transit commensurate with the type, scale, and intensity of use. The proposed Multimodal Corridor category is intended to recognize those corridors of critical importance to the movement of people and goods throughout the county and that are served by multiple modes of transport, including automobile, bus, bicycle, rail, and/or pedestrian. This category is intended to include those transportation corridors connecting Activity Centers, characterized by mixed-use development, and in particular, supported by and designed to facilitate transit.

**Map 2 – Case CW 21-07**



In review of the Ordinances above, there may be modifications that arise at the public hearing and/or with other responsible parties.

The proposed Ordinances can be viewed at the Forward Pinellas office, 310 Court St., 2nd Floor, Clearwater, FL, 33756-5137. In addition, you may call Forward Pinellas at (727) 464-6250 or email your questions to [info@forwardpinellas.org](mailto:info@forwardpinellas.org).

The public is hereby advised that the effect of any proposed amendment may significantly impact the type and intensity of use of the subject property and may be of interest to neighboring property owners. Forward Pinellas has made an advisory recommendation to the CPA for each proposed amendment. The subsequent action of the CPA may amend the Countywide Plan Map from the existing plan category to another plan category as may be determined appropriate based on the public hearings and consistent with the Countywide Plan and procedures related thereto.

Persons are advised that if they decide to appeal any decision made at the meeting/hearing, they will need a record of the proceedings, and, for such purposes, they may need to ensure that a verbatim record of the proceedings is made, which record includes the testimony and evidence upon which the appeal is to be based.

PERSONS WITH DISABILITIES WHO NEED REASONABLE ACCOMMODATIONS TO EFFECTIVELY PARTICIPATE IN THIS MEETING ARE ASKED TO CONTACT PINELLAS COUNTY'S OFFICE OF HUMAN RIGHTS BY E-MAILING SUCH REQUESTS TO [ACCOMMODATIONS@PINELLASCOUNTY.ORG](mailto:ACCOMMODATIONS@PINELLASCOUNTY.ORG) AT LEAST THREE (3) BUSINESS DAYS IN ADVANCE OF THE NEED FOR REASONABLE ACCOMMODATION. YOU MAY ALSO CALL (727) 464-4882 (VOICE) OR (727) 464-4062 (TDD). MORE INFORMATION ABOUT THE ADA, AND REASONABLE ACCOMMODATION, MAY BE FOUND AT [WWW.PINELLASCOUNTY.ORG/HUMANRIGHTS/ADA](http://WWW.PINELLASCOUNTY.ORG/HUMANRIGHTS/ADA).

KEN BURKE, CLERK TO  
THE BOARD OF COUNTY COMMISSIONERS  
By Katherine Carpenter, Deputy Clerk

000014867-01