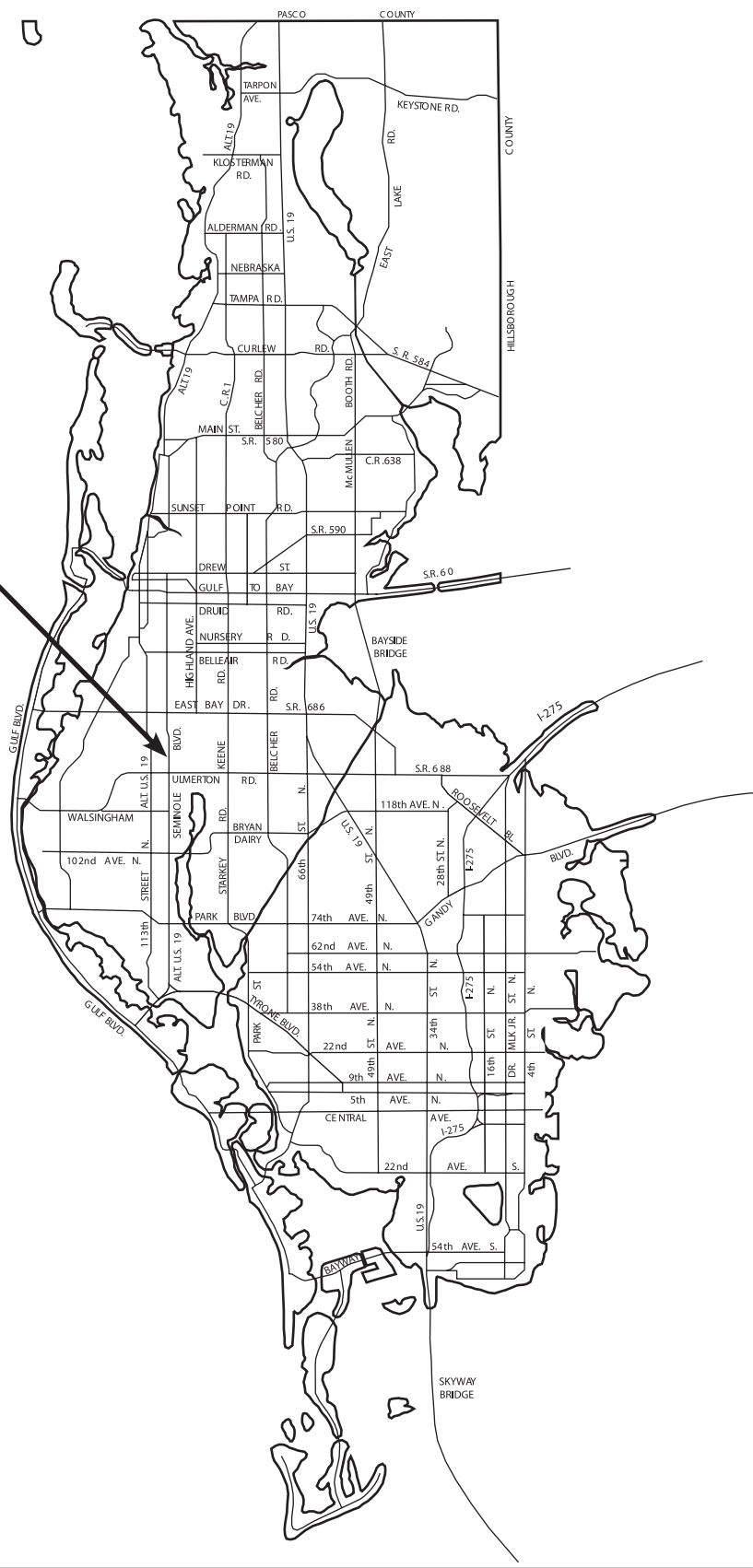




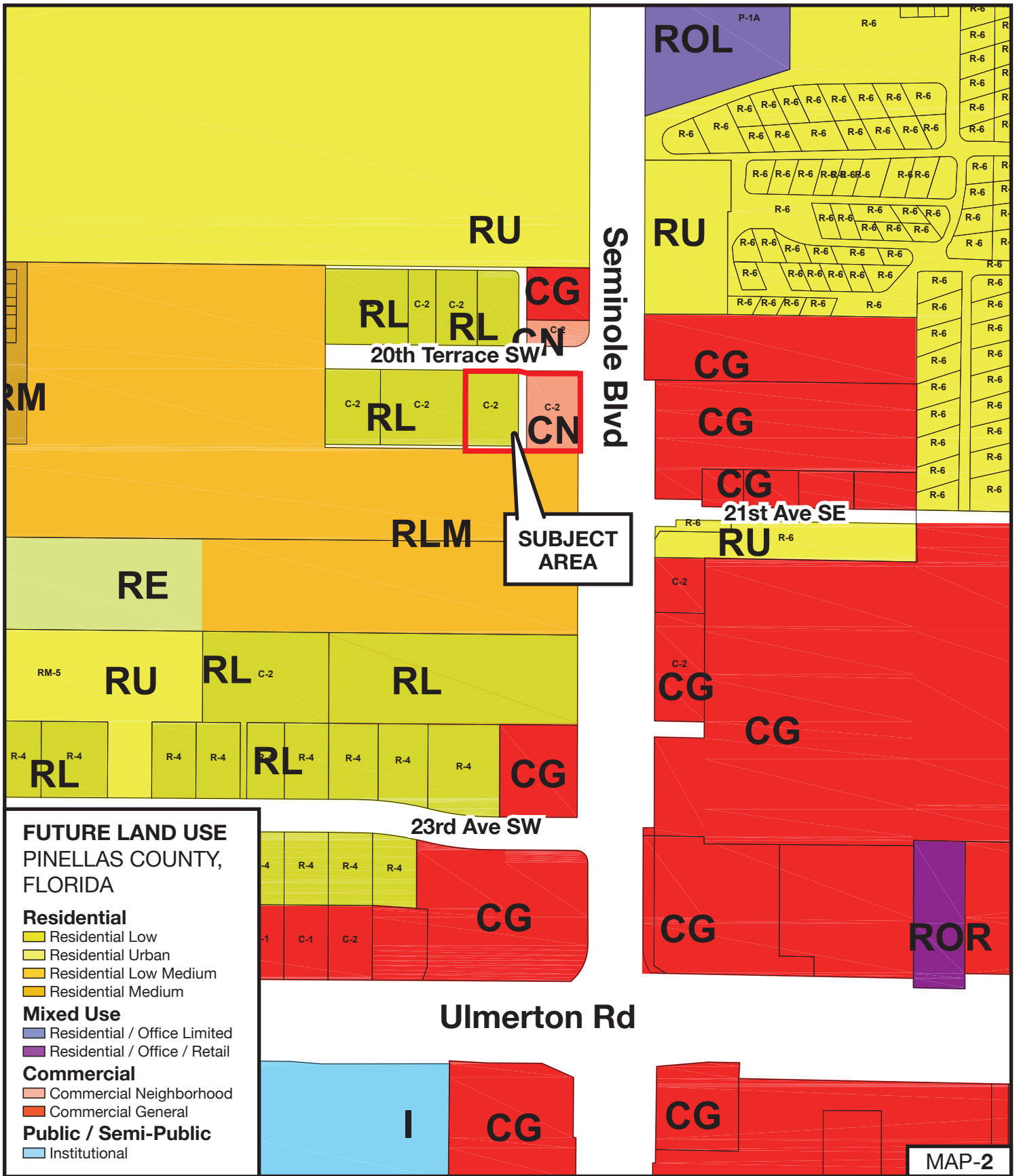
LOCATION MAP



LU-28-11-15

MAP-1

<p>LU-28-11-15</p>	<p>Land Use From: Commercial Neighborhood & Residential Low To: Commercial General</p>		
<p>Parcel I.D. 03/30/15/17838/000/0010 & 0190 Prepared by: Pinellas County Planning Department September 2015</p>			



<p>LU-28-11-15</p>	<p>Land Use From: Commercial Neighborhood & Residential Low To: Commercial General</p>		
<p>Parcel I.D. 03/30/15/17838/000/0010 & 0190 Prepared by: Pinellas County Planning Department September 2015</p>			



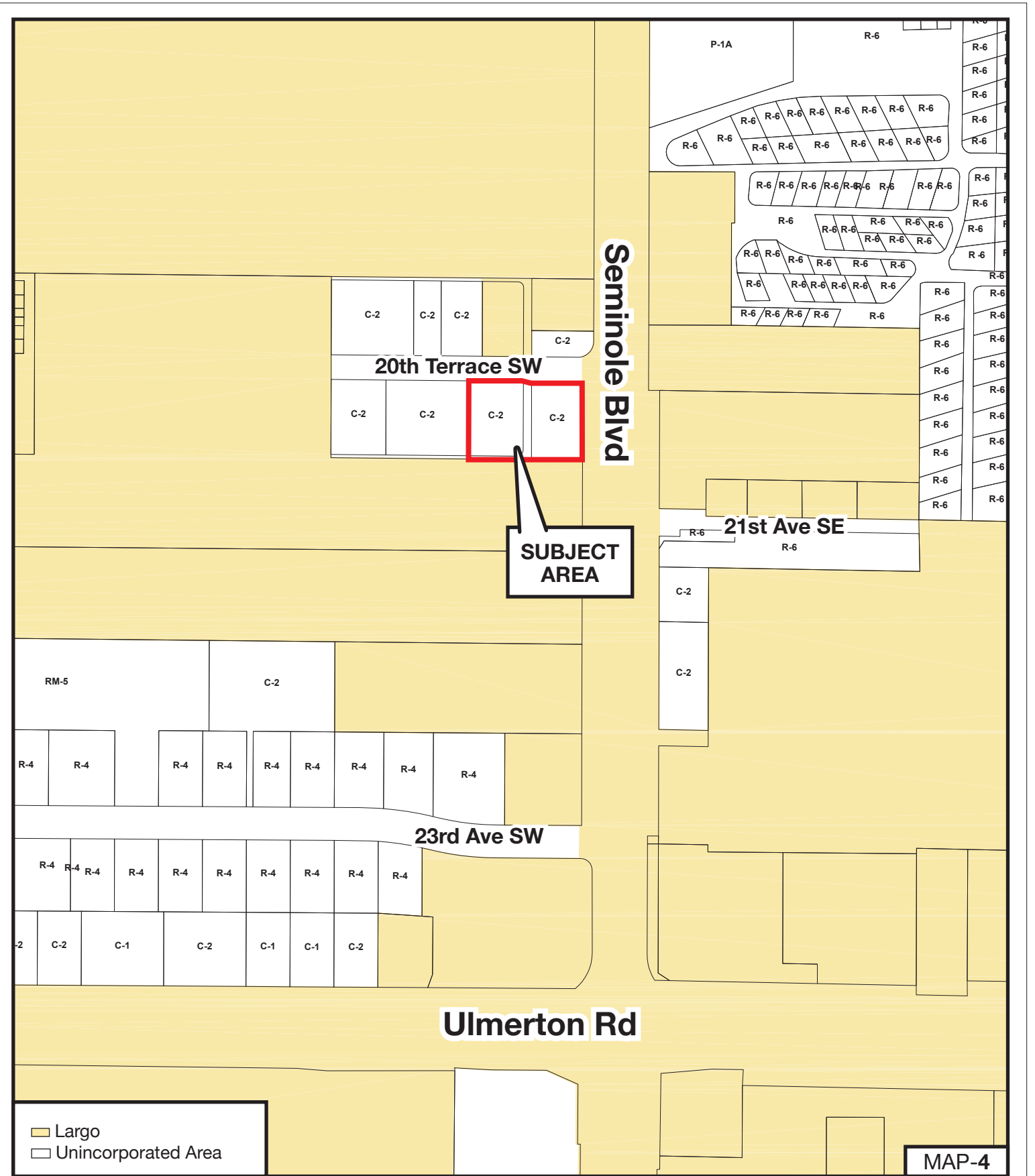
MAP-3



LU-28-11-15

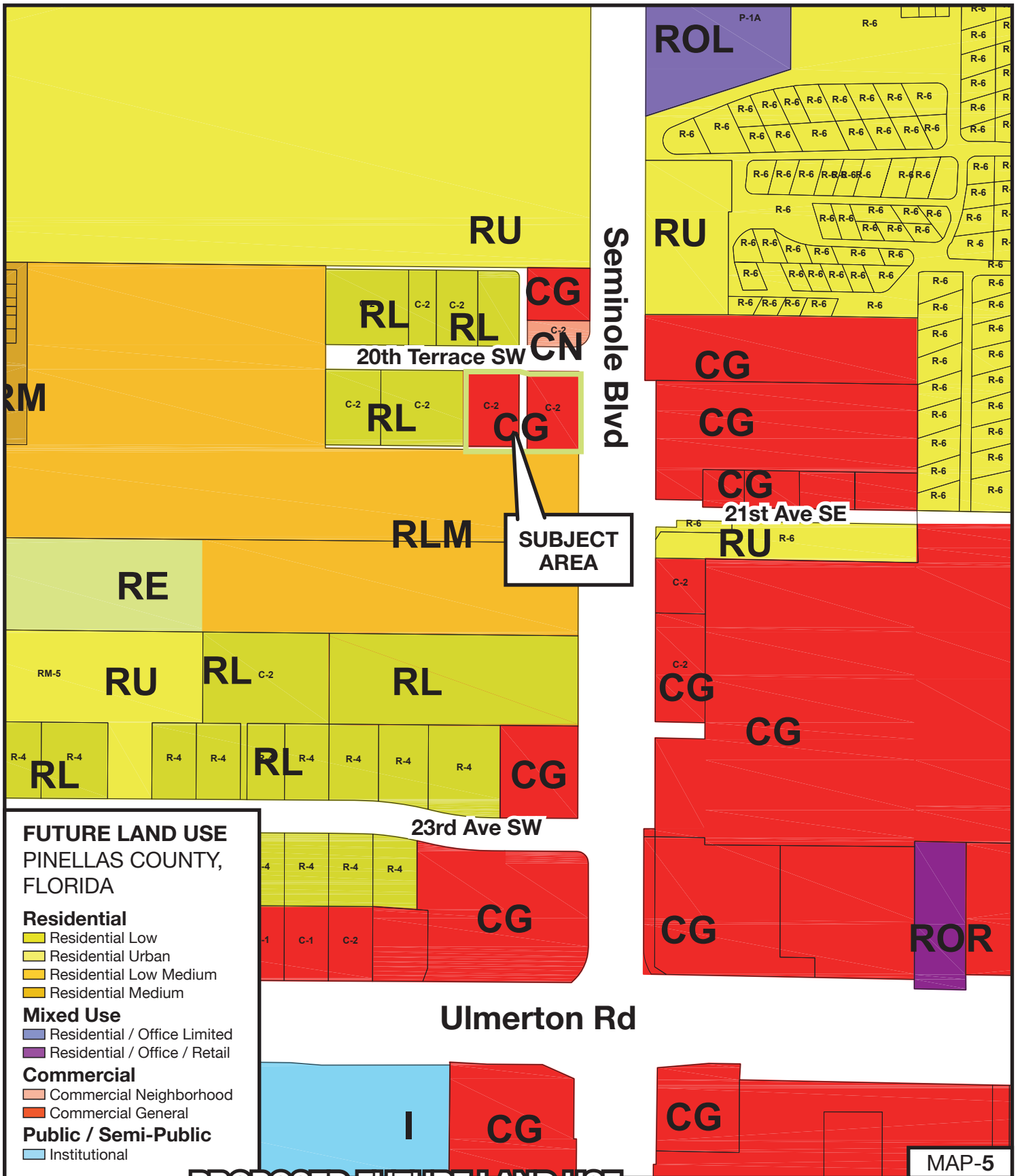
Land Use From: Commercial Neighborhood & Residential Low
To: Commercial General

Parcel I.D. 03/30/15/17838/000/0010 & 0190
Prepared by: Pinellas County Planning Department September 2015





LU-28-11-15	Land Use From: Commercial Neighborhood & Residential Low To: Commercial General		
Parcel I.D. 03/30/15/17838/000/0010 & 0190 Prepared by: Pinellas County Planning Department September 2015			



**FUTURE LAND USE
PINELLAS COUNTY,
FLORIDA**

Residential

- Residential Low
- Residential Urban
- Residential Low Medium
- Residential Medium

Mixed Use

- Residential / Office Limited
- Residential / Office / Retail

Commercial

- Commercial Neighborhood
- Commercial General

Public / Semi-Public

- Institutional

PROPOSED FUTURE LAND USE

LU-28-11-15	<p>Land Use From: Commercial Neighborhood & Residential Low</p> <p>To: Commercial General</p>		
Parcel I.D. 03/30/15/17838/000/0010 & 0190 Prepared by: Pinellas County Planning Department September 2015		MAP-5	