



**FORWARD
PINELLAS**
Integrating Land Use & Transportation

Countywide Planning Authority Countywide Plan Map Amendment

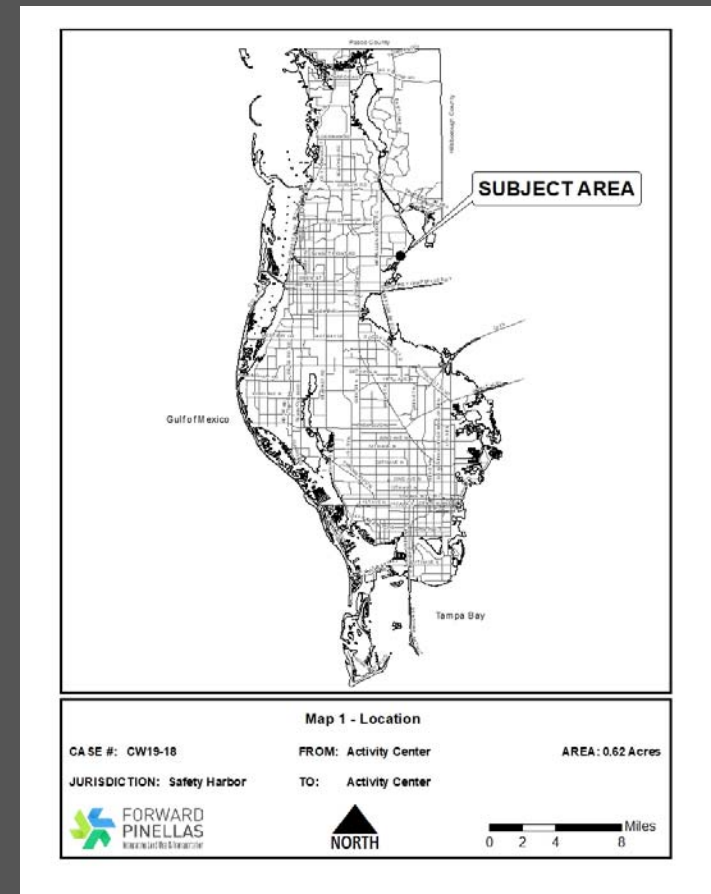
CW19-18

City of Safety Harbor

October 8, 2019

City of Safety Harbor Requested Action

- The City of Safety Harbor seeks to amend the local character district designation of the subject property
- The purpose of this amendment is to amend property within the Safety Harbor Activity Center from the local designation of Community Town Center Character District to the Public Character District designation
- An amendment to any locally adopted Activity Center character district or subcategory within, is considered a Tier II map amendment



Site Description

- **Location:** North of Main Street and East of 2nd Avenue North
- **Area Size:** 0.62 acres
- **Existing Uses:** Park
- **Surrounding Uses:** Activity Center



Front/North of the Subject Property



East of the Subject Property



South of the Subject Property

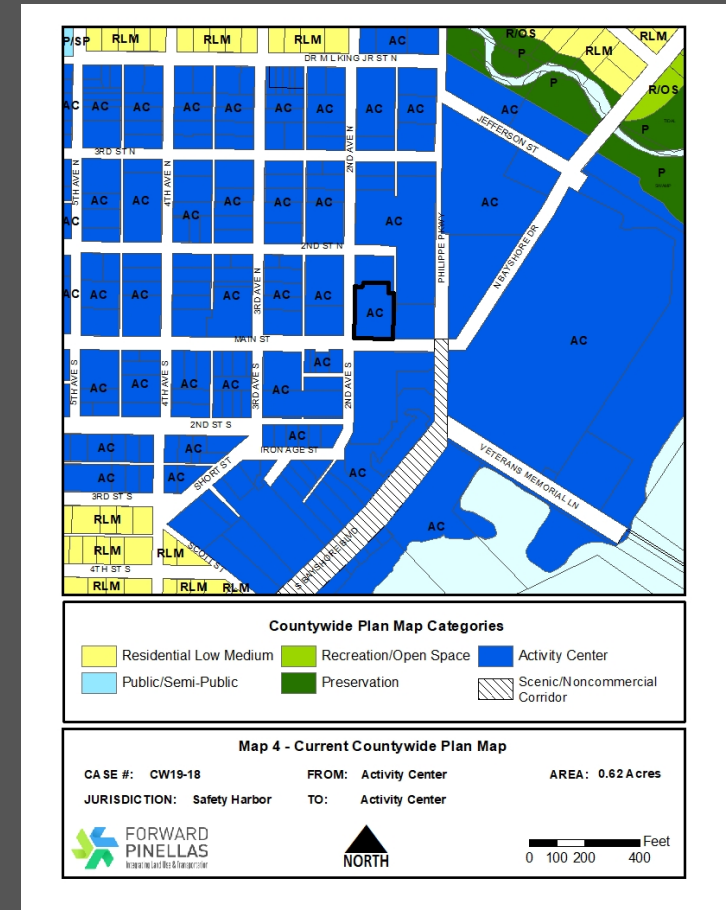


West of the Subject Property



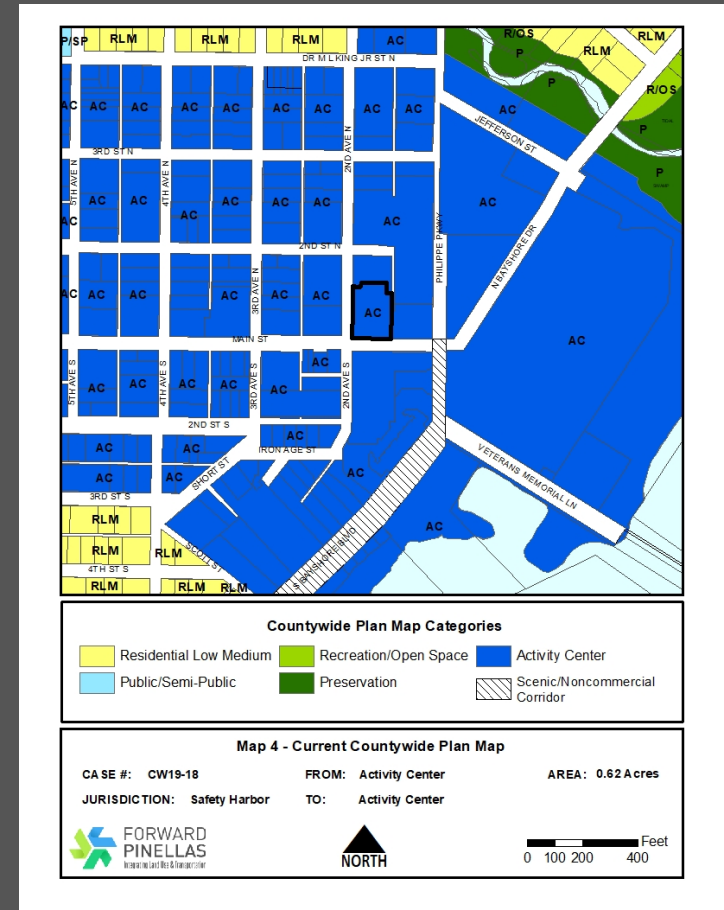
Proposed Countywide Plan Map Category

- **Local Character District Category:** Community Town Center
- **Primary Uses:** Residential (provided no ground floor units shall be allowed to occur when fronting Main Street), residential equivalent, transient accommodations, public/semi-public, retail, office, and personal service/office support and commercial/business service
- **Density/Intensity Standards:** 1.0 to 1.25 F.A.R.



Proposed Countywide Plan Map Category

- **Local Character District Category:** Public
- **Primary Uses:** Public/Semi-Public
- **Density/Intensity Standards:** 0.55 F.A.R.



Conclusion:

- The proposed amendment is appropriate for the intended purpose, and is consistent with the locational characteristics for the Activity Center category.
- On balance, it can be concluded that the proposed amendment is consistent with the Relevant Countywide Considerations contained in Section 6.5.3.1 of the Countywide Rules.

