

Map 1 - Location

CASE #: CW17-10

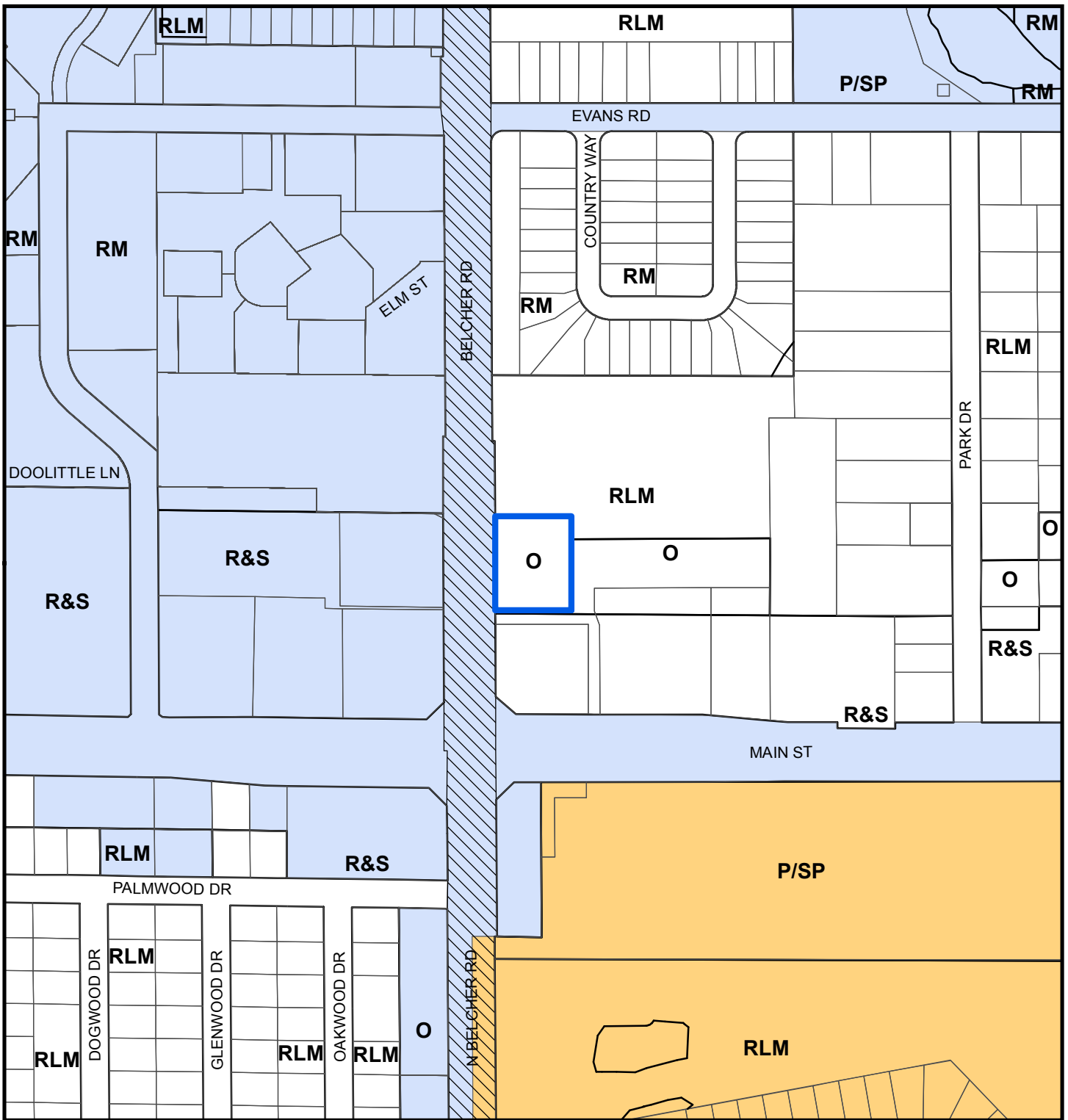
FROM: Office

AREA: 0.7 Acres

JURISDICTION: Pinellas County

TO: Retail and Services





Map 2 - Current Countywide Plan Map & Jurisdictional Map

CASE #: CW17-10

FROM: Office

AREA: 0.7 Acres


JURISDICTION: Pinellas County


TO: Retail and Services

LEGEND:

 Clearwater

 Dunedin

 Unincorporated





Map 3 - Aerial


CASE #: CW17-10

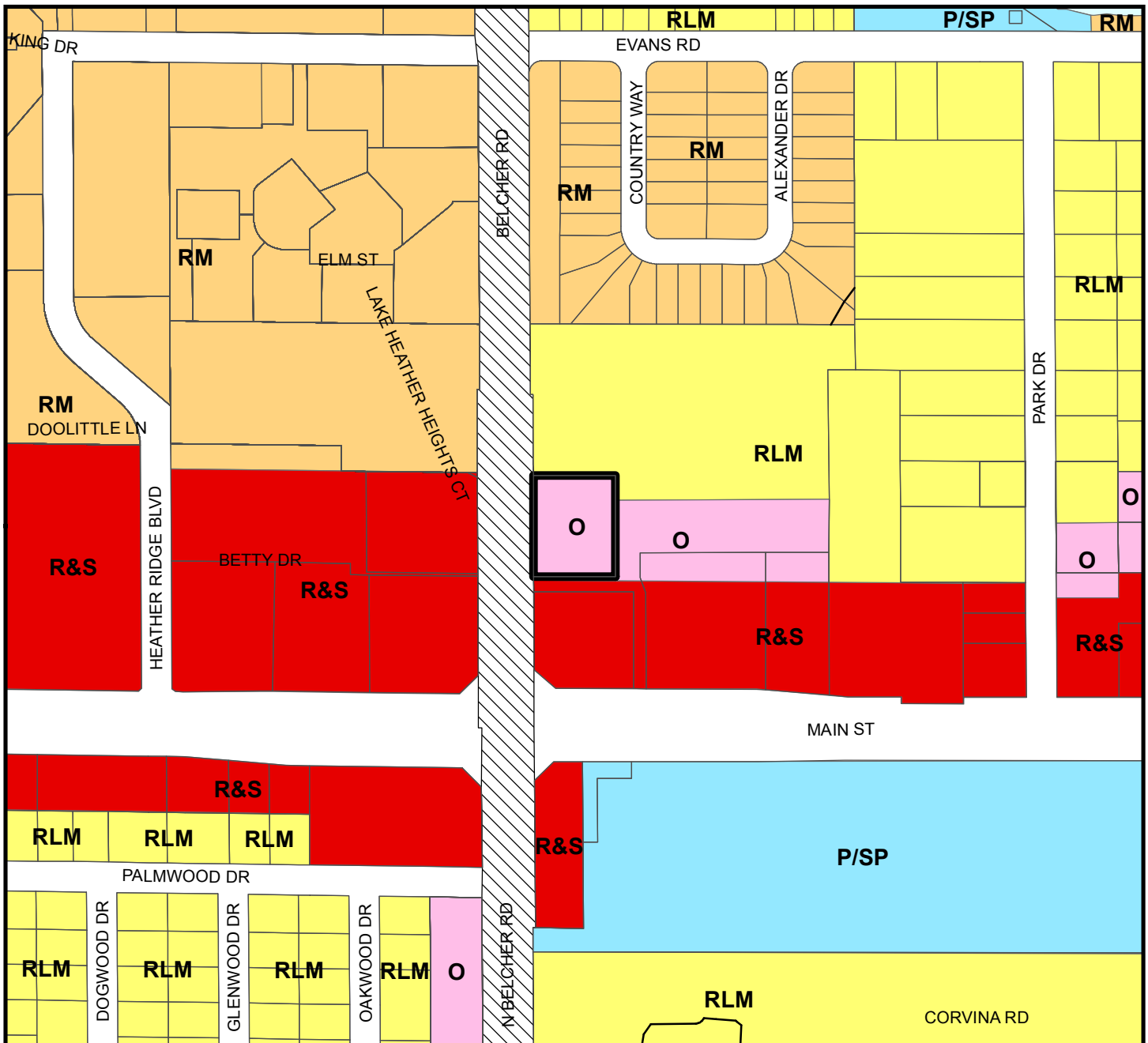
FROM: Office

AREA: 0.7 Acres

JURISDICTION: Pinellas County

TO: Retail and Services






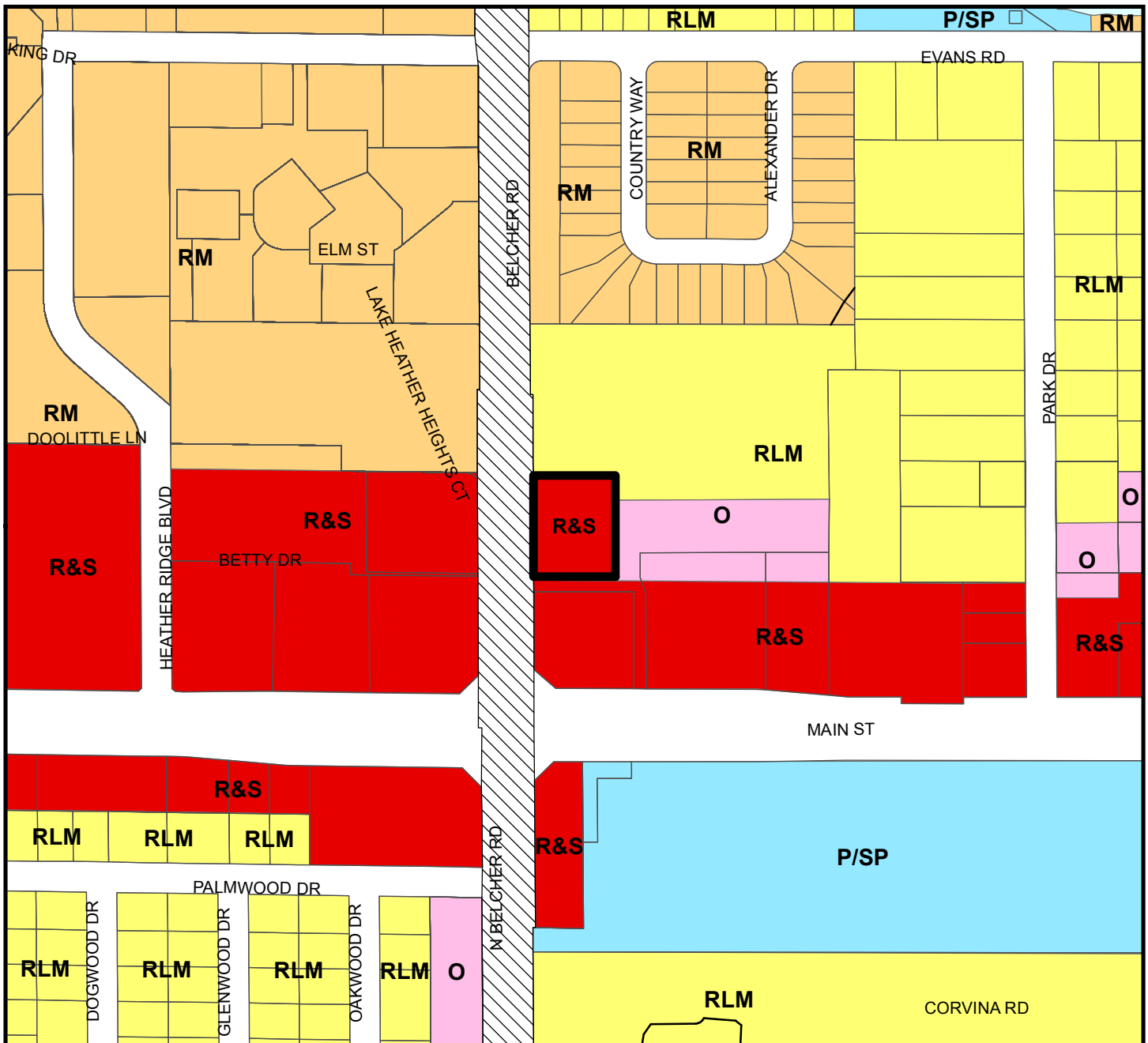
Countywide Plan Map Categories

- Residential Low Medium
- Retail & Services
- Residential Medium
- Public/Semi-Public
- Office
- Scenic/Noncommercial Corridor







Map 4 - Current Countywide Plan Map

CASE #: CW17-10 **FROM:** Office **AREA:** 0.7 Acres
JURISDICTION: Pinellas County **TO:** Retail and Services





Countywide Plan Map Categories

- | | |
|--|---|
|  Residential Low Medium |  Retail & Services |
|  Residential Medium |  Public/Semi-Public |
|  Office |  Scenic/Noncommercial Corridor |

Map 5 - Proposed Countywide Plan Map

CASE #: CW17-10

FROM: Office

AREA: 0.7 Acres

JURISDICTION: Pinellas County

TO: Retail and Services

