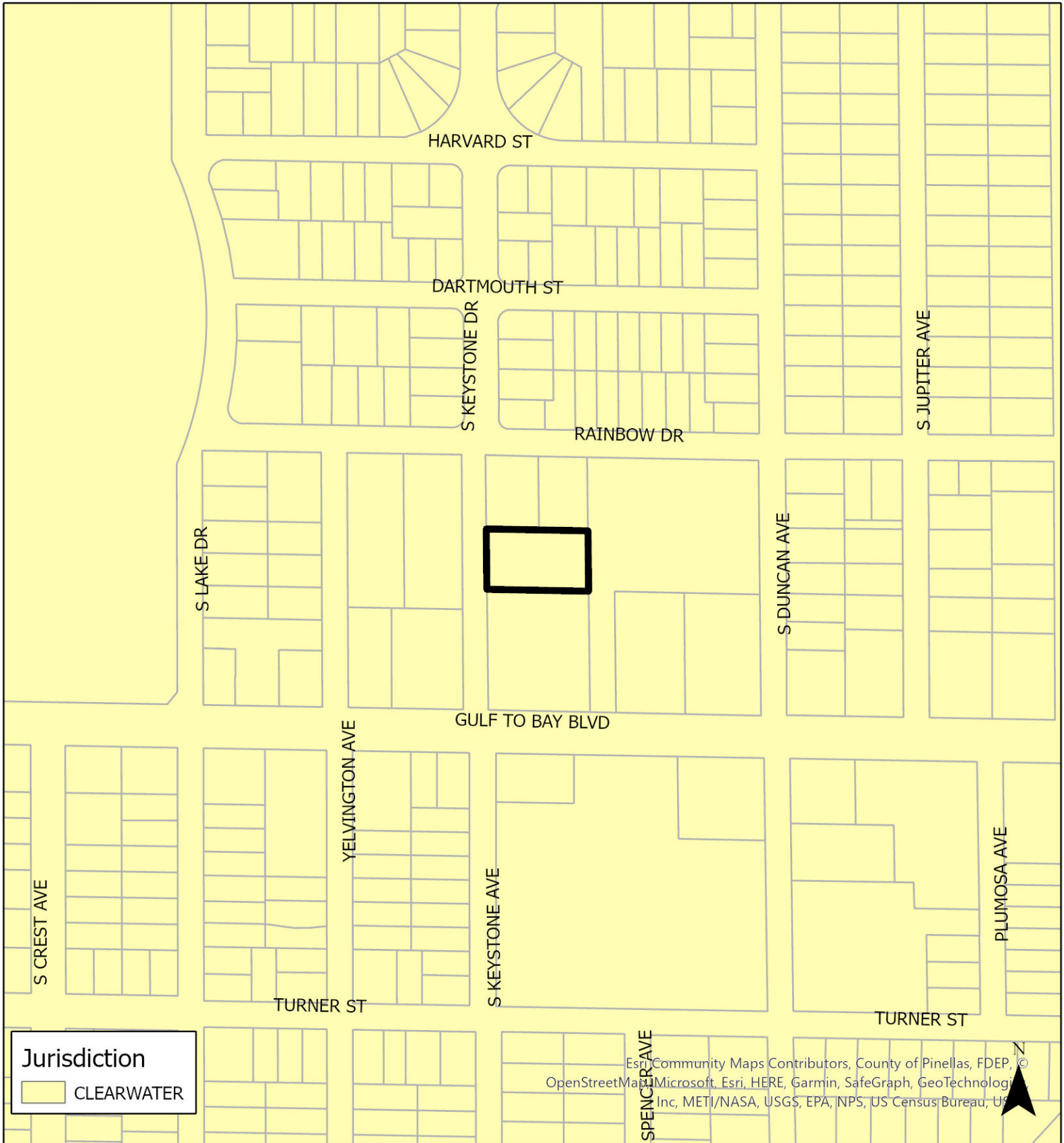


Case CW22-15

Map 2: Jurisdictional Map



JURISDICTION: Clearwater

FROM: Office



AREA: 0.74 acres

TO: Retail & Services

Case CW22-15

Map 3: Aerial Map



Esri, Community Maps Contributors, County of Pinellas, FDEP, © N
OpenStreetMap, Microsoft, Esri, HERE, Garmin, SafeGraph, GeoTechnologies
Inc, METI/NASA, USGS, EPA, NPS, US Census Bureau, USDA

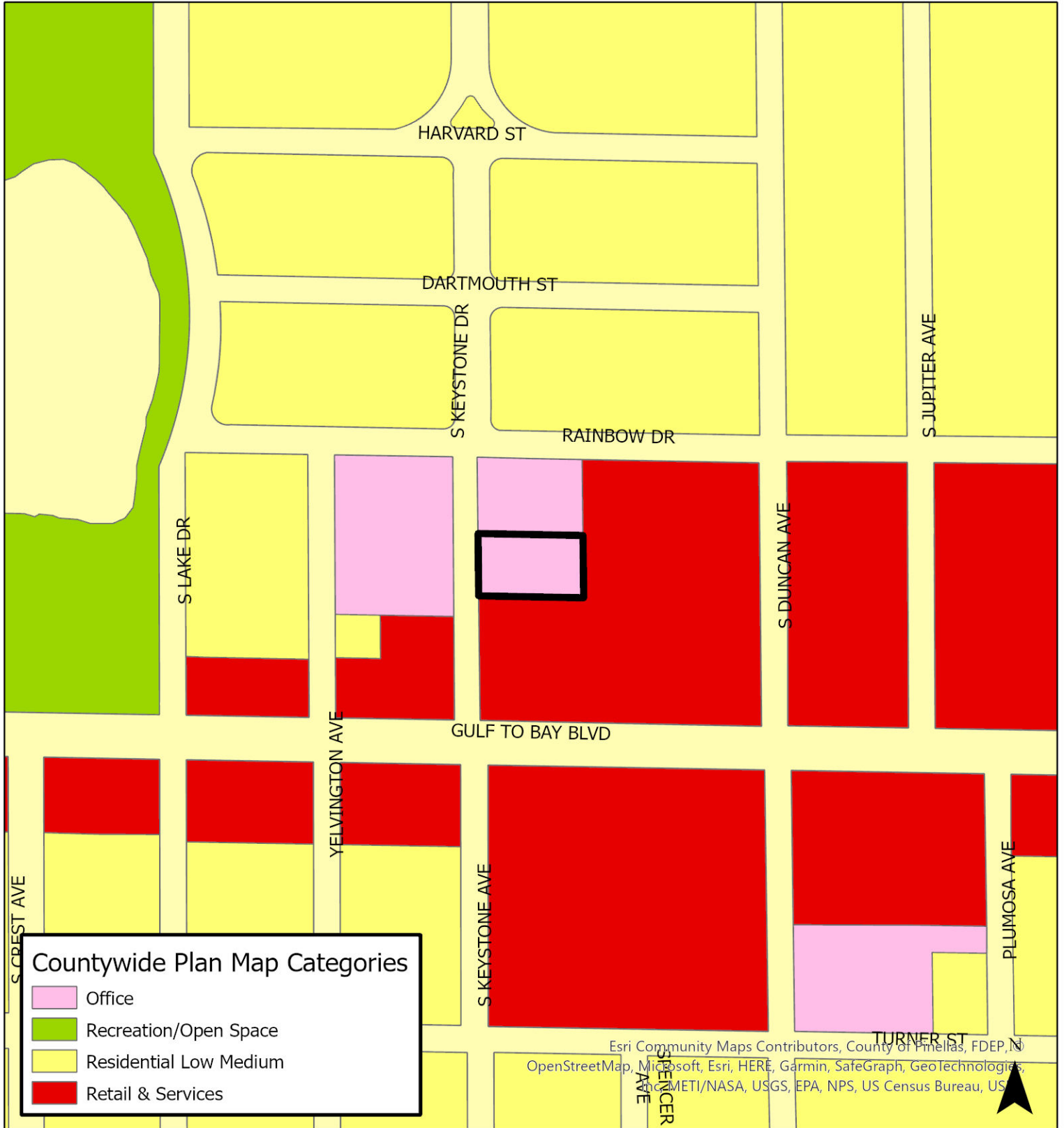
JURISDICTION: Clearwater
AREA: 0.74 acres

FROM: Office
TO: Retail & Services



Case CW22-15

Map 4: Current Countywide Plan Map



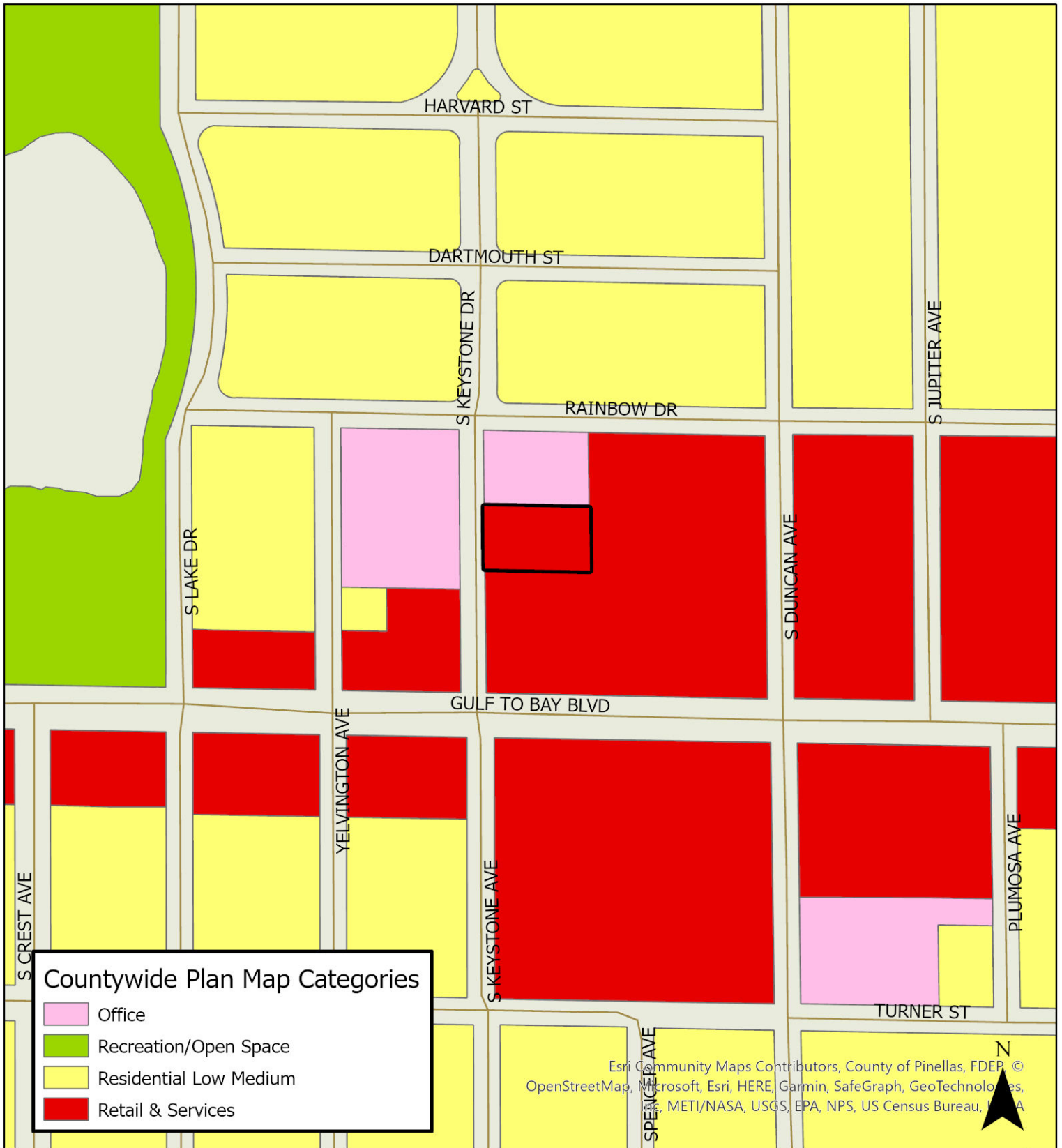
JURISDICTION: Clearwater

FROM: Office

AREA: 0.74 acres

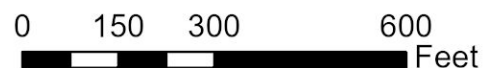
TO: Retail & Services





JURISDICTION: Clearwater

FROM: Office



AREA: 0.74 acres

TO: Retail & Services