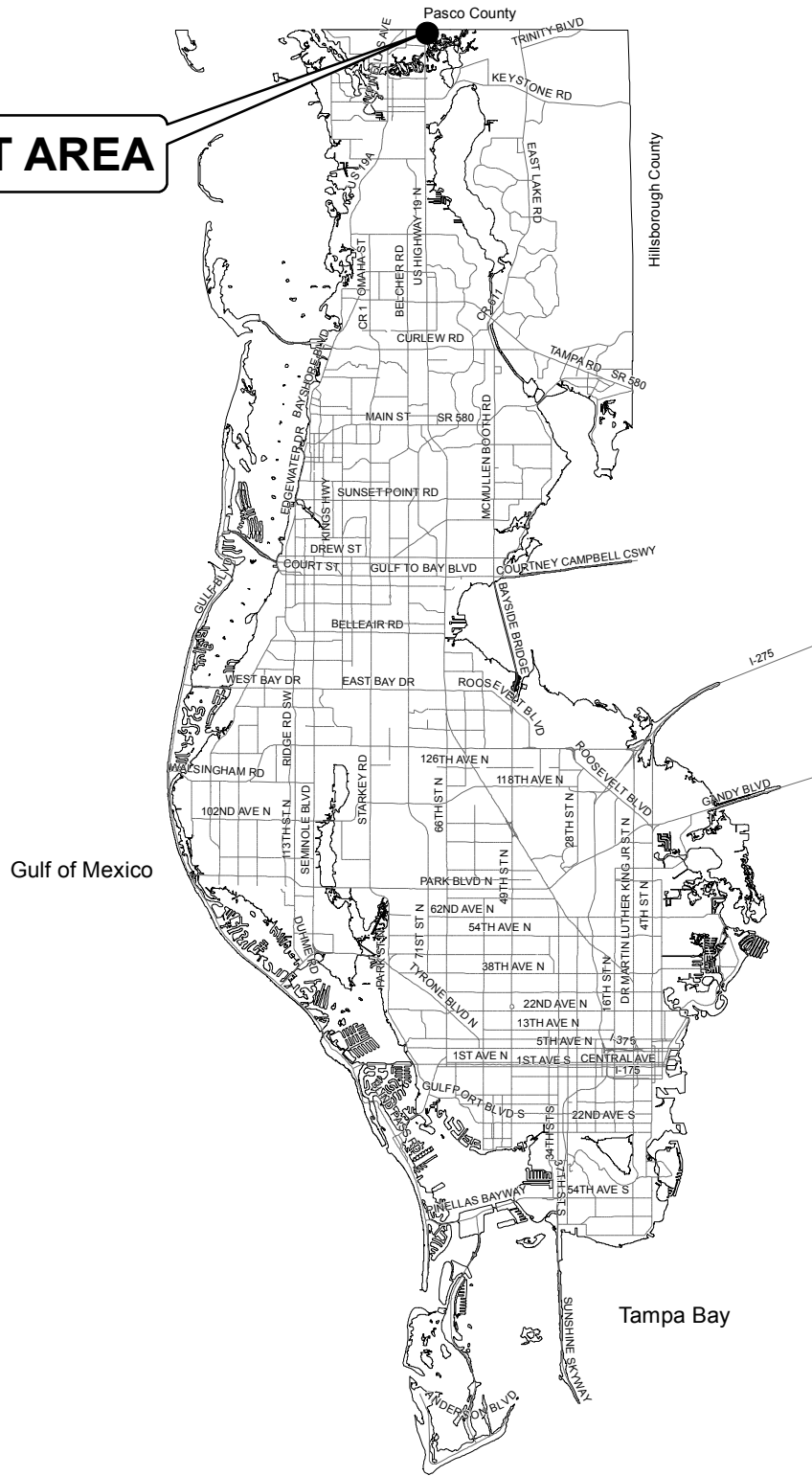


**SUBJECT AREA**



**Map 1 - Location**

**CASE #:** CW19-13

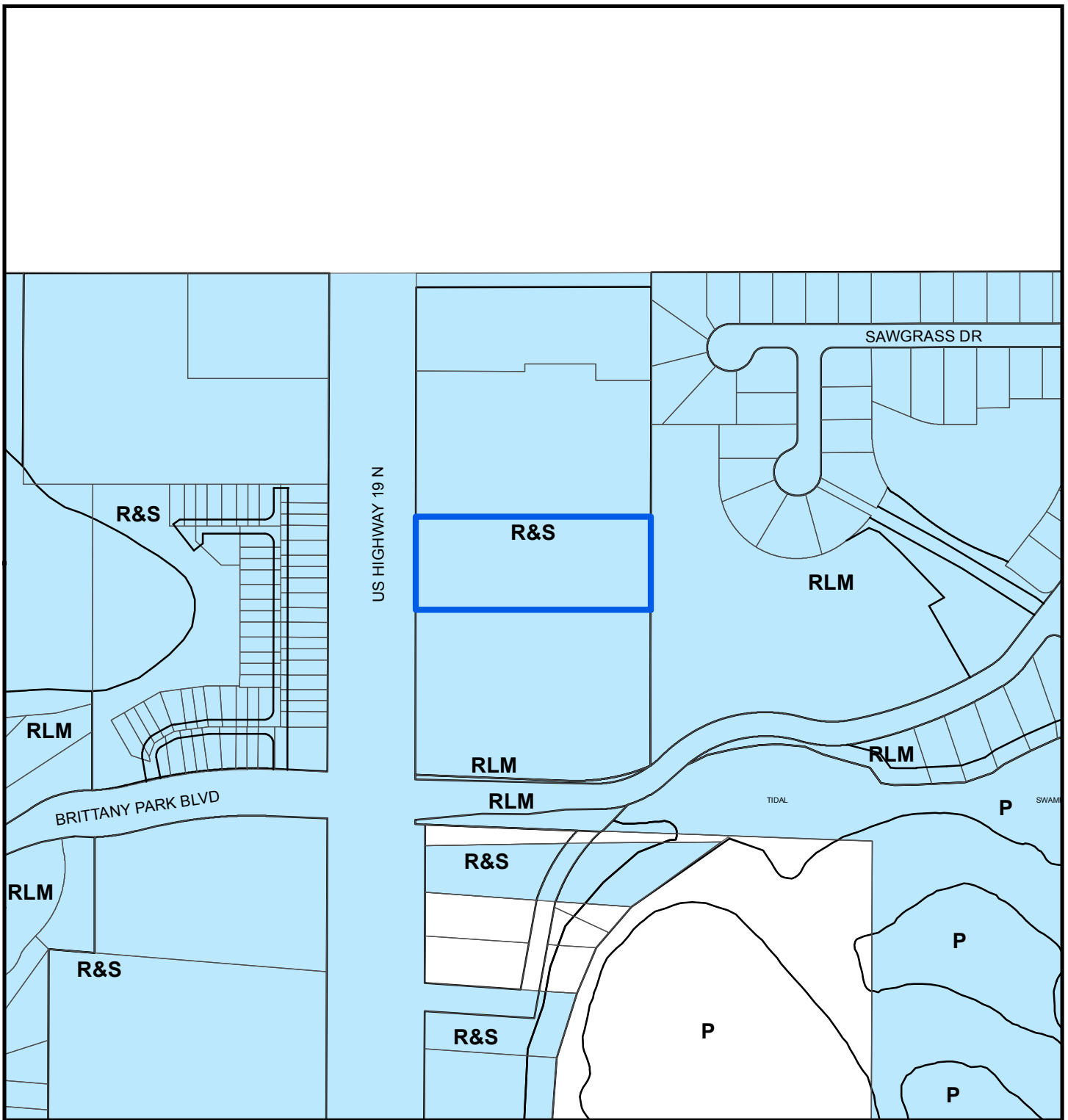
**FROM:** Retail & Services

**AREA:** 2.3 Acres

**JURISDICTION:** Tarpon Springs

**TO:** Industrial





### Map 2 - Current Countywide Plan Map & Jurisdictional Map

**CASE #:** CW19-13

**FROM:** Retail & Services

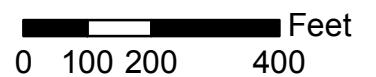
**AREA:** 2.3 Acres

**JURISDICTION:** Tarpon Springs

**TO:** Industrial

**LEGEND:**

- TARPON SPRINGS
- UNINCORPORATED







### Map 3 - Aerial

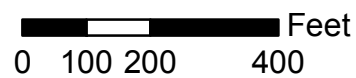
**CASE #:** CW19-13

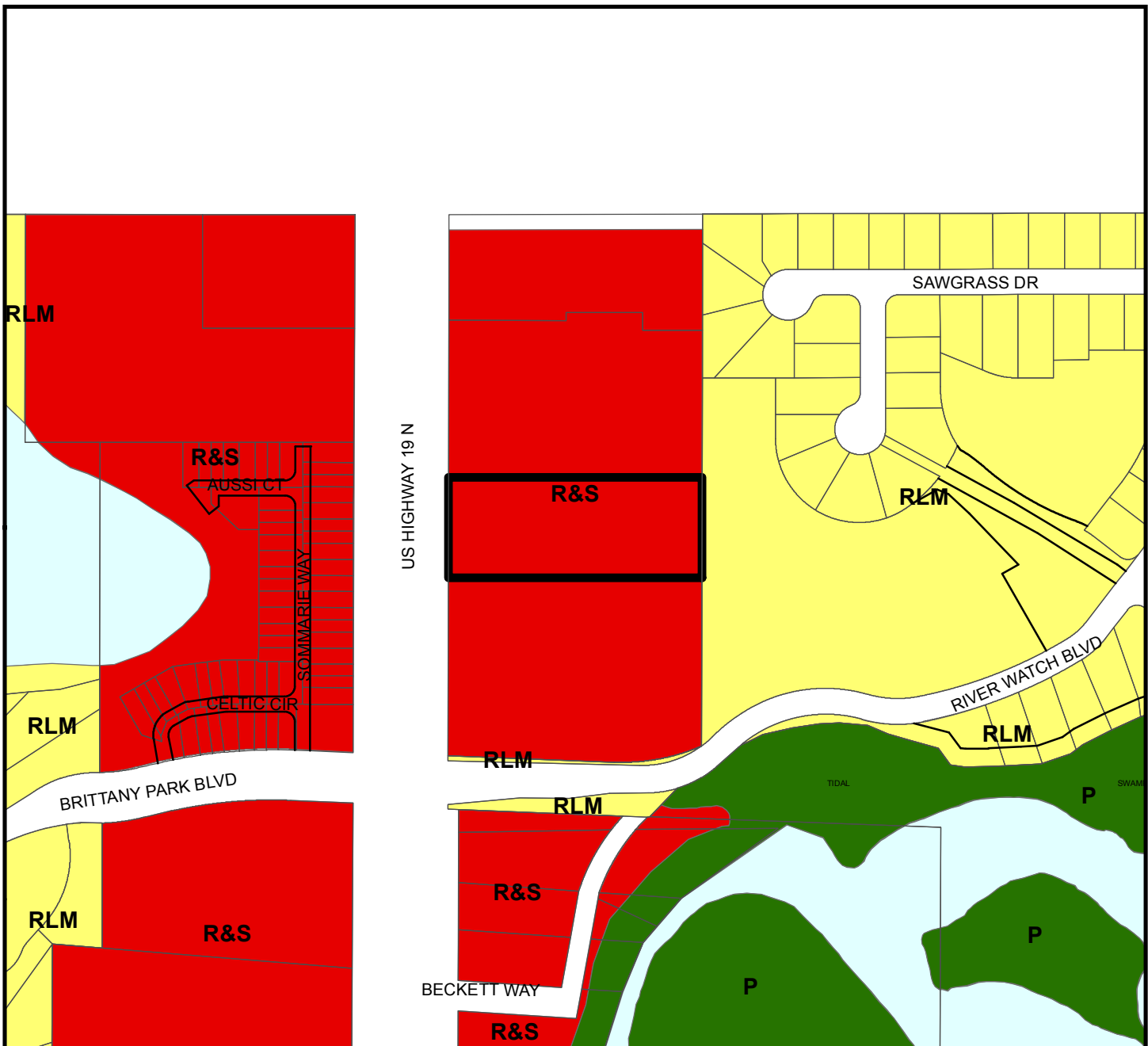
**FROM:** Retail & Services

**AREA:** 2.3 Acres

**JURISDICTION:** Tarpon Springs

**TO:** Industrial





### Countywide Plan Map Categories

- Residential Low Medium
- Preservation
- Retail & Services

### Map 4 - Current Countywide Plan Map


**CASE #:** CW19-13

**FROM:** Retail & Services

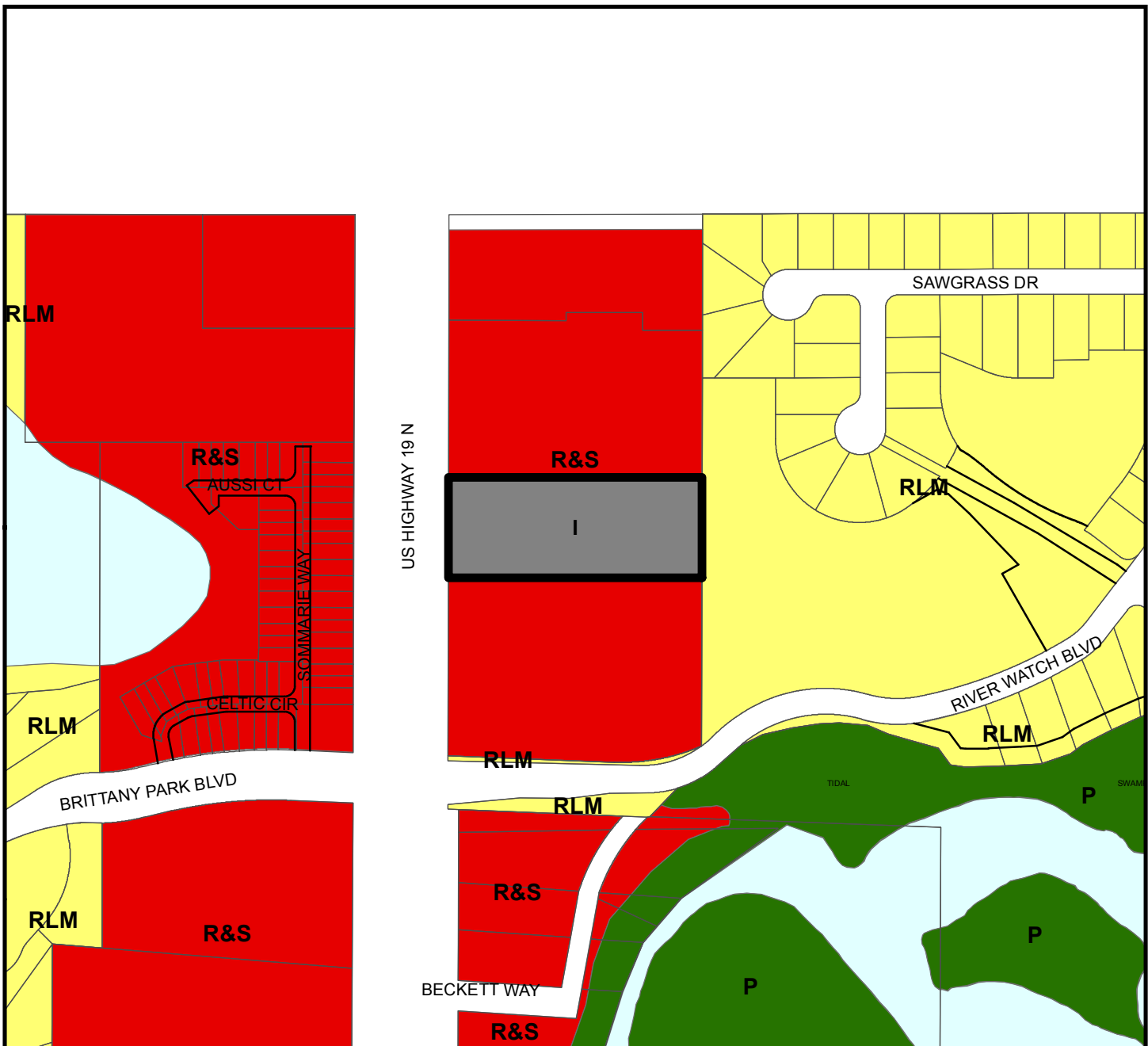
**AREA:** 2.3 Acres

**JURISDICTION:** Tarpon Springs

**TO:** Industrial







### Countywide Plan Map Categories



### Map 5 - Proposed Countywide Plan Map

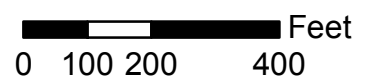
CASE #: CW19-13

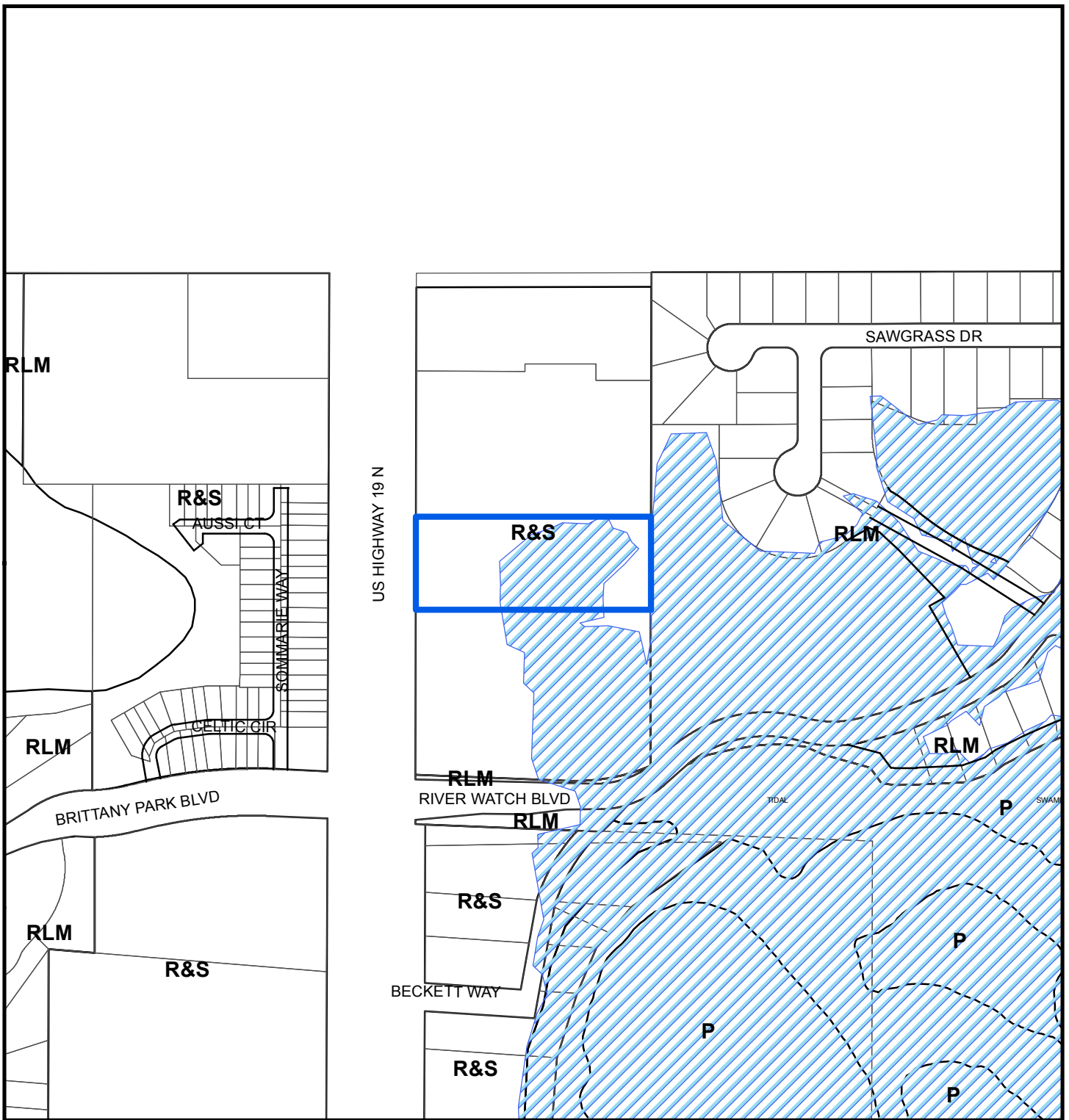
FROM: Retail & Services

AREA: 2.3 Acres

JURISDICTION: Tarpon Springs

TO: Industrial





**Map 6 - Coastal High Hazard Area (CHHA)**

**LEGEND:**

 CHHA

**CASE #:** CW19-13

**FROM:** Retail & Services

**JURISDICTION:** Tarpon Springs

**TO:** Industrial

**AREA:** 2.3 Acres

