



ZON-23-02

Aerial Map

Zoning

From: E-1. Employment-1

To: P. C. Airport



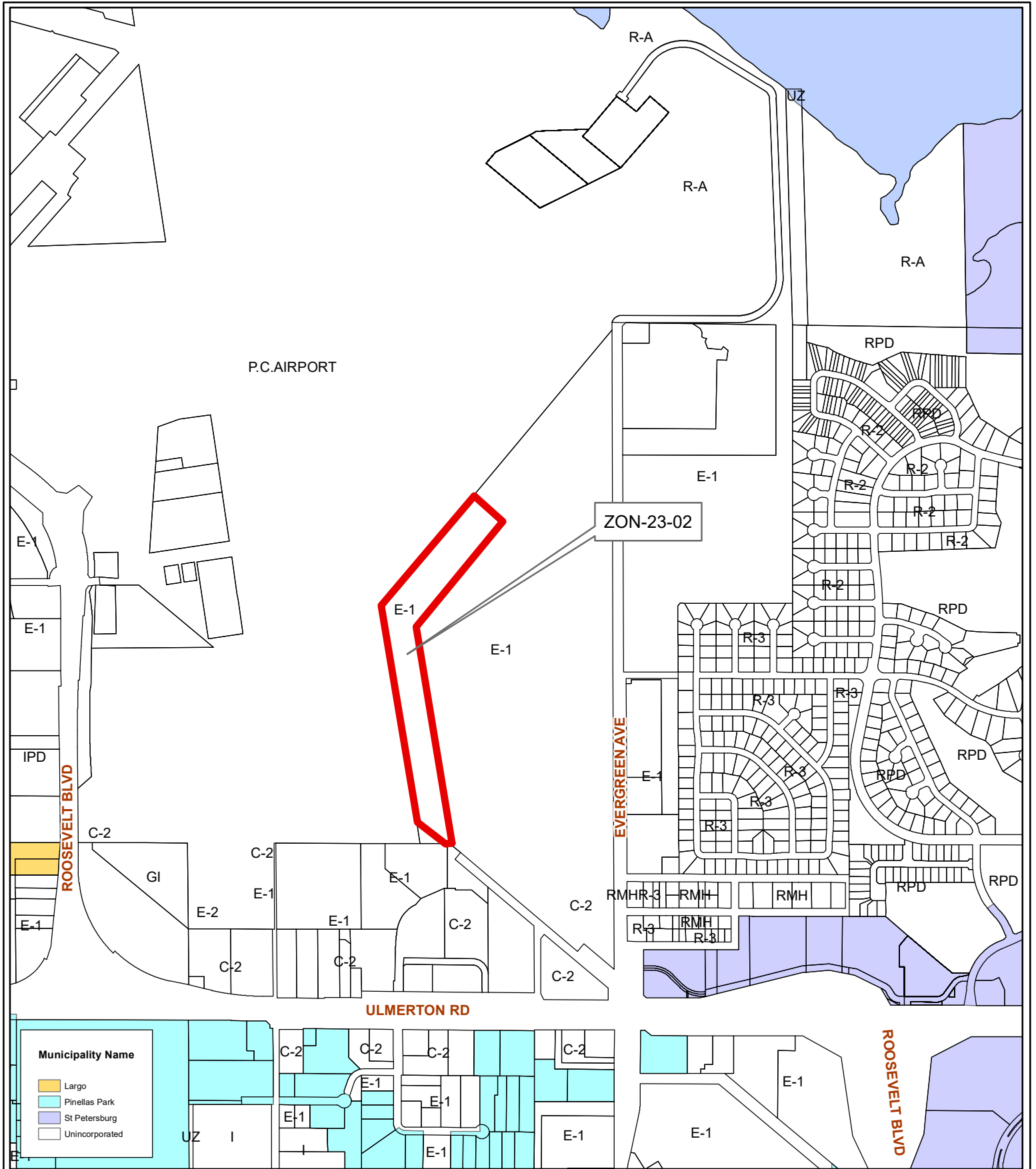
Portion of Parcel 34/29/16/00110/000/0023

Prepared by: Housing & Community Development Department



Date: 3/28/2023

1 inch = 0.19 miles



ZON-23-02

Municipal Map

Zoning

From: E-1. Employment-1

To: P. C. Airport



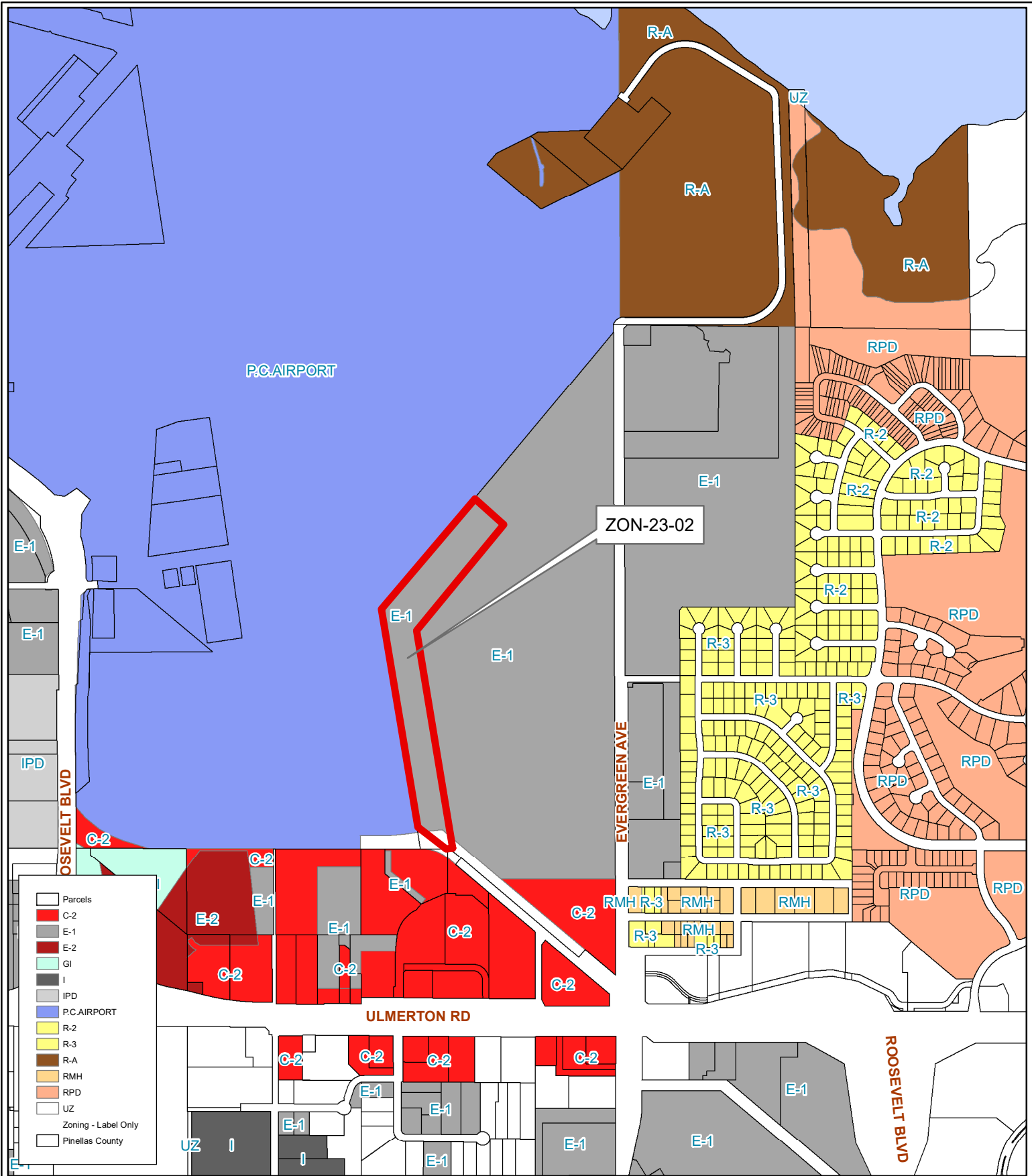
Portion of Parcel 34/29/16/00110/000/0023

Prepared by: Housing & Community Development Department



Date: 3/28/2023

1 inch = 0.19 miles



- Parcels
- C-2
- E-1
- E-2
- GI
- I
- IPD
- P.C. AIRPORT
- R-2
- R-3
- R-A
- RMH
- RPD
- UZ
- Zoning - Label Only
- Pinellas County

ZON-23-02

Current Zoning

Zoning

From: E-1. Employment-1

To: P. C. Airport



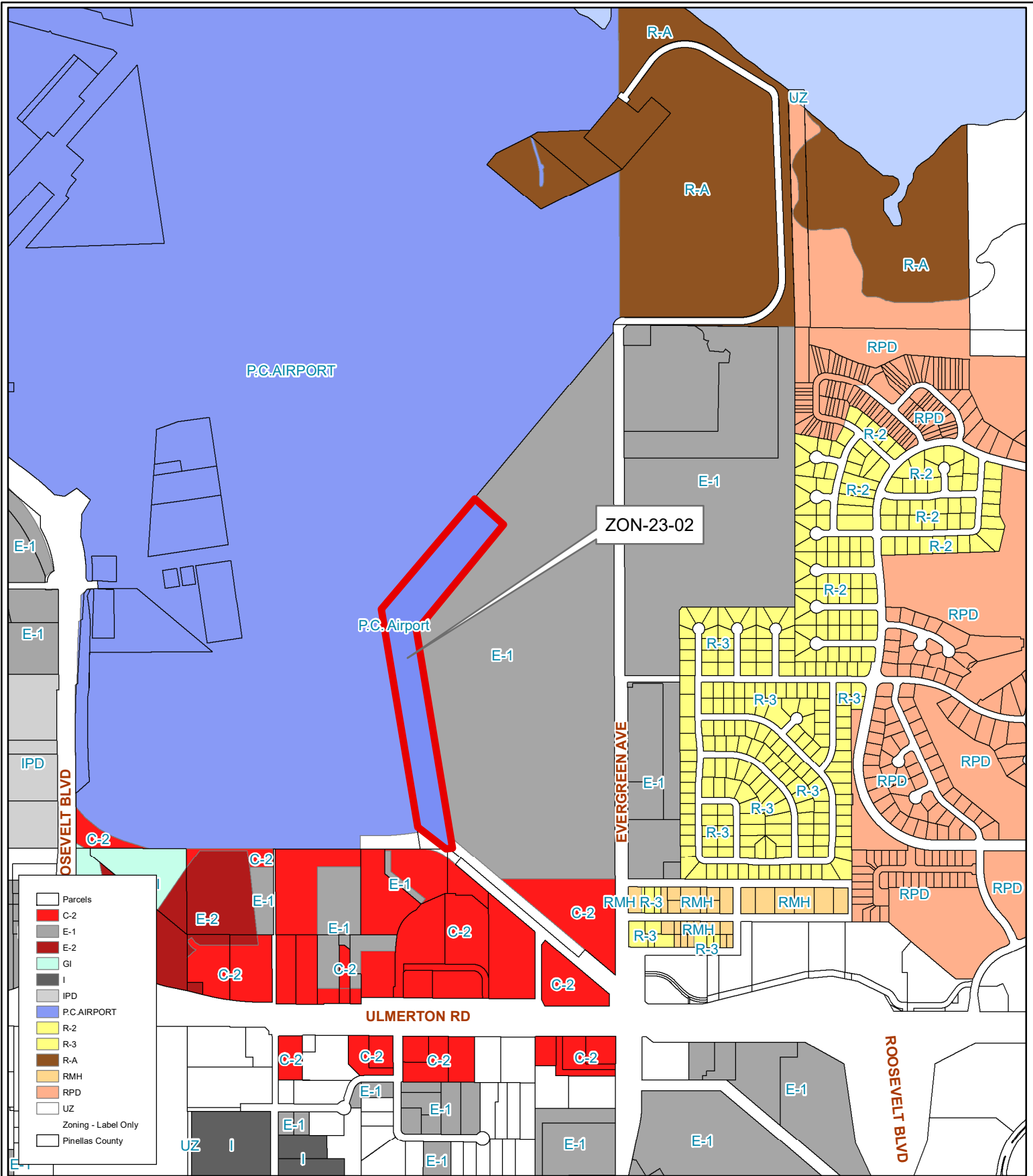
Portion of Parcel 34/29/16/00110/000/0023

Prepared by: Housing & Community Development Department



Date: 3/28/2023

1 inch = 0.19 miles



- Parcels
- C-2
- E-1
- E-2
- GI
- I
- IPD
- P.C. AIRPORT
- R-2
- R-3
- R-A
- RMH
- RPD
- UZ
- Zoning - Label Only
- Pinellas County

ZON-23-02
Proposed Zoning

Zoning
From: E-1. Employment-1
To: P. C. Airport



Portion of Parcel 34/29/16/00110/000/0023
 Prepared by: Housing & Community Development Department **NORTH** Date: 3/28/2023

1 inch = 0.19 miles