

Case CW20-10

Map 1: Location Map

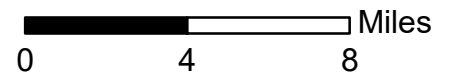


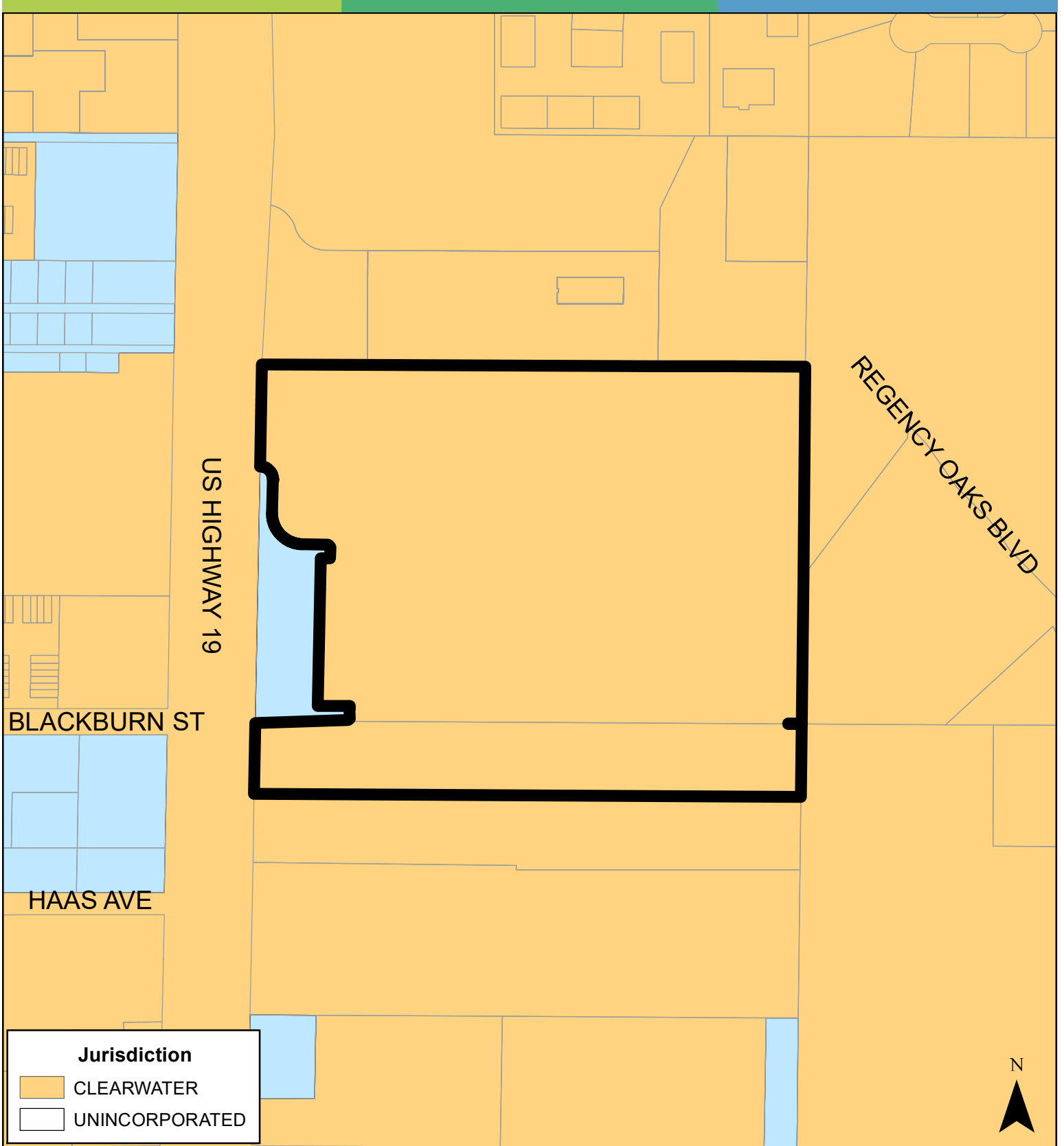
JURISDICTION: Clearwater

FROM: Retail & Services, Residential Low Medium, Preservation, Recreation/Open Space

AREA: 26.314 Acres

TO: Multimodal Corridor, Preservation



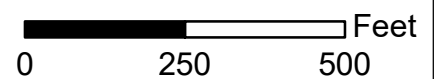


JURISDICTION: Clearwater

FROM: Retail & Services, Residential Low Medium, Preservation, Recreation/Open Space

AREA: 26.314 Acres

TO: Multimodal Corridor, Preservation



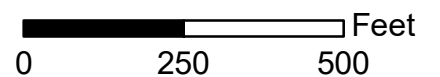
Case CW20-10

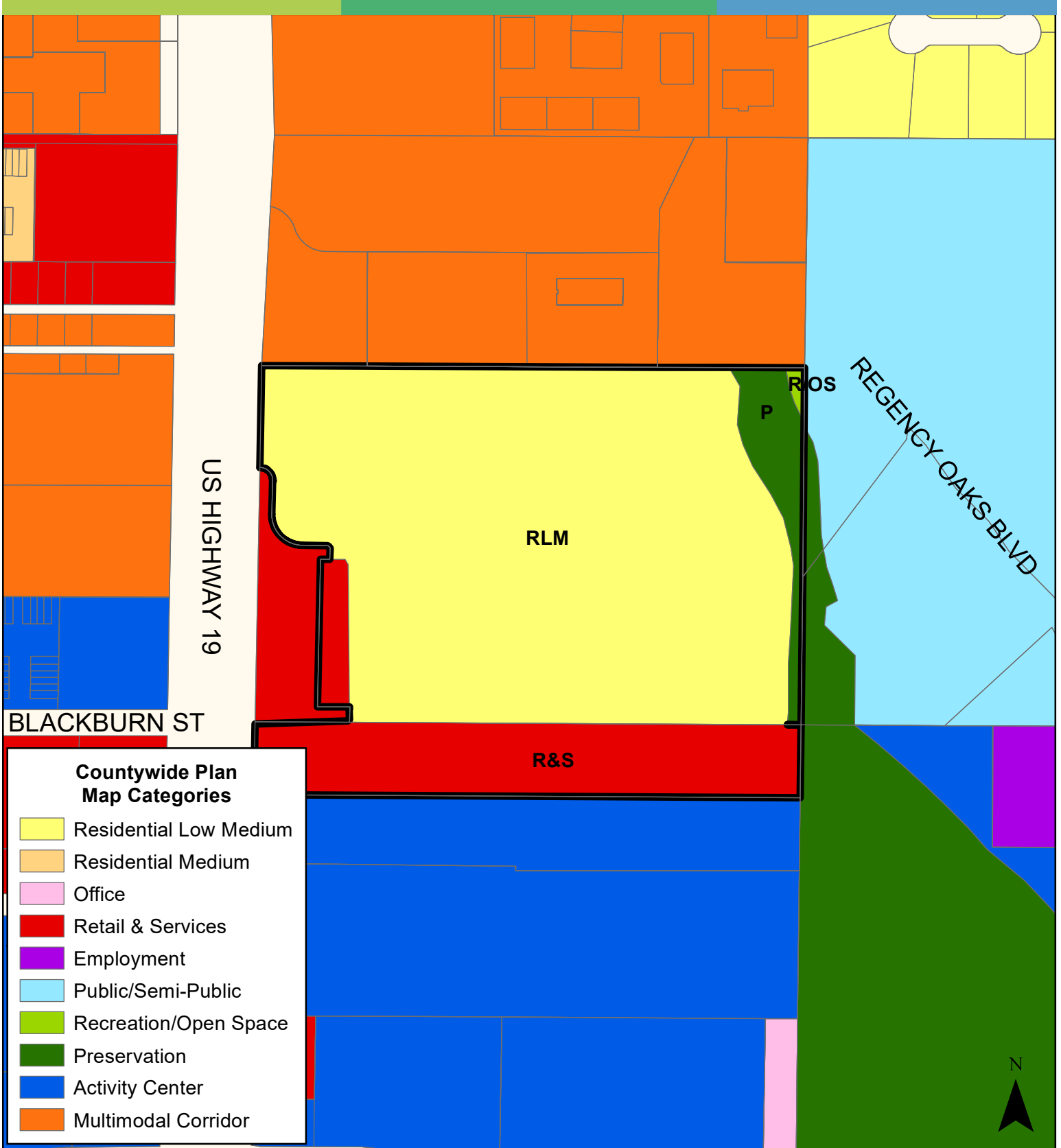
Map 3: Aerial Map



JURISDICTION: Clearwater
AREA: 26.314 Acres

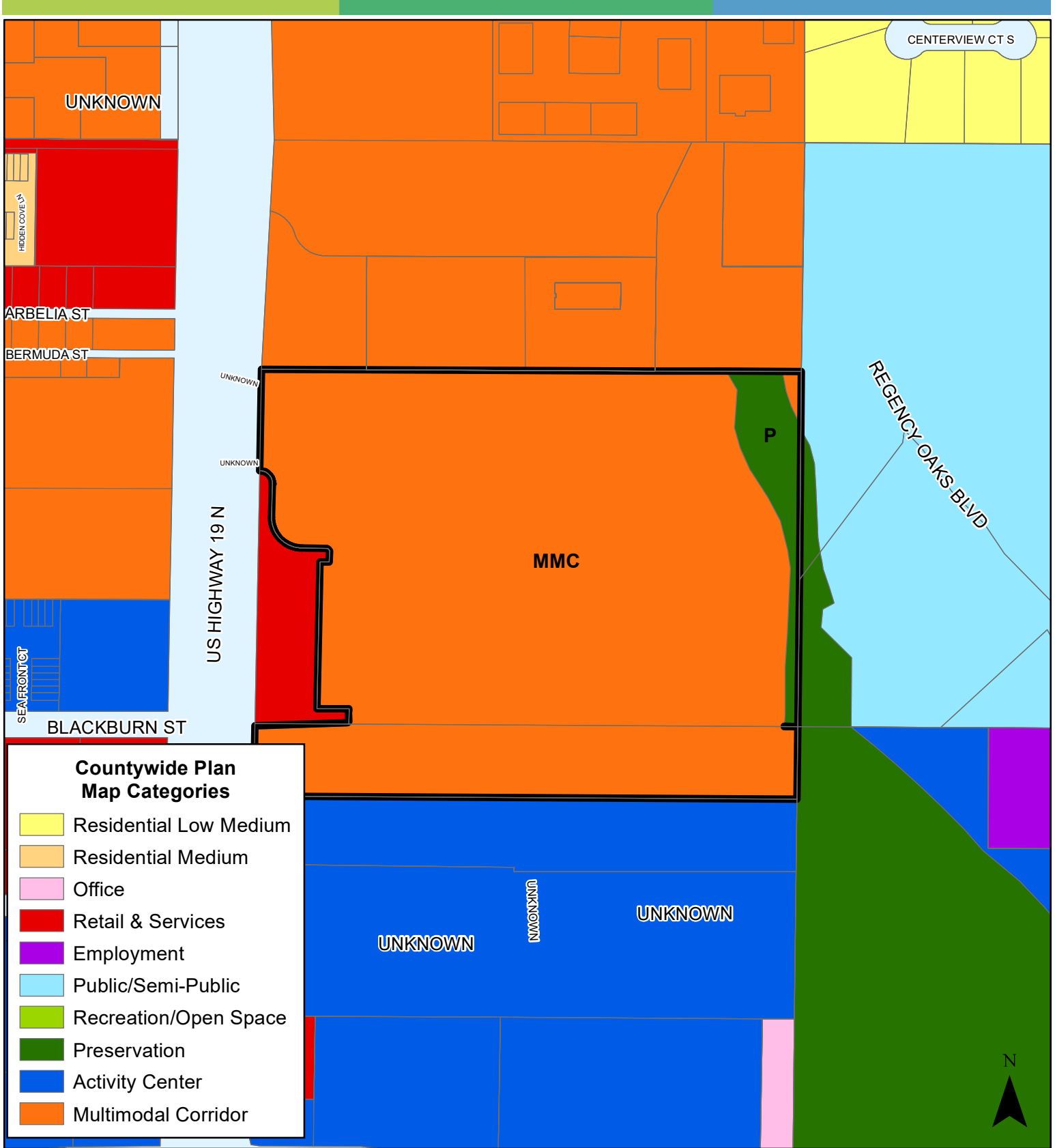
FROM: Retail & Services, Residential Low Medium, Preservation, Recreation/Open Space
TO: Multimodal Corridor, Preservation





JURISDICTION: Clearwater **FROM:** Retail & Services, Residential Low Medium, Preservation, Recreation/Open Space
AREA: 26.314 Acres **TO:** Multimodal Corridor, Preservation

0 250 500 Feet

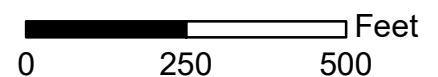


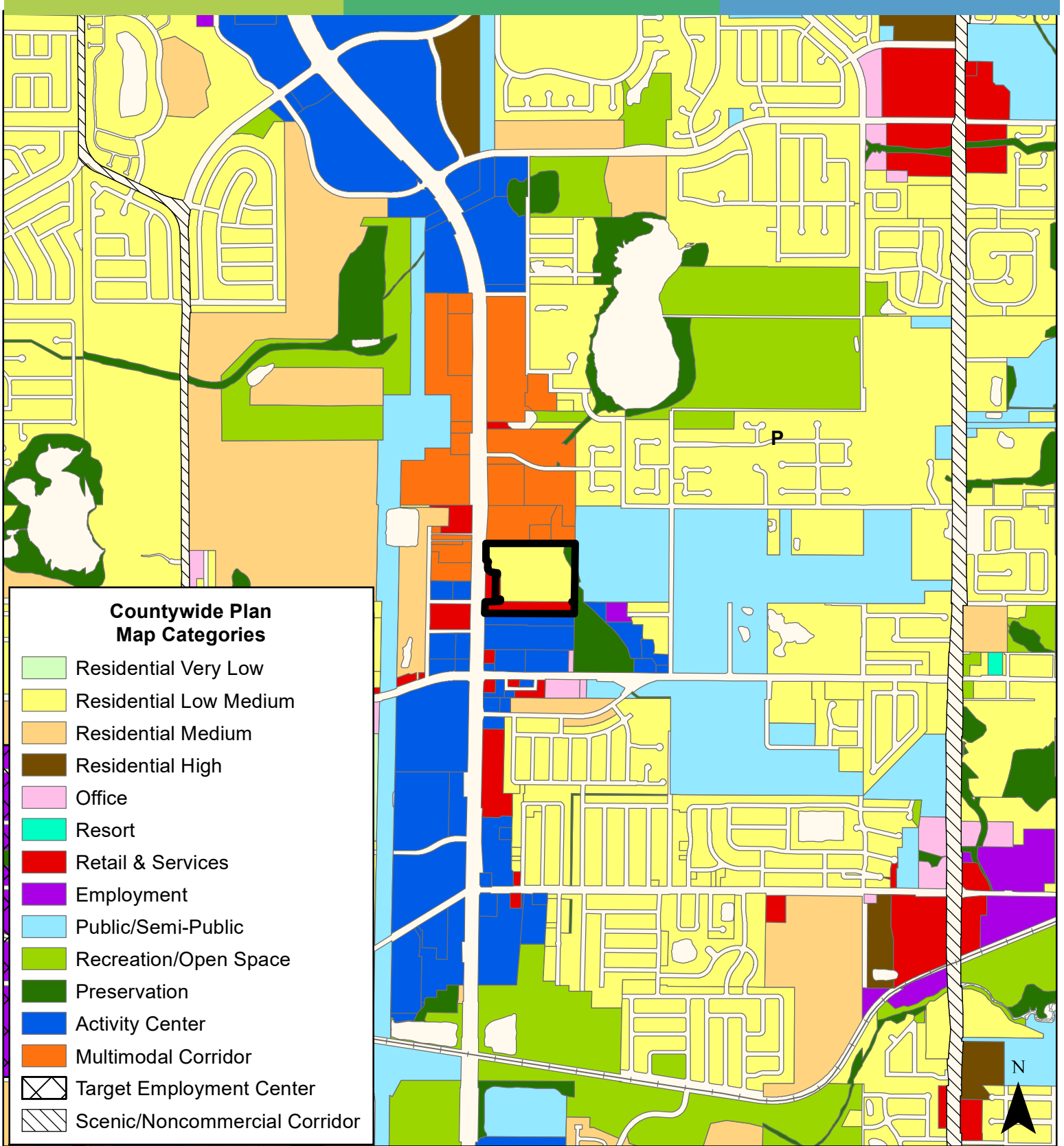
JURISDICTION: Clearwater

FROM: Retail & Services, Residential Low Medium, Preservation, Recreation/Open Space

AREA: 26.314 Acres

TO: Multimodal Corridor, Preservation





JURISDICTION: Clearwater

FROM: Retail & Services, Residential Low Medium, Preservation, Recreation/Open Space

AREA: 26.314 Acres

TO: Multimodal Corridor, Preservation

