

ZON-21-04

Location Map

Zoning

From: E-1, Employment-1

To: C-2, General Commercial & Services



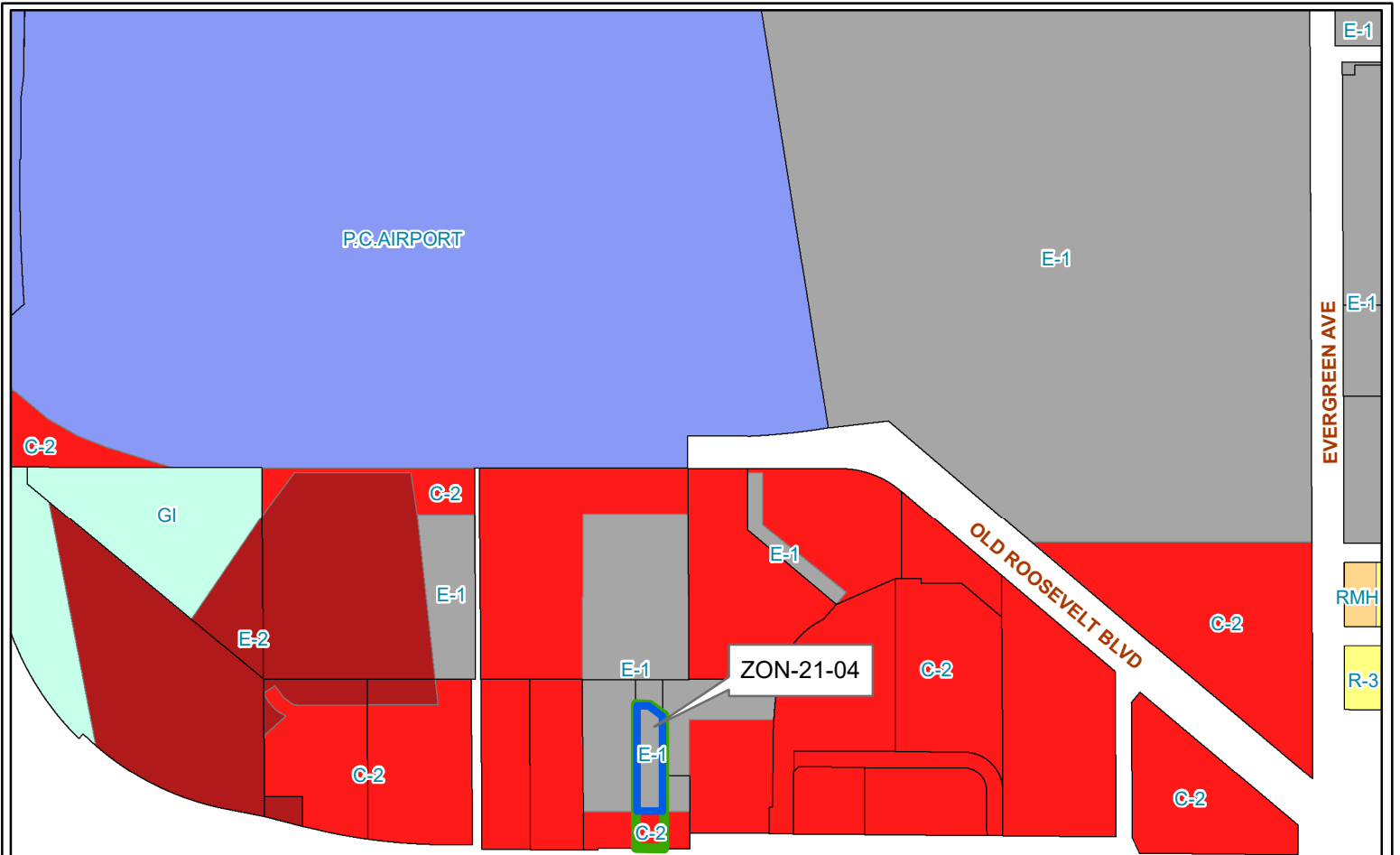
03/30/16/70884/400/0902

Prepared by: Housing & Community Development Department

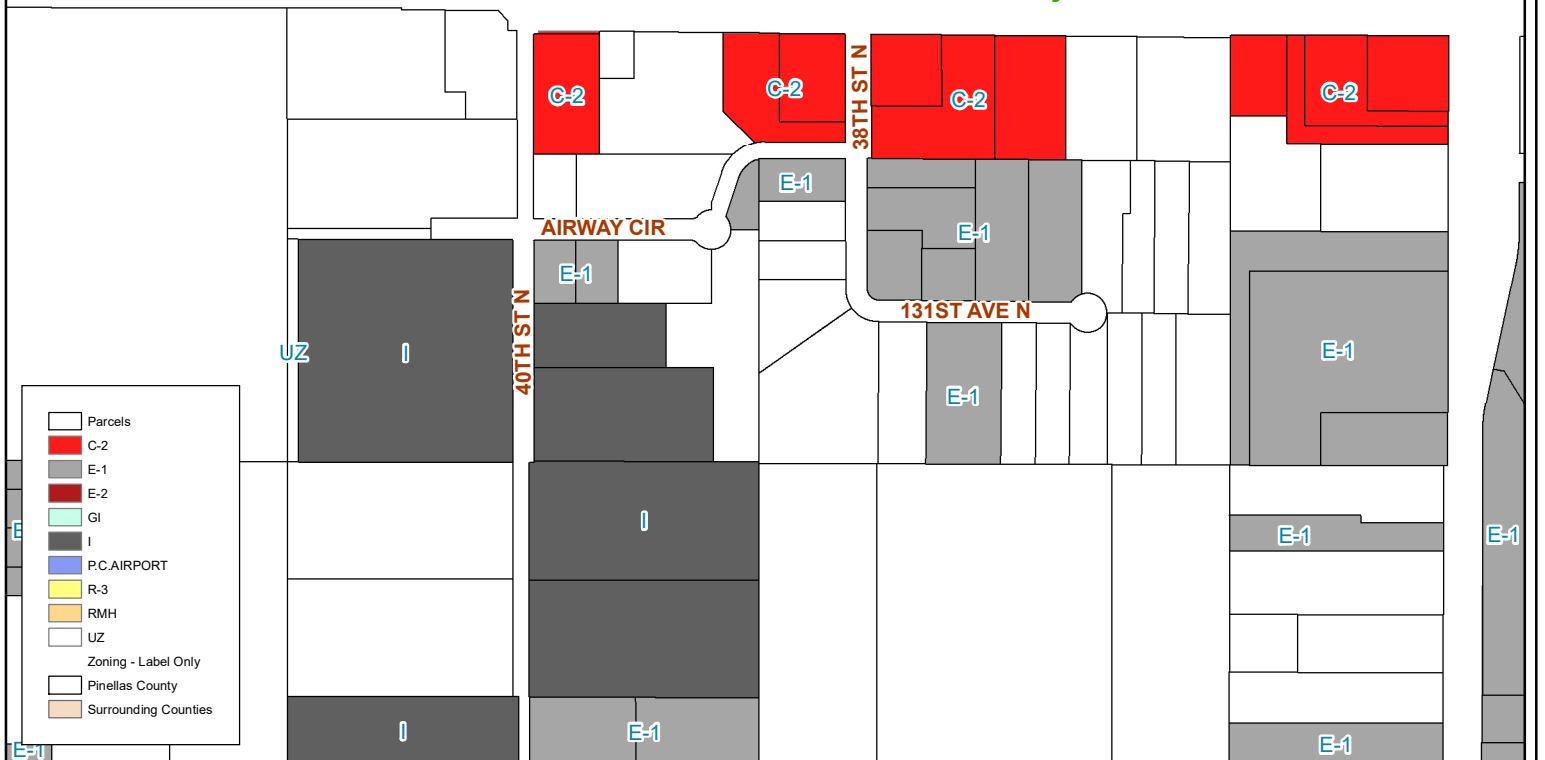


Date: 6/4/2021

1 inch = 4.5 miles



ULMERTON RD **Blue outline is Amendment Area** **Green outline is Subject Parcel**



ZON-21-04

Current Zoning

Zoning
From: E-1, Employment-1
To: C-2, General Commercial & Services



03/30/16/70884/400/0902

Prepared by: Housing & Community Development Department



Date: 6/4/2021

1 inch = 0.1 miles



ZON-21-04

Aerial Map

Zoning

From: E-1, Employment-1

To: C-2, General Commercial & Services



03/30/16/70884/400/0902

Prepared by: Housing & Community Development Department





Date: 6/4/2021

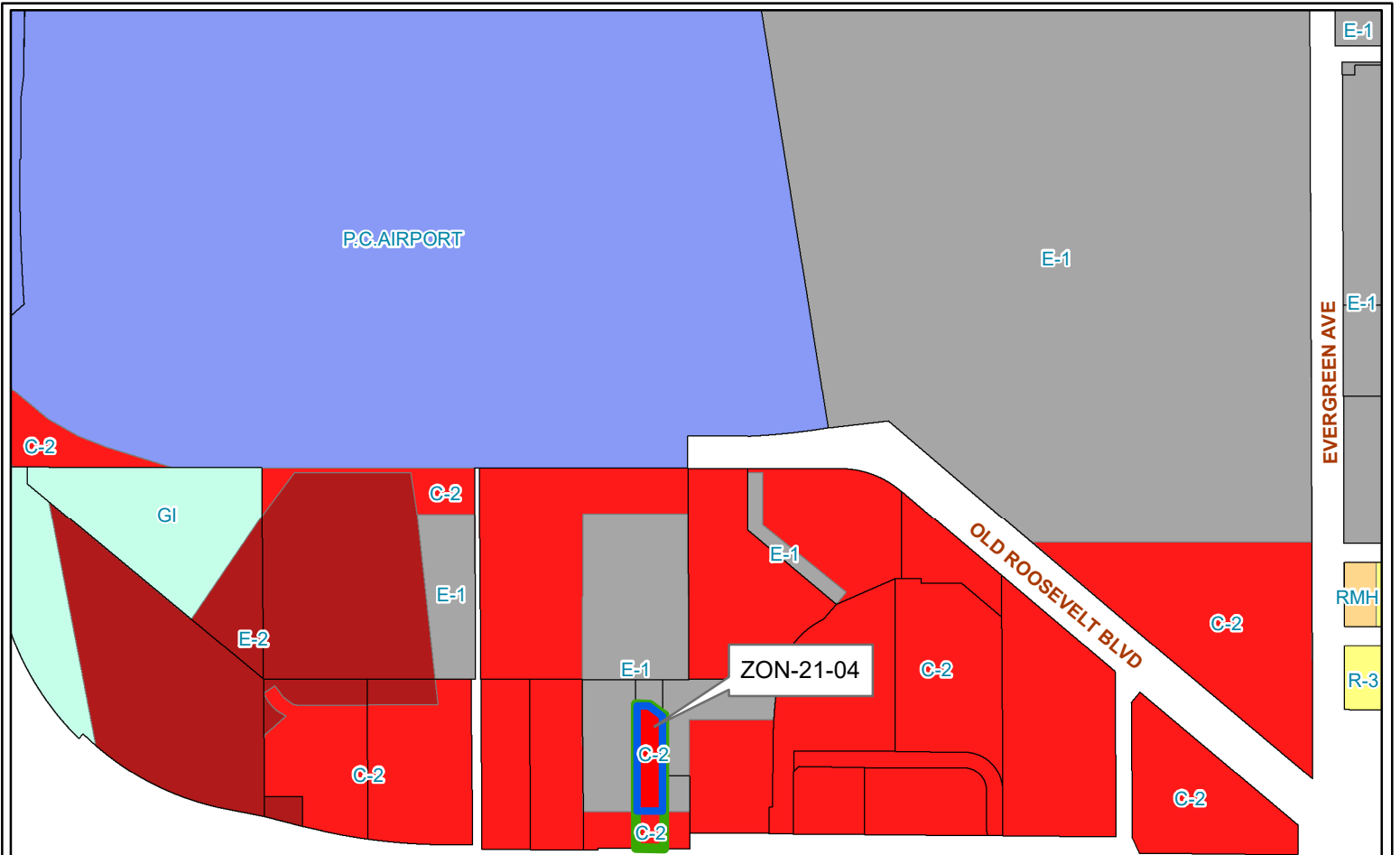
1 inch = 0.1 miles



Municipality Name

- Pinellas Park
- Unincorporated

ZON-21-04	From: E-1, Employment-1 Zoning To: C-2, General Commercial & Services	
Municipal Map		
03/30/16/70884/400/0902 Prepared by: Housing & Community Development Department		Date: 6/4/2021 1 inch = 0.1 miles



ULMERTON RD **Blue outline is Amendment Area** **Green outline is Subject Parcel**



- Parcels
- C-2
- E-1
- E-2
- GI
- I
- P.C. AIRPORT
- R-3
- RMH
- UZ
- Zoning - Label Only
- Pinellas County
- Surrounding Counties

ZON-21-04
Proposed Zoning

Zoning
From: E-1, Employment-1
To: C-2, General Commercial & Services



03/30/16/70884/400/0902
 Prepared by: Housing & Community Development Department **NORTH** Date: 6/4/2021

1 inch = 0.1 miles