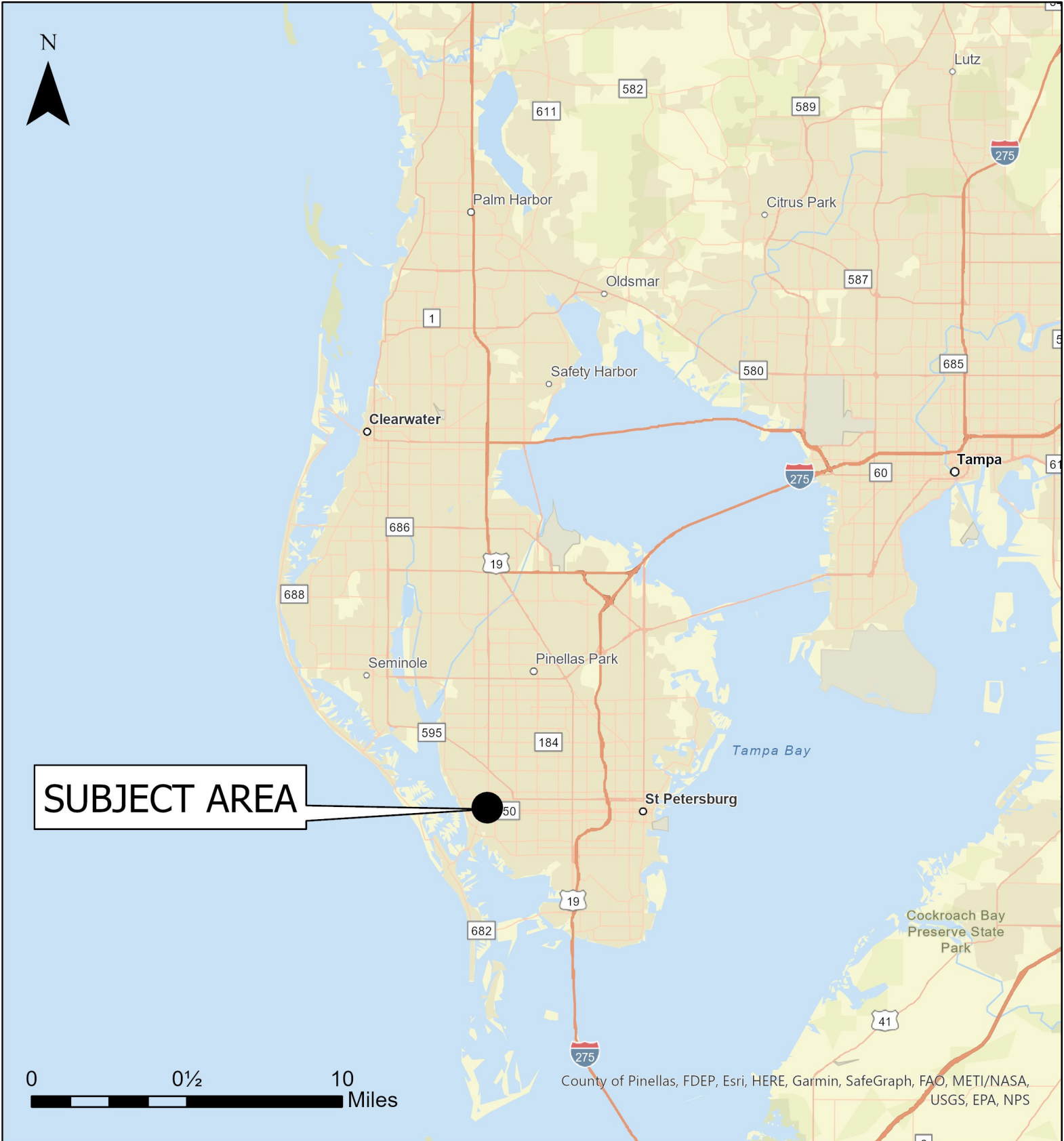


Case CW24-03

Map 1: Location Map



JURISDICTION: St. Petersburg

FROM: Office

AREA: 0.41 acres m.o.l.

TO: Multimodal Corridor

Case CW24-03

Map 2: Jurisdictional Map




JURISDICTION: St. Petersburg

FROM: Office

AREA: 0.41 acres m.o.l.

TO: Multimodal Corridor



Case CW24-03

Map 3: Aerial Map




JURISDICTION: St. Petersburg

FROM: Office

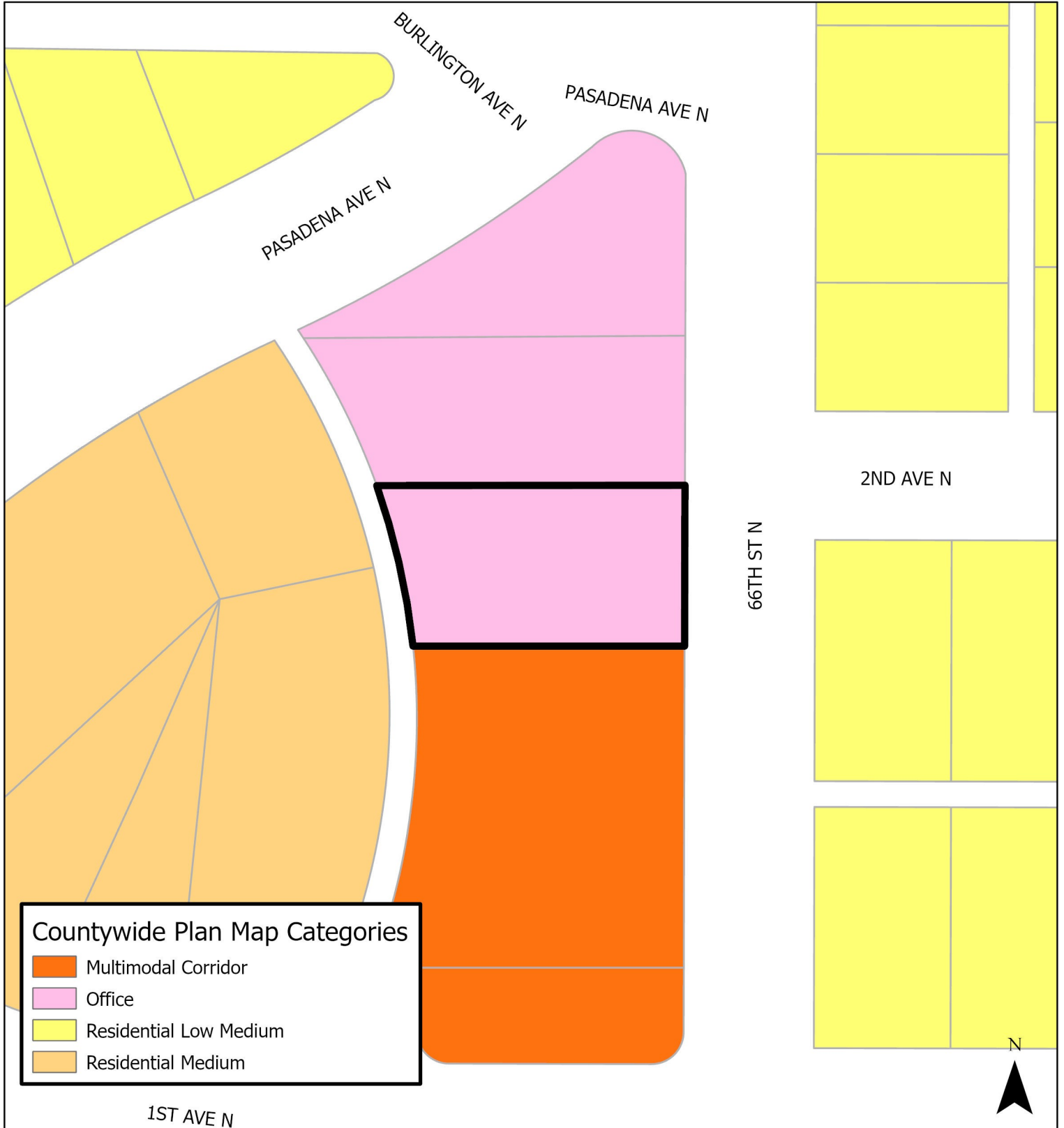
AREA: 0.41 acres m.o.l.

TO: Multimodal Corridor



Case CW24-03

Map 4: Current Countywide Plan Map



JURISDICTION: St. Petersburg

FROM: Office

AREA: 0.41 acres m.o.l

TO: Multimodal Corridor

