

Map 1 - Location

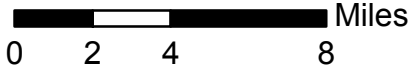
CASE #: CW15-23

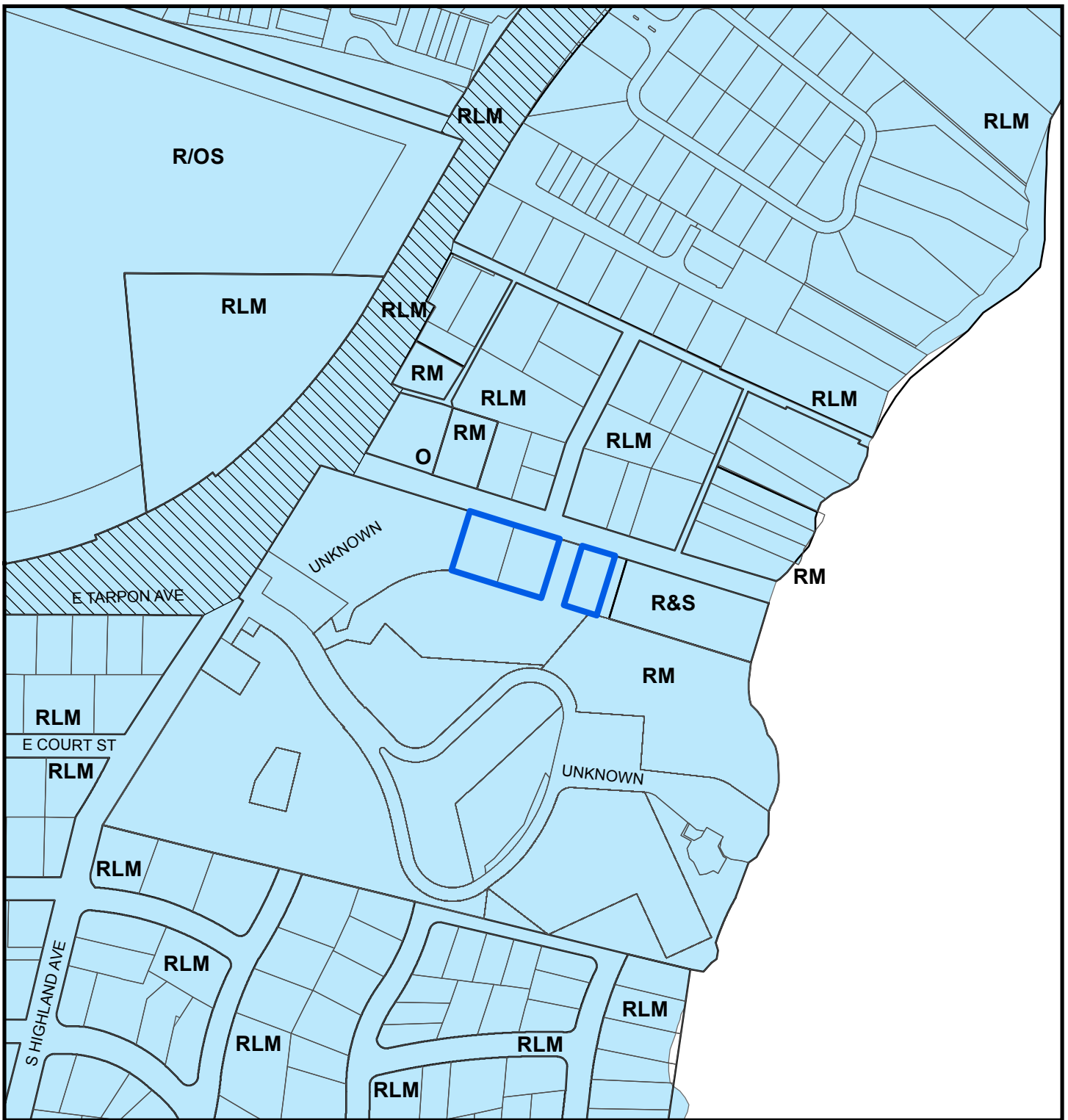
FROM: Residential Medium

AREA: 0.8 Acres

JURISDICTION: Tarpon Springs

TO: Retail & Services





Map 2 - Current Countywide Plan Map & Jurisdictional Map

CASE #: CW15-23


FROM: Residential Medium


AREA: 0.8 Acres

JURISDICTION: Tarpon Springs

TO: Retail & Services

LEGEND:

 Tarpon Springs





Map 3 - Aerial


CASE #: CW15-23

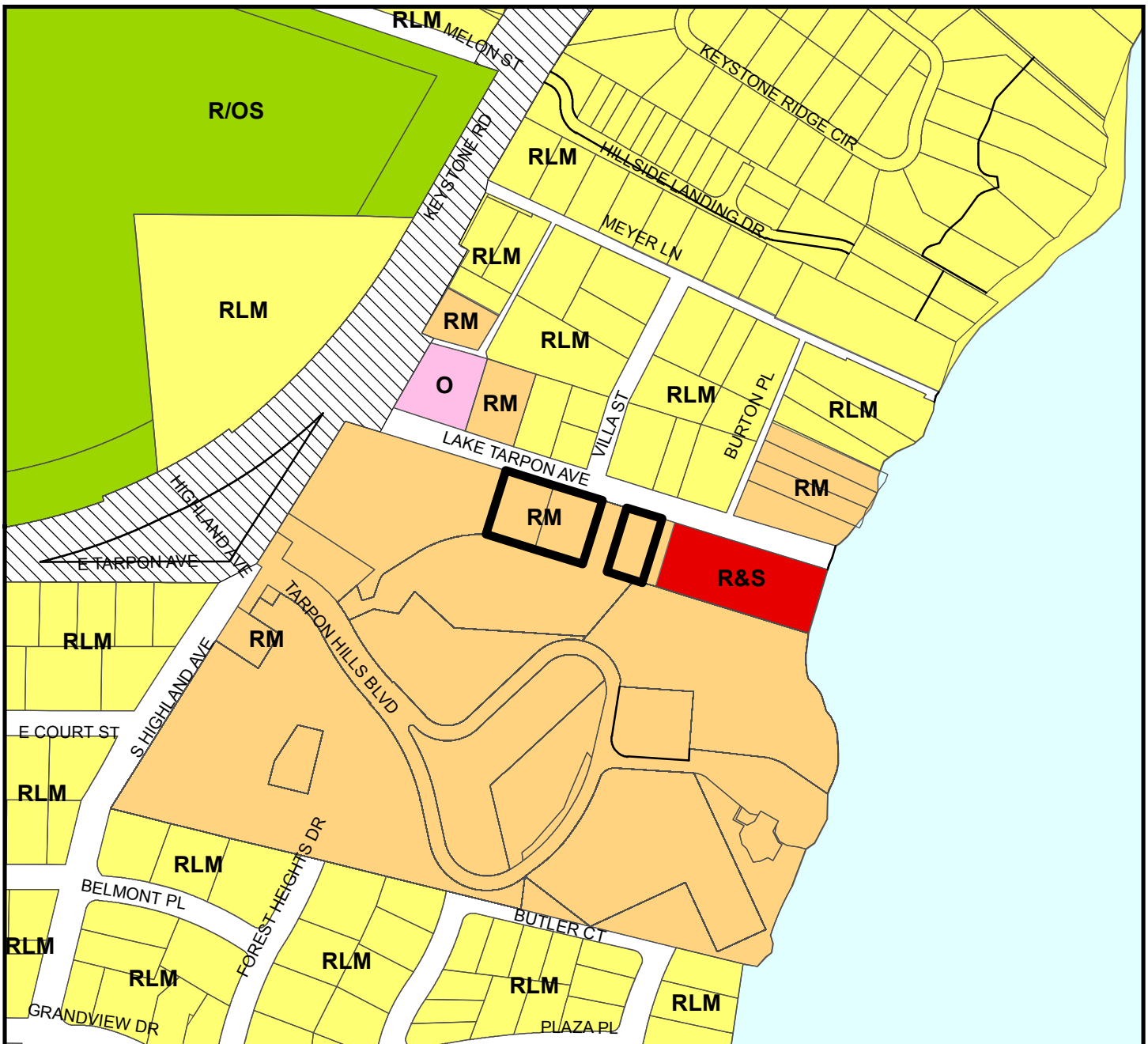
FROM: Residential Medium

AREA: 0.8 Acres

JURISDICTION: Tarpon Springs

TO: Retail & Services





Plan Map Categories

Residential Low Medium	Office	Recreation/Open Space
Residential Medium	Retail & Services	Scenic/Noncommercial Corridor

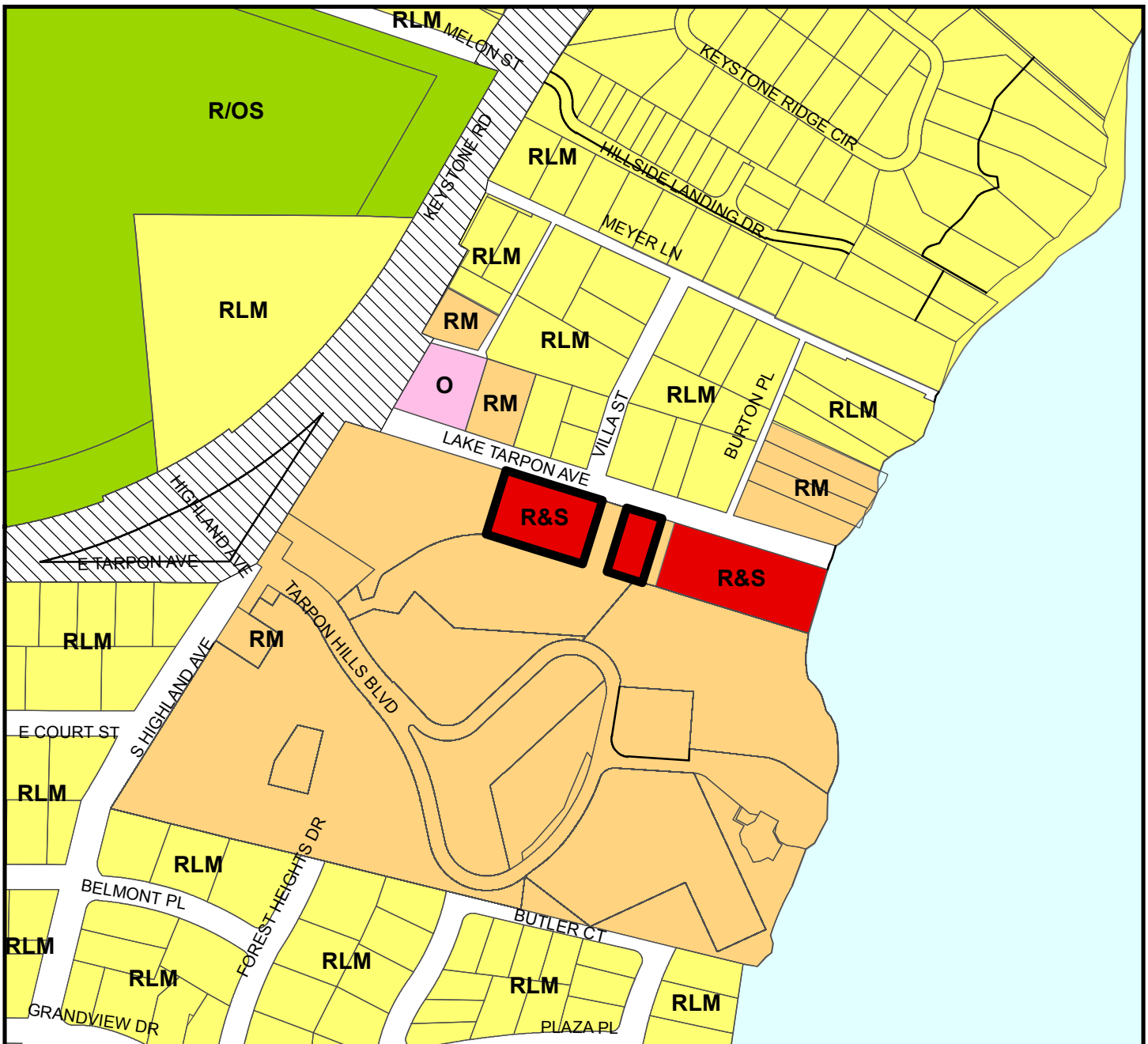
Map 4 - Current Countywide Plan Map

CASE #: CW15-23 FROM: Residential Medium AREA: 0.8 Acres

JURISDICTION: Tarpon Springs TO: Retail & Services

NORTH

0 100 200 400 Feet



Plan Map Categories

Residential Low Medium	Office	Recreation/Open Space
Residential Medium	Retail & Services	Scenic/Noncommercial Corridor

Map 5 - Proposed Countywide Plan Map

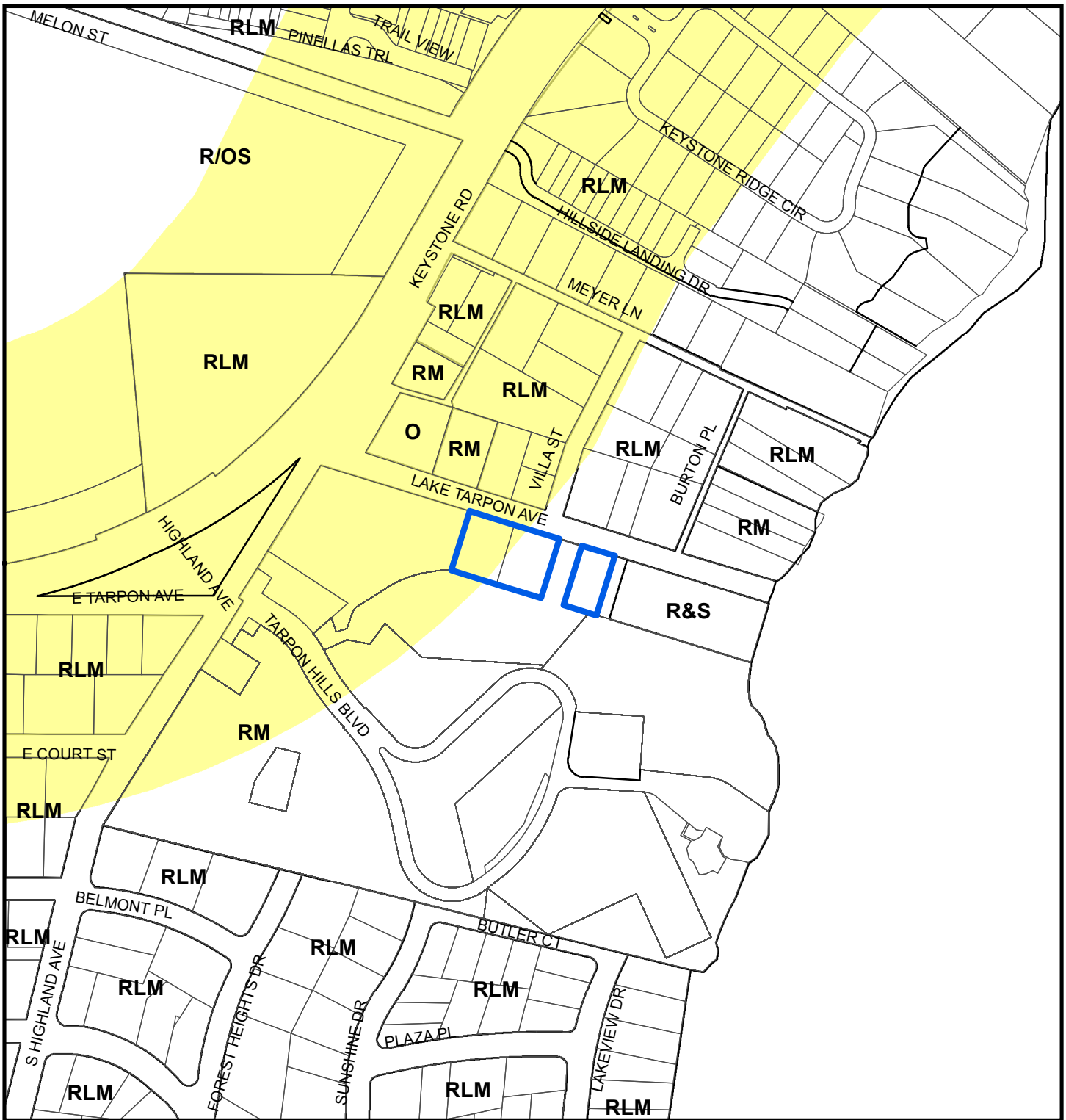
CASE #: CW15-23 FROM: Residential Medium AREA: 0.8 Acres

JURISDICTION: Tarpon Springs TO: Retail & Services

PINELLAS PLANNING COUNCIL

NORTH

Feet
0 100 200 400



Map 6 - Scenic/Noncommercial Corridor (SNCC)

CASE #: CW15-23

FROM: Residential Medium

AREA: 0.8 Acres

JURISDICTION: Tarpon Springs

TO: Retail & Services

SNCC TYPE:

 Residential

