

Map 1 - Location


CASE #: CW18-07

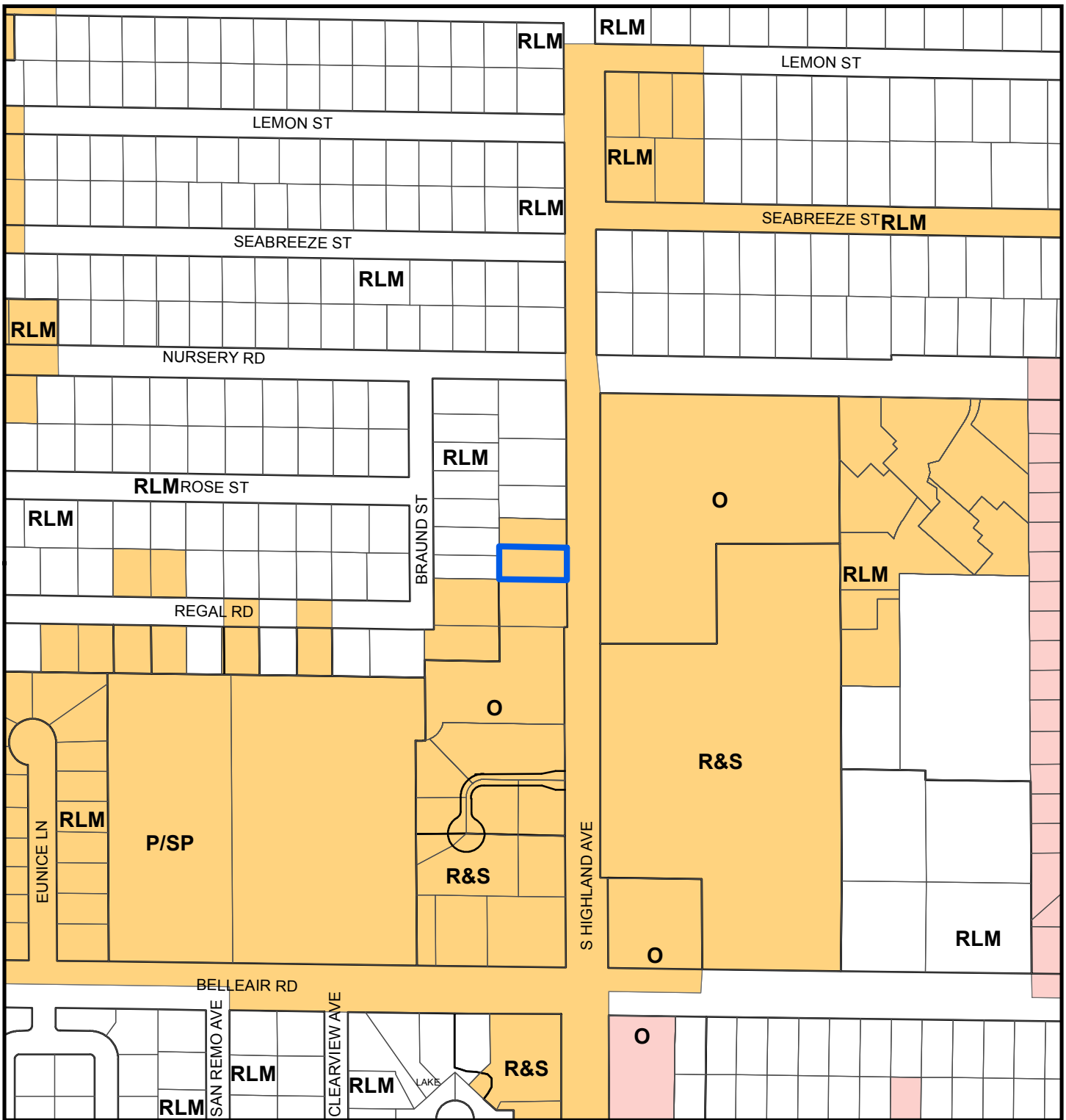
FROM: Residential Low Medium

AREA: 0.2 Acres

JURISDICTION: Clearwater

TO: Office





Map 2 - Current Countywide Plan Map & Jurisdictional Map

CASE #: CW18-07

FROM: Residential Low Medium

AREA: 0.2 Acres

JURISDICTION: Clearwater

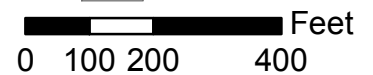
TO: Office

LEGEND:

Clearwater

Largo

Unincorporated





Map 3 - Aerial

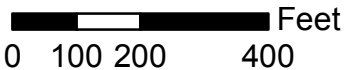
CASE #: CW18-07

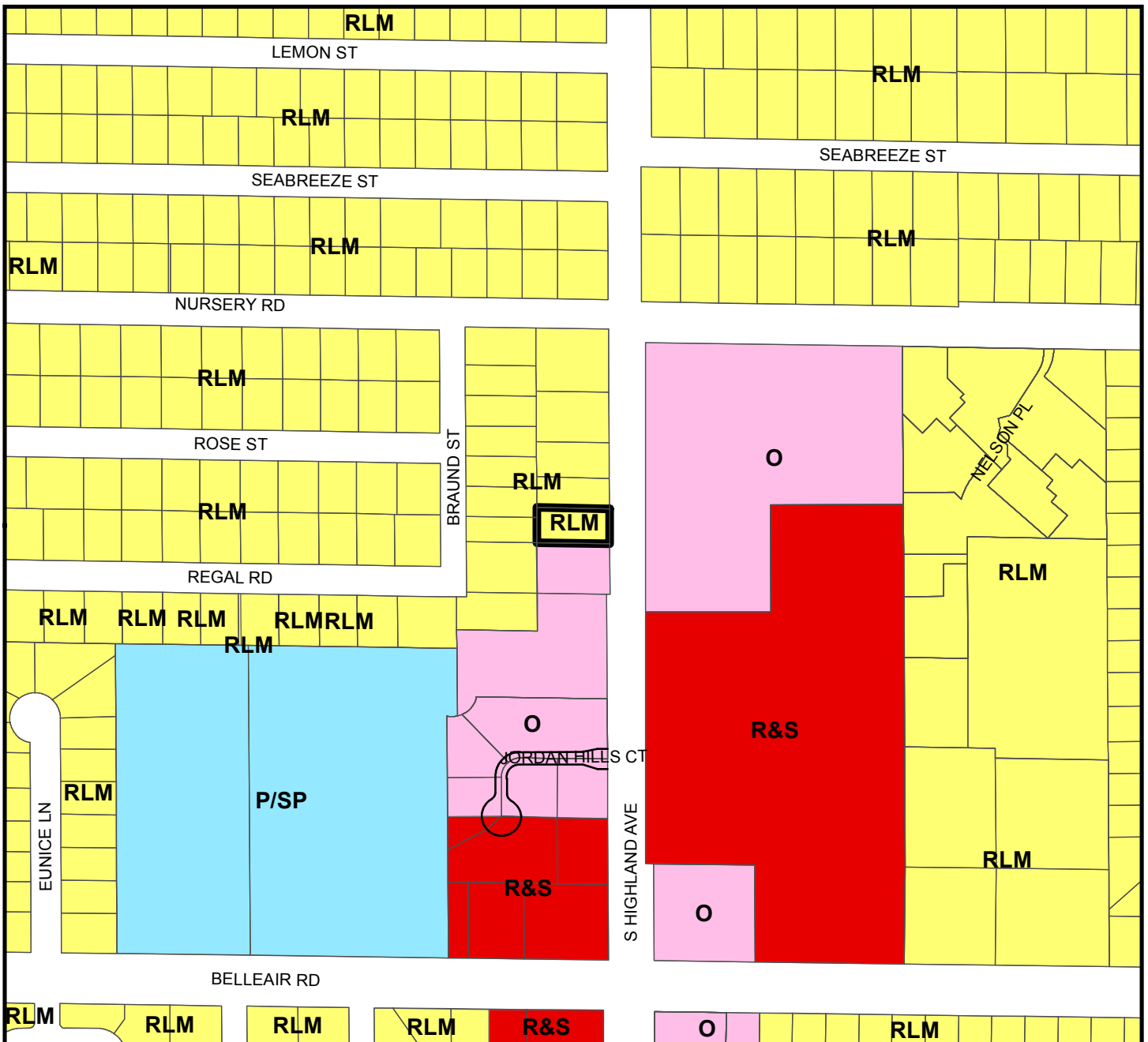
FROM: Residential Low Medium

AREA: 0.2 Acres

JURISDICTION: Clearwater

TO: Office





Countywide Plan Map Categories

- Residential Low Medium
- Retail & Services
- Office
- Public/Semi-Public

Map 4 - Current Countywide Plan Map


CASE #: CW18-07

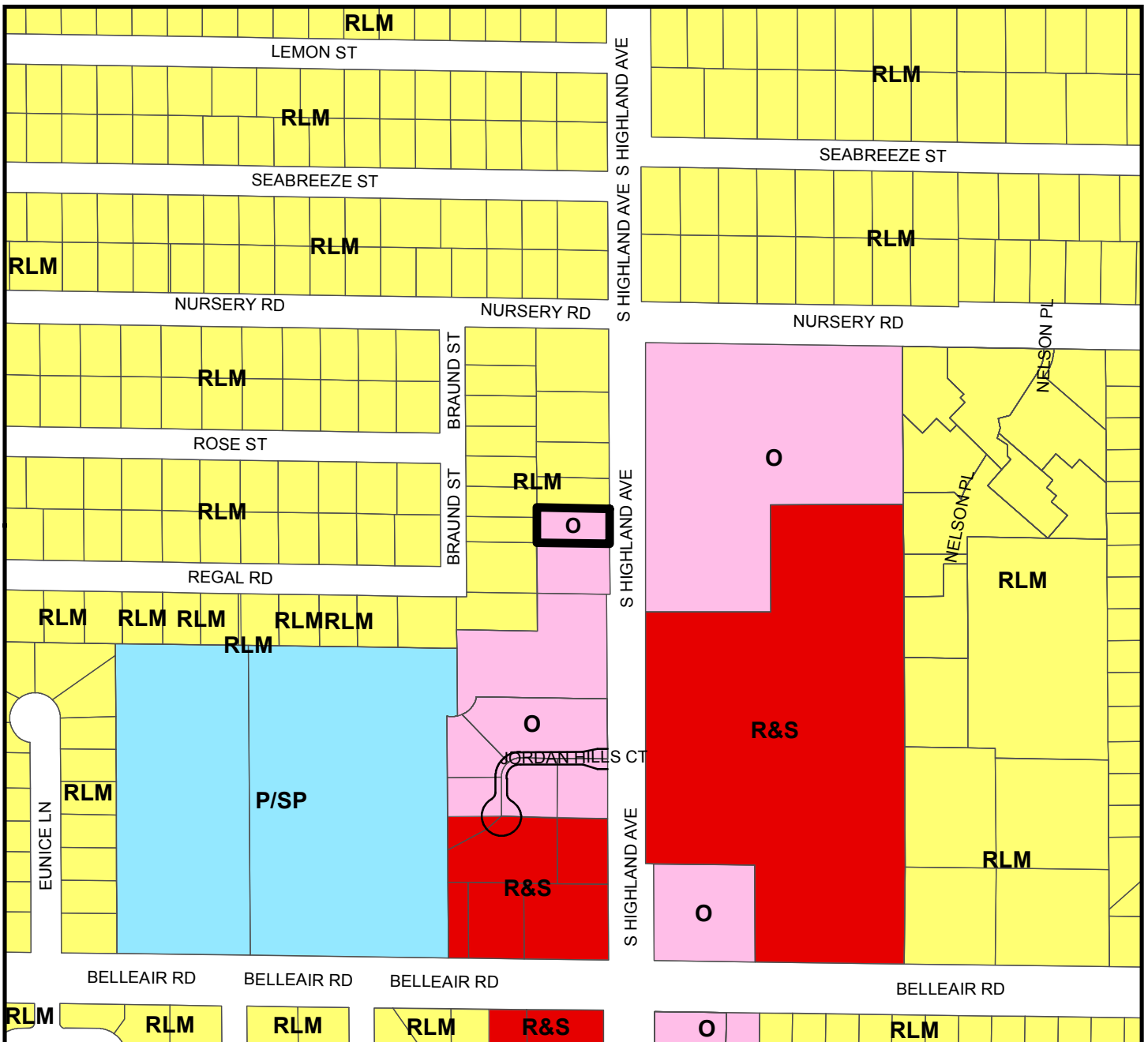
FROM: Residential Low Medium

AREA: 0.2 Acres

JURISDICTION: Clearwater

TO: Office





Countywide Plan Map Categories



Map 5 - Proposed Countywide Plan Map

CASE #: CW18-07

FROM: Residential Low Medium

AREA: 0.2 Acres

JURISDICTION: Clearwater

TO: Office

