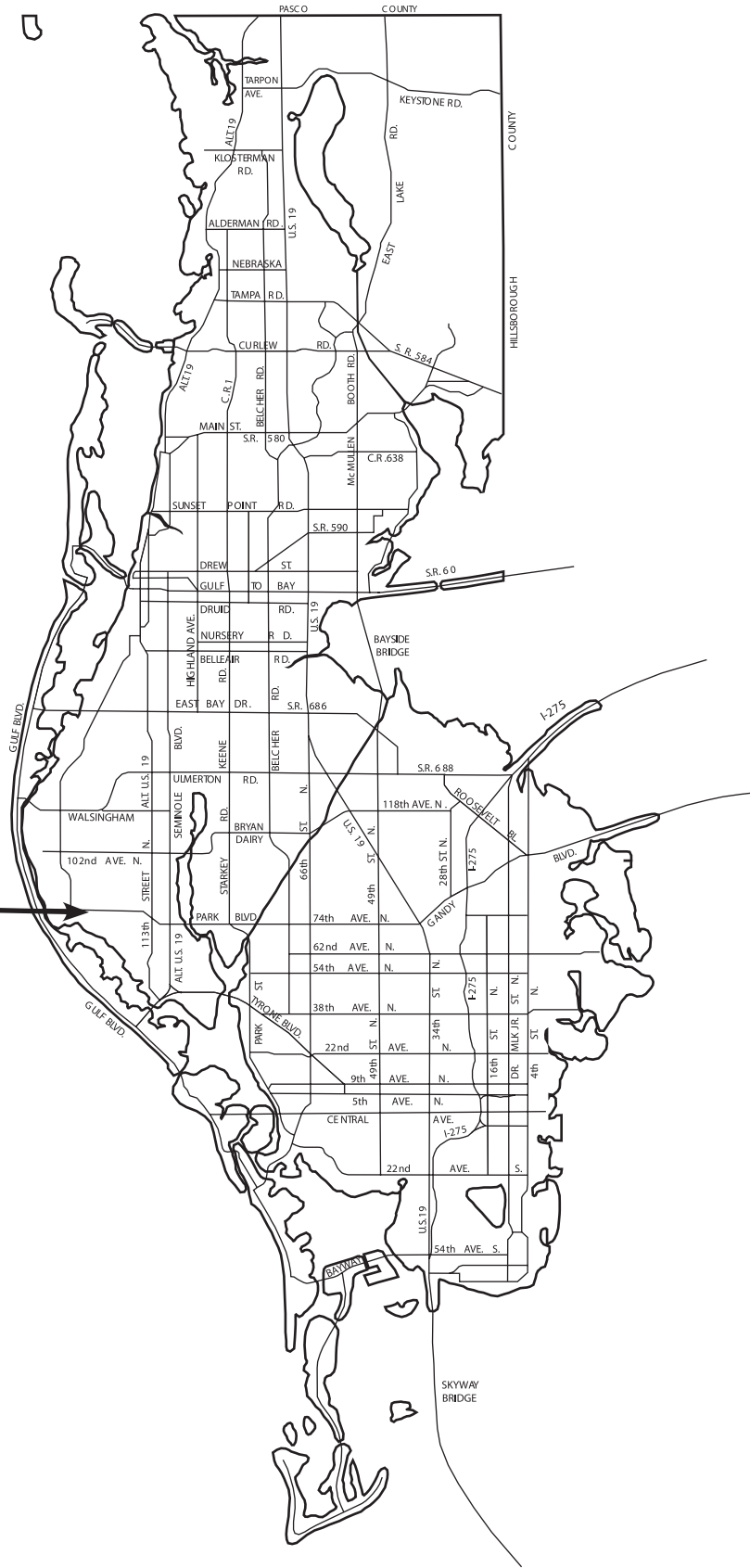


LOCATION MAP



DA-4-2-16

MAP-1

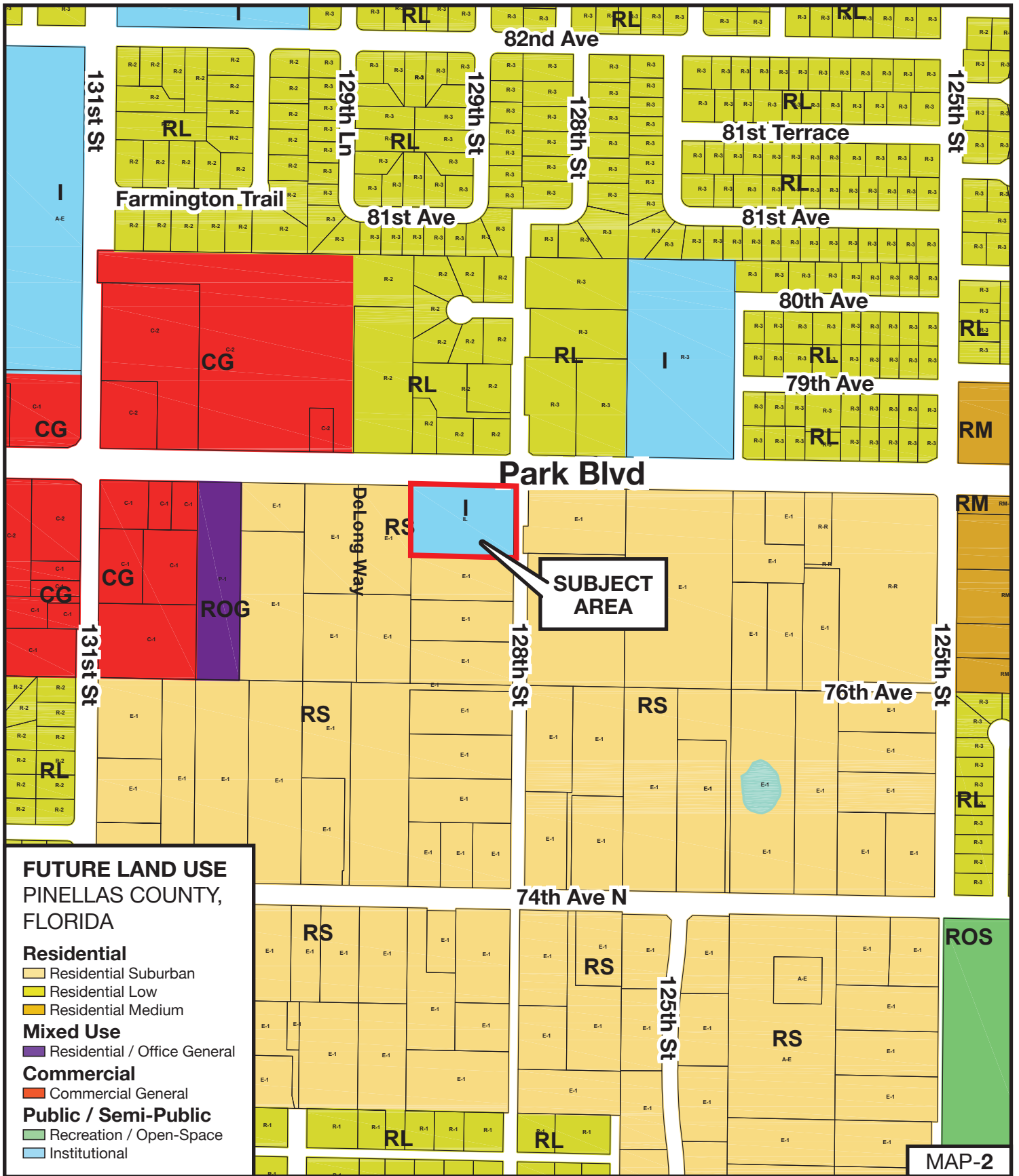
DA-4-2-16

Modification of an existing Development Agreement for an assisted living facility by increasing the maximum number of beds from 39 to 58, allowing for the enlargement of the existing building, limiting the building height to 16 feet and one story, prohibiting the use of DeLong Way by commercial or delivery vehicles, and removing the parking variance.

Parcel I.D. 29/30/15/70794/400/0501

Prepared by: Pinellas County Planning Department December 2015





**FUTURE LAND USE
PINELLAS COUNTY,
FLORIDA**

Residential

- Residential Suburban
- Residential Low
- Residential Medium

Mixed Use

- Residential / Office General

Commercial

- Commercial General

Public / Semi-Public

- Recreation / Open-Space
- Institutional

MAP-2

DA-4-2-16

Modification of an existing Development Agreement for an assisted living facility by increasing the maximum number of beds from 39 to 58, allowing for the enlargement of the existing building, limiting the building height to 16 feet and one story, prohibiting the use of DeLong Way by commercial or delivery vehicles, and removing the parking variance.

Parcel I.D. 29/30/15/70794/400/0501

Prepared by: Pinellas County Planning Department December 2015





MAP-3

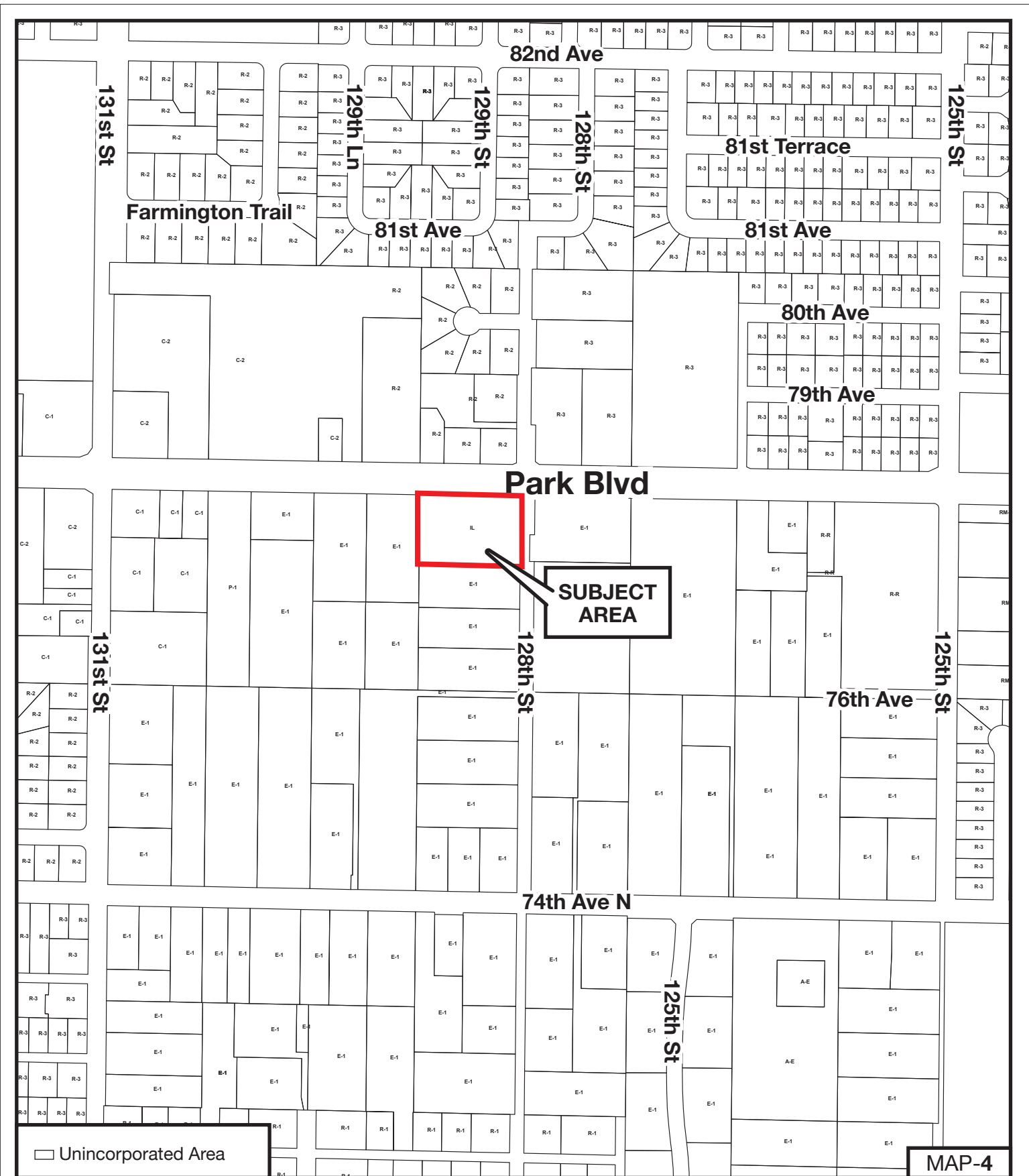
DA-4-2-16

Modification of an existing Development Agreement for an assisted living facility by increasing the maximum number of beds from 39 to 58, allowing for the enlargement of the existing building, limiting the building height to 16 feet and one story, prohibiting the use of DeLong Way by commercial or delivery vehicles, and removing the parking variance.

Parcel I.D. 29/30/15/70794/400/0501

Prepared by: Pinellas County Planning Department December 2015





DA-4-2-16

Modification of an existing Development Agreement for an assisted living facility by increasing the maximum number of beds from 39 to 58, allowing for the enlargement of the existing building, limiting the building height to 16 feet and one story, prohibiting the use of DeLong Way by commercial or delivery vehicles, and removing the parking variance.

Parcel I.D. 29/30/15/70794/400/0501
Prepared by: Pinellas County Planning Department December 2015



MAP-4