

Map 1 - Location


CASE #: CW18-02

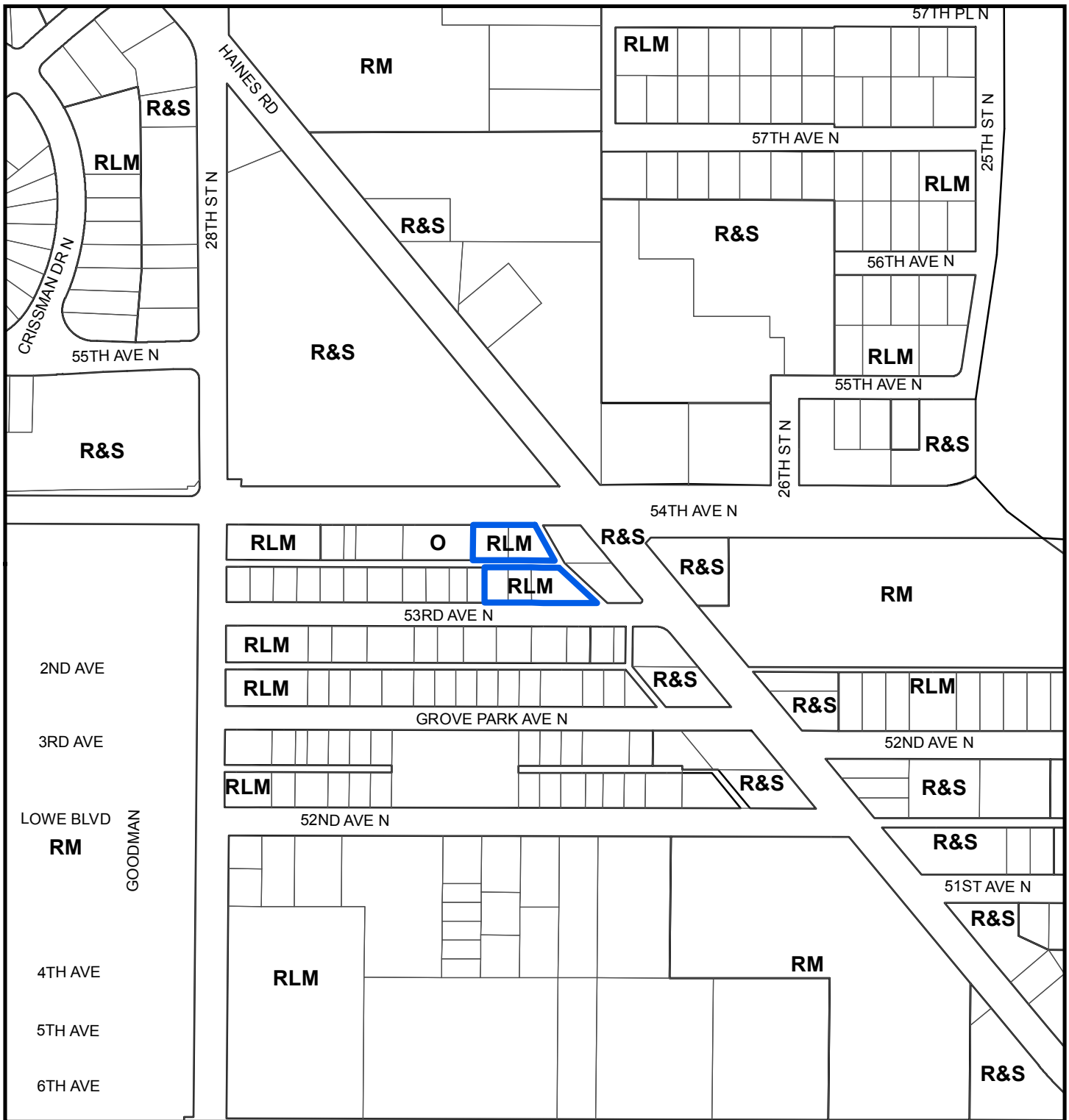
FROM: Residential Low Medium

AREA: 0.6 Acres

JURISDICTION: Pinellas County

TO: Retail & Services





Map 2 - Current Countywide Plan Map & Jurisdictional Map

CASE #: CW18-02


FROM: Residential Low Medium

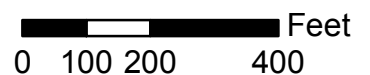
AREA: 0.6 Acres

JURISDICTION: Pinellas County

TO: Retail & Services

LEGEND:

 Unincorporated





Map 3 - Aerial

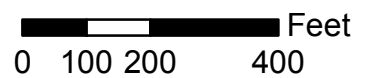
CASE #: CW18-02

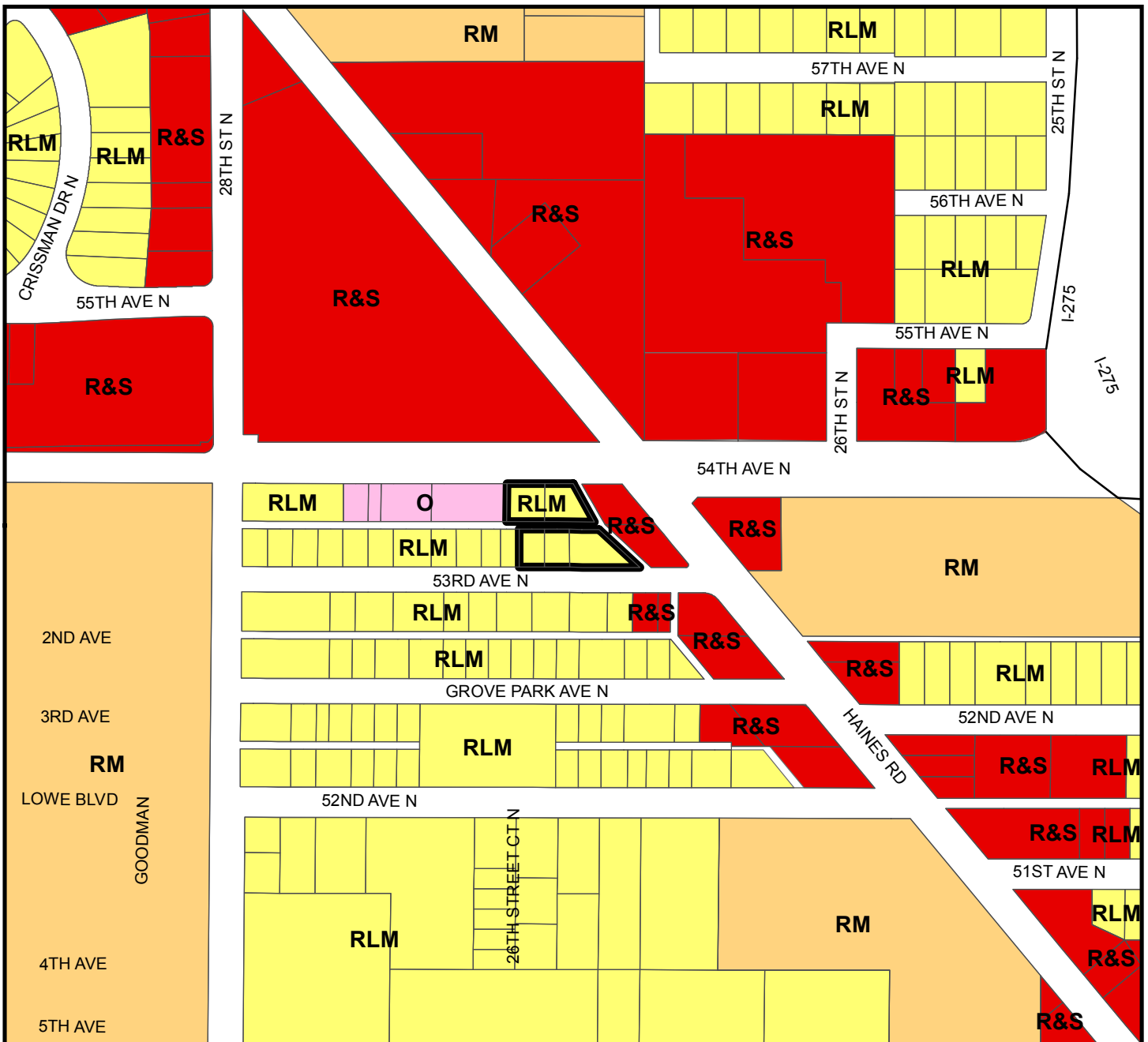
FROM: Residential Low Medium

AREA: 0.6 Acres

JURISDICTION: Pinellas County

TO: Retail & Services





Countywide Plan Map Categories

- Residential Low Medium
- Office
- Residential Medium
- Retail & Services

Map 4 - Current Countywide Plan Map


CASE #: CW18-02

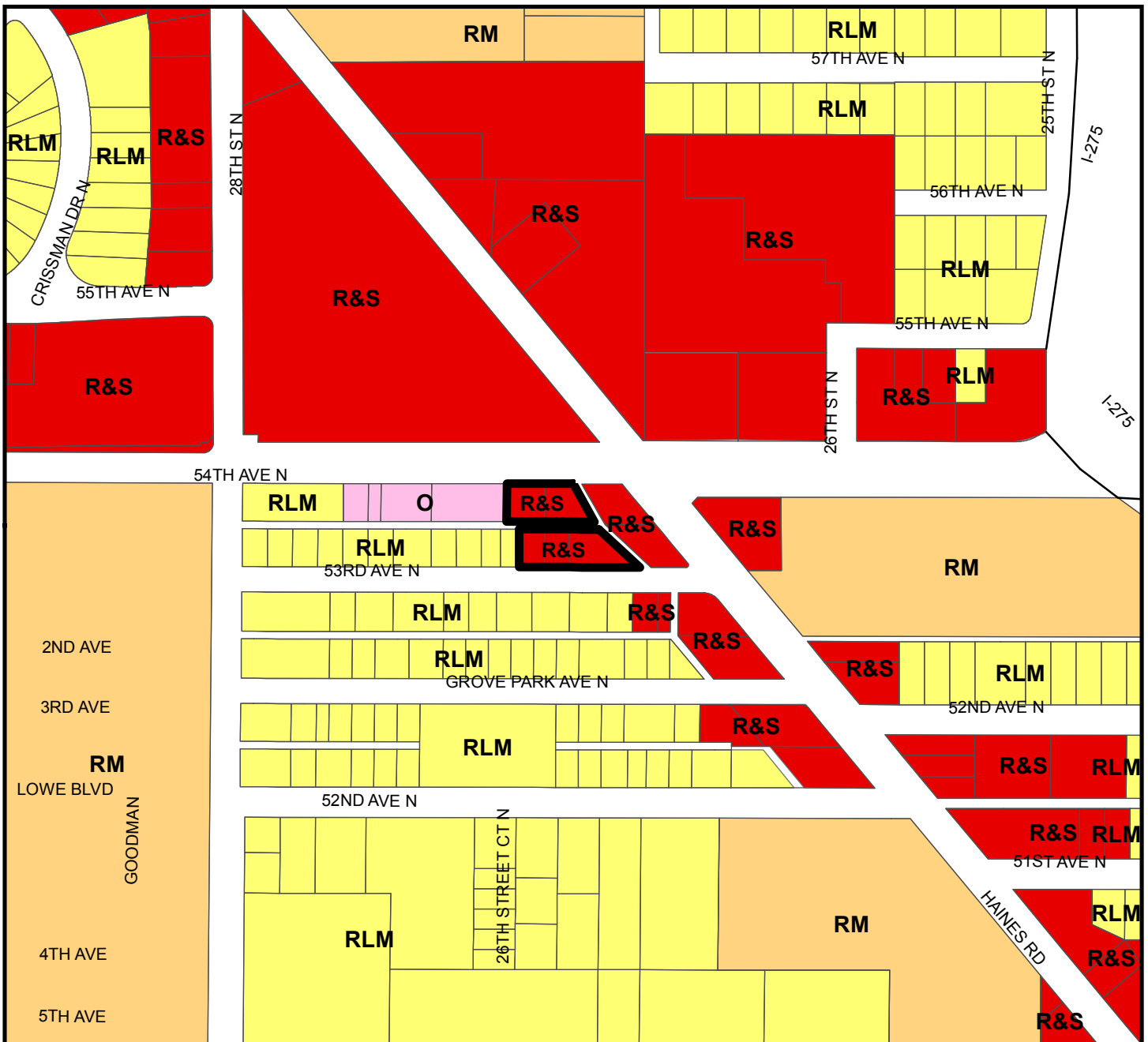
FROM: Residential Low Medium

AREA: 0.6 Acres

JURISDICTION: Pinellas County

TO: Retail & Services





Countywide Plan Map Categories

- Residential Low Medium
- Office
- Residential Medium
- Retail & Services

Map 5 - Proposed Countywide Plan Map

CASE #: CW18-02

FROM: Residential Low Medium

AREA: 0.6 Acres

JURISDICTION: Pinellas County

TO: Retail & Services

