







Countywide Plan Map Categories

-  Scenic/Noncommercial Corridor
-  Recreation/Open Space
-  Residential Low Medium
-  Preservation

Map 2 - Proposed Countywide Plan Map

CASE #: CWP-MA17-5 **FROM:** Recreation/Open Space & Residential Low Medium **AREA:** 0.6 Acres
JURISDICTION: Safety Harbor **TO:** Recreation/Open Space, Residential Low Medium and Preservation

