

**Map 1 - Location**

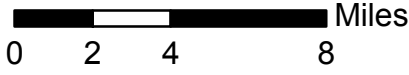
**CASE #:** CW19-04

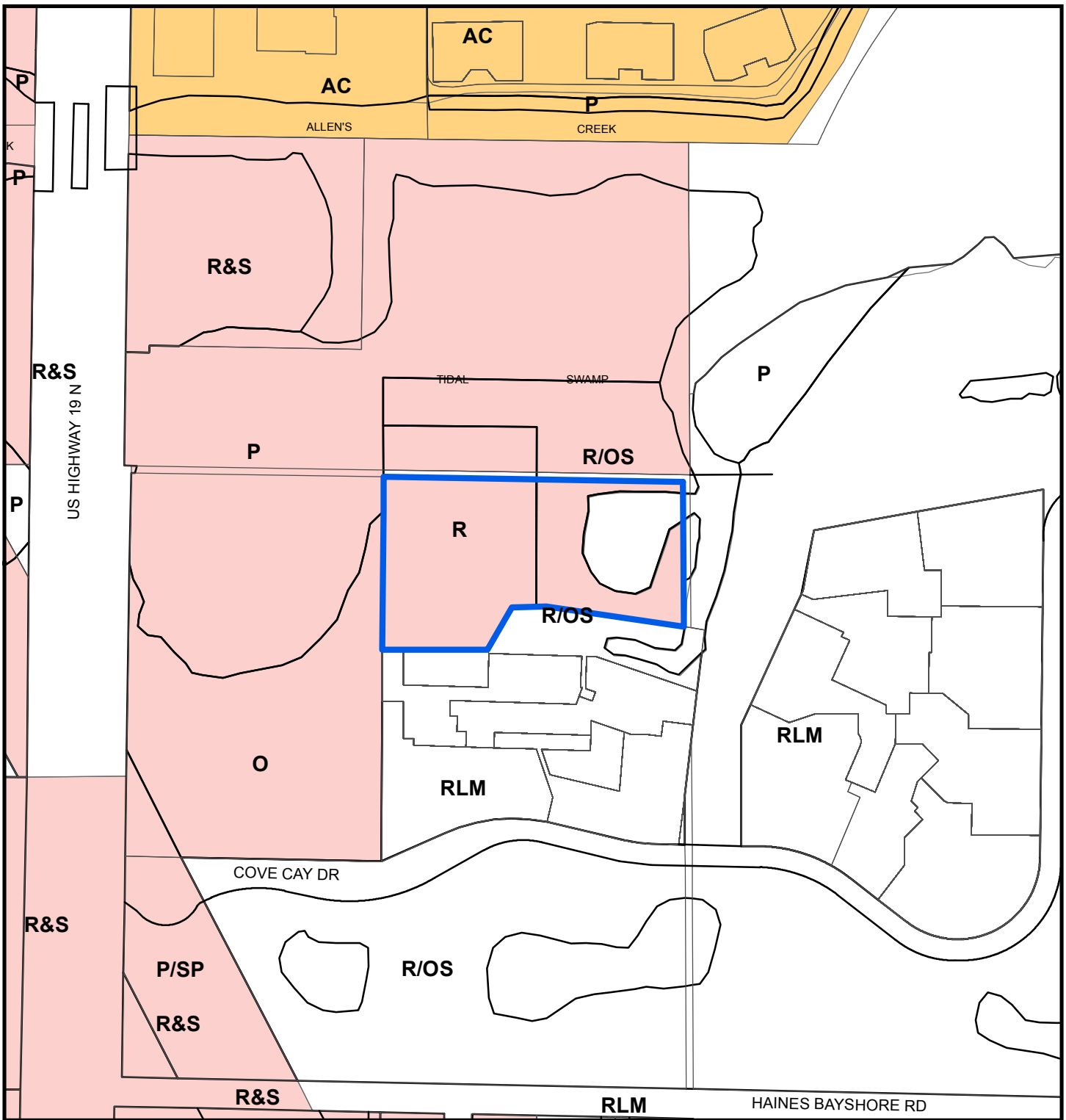
**FROM:** Resort, Recreation/Open Space and No Designation

**AREA:** 4.6 Acres

**JURISDICTION:** Largo

**TO:** Resort





### Map 2 - Current Countywide Plan Map & Jurisdictional Map

**CASE #:** CW19-04

**FROM:** Resort, Recreation/Open Space and No Designation

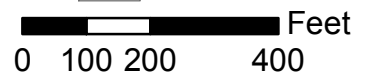
**AREA:** 4.6 Acres

**JURISDICTION:** Largo

**TO:** Resort

**LEGEND:**

- Clearwater
- Largo
- Unincorporated







**Map 3 - Aerial**

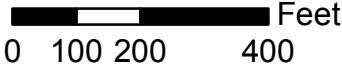
**CASE #:** CW19-04

**FROM:** Resort, Recreation/Open Space and No Designation

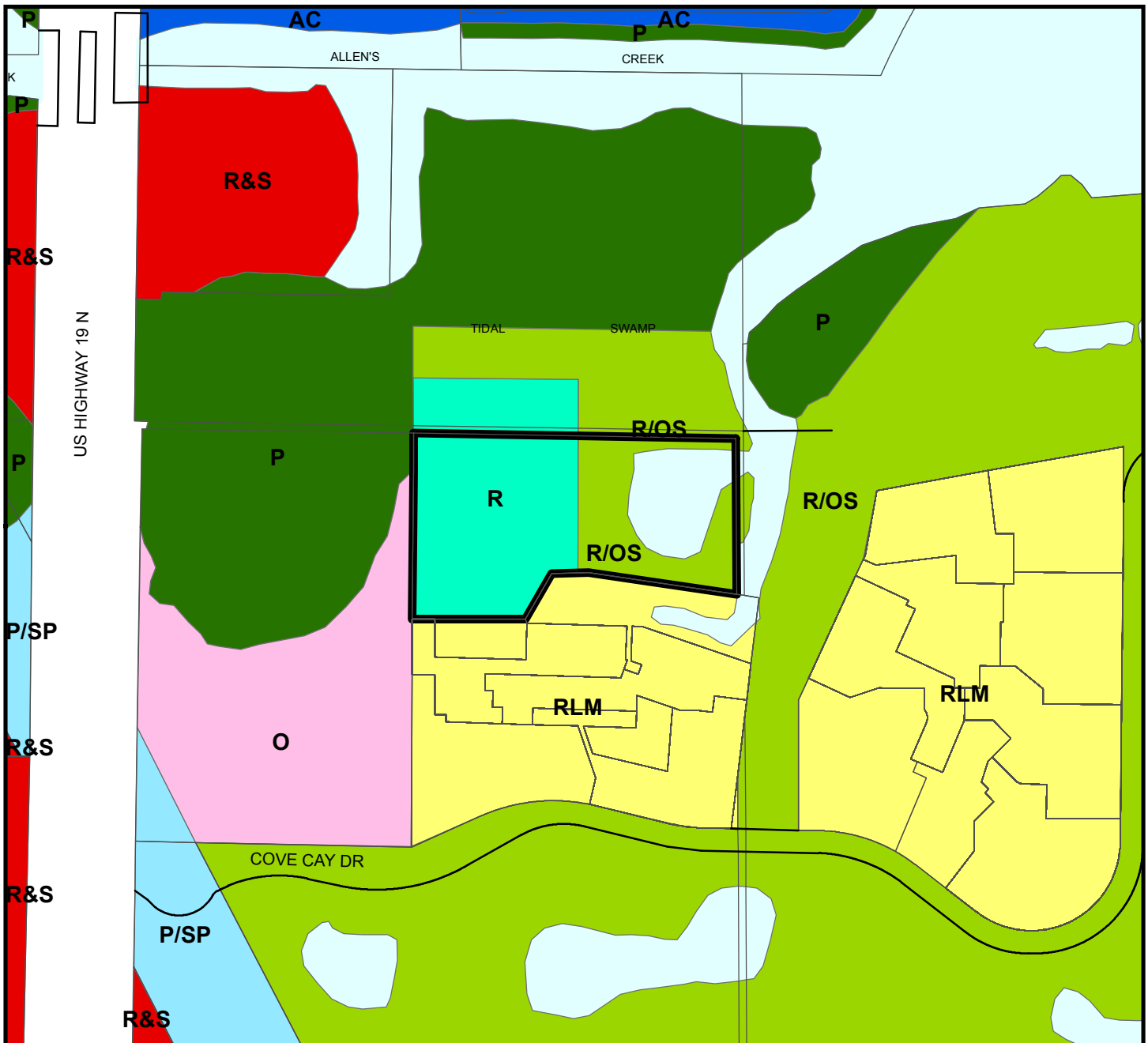
**AREA:** 4.6 Acres

**JURISDICTION:** Largo









**TO:** Resort







### Countywide Plan Map Categories

- |                                                                                                            |                                                                                                           |
|------------------------------------------------------------------------------------------------------------|-----------------------------------------------------------------------------------------------------------|
|  Residential Low Medium |  Public/Semi-Public    |
|  Office                 |  Recreation/Open Space |
|  Resort                 |  Preservation          |
|  Retail & Services      |  Activity Center       |

### Map 4 - Current Countywide Plan Map

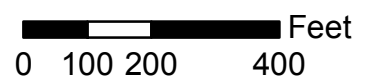
**CASE #:** CW19-04

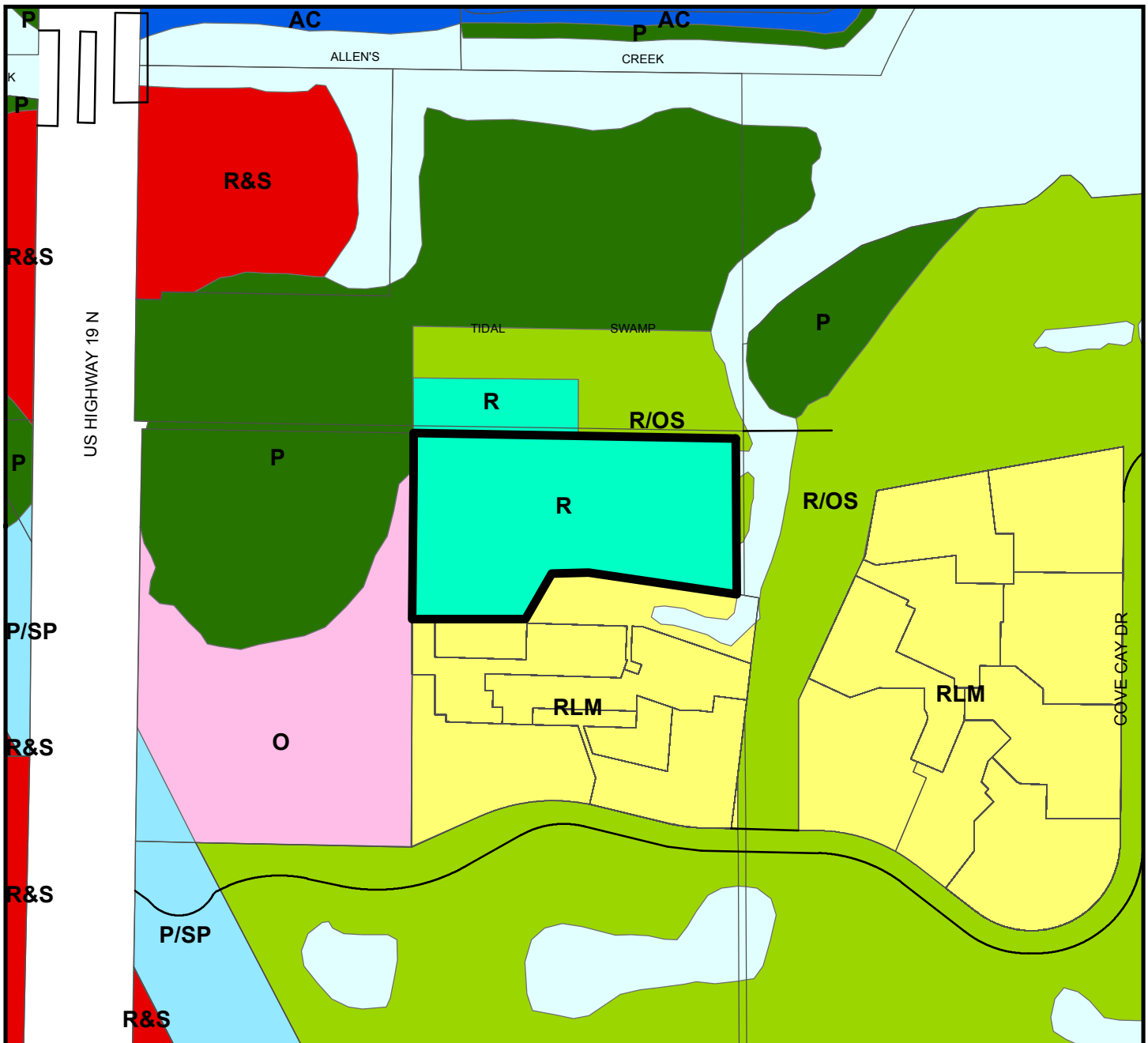
**FROM:** Resort, Recreation/Open Space and No Designation

**AREA:** 4.6 Acres

**JURISDICTION:** Largo

**TO:** Resort





### Countywide Plan Map Categories

 Residential Low Medium	 Retail & Services	 Preservation
 Office	 Public/Semi-Public	 Activity Center
 Resort	 Recreation/Open Space	

### Map 5 - Proposed Countywide Plan Map

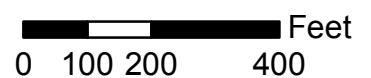
CASE #: CW19-04

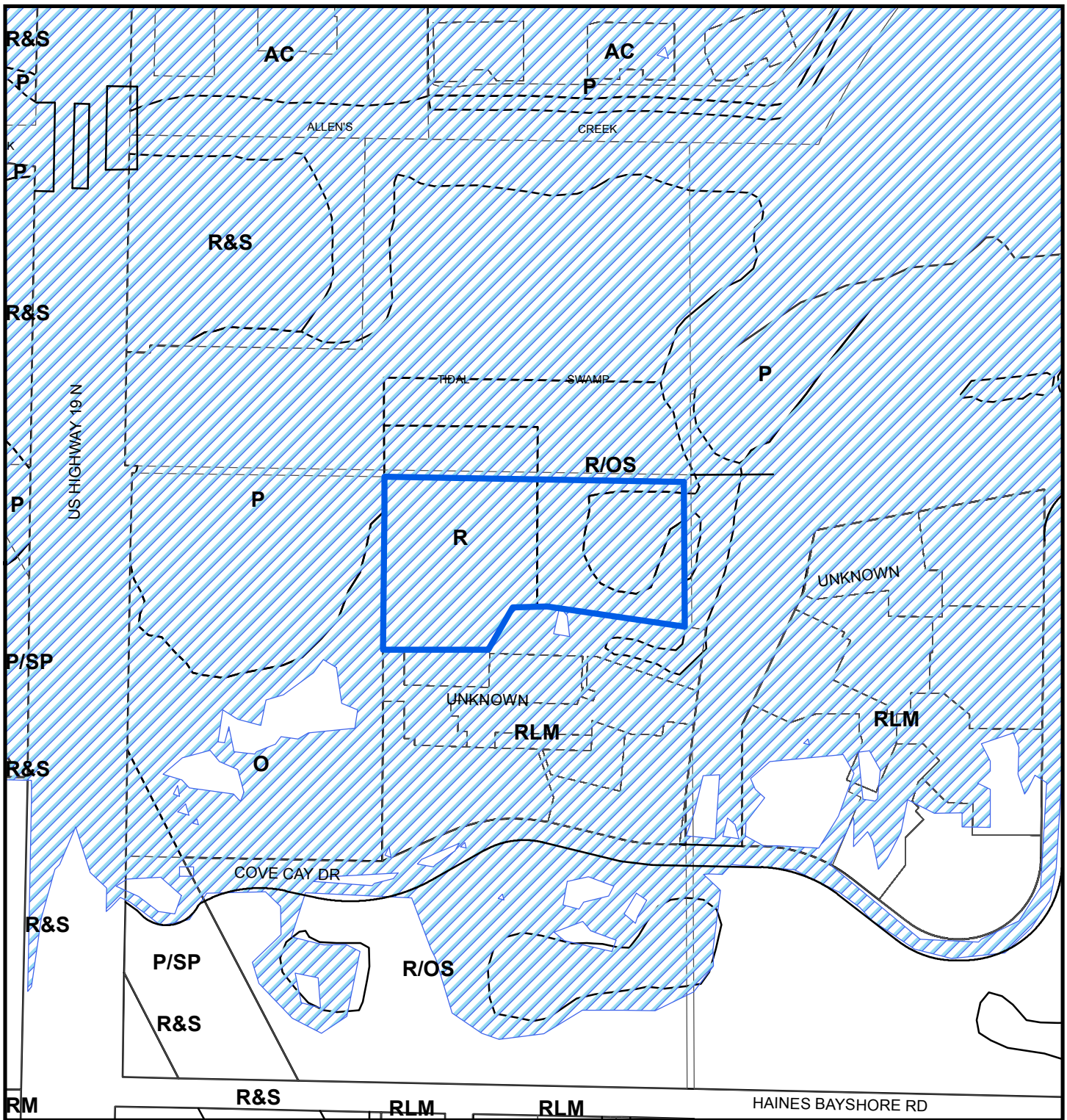
FROM: Resort, Recreation/Open Space and No Designation

AREA: 4.6 Acres

JURISDICTION: Largo

TO: Resort





**Map 6 - Coastal High Hazard Area (CHHA)**

**LEGEND:**

 CHHA

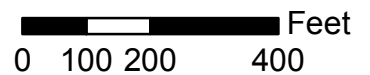
**CASE #:** CW19-04

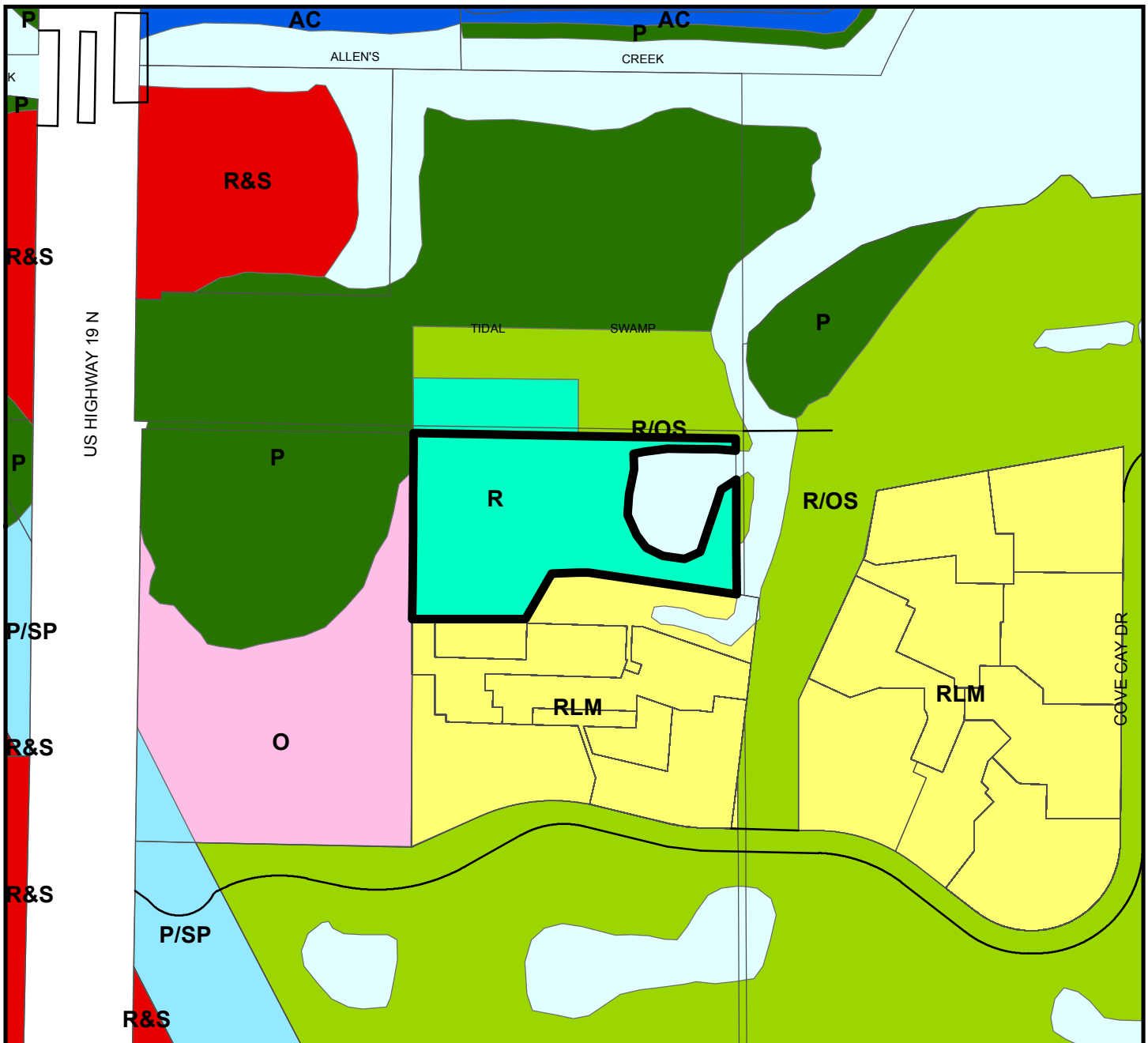
**FROM:** Resort, Recreation/Open Space and No Designation

**JURISDICTION:** Largo

**TO:** Resort

**AREA:** 4.6 Acres





### Countywide Plan Map Categories

- |                                                                                                            |                                                                                                           |                                                                                                       |
|------------------------------------------------------------------------------------------------------------|-----------------------------------------------------------------------------------------------------------|-------------------------------------------------------------------------------------------------------|
|  Residential Low Medium |  Retail & Services     |  Preservation    |
|  Office                 |  Public/Semi-Public    |  Activity Center |
|  Resort                 |  Recreation/Open Space |                                                                                                       |

### Map 7 - Alternative Compromise Recommendation

**CASE #:** CW19-04

**FROM:** Resort, Recreation/Open Space **AREA:** 3.8 Acres  
and No Designation

**JURISDICTION:** Largo

**TO:** Resort

